WORK SESSION AGENDA

Casper City Council
City Hall, Council Meeting Room
Tuesday, February 25, 2020, 4:30 p.m.

Work Session Meeting Agenda		Recommendation	Allotted Time	Beginning Time
Recommendations = Information Only, Move Forward for Approval, Direction Requested				
1.	Council Meeting Follow-Up		5 min	4:30
2.	IMS Pavement Management Report	Direction Requested	30 min	4:35
3.	NCSD Petition to Vacate 8th St between David & Center St. & Transportation Cutouts	Direction Requested	30 min	5:05
4.	FY'20 Budget Amendment #2 Review	Direction Requested	30 min	5:35
5.	C-4 Text Amendment	Direction Requested	30 min	6:05
6.	Agenda Review		20 min	6:35
7.	Legislative Review		10 min	6:55
8.	Council Around the Table		10 min	7:05
			Approximate End Time:	7:15

February 11, 2020

MEMO TO: J. Carter Napier, City Manager

FROM: Andrew B. Beamer, P.E., Public Services Director
Terry Cottenoir, Engineering Technician

SUBJECT: Presentation of Results and Recommendations of Roadway Survey by IMS Infrastructure Management Services as a Part of the Citywide Pavement Condition Index Survey, Project No. 18-094.

Meeting Type & Date:
Council Work Session
February 25, 2020

Action Type
Information

Summary:
IMS Infrastructure Management Services (IMS) is currently under contract to develop an index survey to help manage the roadway network within the City of Casper in a cost effective manner. IMS has provided field surveys that will help provide an understanding of the current status and needs of the roadways. The data has been compiled and reported in multiple-year street rehabilitation plans that optimize the pavement quality and minimizes annual expenses. The plans have been developed based on factors that are customized to meet the needs of the City and optimized using cost benefit techniques.

IMS has prepared a presentation to detail the results and recommendations of the survey to City Council. Jim Tourek, West Region Client Services Manager for IMS, will lead the presentation and will be able to answer any questions by City Council.

Financial Considerations:
None

Oversight/Project Responsibility
Terry Cottenoir, Engineering Technician, Public Services Department

Attachments
Report

Casper, WY

Pavement Management Analysis Report

October 2019

City of Casper, WY
Attn.: Terry Cottenoir, Engineering Technician
200 N. David St.
Casper, Wyoming 82601





IMS Infrastructure Management Services
1820 West Drake Drive, Suite 104, Tempe, AZ 85283
Phone: (480) 839-4347, Fax: (480) 839-4348
www.imsanalysis.com

Infrastructure Management Services

TABLE OF CONTENTS

1.0	**EXECUTIVE SUMMARY & RECOMMENDATIONS**		**1**
2.0	**PRINCIPLES OF PAVEMENT MANAGEMENT**		**3**
	2.1	**Pavement Preservation**	**3**
	2.2	**Economic Impacts of Maintenance & Rehabilitation**	**5**
3.0	**THE PAVEMENT MANAGEMENT PROCESS**		**6**
	3.1	**Functional Class Review**	**6**
	3.2	**Assembly of Data into Projects**	**10**
	3.3	**Field Survey Methodology**	**12**
4.0	**CASPER SURVEY PAVEMENT CONDITION**		**14**
	4.1	**Understanding The Pavement Condition Index**	**14**
	4.2	**Casper Network Condition Imagery**	**15**
	4.3	**Evaluating the Pavement Quality and Backlog**	**22**
	4.4	**Casper Network Condition Distribution**	**23**
	4.5	**Condition By Functional Classification**	**27**
	4.6	**Structural and Load Associated Distress Analysis**	**28**
5.0	**REHABILITATION PLAN AND BUDGET DEVELOPMENT**		**30**
	5.1	**Key Analysis Set Points and Pavement Performance Curves**	**30**
	5.2	**Fix All and Annual Estimates**	**34**
	5.3	**Network Budget Analysis Models**	**36**
	5.4	**Post Rehabilitation Condition**	**40**
	5.6	**True Cost of Underfunding of a Roadway Network**	**43**
	5.7	**Network Recommendations and Comments**	**44**

APPENDED REPORTS **Following Page 44**

Appendix A **Street Inventory and Condition Summary**
Appendix B **$3.7M Street Rehabilitation Program by Segment**
Appendix C **$3.7M Street Rehabilitation Program by Year**

APPENDED MAPS **Located on Thumb Drive**

Functional Classification by Segment
Pavement Condition Index by Segment
Pavement Condition Rating by Segment Using Descriptive Terms
Assembled Projects
Pavement Condition Rating by Project Using Descriptive Terms
$3.7M/year Rehab Plan Budget
$3.7M/year Post Rehab PCI Map

Abbreviation or Acronym	Definition
$k	Dollars in thousands ($,000)
$M	Dollars in millions
%SP	Percent Spreadability - component of deflection analysis
AC	Asphalt Concrete - asphalt streets, flexible pavements, also know n as ACP
ACP	Asphalt Concrete Pavement - asphalt streets, flexible pavements, also know n as AC
ART	Arterial roadw ay functional classification
ASTM	American Society of Testing Methods
Avg	Average
BCI	Base Curvature Index - component of deflection analysis
Brk	Break
CAL	Coarse Aggregate Loss
CDV	Corrected Deduct Value - part of the ASTM D6433 PCI calculation
COL	Collector roadw ay functional classification
Crk	Crack
DefICON	Deflection Condition - structural load analysis based on traffic loading and deflection
DMD	Dynamic Maximum Deflection - temperature corrected deflection
Dvdd Slab	Divided Slab
DynaCON	Dynamic Condition - structural layer analysis
ft or FT	Foot
ft2 or FT2	Square foot
FunCL	Functional Classification
FWD	Falling w eight deflectometer
GCI	Gravel Condition Index
GFP	Good - Fair - Poor
GIS	Geographic Information System
GISID	GIS segment identification number
H&V	Horizontal and Vertical
IRI	International Roughness Index
Jt	Joint
L&T	Longitudinal and Transverse
LAD	Load associated distress
LOC	Local roadw ay functional classification - same as RES
LOG	Lip of Gutter
m	Metre or meter
M	Moderate
m2	square metre or square meter
MART	Major arterial roadw ay functional classification
Max	Maximum
MaxDV	Maximum Deduct Value
MCOL	Major collector roadw ay functional classification
mi or Mi	Mile
Min	Minimum
MnART	Minor arterial roadw ay functional classification
MnCOL	Minor collector roadw ay functional classification
MOD	Moderate
NLAD	Non-load associated distress
OCI	Overall condition index, also know n as PCI
Olay	Overlay
PART	Primary arterial roadw ay functional classification
Pavetype	Pavement Type
PCC	Portland Cement Concrete - concrete streets
PCI	Pavement Condition Index - generic term for OCI
R&R	Remove and replace
RART	Rural arterial roadw ay functional classification
PWF	Priority Weighting Factor
Recon	Reconstruction
Rehab	Rehabilitation
RES	Local roadw ay functional classification - same as LOC
RI or RCI	Roughness Index
S	Strong
SART	Secondary arterial roadw ay functional classification
SCI	Surface Curvature Index - componenent of deflection analysis
SDI	Surface Distress Index
SI	Structural Index
STA	Station or chainage
Surf Trtmt	Surface Treatment
TDV	Total Deduct Value
W	Weak

1.0 EXECUTIVE SUMMARY & RECOMMENDATIONS

PROJECT SUMMARY

In 2019 IMS Infrastructure Management Services, LLC (IMS) was contracted by the City of Casper to conduct a pavement condition assessment and analysis update on approximately 285 centerline miles of City maintained asphalt and concrete roadways alike.

IMS mobilized their Laser Road Surface Tester (RST) to conduct an objective assessment using industry standard pavement distress protocols such as those found in ASTM D6433-11. At that time, the City's network average Pavement Condition Index was found to be a 59 and the City's backlog (roads below a PCI of 40) was at 14%. *See section 4 for more information*

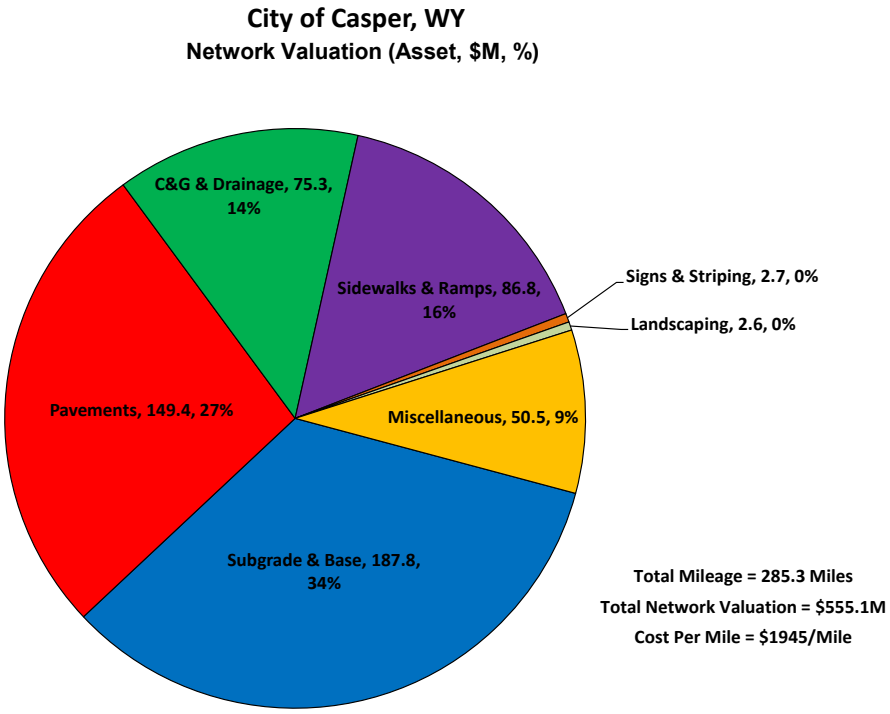

Figure 1- Replacement Value of Roadway Network

As seen in **Figure 1**, Casper has just over 285 centerline miles of roadway, encompassing nearly 6.2M square yards of pavement surfacing, which is predominantly asphalt. At an average replacement cost for a typical roadway just over $1.95M per mile, not including the value of the land, the City has over $555.1M invested in its paved roadway network.

SUMMARY METRICS OF HEALTH

Pavement Condition Index (PCI) – The PCI score is a ranking assessment on the overall health of a pavement segment on a scale of 0 to 100. The network average PCI is a good global indicator of a network's overall health. *(Explained in section 4)*

Percent of Excellent Roads – Roads with a condition category of Excellent are those that score between a PCI of 85 to 100.

Backlog –Backlog is the Very Poor and Poor roads (between a PCI of 0 and 40) that represent a portion of the network in need of extensive rehabilitation such as full and partial reconstruction. Using sound pavement management and finance principles, a very healthy network will have a backlog of 10% or less.

Casper met zero out of three of the metrics for evaluating the quality of its roadway network.

- Casper's network average pavement condition score is slightly below the national average currently seen by IMS of 60 to 65, with the City's average scoring a 59.
- The number of streets rated Excellent is below the minimum recommended target of 15% at 4.0%
- The backlog amount is slightly above the average value of 12% at 13.5%.

BUDGET SCENARIOS

See section 5 for more information

The current annual budget for Casper is $3.7M per year dedicated to pavement preservation and rehabilitation. This will increase the backlog to 25% while reducing the average PCI to a 54 over 5 years. Please note this number is an annual budget average across all 5 years of the analysis horizon.

The steady state budget is designed to maintain the current PCI of 59 and equates to a budget of $6.6M annually.

EXECUTIVE SUMMARY CONCLUSION

The Casper network has an average PCI of 59 and a backlog of 13.5%, with most of the network landing in the Fair PCI range. With the City's existing budget, the network conditions will continue to deteriorate into the mid-50s PCI range and backlog will continue to increase over time. It is worth noting that the City does have a fair amount of streets approaching the end of their lifespan where overlays can be effective, representing a percentage of the network at the steepest part of their deterioration curves.

2.0 PRINCIPLES OF PAVEMENT MANAGEMENT

2.1 PAVEMENT PRESERVATION

Preservation of existing roads and street systems has become a major activity for all levels of government. Because municipalities must consistently optimize the spending of their budgets, funds that have been designated for pavement must be used as effectively as possible. The best method to obtain the maximum value of available funds is through the use of a pavement management system.

Pavement management is the process of planning, budgeting, designing, evaluating, and rehabilitating a pavement network to provide maximum benefit with available funds.

A pavement management system is a set of tools or methods that assist decision makers in finding optimal strategies for providing and maintaining pavements in a serviceable condition over a given time period. The intent is to identify the optimum level of long-term funding to sustain the network at a predetermined level of service while incorporating local conditions and constraints.

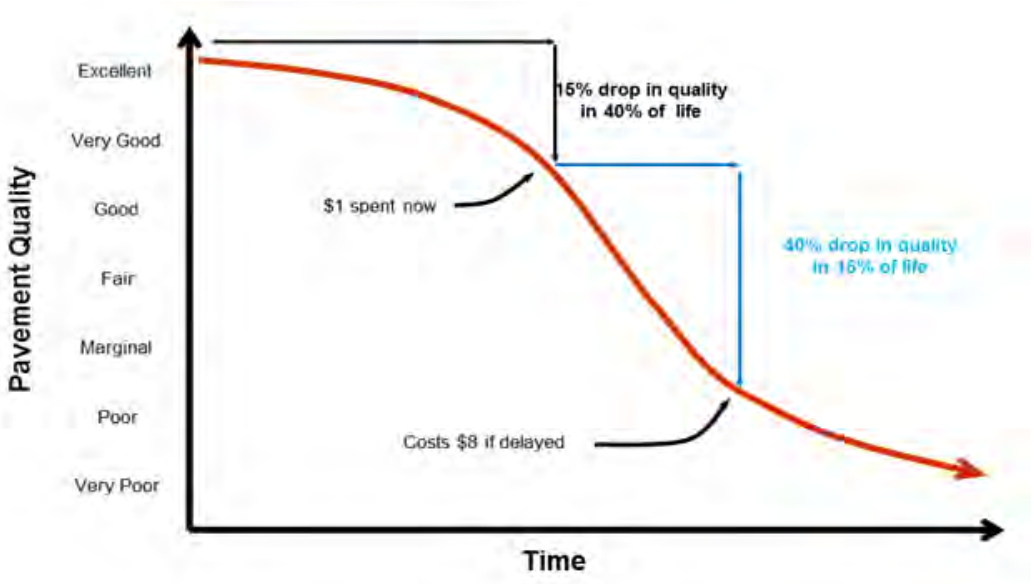

Figure 2 – Pavement Deterioration and Life Cycle Costs

As shown as **Figure 2**, the streets that are repaired while in good condition will cost less over their lifetime than those left to deteriorate to a poor condition. Without an adequate routine pavement maintenance program, streets require more frequent reconstruction, thereby costing millions of extra dollars.

The key to a successful pavement management program is to develop a reasonably accurate performance model of the roadway, and then identify the optimal timing and rehabilitation strategy. The resultant benefit of this exercise is realized by the long term cost savings and increase in pavement quality over time. As illustrated in **Figure 2**, pavements typically deteriorate rapidly once they hit a specific threshold. A $1 investment after 40% lifespan is much more effective than deferring maintenance until heavier overlays or possibly reconstruction are required just a few years later.

Once implemented, an effective pavement information management system can assist agencies in developing long-term rehabilitation programs and budgets. The key is to develop policies and practices that delay the inevitable total reconstruction for as long as practical yet still remain within the target zone for cost effective rehabilitation. That is, as each roadway approaches the steepest part of its deterioration curve, apply a remedy that extends the pavement life, at a minimum cost, thereby avoiding costly heavy overlays and reconstruction. **Figure 3** illustrates the concept of extending pavement life through the application of timely rehabilitations.

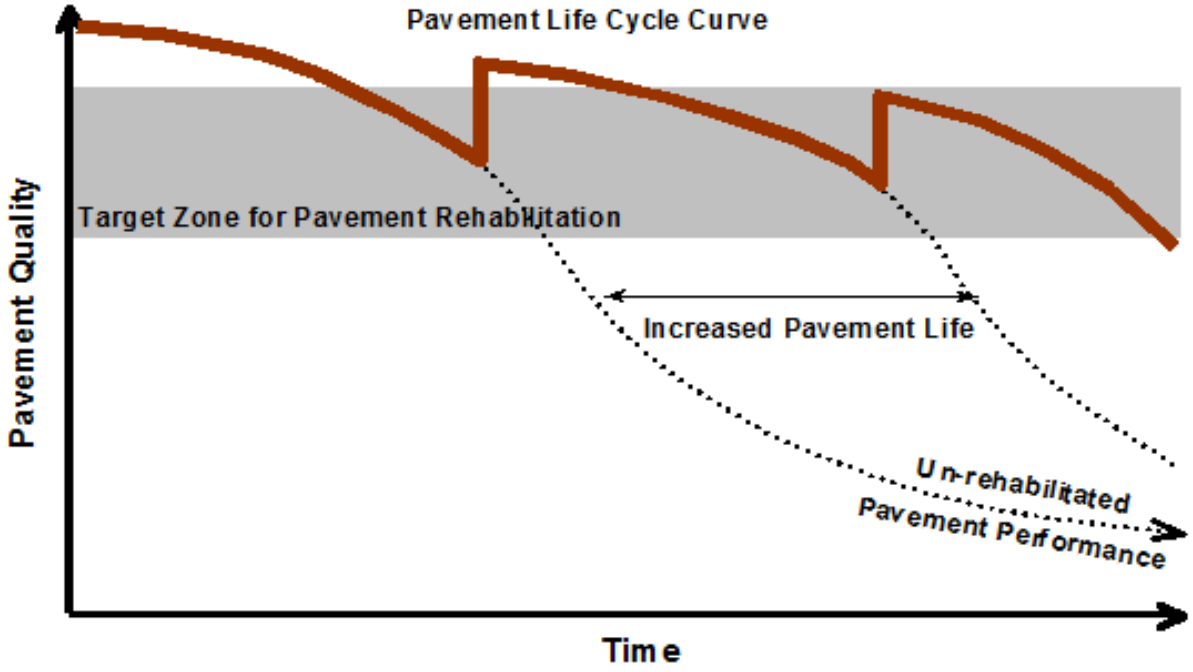

Figure 3 – Pavement Life Cycle Curve

Ideally, the lower limit of the target zone shown in **Figure 3**. would have a minimum PCI value in the 60 to 70 range to keep as many streets as possible requiring a thin overlay or less. The upper limit would tend to fall close to the higher end of the Very Good category – that is a pavement condition score approaching 85. Other functions of a pavement management system include assessing the effectiveness of maintenance activities, new technologies, and storing historical data and images.

For Casper, a prioritization methodology based on pavement condition, pavement materials, functional class, and strength rating was used to analyze the network condition and develop the proposed 5 year rehabilitation plan.

The analysis methodologies and data collection technologies were based on *ASTM D6433 Standard Practice for Roads and Parking Lots Pavement Condition Index Surveys* (hereinafter ASTM D6433) for assessment of pavement surface condition and the International Roughness Index (IRI) for quantification of pavement roughness on all City streets. These measurements of pavement quality are combined to form an overall 0 to 100 Pavement Condition Index (PCI), with 100 being the best.

2.2 ECONOMIC IMPACTS OF MAINTENANCE & REHABILITATION

The role of the street network as a factor in the City's well-being cannot be overstated. In the simplest of terms, roadways form the economic backbone of a community. They provide the means for goods to be exchanged, commerce to flourish, and commercial enterprises to generate revenue. As such, they are an investment to be maintained.

The overall condition of an agency's infrastructure and transportation network is a key indicator of economic prosperity. Roadway networks, in general, are one of the most important and dynamic sectors in the global economy. They have a strong influence on not only the economic well-being of a community, but a strong impact on quality of life. Well-maintained road networks experience multiple socioeconomic benefits through greater labor market opportunities and decreasing income gap.

As a crucial link between producers and their markets, quality road networks ensure straightforward access to goods and drive global and local economies. Likewise, higher network quality has a strong correlation to improvements in household consumption and income. Roads also act as a key element to social cohesion by acting as a median for integration of bordering regions. This social integration promotes a decreased gap in income along with diversity and a greater sense of community that can play a large role in decreasing rates of poverty.

Conversely, deterioration of roads can have adverse effects on a community and may bring about important and unanticipated welfare effects that the governments should be aware of when cutting transportation budgets. Poor road conditions increase fuel and tire consumption while shortening intervals between vehicle repair and maintenance. In turn, these roads result in delayed or more expensive deliveries for businesses and consumers. Economic effects of poor road networks, such as time consuming and costly rehabilitation, can be reduced if a proactive maintenance approach is successfully implemented. To accomplish this, a pavement assessment and analysis should be completed every few years in an effort update the budget models and rehabilitation plans. As shown below, the IMS Laser Road Surface Tester (featured in **Figure 4**) was mobilized to Casper to conduct an objective survey.

Figure 4 – Laser Road Surface Tester (RST)

3.0 THE PAVEMENT MANAGEMENT PROCESS

3.1 FUNCTIONAL CLASS REVIEW

As part of the scope of this assignment, the functional classification designations currently used in the Casper pavement management program were adopted for their use in the pavement analysis.

Although there is no uniform standard for classifying pavement into functional classes, The Federal Highway Administration (FHWA), American Public Works Association (APWA) and Institute of Transportation Engineers (ITE) offer some broad guidelines on how to assign classifications that were followed in this study.

The City's functional classification definitions used in the assessment are as follows:

1. **State Highway (SH)** – A very small portion (<1%) of the network that was surveyed are considered State Highways. These roads were included in the analysis, but were not chosen for rehabilitation within the 5 year plan under the current budget.
2. **Minor Arterial (MnART)** – Continuous and discontinuous cross city and inter-district corridors that are 2 to 4 lanes across and generally have a centerline stripe or a designated bus route. The ADT generally falls in the 10,000 to 20,000 vehicle per day range. They are typically spaced on the ½ or ¼ mile section line and on occasion, may have a short non-landscaped median.
3. **Collector (COL)** – Continuous and discontinuous cross City and inter-district corridors that are 2 to 4 lanes across and generally have a centerline stripe or a designated bus route. The ADT generally falls in the 1,000 to 10,000 vehicle per day range. They are typically spaced on the ½ or ¼ mile section line and on occasion, may have a short non-landscaped median. Major collectors are also assigned to streets segments leading to, or adjacent to, a major traffic generator site such as a regional shopping complex. Collectors form the entrance to communities and may have a decorative landscaped median of short duration.
4. **Local (LOC)** – These are the majority of the street segments consisting of all residential roads not defined above or as industrial/commercial.

The paved roadway network consists of 4 functional classes, covering approximately 285 miles of pavement. The average pavement condition index (PCI) of the roadway network is a 59 and the network's primary pavement type is asphalt. The following table and **Figure 5** summarize the functional classification splits within the system.

City of Casper, WY
Network Summary by Functional Class

	Pavetype	Network	State Highway	Minor Arterial	Collector	Local
Segment (Block) Count	All Streets	3305	14	216	490	2585
	Asphalt	3231	14	173	471	2573
	Concrete	74	0	43	19	12
Network Length (ft):	All Streets	1,506,396	5,316	97,065	220,201	1,183,814
	Asphalt	1,471,049	5,316	79,469	209,888	1,176,376
	Concrete	35,347	0	17,596	10,313	7,438
Network Length (mi):	All Streets	285.3	1.0	18.4	41.7	224.2
	Asphalt	278.6	1.0	15.1	39.8	222.8
	Concrete	6.7	0.0	3.3	2.0	1.4
Average Width (ft):	All Streets	37.5	53.5	50.2	40.0	35.9
	Asphalt	37.3	53.5	48.2	40.4	35.9
	Concrete	47.7	0.0	58.8	31.9	43.2
Network Area (yd2):	All Streets	6,277,707	31,585	540,974	979,313	4,725,835
	Asphalt	6,090,501	31,585	425,969	942,813	4,690,134
	Concrete	187,206	0	115,005	36,500	35,701
Current Pavement Condition	All Streets	59	61	66	67	56
Index (CPCI)	Asphalt	58	61	65	67	56
9/25/19	Concrete	69	0	71	67	62
Pavement Condition Index	All Streets	59	61	67	68	56
(Surveyed PCI)	Asphalt	59	61	66	68	56
	Concrete	69	0	71	68	63
Current Backlog (%)	All Streets	14	Percentage of Network with a PCI < 40			
Current Network Index	All Streets	51	Cautionary Network Index			
Surface Distress Index (SDI)	All Streets	60	64	65	67	57
9/25/19	Asphalt	59	64	63	67	57
	Concrete	73	0	76	69	67
Roughness Index (RI)	All Streets	57	54	68	68	53
9/25/19	Asphalt	57	54	70	69	53
	Concrete	60	0	61	63	54

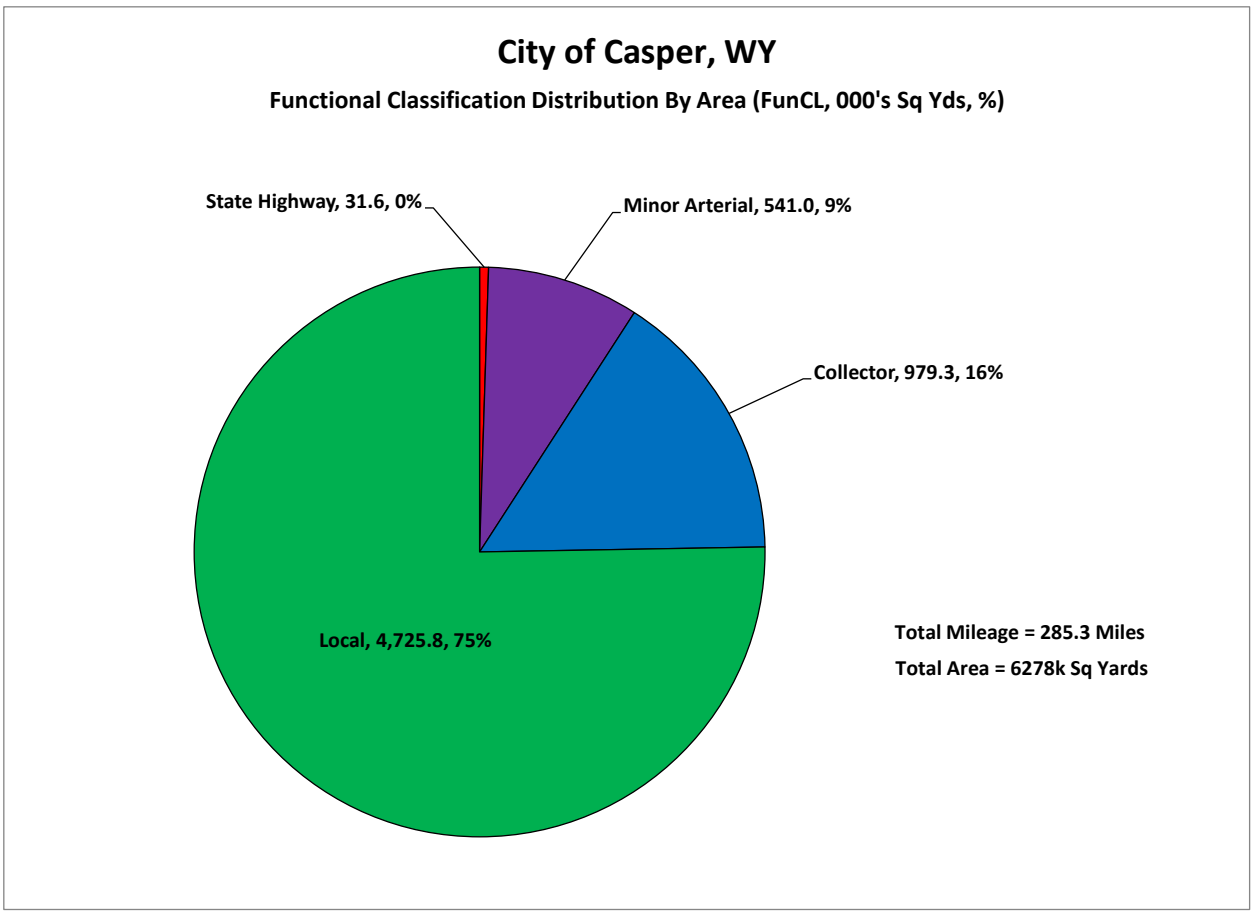

Figure 5 – Functional Class Distribution by Milage

As discussed later in this report, the functional classifications also play a critical role in the rehabilitation candidate selection process as Arterials are generally given preference over other rehab candidates due to their higher traffic counts and steeper deterioration curves.

city of
CASPER
WYOMING

Pavement Analysis
Functional Classification

3.2 ASSEMBLY OF DATA INTO PROJECTS

Casper's Geographic Information System (GIS) was used as the basis for segmenting the roadway network on a block-by-block basis. Each segment was assigned a unique identifier referred to as a GISID, establishing a one-to-one relationship between the GIS and the street inventory. The segments form the basic building block of the pavement management system and are where all attribute and condition data are stored.

The centerline segments were aggregated together within the pavement management system to form logical projects that the analysis and rehabilitation program are developed against.

- Arterial projects run from major intersection to major intersection up to 1 mile in length.
- Similar to arterials, collector streets within a neighborhood were aggregated together to form a single project where practical.
- Local streets along a homogenous route were aggregated together along with adjacent side streets to form a small neighborhood based approach.

Segments were joined only when the pavement condition and functional classification were homogeneous in nature such that when joined they have a relatively uniform condition that may be rehabilitated using a single strategy.

The following figure (**Figure 7**) highlights the projects, used for the analysis. An electronic version of this map is appended to this report.

city of CASPER
WYOMING

Pavement Analysis

Assembled Projects

by Project ID

Label Legend
(when applicable)
1234 GISID
1234 Project ID

Legend
City Limit

N

0 0.25 0.5 1 1.5 2 Miles

3.3 FIELD SURVEY METHODOLOGY

Following a set of predefined assessment protocols matching the pavement management software (ASTM D6433), a specialized piece of survey equipment – referred to as a Laser Road Surface Tester (Laser RST, pictured on page 5) – is used to collect observations on the condition of the pavement surface, as well as collect high definition digital imagery and spatial coordinate information. The Laser RST surveys each local street from end to end in a single pass, while all other roadway classifications are completed in two passes.

Key pavement condition data elements collected by the Laser RST include:

Surface Distress Index – The Laser RST collects surface distress observations based on the extent and severity of distresses encountered along the length of the roadway following ASTM D6433 protocols for asphalt and concrete pavements. The surface distress condition (cracking, potholes, raveling, and the like) is considered by the traveling public to be the most important aspect in assessing the overall pavement condition.

Presented on a 0 to 100 scale, the Surface Distress Index (SDI) is an aggregation of the observed pavement defects. Within the SDI, not all distresses are weighted equally. Certain load associated distresses (caused by traffic loading), such as rutting or alligator cracking on asphalt streets, or divided slab on concrete streets, have a much higher impact on the surface distress index than non-load associated distresses such as raveling or patching. Even at low extents and moderate severity – less than 10% of the total area – load associated distresses can drop the SDI considerably. ASTM D6433 also has algorithms within it to correct for multiple or overlapping distresses within a segment.

For this project, extent and severity observations were collected, processed, and loaded into the pavement management software. Within the software, the following distresses, listed in order from greatest to lowest impact, are presented as a 0 to 10 rating for review and reporting:

- Alligator Cracking – Alligator cracking is quantified by the severity of the failure and number of square feet. Even at low extents, this can have a large impact on the condition score as this distress represents a failure of the underlying base materials.
- Wheel Path Rutting – Starting at a minimum depth of ¼ inch, wheel path ruts are quantified by their depth and the number of square feet encountered. Like alligator cracking, low densities of rutting can have a large impact on the final condition score.
- Longitudinal, Transverse, Block (Map), and Edge Cracks – These are quantified by their length and width. Longitudinal cracks that intertwine are the start of alligator cracking.
- Patching – Patching is quantified by the extent and quality of patches. When the majority of a roadway surface is covered by a patch, such as a large utility replacement, the rating of the patch is minimized. All potholes are rated as patches.
- Distortions – All uneven pavement surfaces, such as depressions, bumps, sags, swells, heaves, and corrugations, are included as distortions and are quantified by the severity and extent of the affected area.
- Raveling – Raveling is the loss of fine aggregate materials on the pavement surface and is measured by the severity and number of square feet affected.

- Bleeding – Bleeding is the presence of free asphalt on the roadway surface caused by too much asphalt in the pavement or insufficient voids in the matrix. The result is a pavement surface with low skid resistance and is measured by the amount and severity of the area.
- Similar distresses were collected for concrete streets including divided slab, corner breaks, joint spalling, faulting, polished aggregate, and scaling.

Roughness Index – Roughness is recorded following the industry standard "International Roughness Index" (IRI), a measure of the change in elevation over a distance expressed as a slope and reported in millimeters/meter. The IRI value is converted to a 0 to 100 score and reported as the Roughness Index (RI) as follows:

$$\mathbf{RI} = (11 - 3.5 \times \ln(IRI)) \times 10$$

ln(IRI) is the natural logarithm of IRI.

In common terms, a newer street would generally have a Roughness Index above 85, while one due for an overlay would be in the range 40 to 70. Failed streets typically have roughness values below 40.

Structural Index – The network of streets was not tested for structural adequacy, instead, the relationship between the final pavement condition score and amount of load associated distresses was analyzed and each pavement section assigned a Weak, Moderate or Strong strength rating. The assigned structural index (30, 60 or 80 for weak, moderate and strong respectively) was not used in determining the overall pavement condition score, but simply to classify the pavement strength and aid in selecting appropriate rehabilitation strategies.

Pavement Condition Index (PCI) – Following our field surveys, the condition data is assembled to create a single score representing the overall condition of the pavement. The Pavement Condition Index (PCI) is calculated as follows:

PCI = 33% Roughness Index + 67% Surface Distress Index

Development of the pavement management plan and budgets were completed using Casper - specific rehabilitation strategies, unit rates, priorities, and pavement performance curves. The process was iterative in its attempt to obtain the greatest efficiency and cost benefit.

4.0 CASPER SURVEY PAVEMENT CONDITION

4.1 UNDERSTANDING THE PAVEMENT CONDITION INDEX

The following compares the Pavement Condition Index (PCI) to commonly used descriptive terms. Divisions between the terms are not fixed, but are meant to reflect common perceptions of condition.

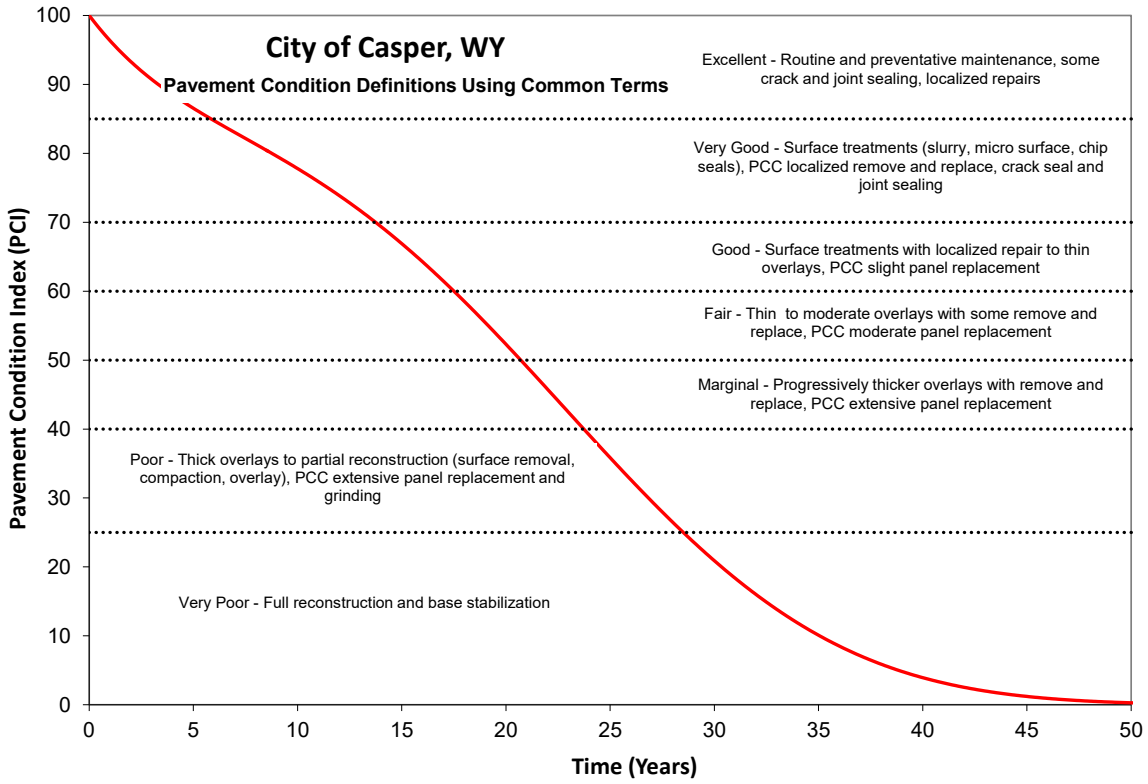

Figure 1 – Understanding the Pavement Condition Index (PCI) Score

The following table details a general description for each of these condition levels with respect to remaining life and typical rehabilitation actions:

PCI Range	Description	Relative Remaining Life	Definition
85 – 100	Excellent	15 to 25 Years	Like new condition – little to no maintenance required when new; routine maintenance such as crack and joint sealing.
70 – 85	Very Good	12 to 20 Years	Routine maintenance such as patching and crack sealing with surface treatments such as seal coats or slurries.
60 – 70	Good	10 to 15 Years	Heavier surface treatments, chip seals and thin overlays. Localized panel replacements for concrete.
40 – 60	Marginal to Fair	7 to 12 Years	Heavy surface-based inlays or overlays with localized repairs. Moderate to extensive panel replacements.
25 – 40	Poor	5 to 10 Years	Sections will require very thick overlays, surface replacement, base reconstruction, and possible subgrade stabilization.
0 – 25	Very Poor	0 to 5 Years	High percentage of full reconstruction.

4.2 CASPER NETWORK CONDITION IMAGERY

The images presented below provide a sampling of the Casper streets that fall into the various condition categories with a discussion of potential rehabilitation strategies.

Very Poor (PCI = 0 to 25) – Complete Reconstruction

Birch Street from West 15th Street to West 16th Street (GISID 2698, PCI = 23) – Rated as Very Poor, this street displays spreading base failure as evidenced by the severe alligator cracking and patching. Some of the areas where structural patches have been added are beginning to crack apart and has increase the amount of raveling on the segment. A mill and overlay on this street would not be suitable as the base has failed and would not meet an extended service life of at least 15 years. This street requires a full reconstruction and should be carefully monitored.

Deferral of reconstruction of streets rated as Very Poor will not cause a substantial decrease in pavement quality as the streets have passed the opportunity for overlay-based strategies. Due to the high cost of reconstruction, Very Poor streets are often deferred until full funding is available in favor of completing more streets that can be rehabilitated at lower costs, resulting in a greater net benefit to the City. This strategy however must be sensitive to citizen complaints forcing the street to be selected earlier. In addition, this type of street can pose a safety hazard for motorists, since severe potholes and distortions may develop. It is important to consistently monitor these streets and check for potholes or other structural deficiencies until the street is eventually rebuilt.

Poor (PCI = 25 to 40) – Last Opportunity for Surface Base Rehabilitation

Bon Avenue from East 12th Street to East 14th Street (GISID 2473, PCI = 36) – Rated as Poor, this segment still has some remaining life before it becomes a critical reconstruction need. As evident in the imagery, some of the cracked areas have been patched. On this street, the base is showing signs of failure in areas exhibiting alligator/fatigue cracking. The severely cracked areas are isolated and do not persist throughout the entire segment length and cross section. These areas should be dug out and structurally patched to attain the maximum life from any potential rehabilitation efforts. If left untreated, within a short period of time, a full reconstruction would be required.

On arterial roadways, Poor streets often require partial to full reconstruction – that is removal of the pavement surface and base down to the subgrade and rebuilding from there. On local roadways, they require removal of the pavement surface through grinding or excavation, base repairs, restoration of the curb line and drainage, and then placement of a new surface.

In general, the service life of Poor streets is such that if deferred for too long, it would require a more costly reconstruction. Streets rated as Poor are typically selected first for rehabilitation as they provide the greatest cost/benefit to the City – that is the greatest increase in life per rehabilitation dollar spent.

Marginal (PCI = 40 to 50) – Progressively Thicker Overlays

Brookview Drive from Cul-De-Sac to Navarre Road (GISID 3117, PCI = 43) – Rated as marginal with a PCI score at the lower range between Marginal and Poor streets. Marginal streets have distresses that tend to be localized and moderate in nature – that is they do not extend the full length of the segment and can be readily dug out and repaired. This street segment highlights this characteristic as the failed area does not quite extend the full length or width of the roadway and is still serviceable. However, it also highlights the relationship between base and pavement quality. Placing an overlay on this street without repairing the base would not achieve a full 15 year life as the failure would continue to occur over time. Structural patching of the failed areas along localized rehabs would permit a full width grind and inlay on this street segment and return it to full service.

Similar to streets rated as Very Poor, Marginal streets that display high amounts of load associated distresses are selected as a priority for rehabilitation as they provide the greatest cost/benefit to the City. If left untreated, Marginal streets with high amounts of load associated distresses would deteriorate to become partial reconstruction candidates. Marginal streets that are failing due to materials issues or non-load associated failures may become suitable candidates for thick overlays if deferred, without a significant cost increase.

Fair (PCI = 50 to 60) – Thin to Moderate Overlays

Camellia from Dahlia to Honeysuckle (GISID 3509, PCI = 54) – Rated in the Fair category, these streets require thin to moderate overlays for asphalt when they enter their need year (generally within 2-3 points of the lower PCI in the defined range). Several distresses are present, but tend to be more localized and moderate in severity, and non-load related (primarily longitudinal and transverse cracking and raveling). This segment suffers from multiple instances of crack sealing that have begun to deteriorate and crack apart. The segment could benefit from a thin - medium overlay that would restore the segment to full service again. This segment is now on the steepest portion of its deterioration curve, so efforts to rehabilitate this segment should receive a higher priority.

Asphalt streets rated as Fair tend to receive a lower priority when developing a rehabilitation program. The reason for this is the cost to complete an overlay now would be on the order of $14.00 to $17.00/yd2. If deferred, the rehabilitation cost would only increase by about $3 to $5/yd2, again depending on the functional classification, in about 5 to 10 years. This delay represents a 20% difference over the time stated. Thus, the cost of deferral is low when compared to deferring a thick overlay to a reconstruction with a two to threefold increase in cost.

Good (PCI = 60 to 70) – Surface Treatments to Thin Overlays



Burlington Avenue from North Mckinley Street to North Jackson Street (GISID 1540, PCI = 63) – Rated as Good with the primary cause of deterioration the transverse and longitudinal cracking. It also displays small amounts of load associated distresses that can easily be removed to restore the visual appearance of the roadway. The existing cracks should be sealed and the pavement surface restored, with a heavier surface treatment such as microsurfacing or double slurry to fully waterproof the pavement and cover the crack sealant. The occasional dig out and replacement may be required to correct localized deficiencies. Alternatively, depending on the extent of the distressed areas, base strength and drainage, a thin overlay may be applied.

Asphalt streets rated as Good are ideal candidates for thinner surface-based rehabilitations and local repairs. Depending on the amount of localized failures, a thin edge mill and overlay, or possibly a surface treatment, would be a suitable rehabilitation strategy for streets rated as Good. Streets that fall in the high 60 - low 70 PCI range provide the greatest opportunity for extending pavement life at the lowest possible cost, thus applying the principles of the perpetual life cycle approach to pavement maintenance. The adjacent photo is a great example of a street segment (not a Casper Road) that displayed low load associated distresses and thus, high structural characteristics, and once the distressed areas were replaced, a slurry seal was applied. The patching accounted for less than 5 to 10% of the total area and resulted in a good looking, watertight final surface at a much lower cost than an overlay with less disruption to the neighborhood and curb line. The patches were paver laid and roller compacted.

Very Good (PCI = 70 to 85) – Surface Treatments and Localized Rehabilitation

Carnation from Honeysuckle to Columbine (GISID 2907, PCI = 79) – Rated as Very Good, this road displays minor amounts of NLAD primarily raveling. The surface is non-weathered, and the base is still strong. This street is an example of a candidate for preventative maintenance and light weight surface treatments to extend the life of a roadway.

Asphalt streets rated as Very Good generally need lightweight surface-based treatments such as surface seals, slurries, chip seals or microsurfacing. Routine maintenance such as crack sealing and localized repairs often precede surface treatments. The concept is to keep the cracks as waterproof as possible through crack sealing and the application of a surface treatment. By keeping water out of the base layers, the pavement life is extended without the need for thicker rehabilitations such as overlays or reconstruction. Surface treatments also tend to increase surface friction and visual appearance of the pavement surface but do not add structure or increase smoothness.

Surface treatments may include:

- *Double or single application of slurry seals (slurries are a sand and asphalt cement mix).*
- *Microsurfacing – asphalt cement and up to 3/8 sand aggregate.*
- *Chip seals and cape seals (Chip seal followed by a slurry).*

Additional cost benefits of early intervention include:

- *Less use of non-renewable resources through thinner rehabilitation strategies.*
- *Less intrusive rehabilitation and easier to maintain access during construction.*
- *Easier to maintain existing drainage patterns.*

Excellent (PCI = 85 to 100)

Columbia River Road from Quivera River Road to Indian Scout Drive (GISID 4984, PCI = 89) – Rated as Excellent, displaying little to no surface distresses. The ride is smooth and the surface is non-weathered and the base is strong. In a couple of years, this street segment would be an ideal candidate for routine maintenance activities such as crack sealant rehabilitation.

In terms of pavement management efficiency, a program based on worst-first, that is starting at the lowest rated street and working up towards the highest, does not achieve optimal expenditure of money. Generally, under this scenario, agencies can not sufficiently fund pavement rehabilitation and lose ground despite injecting large amounts of capital into the network.

The preferred basis of rehabilitation candidate selection is to examine the cost of deferral of a street, against increased life expectancy.

4.3 EVALUATING THE PAVEMENT QUALITY AND BACKLOG

The concept of the Pavement Condition Index (PCI) score, backlog percentage and number of streets rated as Excellent must be fully understood in order to understand and develop an effective pavement management program. These three metrics should fall into certain ranges in order to measure the quality and long term viability of a network.

The PCI score indicates the overall pavement condition and represents the amount of equity in the system; it is the value most commonly considered when gauging the overall quality of a roadway network. It may also be used to define a desired level of service: that is, an agency may wish to develop a pavement management program such that in five years the overall network score meets a set minimum value. Obviously, the higher the PCI score the better off the overall network condition is. Agencies with an average PCI score above 80 (when considering surface distress, roughness and possibly strength) are rare and found only in a few select communities. Less than 1 in 20 communities surveyed by IMS have that high of a condition average. Averages between 65 and 80 are indicative of either newer networks, or ones that have an ongoing pavement rehabilitation program and tend to be fully funded. Scores between 60 and 65 are common and represent a reasonable average providing a satisfactory balance between levels of service and funding, and when taken with the other two metrics may represent a well-managed and funded network. A minimum score of 60 means that overall the network falls at the lower end of the range where light weight surface treatments and thin overlays are the standard rehabilitation practice. Below a 60 means an agency has to rely on more costly rehabilitations and reconstructions to address condition issues.

At the upper end of the condition scale, a minimum of 15% of the network should be rated as Excellent. Generally, at or above 15%, means that a noticeable percentage of the roadway network is in like new condition, requiring only routine maintenance. While higher percentages of streets rated as Excellent are certainly desirable, the annual cost to maintain rates at higher multiples is often cost prohibitive. Below 15% means the agency is struggling to effectively rehabilitate their network on an annual basis. The 15% marker represents a cost effective balance between annual investment and satisfactory level of service.

Backlog roadways are those that have dropped sufficiently in quality to the point where surface based rehabilitation efforts would no longer prove to be cost effective. These roadways are rated Poor or Very Poor and will require either partial or total reconstruction. Backlog is expressed as the percentage of roads requiring reconstruction as compared to the network totals.

It is the backlog, however, that defines the amount of legacy work an agency is facing and is willing to accept in the future. It is the combination of the three metrics that presents the true picture of the condition of a roadway network, and conversely defines improvement goals.

Generally, a backlog of 10% to 15% of the overall network is considered manageable from a funding point of view with 12% being a realistic target. Fifteen percent (15%) is used as a control limit to indicate the maximum amount of backlog that can be readily managed. Backlog rates below 10%, again are certainly desirable, but financially unachievable for a large percentage of agencies. Backlogs approaching 20% or more tend to become unmanageable, unless aggressively checked through larger rehabilitation programs, and will grow at an alarming rate. At 20% a tipping point has been met and the backlog tends to increase faster than an agency's ability to reconstruct their streets.

4.4 CASPER NETWORK CONDITION DISTRIBUTION

Figure 9 presented below shows the distribution of pavement condition for the roadway network in Casper. The average PCI for the network is 59. While direct comparisons to other agencies are difficult due to variances in ratings systems, Casper is slightly below average when compared to other agencies recently surveyed by IMS, which typically fall in the 60 to 65 range.

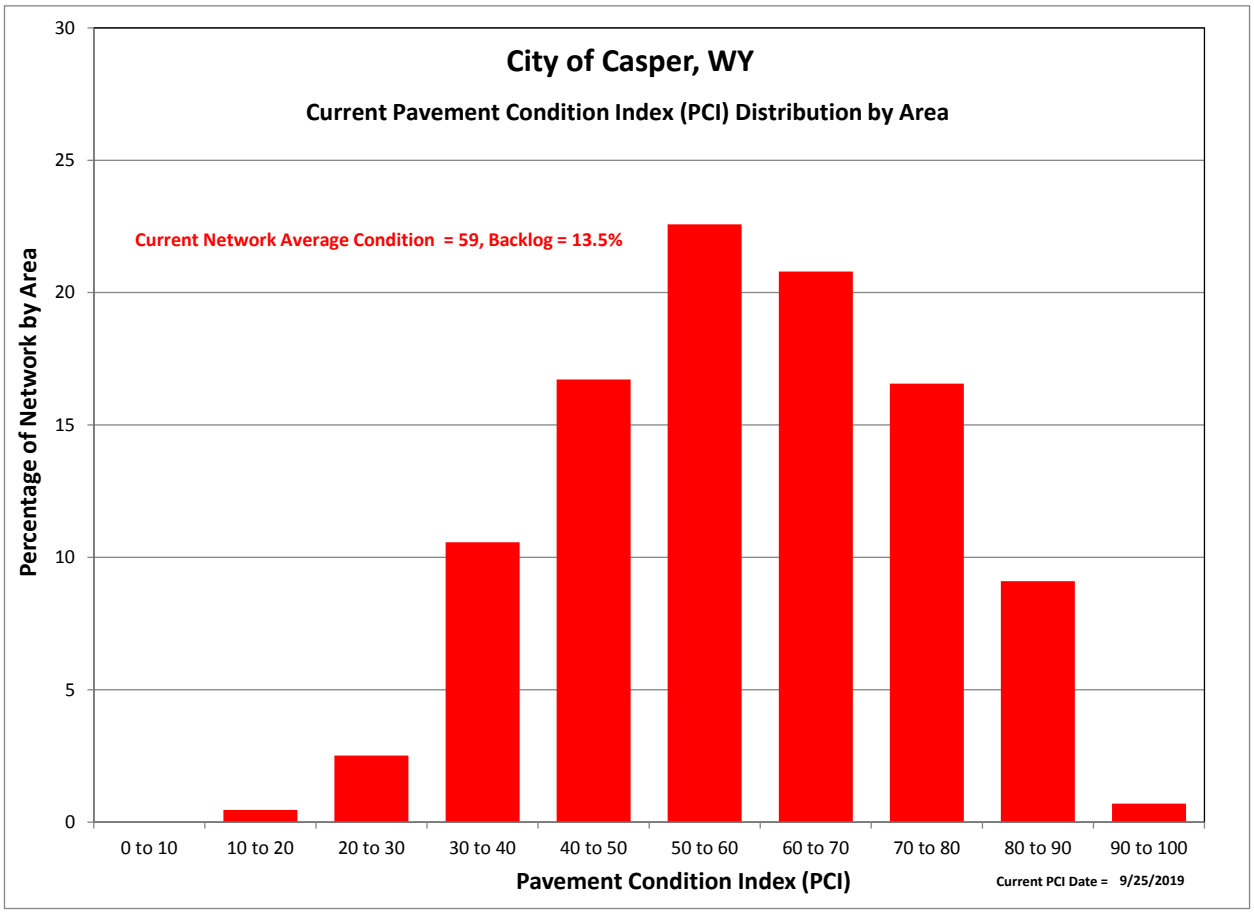

Figure 9 – Roadway Network Present Status

- This is reflective of a moderately aged network that has had some roadway renewal effort.
- Simultaneously, the City has a modest sample of streets that are approaching the end of their life where surface based rehabilitations, such as overlays, can be effective.
- Traditionally we expect to see a bell curve that is skewed to the right and centered between a PCI of 60 and 70. The Casper network curve illustrated above falls just slightly to the left of this norm and shows the need for new roadway renewal efforts.

The following graph **(Figure 10)** plots the same pavement condition information, but instead of using the actual Pavement Condition Index (PCI) value, descriptive terms are used to classify the roadways.

- Four percent (3.9%) of the network can be considered in Excellent condition and require only routine maintenance. The target value for Excellent streets should be 15%, so the Casper network fails to meet this condition.
- Twenty-three percent (22.5%) of the network falls into the Very Good classification. These are roads that benefit most from preventative maintenance techniques such as microsurfacing, slurry seals and localized panel repairs.
- Twenty-one percent (20.8%) of the streets are rated as Good and are candidates for lighter surface-based rehabilitations such as thin overlays or slight panel replacements.
- Thirty-nine percent (39.3%) of network can be considered Fair to Marginal condition representing candidates for progressively thicker overlay-based rehabilitation or panel replacements. If left untreated, they will decline rapidly into reconstruction candidates.
- The remaining fourteen percent (13.5%) of the network is rated as Poor or Very Poor, meaning these roadways have failed or are past their optimal due point for overlay or surface-based rehabilitation and may require progressively heavier or thicker forms of rehabilitation (such as extensive panel replacement, surface reconstruction or deep patch and paving) or total reconstruction.

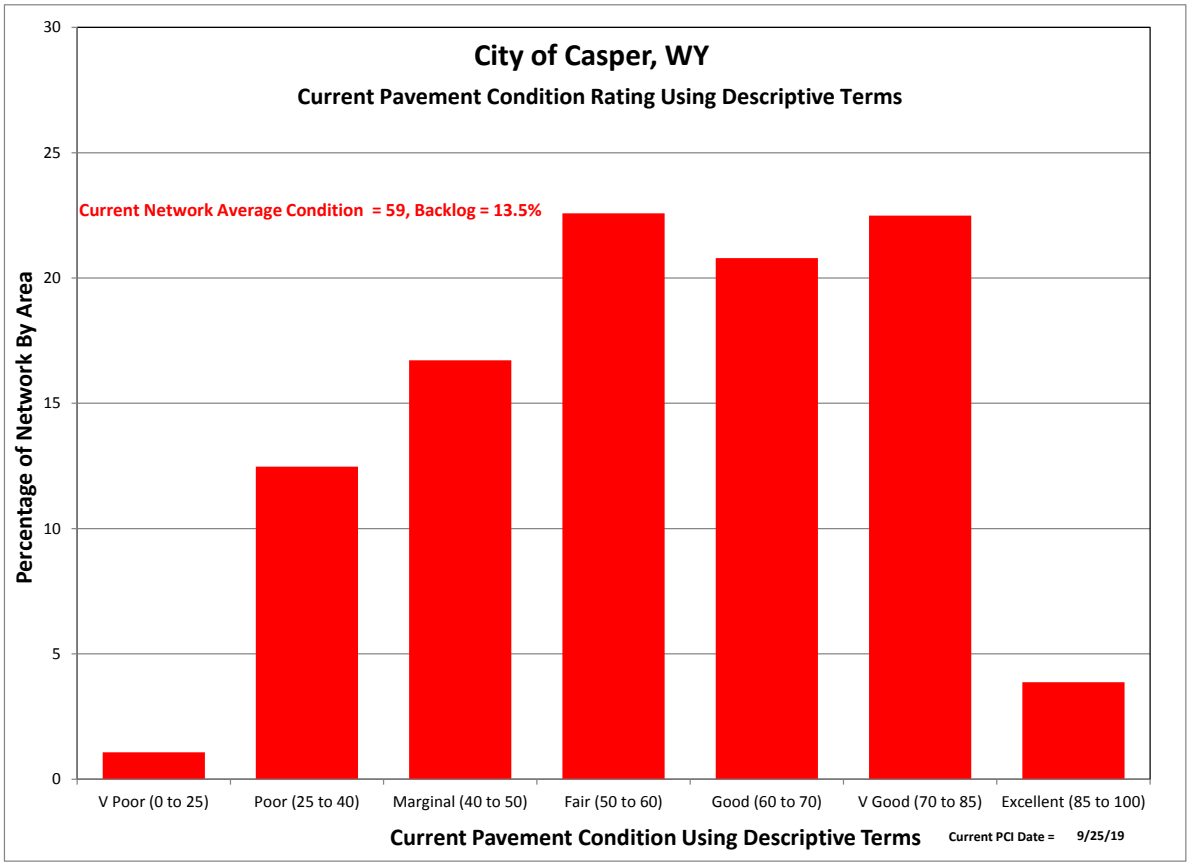

Figure 10 – Roadway Network Present Status Using Descriptive Terms

city of CASPER
WYOMING

Pavement Analysis

Pavement Condition Index (PCI)

by Segment

Label Legend
(when applicable)
1234 GISID
1234 Project ID

Legend

PCI

- 12 - 20 red
- 21 - 30
- 31 - 40
- 41 - 50
- 51 - 60 yellow
- 61 - 70
- 71 - 80
- 81 - 90
- 91 - 100 green
- City Limit

N

0 0.25 0.5 1 1.5 2 Miles

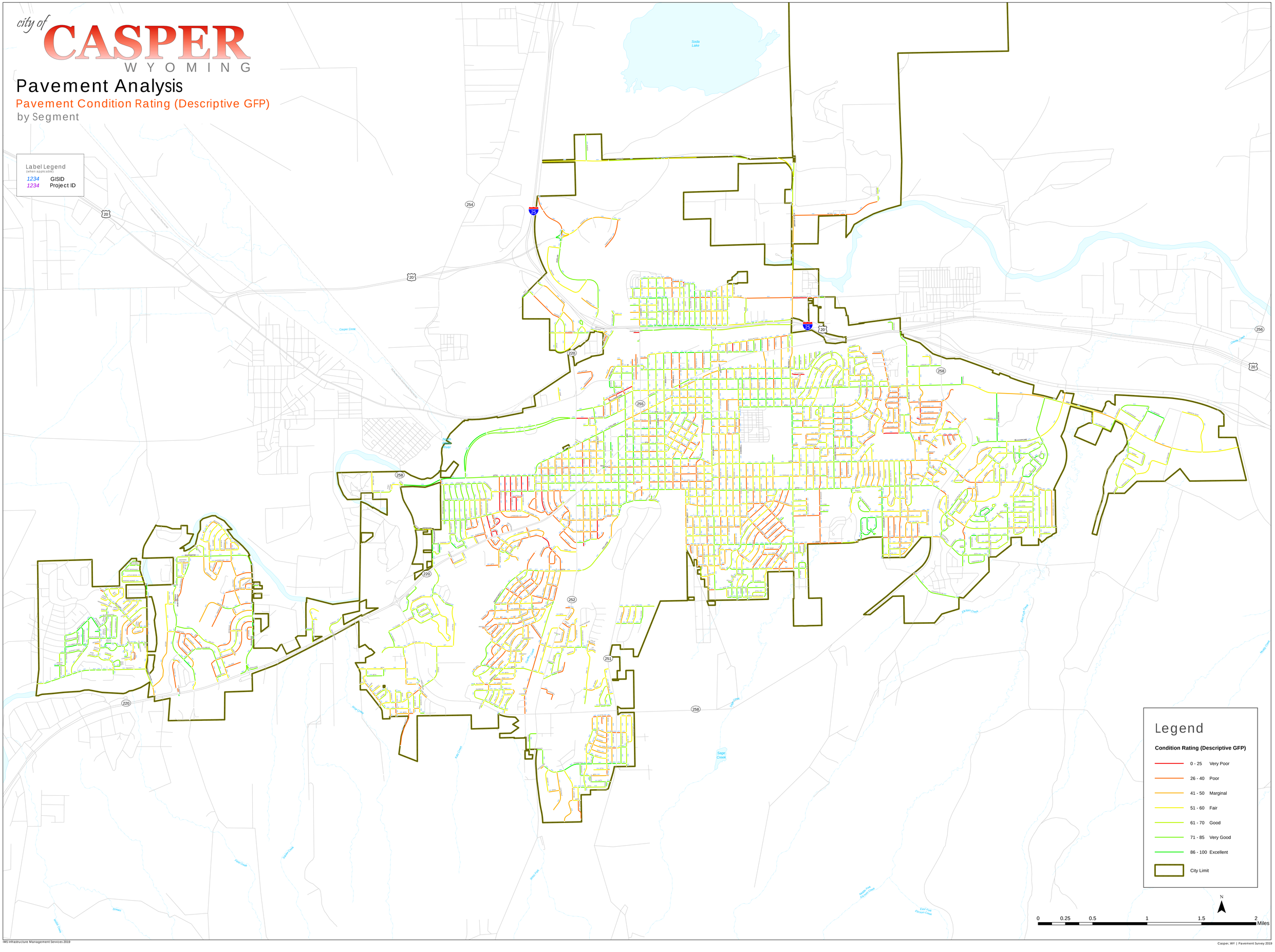

IMS Infrastructure Management Services 2019

Casper, WY | Pavement Survey 2019

4.5 CONDITION BY FUNCTIONAL CLASSIFICATION

Figure 13 highlights the pavement condition distribution for the arterial, collector, and local streets. Keep in mind that arterial roadways, the streets that have the majority of traffic use and link various parts of the city together, may be considered the thoroughfares of the city and during the budget development process, should receive the highest priority when selecting rehabilitation candidates.

- The **Minor Arterial Network** has an average PCI of **61**
- The **Collector Network** has an average PCI of **67**
- The **Local Network** has an average PCI of **56**
- The **State Highway** has an average PCI of **61**

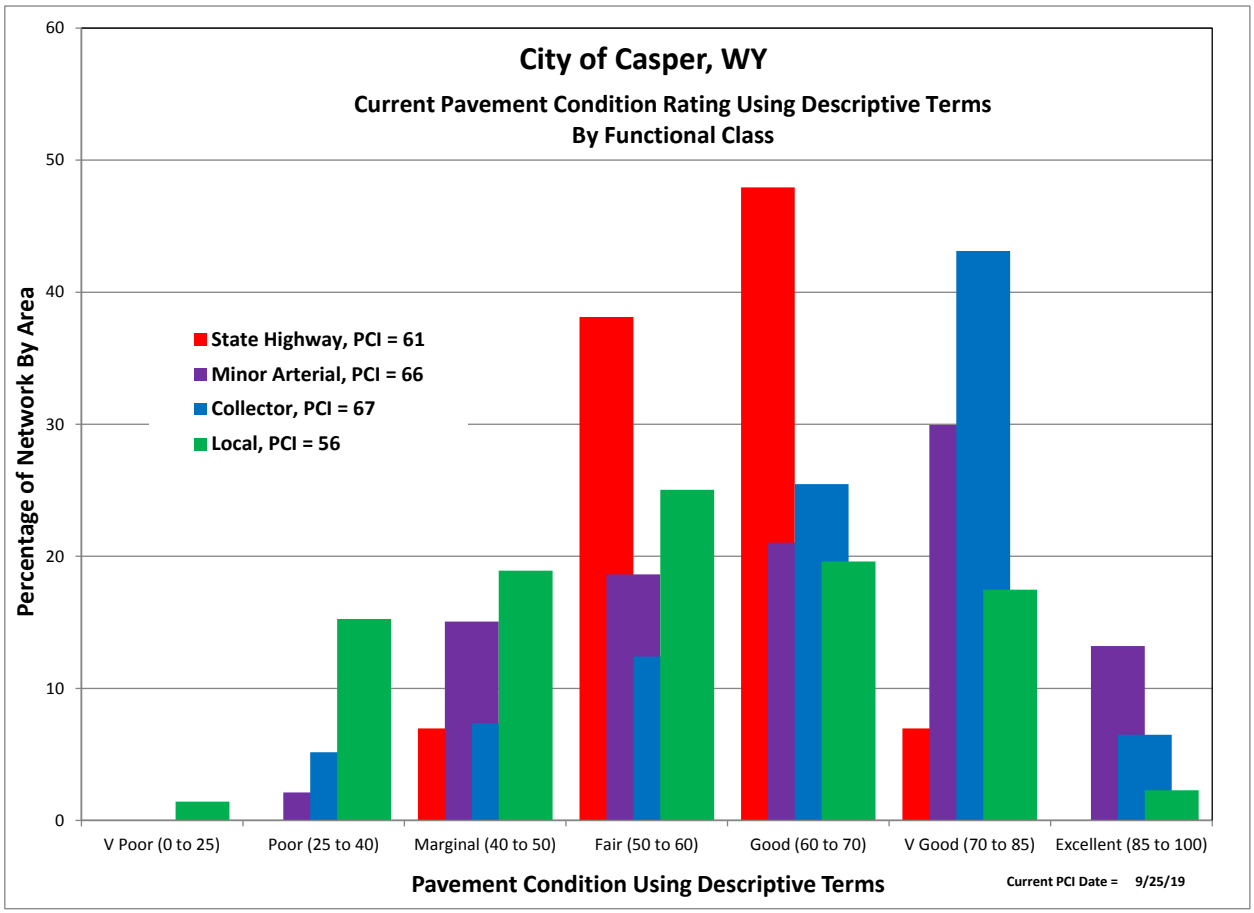

Figure 13 – Condition Rating by Functional Classification

4.6 STRUCTURAL AND LOAD ASSOCIATED DISTRESS ANALYSIS

Structural testing and analysis was not performed for the City of Casper. Instead, analysis of the cause of pavement failure for these street segments was completed by examining the types of distresses that have caused the PCI score to drop.

Surface distresses may be categorized into two classifications – load associated distresses (LADD) and non-load associated distresses (NLAD). Load associated distresses are those that are directly related to traffic loading and structural capacity. Non-load associated distresses are those that result from materials or environmental issues including shrinkage (transverse) cracking, bleeding and raveling. Generally, load associated distresses affect the overall condition score more than non-load associated distresses – as is the case in Casper. For asphalt streets, roadways were classified as Weak, Moderate, or Strong.

The purpose of the structural analysis is twofold:

- The structural analysis provides input into which performance curve each segment is to use – performance curves are used to predict pavement deterioration over time.
- Structural analysis assists in rehabilitation selection by constraining inadequate pavement sections from receiving too light of a rehabilitation and conversely, identifying segments suitable for lighter weight treatment.

Figure 14 plots the relationship of the load associated distresses (shown in red) against pavement condition. As can be seen from the plot, at higher PCI scores, most pavements fall into the moderate strength classification as the distresses have not yet begun to manifest themselves into severe failures. As the PCI score drops, the load associated distresses typically affect the PCI score to a higher degree with more segments being classified as weak. Conversely, segments that have a declining PCI score and low LADD, are classified as strong as they display few load associated failures. High PCI score (above 60) rehab selections should focus on pavement preservation activities such as surface treatments or thin overlays, possibly with some localized pavement repairs and crack sealing.

The sum of the Load-Associated Distress deducts (LADD) is also used to qualify the appropriate rehabilitation strategy selection in addition to the overall pavement condition score. For example, a street that has a good PCI score (that is between 60 and 70) and is displaying relatively low load associated distress deducts would be a suitable candidate for a surface treatment in place of a thin overlay in that the PCI score is more influenced by materials issues such as transverse cracking or raveling.

Overall, the low amounts of streets exhibiting weak performance can generally be attributed to poor subgrade conditions, insufficient pavement thickness and increased traffic loading – in particular heavy, side-loading garbage and recycling trucks (an unintended consequence of green initiatives) along with school buses and delivery vehicles. The average weight of these vehicles coupled with tire pressure and configuration today compared to those from a few decades ago has increased drastically.

- The upper black diagonal line identifies segments that have a high ratio of load associated distresses compared to their PCI score. These segments are classified as weak.
- The lower black diagonal line identifies segments that have a low ratio of load associated distresses compared to their PCI score and are classified as strong.
- Segments that fall between the two lines are assigned a moderate pavement strength.

The sum of the Load-Associated Distress deducts (LADD) is also used to qualify the appropriate rehabilitation strategy selection in addition to the overall pavement condition score.

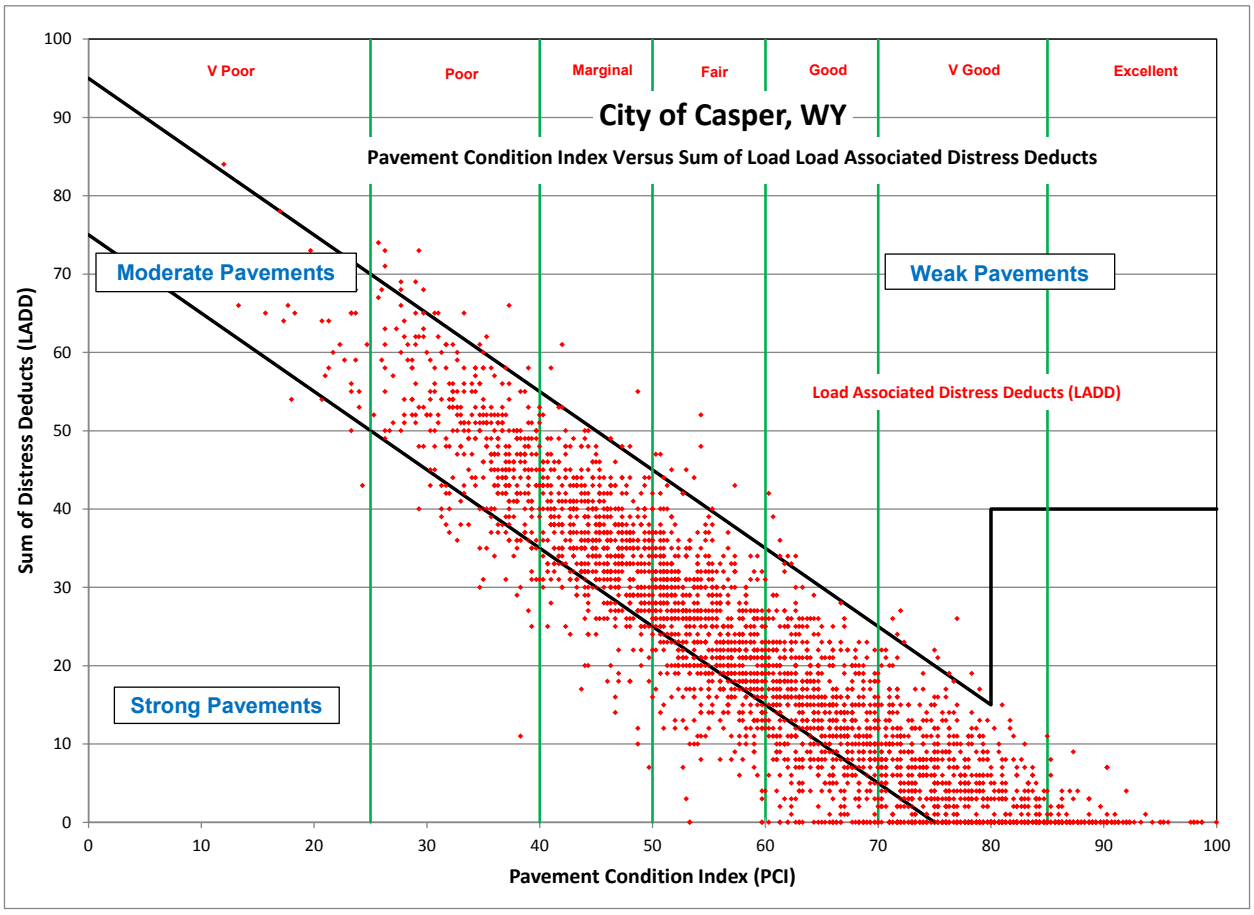

Figure 14 – Pavement Condition Index versus Sum of Distress Deducts

5.0 REHABILITATION PLAN AND BUDGET DEVELOPMENT

5.1 KEY ANALYSIS SET POINTS AND PAVEMENT PERFORMANCE CURVES

Pavement management analysis requires user inputs in order to complete its condition forecasting and prioritization. A series of operating parameters were developed in order to create an efficient program that is tailored to the City's needs.

Some of the highlights include:

- The pavement performance curves that are used to predict future pavement condition. Asphalt streets are classified as weak, moderate, or strong, and then assigned the appropriate pavement performance curve based on their functional classification to use in the analysis. The concept of load associated distresses does not apply to concrete streets.
- The shape of performance curves reflect the concept of deferred maintenance and salvage life. Instead of dropping to an absolute PCI value of 0 after 40 years of service, the curves are designed to become asymptotic to the age axis and have a whole life of approximately 50 to 60 years depending on pavement type. This indicates the notion that once a street deteriorates past a specific threshold – about a PCI of 20, age becomes less important in rehab selection.
- Priority ranking analysis uses prioritization for rehabilitation candidate selection. It is designed to capture as many segments in their need year based on the incremental cost of deferral. The higher the functional classification of a street, the higher priority a segment is given.

Rehabilitation Strategies and Unit Rates

The rehab strategies and unit rates used in the pavement analysis can be found on the following page. Some important parameters include:

- **Rehab Code and Activity** – The assigned identifier and name to each rehabilitation strategy. The relative terms of thin, moderate and thick are used to describe the overlay thickness. This is to facilitate consistency in the naming convention, but does not imply the same material thickness has to be used for each functional classification.

  The recommended rehab activities for any given PCI range may vary due to pavement strength and functional classification. For example, an arterial between a PCI of 50 to 60 may receive a thin to moderate overlay, while a local access road may only receive a chip seal or thin overlay.

- **Unit Rates** – The rehab costs are presented on a per square yard basis for each pavement type, functional class, and rehabilitation activity combination. The rates were developed using typical national averages for similar activities and adjusted for Casper's location and unique conditions. An additional burden to all costs was also added to cover City overheads, design and engineering and inspection. Costs for peripheral concrete rehab (valley gutters, inlets, approaches, etc.) have not been included in the analysis.

The unit rates are reflected in the network value, final budgets, and average cost/mile for doing work in Casper.

City of Casper, WY
Rehabilitation Strategies and Unit Rates

Pavetype	Rehab Code	Rehab Activity	Rehab Group 1 Min PCI	Critical PCI (Need Year)	Max PCI	Base Unit Rate ($/yd2)	State Highway Unit Rate ($/yd2)	Minor Arterial Unit Rate ($/yd2)	Collector Unit Rate ($/yd2)	Local Unit Rate ($/yd2)	Construction Activities Burden Included in Unit Rates (%)	Agency Overheads Included in Unit Rates (%)	Reset PCI	Steady State Life Cycle (Yrs)	CBA Rehab Priority (Info Only)
All	5	Routine Maintenance	85	100	100	0.00	0.00	0.00	0.00	0.00	0	0		1	
Asphalt	10	Slurry Seal / Seal Coat	80	82	85	3.50	3.90	3.80	3.70	3.50	25	15	85	3	11
Asphalt	20	MicroSurface / Chip Seal	70	73	80	4.90	5.40	5.30	5.10	4.90	25	15	88	13	7
Asphalt	23	MicroSurface / Chip Seal + Strctrl Ptch	70	73	80		6.20	6.10	5.90	5.70	25	15	88	13	8
Asphalt	26	MicroSurface / Chip Seal + Strctrl Ptch	60	63	70		7.00	6.90	6.70	6.40	25	15	88	13	5
Asphalt	40	EW/FWM + Moderate Overlay (2.0 - 3.0)	50	54	60	14.00	16.25	15.50	15.00	14.00	25	15	94	28	9
Asphalt	43	EW/FWM + Moderate Overlay (2.0 - 3.0) + Strctrl Ptch	50	54	60		18.25	17.50	17.00	15.75	25	15	94	28	1
Asphalt	46	EW/FWM + Moderate Overlay (2.0 - 3.0) + Strctrl Ptch	40	44	50		20.25	19.50	18.75	17.50	25	15	94	28	10
Asphalt	60	Surf Recon + Base Rehab / FWM + Strctrl Ptch + Olay	25	30	40	63.50	77.00	73.50	70.00	63.50	25	15	98	41	2
Asphalt	70	ACP Full Depth Reconstruction	0	15	25	91.00	100.00	98.00	95.50	91.00	25	15	100	51	3
Concrete	510	PCC Jnt Rehab & Crk Seal	80	82	100	6.50	7.25	7.00	6.75	6.50	25	15	83	2	11
Concrete	520	PCC Localized Rehab	70	73	80	14.25	16.50	16.00	15.25	14.25	25	15	85	16	10
Concrete	523	PCC Localized Rehab + Grind	70	73	80		16.50	16.00	15.25	14.25	25	15	85	16	9
Concrete	530	PCC Slight Pnl Rplcmnt (<10%)	60	63	70	29.00	35.00	33.50	32.00	29.00	25	15	88	31	7
Concrete	533	PCC Slight Pnl Rplcmnt (<10%) + Grind	60	63	70		35.00	33.50	32.00	29.00	25	15	88	31	7
Concrete	540	PCC Moderate Pnl Rplcmnt (< 20%)	50	54	60	44.50	56.50	53.50	50.50	44.50	25	15	90	41	5
Concrete	543	PCC Moderate Pnl Rplcmnt (< 20%) + Grind	50	54	60		56.50	53.50	50.50	44.50	25	15	90	41	5
Concrete	550	PCC Extensive Pnl Rplcmnt (<33%)	40	44	50	60.50	80.50	75.00	70.00	60.50	25	15	94	54	3
Concrete	553	PCC Extensive Pnl Rplcmnt (<33%) + Grind	40	44	50		80.50	75.00	70.00	60.50	25	15	94	54	3
Concrete	560	PCC Partial Reconstruction	25	30	40	86.00	109.00	103.00	97.00	86.00	25	15	96	66	1
Concrete	570	PCC Full Depth Reconstruction	0	15	25	135.00	180.00	168.00	156.00	135.00	25	15	100	84	2

**Unit rates vary slightly between functional classes*

Min PCI, Critical PCI, and Max PCI – These define the Pavement Condition Index (PCI) range applicable to the rehab selection. The Critical PCI defines when a segment is in its need year and is deemed to be critical, otherwise if deferred, the street declines in PCI past the point which the rehabilitation is no longer appropriate. Generally the Critical PCI falls 2 to 4 points higher than the minimum PCI applicable for each rehab activity.

Figure 16 graphically presents the application of pavement rehabilitations for asphalt streets by PCI. The Rehab numbers are simply placeholders that separate each rehabilitation project identified on the chart above. For example, Rehab 43 is a Moderate Overlay + Structural Patch. EM/FWM is an abbreviation for Edge Mill/Full Width Mill and RR is short for remove and replace (structural patching).

Unit rates increase slightly between functional classes to reflect increase costs in pavement thickness, traffic control, and striping.

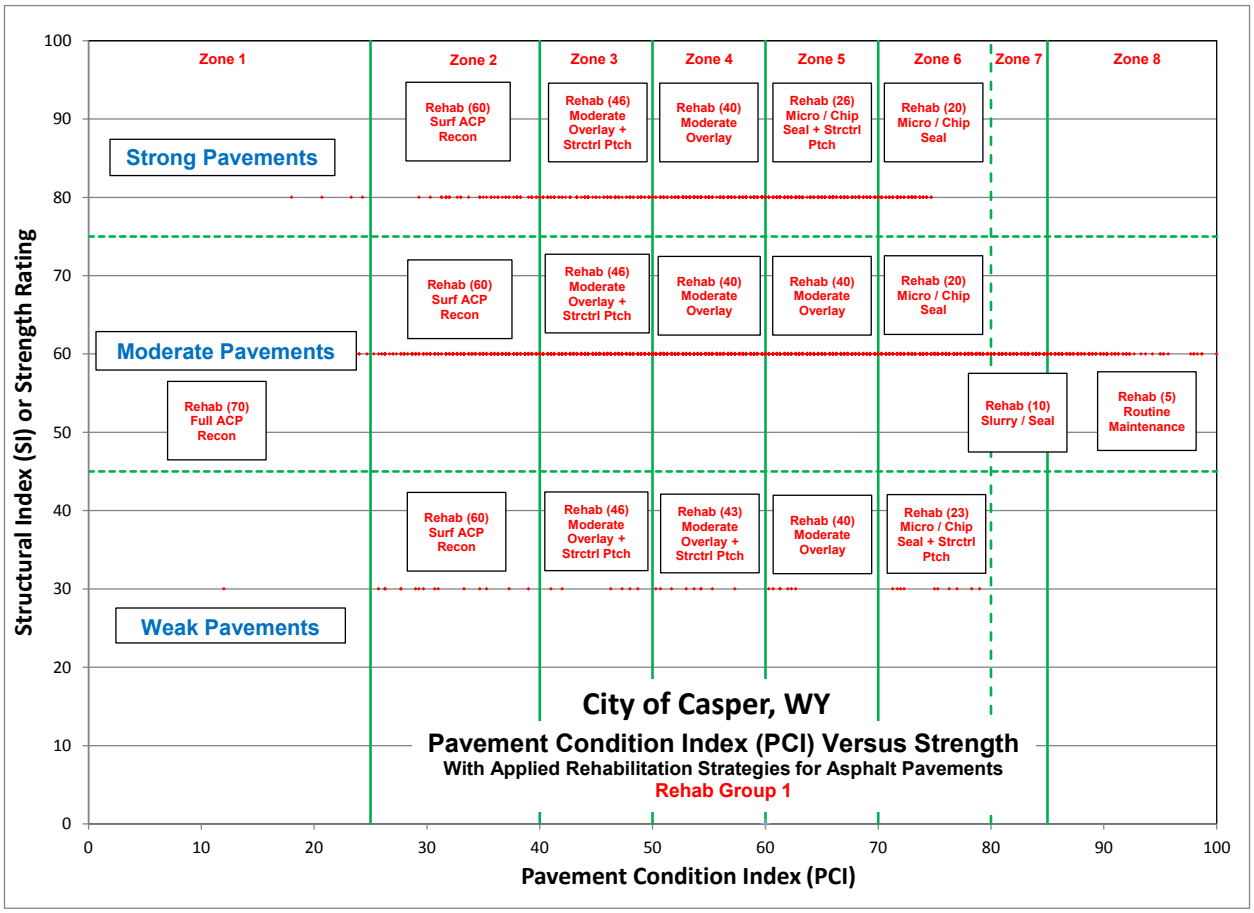

Figure 15 – Asphalt (ACP) Rehabilitation Strategies

Selection and Prioritization of Rehab Candidates

The City's pavement management program incorporates a series of user defined values to prioritize and select the street segments for rehabilitation. The rehab selection order is not worst first, but rather designed to capture as many segments in their need year based on the incremental cost of rehab deferral. A Street is considered to be in its need year when it has reached its maximum service life and any further deferral would require a heavier and more costly rehabilitation. The rehab program has been designed to maximize the increased service life for each rehabilitation dollar spent on a segment.

Other factors included in the prioritization process focus on:

- **Need Year** – streets are only selected when they have expended their service life and are optimal for rehab selection.

- **Functional Classification** – generally priority is given to higher functional classifications as they provide greater benefits to a larger group of users
- **Pavement Strength** – weaker streets are prioritized higher than stronger ones as they deteriorate faster.
- **Area** – a very slight increase in priority is given to larger projects over smaller ones.

The net result is a program that favors thick overlays, followed by partial reconstruction projects then full reconstruction projects (more for safety reasons than cost-benefit). These are then followed by surface treatments and lastly by moderate to thin overlays.

The programmed deterioration curves illustrated in **Figure 16** are designed to integrate the pavement condition distribution performance curves for the network, with the applied rehabilitation strategies and their expected life cycle. Different color performance curves are meant to represent the full suite of curves assigned to segments based upon their functional class, pavement type, and strength.

It is important to recognize that even though all streets fall into specific rating categories and their respective rehabilitation strategies, it is not until a street falls to within a few points of the lower end of the range that it will become a critical need selected for rehabilitation.

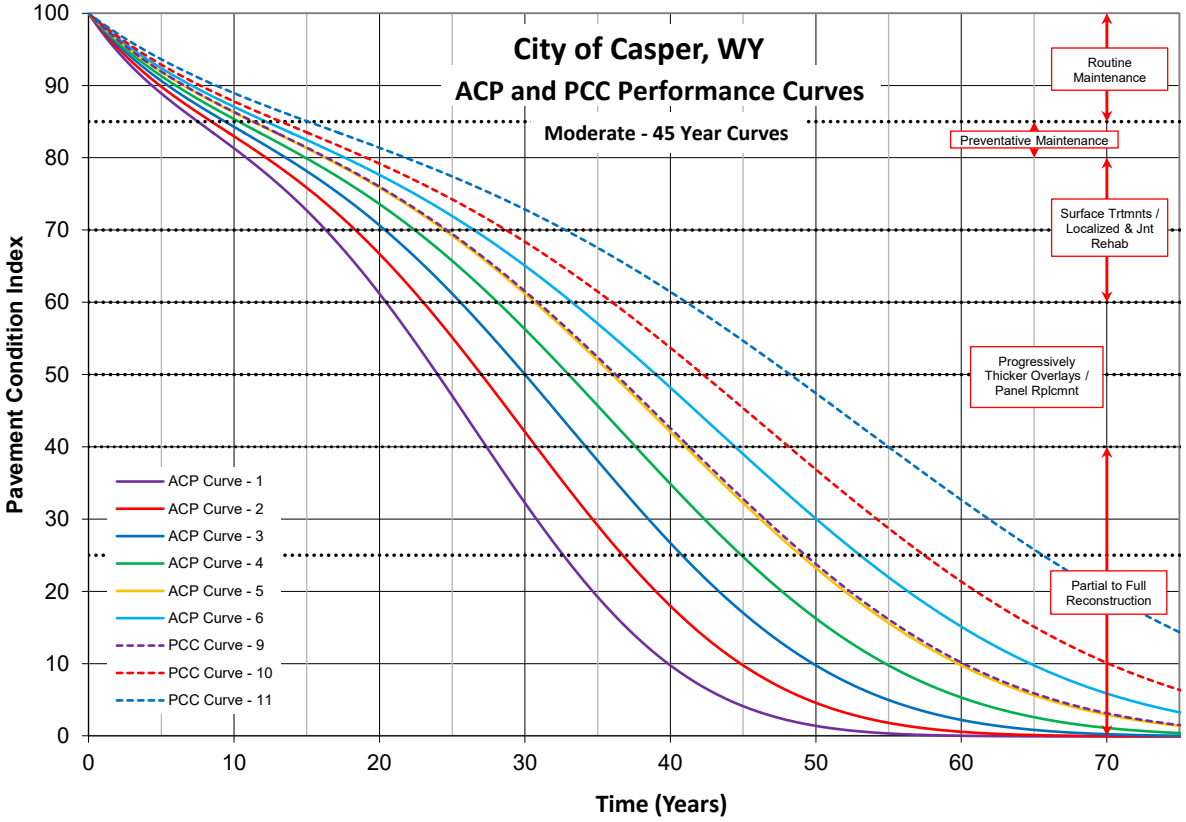

Figure 16 - Performance Curves

5.2 FIX ALL AND ANNUAL ESTIMATES

Three different approaches may be taken to identify and confirm the amount of funds the City needs to set aside each year to maintain the roadway network at its current condition. All three are completed externally to the pavement management system and are simply used to validate the final results.

Option 1 – Estimated Life Cycle Cost Based on Network Value

An approximate value for the annual street maintenance budget may be quickly determined by taking the total value of Casper's roadway network, estimated at $555M, and dividing that by the ultimate life of a roadway – approximated to be 50 years for asphalt and 75 years for concrete. By this method, the annual budget is estimated at $10,921,000.

Please note, the 50 to 75 year lifespan of the roadway is the theoretical life of the roadway surface from construction, until the point at which there not usable surface remaining, it is not simply the lifespan of the pavement surface until the next overlay.

Rehabilitation Estimate Based on Network Valuation

Pavement Type	Network Valuation ($)	Ultimate Life Span (yrs)	Life Cycle Cost ($/Yr)
Asphalt Network	528,142,000	50	10,563,000
Concrete Network	26,880,000	75	358,000
City of Casper, WY Network Totals:	**555,022,000**		**10,921,000**

Option 2 – Estimated Life Cycle Cost Based on Current Condition

A second method to validate the annual budget is to identify the average network PCI and associated rehabilitation requirements, and then estimate the number of miles required to be rehabilitated each year based on a typical life cycle for that rehabilitation activity. For Casper, the average PCI for asphalt roads is 58, which places the Casper asphalt network in the EM/FWM + Moderate Overlay, at an average cost of $14.27/yd^2. Based on this estimate the City needs to spend approximately $3,297,742/year to maintain the current condition average.

Rehabilitation Estimate Based on Network Average Condition

Pavement Type	Pavement Condition Index (PCI)	Rehab Code	Rehab Activity	Average Rehab Life Cycle (Yrs)	Miles to do Each Year	Blended Unit Rate ($/yd2)	Average Cost per Mile ($/)	Life Cycle Cost ($/Yr)
Asphalt Network	58	40	EM/FWM + Moderate Overlay (2.0 - 3.0)	28	10.0	14.27	312,000	3,104,487
Concrete Network	69	530	PCC Slight Pnl Rplcmnt (<10%)	31	0.2	32.00	894,900	193,255
City of Casper, WY Network Totals:								**3,297,742**

Option 3 – Estimated Life Cycle Cost Based on Network Deficiency

The third methodology to confirm the required amount of annual funding is to identify the current network deficiency, that is the amount required to rehabilitate all streets in the network assuming unlimited funding, and then divide by the typical life cycle of each rehabilitation activity. This is referred to as the Fix All Estimate and Life Cycle Cost. The rehab strategies listed in the table are generic in nature and not necessarily the final set that was applied to Casper. For Casper, the Fix All Estimate for the network deficiency is approximately $116.9M and the Life Cycle Cost is $4.5M/year, broken down as follows:

City of Casper, WY

Rehabilitation Estimate Based on Current Network Deficiency and Life Cycle Cost

Rehab Code	Rehab Activity	Network Total ($)	% of Total	State Highway	Minor Arterial	Collector	Local	Life Cycle (Yrs)	Life Cycle Cost ($/Yr)
10	Slurry Seal / Seal Coat	1,223,400	1.1	0	317,160	304,220	602,050	5	244,700
20	MicroSurface / Chip Seal	5,602,300	5.0	0	286,050	2,058,430	3,257,800	8	700,300
23	MicroSurface / Chip Seal + Strctrl Ptch	0	0.0	0	0	0	0	8	0
26	MicroSurface / Chip Seal + Strctrl Ptch	570,500	0.5	0	0	203,580	366,960	8	71,300
30	Edge Mill + Thin Overlay (1.5 - 2.0)	0	0.0	0	0	0	0	15	0
33	Edge Mill + Thin Overlay (1.5 - 2.0) + Strctrl Ptch	0	0.0	0	0	0	0	15	0
36	Edge Mill + Thin Overlay (1.5 - 2.0) + Strctrl Ptch	0	0.0	0	0	0	0	15	0
40	EM/FWM + Moderate Overlay (2.0 - 3.0)	37,835,800	33.6	513,240	3,008,080	4,751,030	29,563,400	28	1,351,300
43	EM/FWM + Moderate Overlay (2.0 - 3.0) + Strctrl Ptch	0	0.0	0	0	0	0	28	0
46	EM/FWM + Moderate Overlay (2.0 - 3.0) + Strctrl Ptch	19,349,300	17.2	0	967,650	1,190,080	17,191,560	28	691,000
50	FWM + Thick Overlay (> 2.0 - 3.0)	0	0.0	0	0	0	0	20	0
53	FWM + Thick Overlay (> 2.0 - 3.0) + Strctrl Ptch	0	0.0	0	0	0	0	20	0
56	FWM + Thick Overlay (> 2.0 - 3.0) + Strctrl Ptch	0	0.0	0	0	0	0	20	0
60	Surf Recon + Base Rehab / FWM + Strctrl Ptch + Olay	43,265,900	38.5	0	614,460	2,194,710	40,456,710	41	1,055,300
65	Surf Recon + PCC to Base/FWM + Strctrl Ptch + Olay	0	0.0	0	0	0	0	41	0
70	ACP Full Depth Reconstruction	4,635,400	4.1	0	0	0	4,635,370	51	90,900
75	Full Depth Recon + PCC to Base	0	0.0	0	0	0	0	51	0
	Total Asphalt and Composite Network:	**112,482,600**	**100.0**	**513,240**	**5,193,400**	**10,702,050**	**96,073,850**		**4,204,800**
510	PCC Jnt Rehab & Crk Seal	0	0.0	0	0	0	0	2	0
520	PCC Localized Rehab	913,700	20.9	0	913,660	0	0	10	91,400
523	PCC Localized Rehab + Grind	758,500	17.4	0	679,440	79,040	0	10	75,900
530	PCC Slight Pnl Rplcmnt (<10%)	1,002,100	22.9	0	0	1,002,140	0	31	32,300
533	PCC Slight Pnl Rplcmnt (<10%) + Grind	1,286,500	29.4	0	517,110	0	769,420	31	41,500
540	PCC Moderate Pnl Rplcmnt (< 20%)	0	0.0	0	0	0	0	41	0
543	PCC Moderate Pnl Rplcmnt (< 20%) + Grind	408,100	9.3	0	0	0	408,060	41	10,000
550	PCC Extensive Pnl Rplcmnt (<33%)	0	0.0	0	0	0	0	54	0
553	PCC Extensive Pnl Rplcmnt (<33%) + Grind	0	0.0	0	0	0	0	54	0
560	PCC Partial Reconstruction	0	0.0	0	0	0	0	66	0
570	PCC Full Depth Reconstruction	0	0.0	0	0	0	0	84	0
	Total Concrete Network:	**4,368,900**	**100.0**	**0**	**2,110,210**	**1,081,180**	**1,177,480**		**251,100**
	City of Casper, WY Network Totals:	**116,851,500**		**513,240**	**7,303,610**	**11,783,230**	**97,251,330**		**4,455,900**

5.3 NETWORK BUDGET ANALYSIS MODELS

An analysis containing a total of 10 profile budget runs plus a Do Nothing options was prepared for Casper.

The analysis results are summarized below:

- **Do Nothing** (illustrated in Figure 20) – This option identifies the effect of spending no capital for 5 years. After 5 years, this scenario results in a network average PCI drop from a 59 to a 50 and a dramatic increase in backlog to 30.5%
- **Casper Budget** (Green Line) – this represents the City's current annual budget of $3.7M annually dedicated to pavement preservation and rehabilitation. This level of funding will result in a network average PCI score of 54 and a backlog of 25%.
- **Steady State PCI** – this is simply the funds required to maintain the current network average PCI at a 59. The annual budget required to do so is on the order of $6.6M annually, however backlog (Very Poor & Poor roadways) continues to climb to 18% from its current 13.5%
- **PCI control budget** – the funding needed to maintain a PCI of 60 is on the order of 7.5M annually.
- **Backlog control budget** – A budget designed to maintain the City's backlog at or below 17%.

The results of the analysis are summarized in **Figure 17** below. The X-axis highlights the annual budget, while the Y-axis plots the 5 Year Post Rehab Network Average PCI value. The diagonal blue line is the results of the pavement analysis (the Casper model profile).

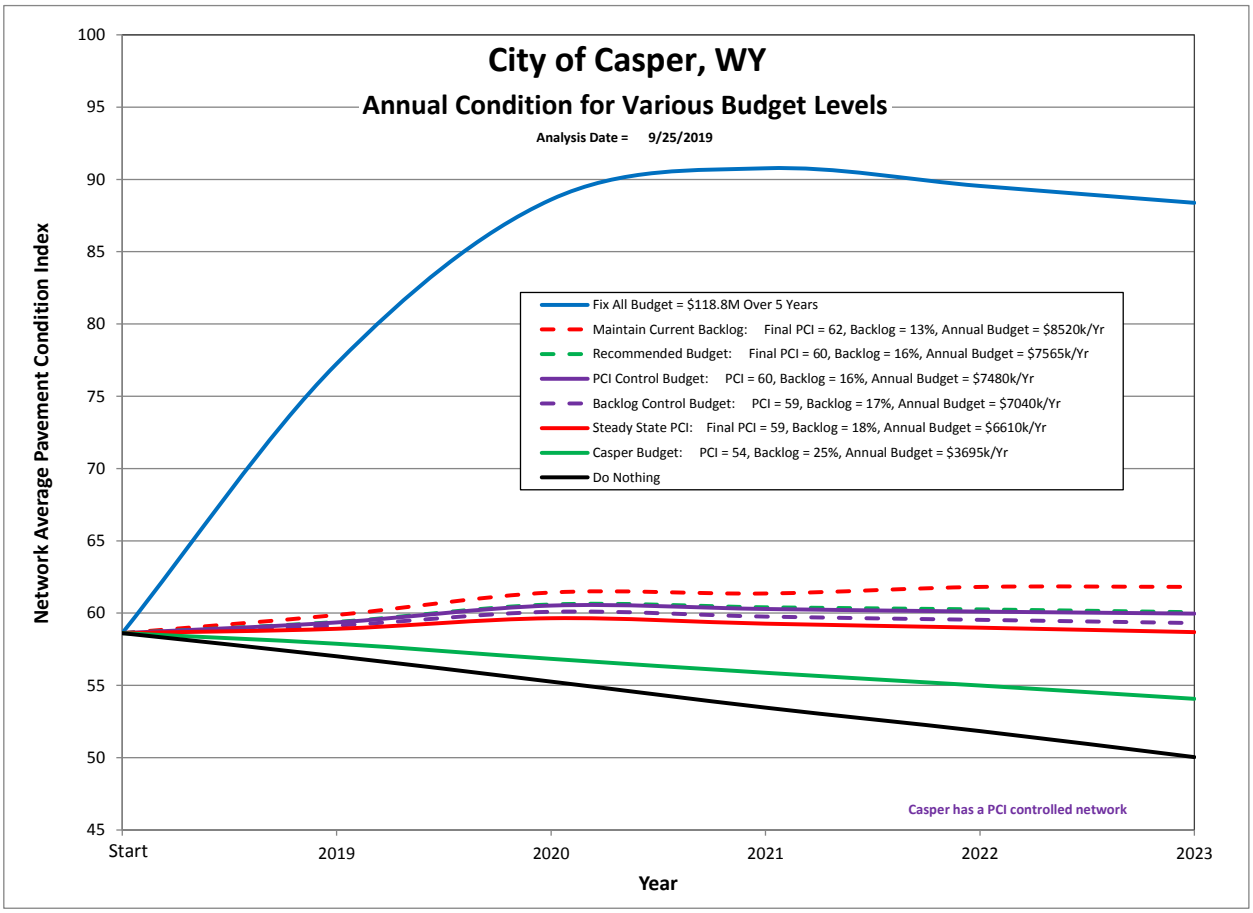

Figure 17 – 5 Year Post Rehab Network PCI Analysis Results

Figure 18 presents the resultant network backlog against annual budget. Similar to Figure 17, but instead of plotting the average PCI score, the blue diagonal line represents the total backlog after 5 years.

The lower the backlog the better, with a maximum of 12% recommended

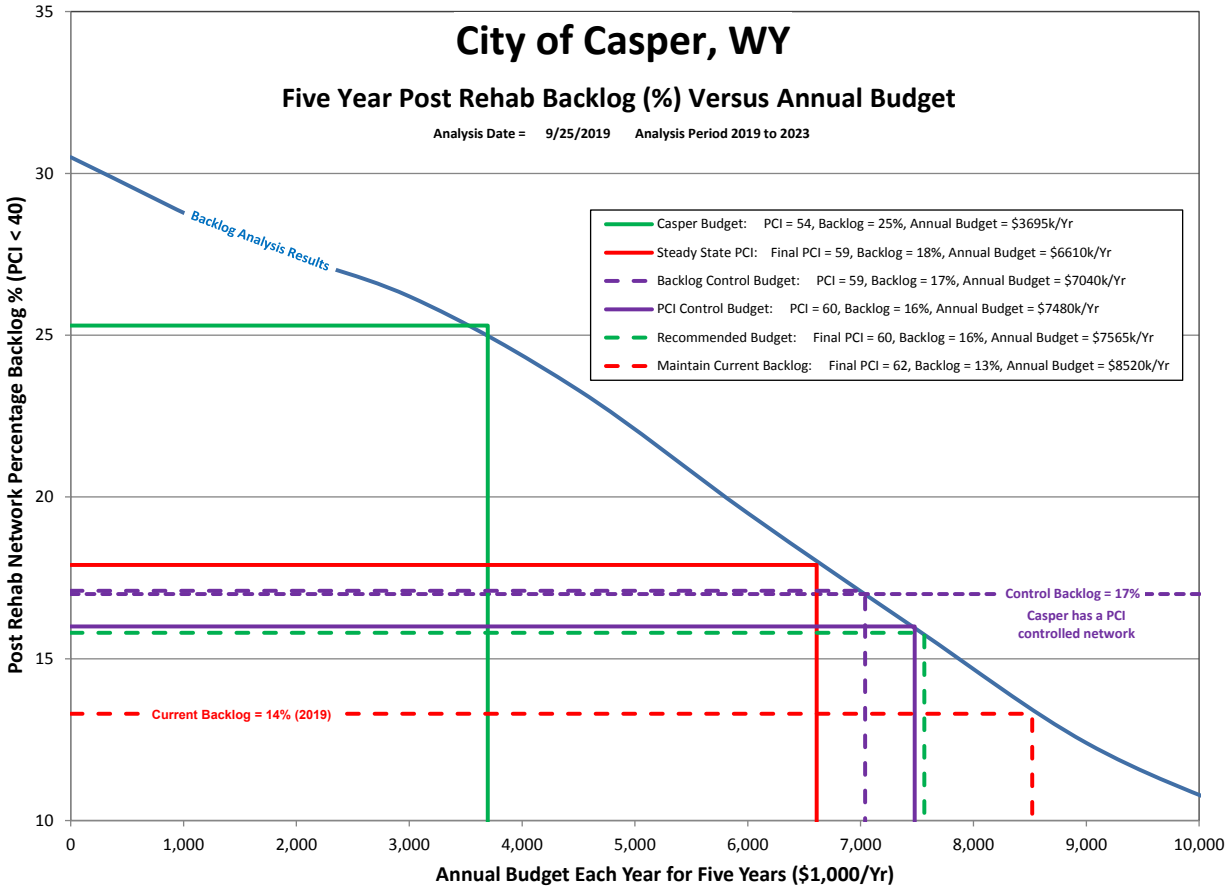

Figure 18 – 5 Year Post Rehab Network Backlog Results

Figure 20 presents the analysis results on an annual basis. This shows that if the budget falls below $6.6M/year (Steady State Budget), over time the overall condition of the roads will deteriorate as backlog continues to grow.

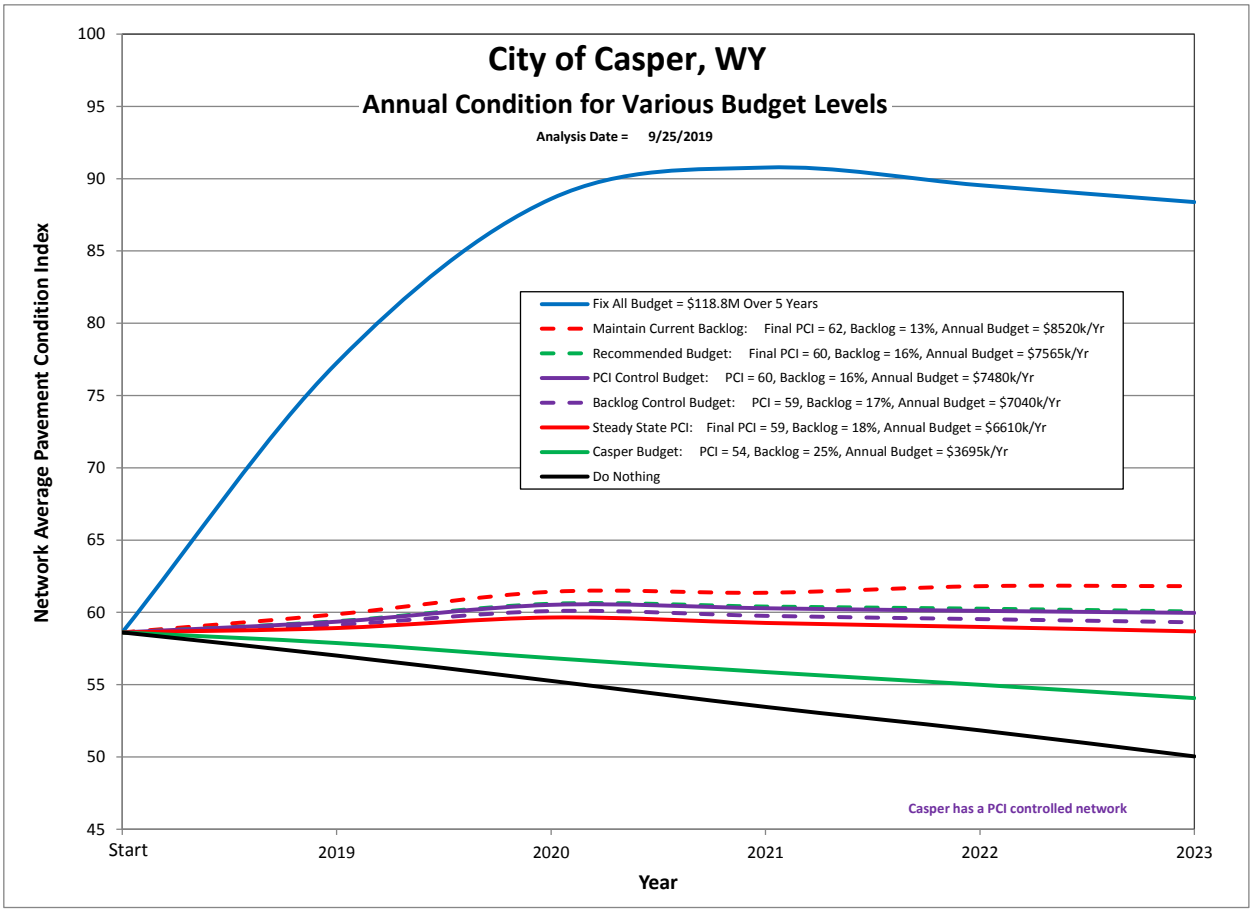

Figure 19– 5 Year Annual PCI

5.4 POST REHABILITATION CONDITION

The following figure (**Figure 21**) compares the current network condition distribution (red) against what the 5-year post rehabilitation distribution would be at with the current budget of 3.7M/year (green). As can be seen in the plot, the Casper budget will reduce the overall network's PCI average and increase the amount of roads rated as poor and very poor.

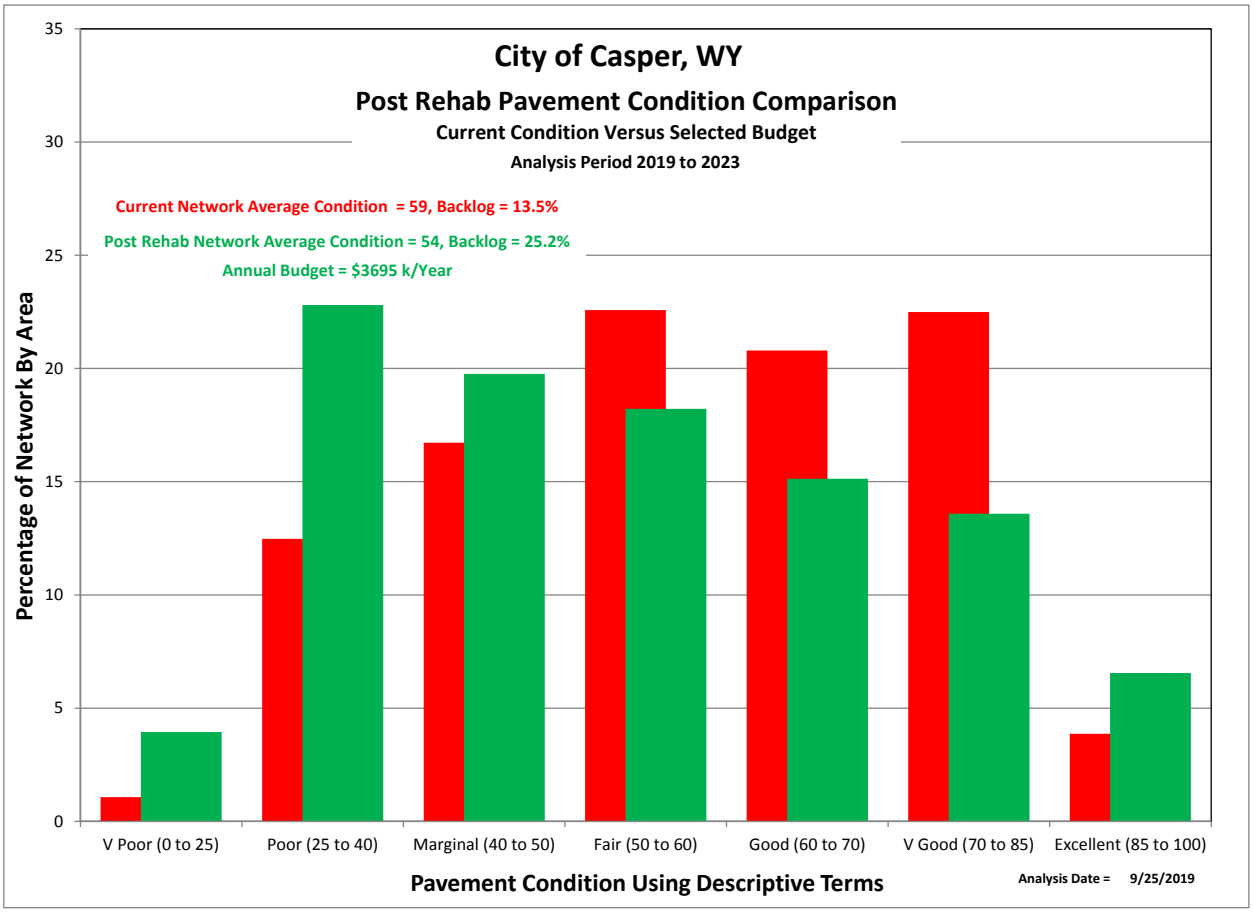

Figure 20 – Five-Year Post Rehabilitation Condition Distribution

Three metrics are used to evaluate the quality of a roadway network, they are:

Average Condition – should be between 60 and 65 at a minimum
Percentage of Backlog – target 12%, should be less than 15%, must be less than 20%
Percentage of Streets Rated as Excellent – should be greater than 15%

city of CASPER
WYOMING

Pavement Analysis

5-Year Rehab Plan: $3.695M Annual Budget

by Rehab Year and Activity

Label Legend
(when applicable)
1234 GISID
1234 Project ID

Legend

Rehab Activity

- EM/FWM + Moderate Overlay (2.0 - 3.0) + Strctrl Ptch
- MicroSurface / Chip Seal
- MicroSurface / Chip Seal + Strctrl Ptch
- Surf Recon + Base Rehab / FWM + Strctrl Ptch + Olay

Rehab Year

- 2020
- 2021
- 2022
- 2023
- 2024
- City Limit

N

0 0.25 0.5 1 1.5 2 Miles

city of CASPER
WYOMING

Pavement Analysis

5-Year Post Rehab PCI: $3.695M Annual Budget

by Segment

Label Legend
(when applicable)
1234 GISID
1234 Project ID

Legend

PCI

- 0 - 10 red
- 11 - 20
- 21 - 30
- 31 - 40
- 41 - 50 yellow
- 51 - 60
- 61 - 70
- 71 - 80
- 81 - 90
- 91 - 100 green
- City Limit

N

0 0.25 0.5 1 1.5 2 Miles

5.6 TRUE COST OF UNDERFUNDING OF A ROADWAY NETWORK

Funding of roadway rehabilitation is an exercise in identifying the balance between available funding and the desired level of service that is right for each agency. There are no hard rules for what is the definitive level of funding as this is a decision for local elected officials, based on their priorities and practices.

However, the true costs of over and underfunding must be presented in order to provide decision makers with all the information available to base the decisions upon. Casper has a considerable investment in their paved roadway network with a combined replacement value (just for the streets, not right of way) exceeding $555M. Spreading this cost over a 50 to 100 year period (the expected ultimate life of a roadway) means that an annual investment on the order of $6.6M per year would be required – not including the cost of maintenance, deterioration ,repair curbing, drainage, tree roots, sidewalks or ADA ramps.

Government Accounting Standards Board Statement 34 requires that agencies who collect taxes (local, business, property or gas taxes) for the purpose of maintaining long term infrastructure assets (such as roads) be good stewards of those assets by either accounting for them financially on the City's balance sheet, or implement a methodology to manage and fund them to a locally defined level of service.

The condition of a roadway network may be equated to equity in a depreciating asset. Regular payments to that asset must be made in order to maintain the equity at a constant level. Should those payments fall short, the equity must eventually be replaced through a large influx of capital in order to make the investment whole again. Roadway networks are no different. Long term underfunding of rehabilitation and maintenance is the direct equivalent of removing equity from an asset – eventually it must be repaid through total reconstruction. The following table compares the real cost of the various budgets against the Do Nothing and Steady State options.

City of Casper, WY
Equity Removal Summary

Starting PCI:	59
Five Year Post Rehab Fix All PCI:	88
Fix All PCI Increase:	29
Five Year Fix All Total Cost ($):	118,797,000
Cost Per PCI Point (Total Cost / PCI Increase, $/pt)	4,043,000

Equity Removal Based On PCI Restoration — **For PCI Controlled Agencies**

Model:	**Do Nothing**	**$1500k Annual**	**$3000k Annual**	**$4500k Annual**	**Steady State**
Annual Budget ($k/Year):	0	1500	3000	4500	6610
Starting PCI	59	59	59	59	59
Final PCI	50	52	53	55	59
PCI Drop:	9	7	6	4	0
Cost to Replace Equity (PCI Drop X $/Pt, $):	36,238,000	28,191,000	22,850,000	15,109,000	0
5 Year Budget Expenditure ($):	0	7,500,000	15,000,000	22,500,000	33,050,000
Total 5 Year Cost ($):	36,238,000	35,691,000	37,850,000	37,609,000	33,050,000
Cost Over Steady State Budget ($):	3,188,000	2,641,000	4,800,000	4,559,000	0
Additional Annual Cost Over Steady State ($/year):	**637,600**	**528,200**	**960,000**	**911,800**	**0**

5.7 NETWORK RECOMMENDATIONS AND COMMENTS

The following recommendations are presented to Casper as an output from the pavement analysis, and must be read in conjunction with the attached reports.

1. Casper should adopt a policy statement to maintain PCI at or above a 75 while keeping backlog below 10%.

   An annual budget of $3.7M (dedicated to pavement rehabilitation) will achieve a network average PCI of 54 and backlog of 25%.

2. The full suite of proposed rehabilitation strategies and unit rates should be reviewed annually as these can have considerable effects on the final program.

3. No allowance has been made for network growth. As the City expands or increases the amount of paved roads, increased budgets will be required.

4. No allowance has been made for routine maintenance activities such as asphalt crack sealing, pothole filling, sweeping, striping or patching within the budget runs and analysis. These costs are assumed to be outside the pavement management costs.

5. The City should resurvey their streets every few years to update the condition data and rehabilitation program.

Appendix A

Street Inventory and Condition Summary

City of Casper, WY
Street Inventory and Condition Summary - Sorted by Street Name

GISID	Agency ID	Street Number	Block Number	Street Prefix	On Street	From Street	To Street	FunCL Code	FunCL	Pavetype Code	Pavetype	Pavement Width (ft)	Pavement Length (ft)	Add Area (yd2)	Pavement Area (yd2)	Condition Summary: Surface Distress Index (SDI)	Roughness Index (RI)	Structural Index (SI)	Pavement Cndtn Index (PCI)	Strength Rating	Condition Rating	Load Assoc Distress Deducts (LADD)	Non-Load Distress Deducts (NLAD)	PCI Override (OPCI)	OPCI Date	Current Segment PCI (CPCI)	Condition Details: Segment IRI (mm/m)	Deflection Results	Rutting (ACP Only)	L&T Cracking / Linear Crk	Alligator Cracking Divided Slab / Blow Up	Map Crk / Crnr Brk / D Crk	Edge Cracking Joint Spall / Joint Sealant	Distortions / Faulting	Bleeding / Polished Agg	Raveling / Scaling / CAL	Patches / Potholes
2231	2095	3090	10	E	10TH ST	S CENTER ST	S WOLCOTT ST	4	Local	1	Asphalt	33	381	70	1,467	44	45	60	**44**	Mod	Marginal	41	15			**44**	6.3	0	10.0	8.3	6.7	10.0	10.0	10.0	10.0	9.7	9.0
2170	1994	3100	10	E	10TH ST	S WOLCOTT ST	S DURBIN ST	4	Local	1	Asphalt	31	380	65	1,374	34	54	60	**41**	Mod	Marginal	49	17			**40**	4.9	0	10.0	8.4	6.1	10.0	10.0	10.0	10.0	9.3	8.7
2168	1990	3110	10	E	10TH ST	S DURBIN ST	S BEECH ST	4	Local	1	Asphalt	33	380	70	1,463	60	37	80	**52**	Strng	Fair	20	20			**52**	8.0	0	10.0	8.0	8.1	10.0	10.0	9.9	10.0	9.3	10.0
4737	6585	3110	20	E	10TH ST	GRANT AVE	S BEECH ST	4	Local	1	Asphalt	30	145	24	508	72	17	80	**54**	Strng	Fair	10	18			**53**	14.3	0	10.0	7.9	9.5	10.0	10.0	10.0	10.0	9.7	9.4
4695	591	3120	10	E	10TH ST	S MCKINLEY ST	S JACKSON ST	4	Local	1	Asphalt	33	345	63	1,328	45	52	60	**47**	Mod	Marginal	32	22			**46**	5.2	0	8.8	8.5	8.8	10.0	10.0	10.0	8.9	9.0	8.9
4696	589	3120	20	E	10TH ST	S JACKSON ST	S WASHINGTON ST	4	Local	1	Asphalt	34	329	62	1,305	56	47	80	**53**	Strng	Fair	21	22			**53**	6.1	0	10.0	8.0	8.6	10.0	10.0	10.0	8.7	9.9	9.1
4697	588	3120	30	E	10TH ST	S WASHINGTON ST	S MELROSE ST	4	Local	1	Asphalt	32	330	59	1,232	48	41	60	**46**	Mod	Marginal	39	14			**45**	7.2	0	9.3	9.0	7.5	10.0	10.0	10.0	8.9	9.9	9.1
4698	586	3120	40	E	10TH ST	S MELROSE ST	S CONWELL ST	4	Local	1	Asphalt	33	332	61	1,278	58	42	60	**53**	Mod	Fair	23	19			**52**	7.0	0	10.0	8.8	7.7	10.0	10.0	10.0	8.8	9.2	10.0
1799	1396	3130	10	E	10TH ST	S WISCONSIN AVE	S BEVERLY ST	4	Local	1	Asphalt	43	337	81	1,691	58	43	60	**53**	Mod	Fair	27	14			**52**	6.8	0	9.4	8.4	8.3	10.0	10.0	10.0	10.0	9.7	9.5
1798	1394	3130	20	E	10TH ST	S NEBRASKA AVE	S WISCONSIN AVE	4	Local	1	Asphalt	31	330	57	1,194	70	51	60	**64**	Mod	Good	12	18			**63**	5.4	0	10.0	8.4	8.8	10.0	10.0	10.0	10.0	9.1	10.0
1797	1393	3130	30	E	10TH ST	MISSOURI CIR	S NEBRASKA AVE	4	Local	1	Asphalt	35	361	70	1,474	58	40	60	**52**	Mod	Fair	24	18			**51**	7.3	0	10.0	8.2	8.1	10.0	10.0	10.0	10.0	9.3	9.4
6661	1391	3130	40	E	10TH ST	MISSOURI CIR	MISSOURI AVE	4	Local	1	Asphalt	30	302	50	1,057	30	48	60	**36**	Mod	Poor	52	18			**35**	5.8	0	9.0	7.9	6.8	10.0	10.0	10.0	10.0	9.7	8.7
6518	580	3130	50	E	10TH ST	MISSOURI AVE	E 10TH ST	4	Local	1	Asphalt	35	102	20	417	53	60	60	**55**	Mod	Fair	22	25			**55**	4.2	0	10.0	7.1	7.8	10.0	10.0	10.0	10.0	9.6	10.0
6517	579	3130	60	E	10TH ST	E 10TH ST	ILLINOIS AVE	4	Local	1	Asphalt	34	227	43	900	64	75	60	**68**	Mod	Good	13	24			**67**	2.8	0	10.0	7.4	8.7	10.0	10.0	10.0	10.0	9.5	10.0
6516	578	3130	70	E	10TH ST	ILLINOIS AVE	ILLINOIS AVE	4	Local	1	Asphalt	32	58	10	217	53	56	60	**54**	Mod	Fair	23	24			**53**	4.7	0	10.0	7.3	7.7	10.0	10.0	10.0	10.0	9.5	10.0
1296	577	3130	80	E	10TH ST	ILLINOIS AVE	COUNTRY CLUB RD	4	Local	1	Asphalt	33	285	52	1,097	63	64	60	**63**	Mod	Good	14	22			**63**	3.8	0	10.0	7.8	8.9	10.0	10.0	10.0	10.0	9.2	9.6
6519	592	3140	10	E	10TH ST	MISSOURI AVE	E 10TH ST	4	Local	1	Asphalt	33	216	40	832	82	33	80	**66**	Strng	Good	4	15			**65**	8.9	0	10.0	9.1	9.6	10.0	10.0	10.0	10.0	8.6	10.0
1295	575	3150	10	E	10TH ST	COUNTRY CLUB RD	BON AVE	4	Local	1	Asphalt	31	282	49	1,020	40	29	60	**36**	Mod	Poor	42	18			**36**	10.1	0	10.0	7.9	7.5	10.0	10.0	10.0	10.0	9.7	7.9
1293	573	3150	20	E	10TH ST	BON AVE	DERINGTON AVE	4	Local	1	Asphalt	30	289	48	1,012	41	55	60	**46**	Mod	Marginal	38	21			**45**	4.9	0	10.0	7.6	6.7	10.0	10.0	9.9	10.0	9.7	9.5
1291	571	3150	30	E	10TH ST	DERINGTON AVE	PAYNE AVE	4	Local	1	Asphalt	32	286	51	1,068	52	49	60	**51**	Mod	Fair	31	16			**50**	5.7	0	10.0	8.2	6.9	10.0	10.0	10.0	10.0	9.7	10.0
1300	584	3150	40	E	10TH ST	PAYNE AVE	TRIGOOD DR	4	Local	1	Asphalt	33	389	71	1,498	70	48	80	**63**	Strng	Good	11	19			**62**	5.8	0	9.7	8.3	9.8	10.0	10.0	10.0	10.0	9.1	9.2
2164	1984	13350	10	W	10TH ST	S CEDAR ST	S POPLAR ST	4	Local	1	Asphalt	35	335	65	1,368	48	39	60	**45**	Mod	Marginal	34	18			**44**	7.7	0	9.1	8.0	8.7	10.0	10.0	9.4	10.0	9.6	9.0
2162	1980	13350	20	W	10TH ST	S CHESTNUT ST	CEDAR ST	4	Local	1	Asphalt	33	335	61	1,290	66	47	80	**60**	Strng	Fair	4	30			**59**	6.0	0	10.0	7.3	10.0	10.0	10.0	10.0	10.0	8.5	9.5
2160	1978	13350	30	W	10TH ST	S WALNUT ST	CHESTNUT ST	4	Local	1	Asphalt	32	335	60	1,251	46	36	60	**43**	Mod	Marginal	37	17			**42**	8.3	0	8.4	8.6	8.6	10.0	10.0	10.0	10.0	8.9	9.0
2158	1976	13360	10	W	10TH ST	S SPRUCE ST	S WALNUT ST	4	Local	1	Asphalt	31	365	63	1,320	62	50	60	**58**	Mod	Fair	18	20			**57**	5.6	0	9.3	8.3	9.3	10.0	10.0	10.0	10.0	8.9	9.4
1207	399	13370	10	W	10TH ST	S DAVID ST	S ASH ST	4	Local	1	Asphalt	33	370	68	1,425	59	51	80	**56**	Strng	Fair	17	24			**56**	5.4	0	10.0	7.2	8.7	10.0	10.0	10.0	10.0	9.7	9.5
2233	2097	13370	20	W	10TH ST	S CENTER ST	S DAVID ST	4	Local	1	Asphalt	33	379	69	1,459	57	39	60	**51**	Mod	Fair	26	17			**50**	7.6	0	10.0	8.1	8.3	10.0	9.5	10.0	10.0	9.7	9.2
2285	2159	3160	10	E	11TH ST	S CENTER ST	S WOLCOTT ST	4	Local	1	Asphalt	32	380	68	1,419	82	75	60	**80**	Mod	V Good	8	10			**79**	2.7	0	10.0	9.8	10.0	10.0	10.0	10.0	10.0	8.4	9.0
1218	410	3170	10	E	11TH ST	S WOLCOTT ST	S DURBIN ST	4	Local	1	Asphalt	31	387	67	1,400	74	67	60	**72**	Mod	V Good	16	10			**71**	3.4	0	10.0	9.6	10.0	10.0	10.0	10.0	10.0	8.7	8.0
1213	405	3180	10	E	11TH ST	S DURBIN ST	S BEECH ST	4	Local	1	Asphalt	33	374	69	1,440	82	47	60	**70**	Mod	V Good	7	11			**70**	6.0	0	10.0	9.7	10.0	10.0	10.0	10.0	10.0	8.4	9.1
1209	401	3180	20	E	11TH ST	S BEECH ST	LINCOLN AVE	4	Local	1	Asphalt	31	353	61	1,277	71	56	60	**66**	Mod	Good	22	7			**65**	4.6	0	10.0	10.0	10.0	10.0	10.0	10.0	10.0	8.8	7.3
2279	2153	3180	40	E	11TH ST	LINCOLN AVE	OAKCREST AVE	4	Local	1	Asphalt	30	378	63	1,323	97	68	60	**87**	Mod	Excellent	0	3			**87**	3.3	0	10.0	10.0	10.0	10.0	10.0	10.0	10.0	9.4	10.0
1809	1425	3180	60	E	11TH ST	S OAK ST	S BONNIE BRAE ST	4	Local	1	Asphalt	29	357	58	1,208	92	62	60	**82**	Mod	V Good	2	6			**82**	3.9	0	10.0	10.0	10.0	10.0	10.0	10.0	10.0	9.0	9.7
2283	2157	3180	80	E	11TH ST	BONNIE BRAE ST	S JEFFERSON ST	4	Local	1	Asphalt	31	541	93	1,957	80	59	60	**73**	Mod	V Good	13	7			**73**	4.3	0	10.0	9.9	9.0	10.0	10.0	10.0	10.0	8.9	9.6
2056	1820	3180	90	E	11TH ST	S MITCHELL ST	S JEFFERSON ST	4	Local	1	Asphalt	24	205	27	574	70	67	60	**69**	Mod	Good	21	9			**69**	3.4	0	10.0	9.6	10.0	10.0	10.0	10.0	10.0	8.9	7.4
4801	2231	3180	100	E	11TH ST	S JEFFERSON ST	DEAD END	4	Local	1	Asphalt	27	375	56	1,181	39	58	60	**45**	Mod	Marginal	38	23			**45**	4.4	0	10.0	8.6	6.2	10.0	10.0	10.0	10.0	7.8	10.0
2238	2104	3190	10	E	11TH ST	MISSOURI AVE	ILLINOIS AVE	4	Local	1	Asphalt	32	378	67	1,411	47	38	80	**44**	Strng	Marginal	26	27			**44**	7.8	0	8.6	8.5	9.1	10.0	10.0	9.9	7.8	9.0	9.6
2235	2100	3200	10	E	11TH ST	COUNTRY CLUB RD	PAYNE AVE	4	Local	1	Asphalt	34	857	162	3,399	49	50	60	**49**	Mod	Marginal	40	11			**49**	5.6	0	8.9	9.1	8.1	10.0	10.0	9.7	10.0	9.4	8.9
5799	6131	3200	20	E	11TH ST	PAYNE AVE	TRIGOOD DR	4	Local	1	Asphalt	34	186	35	738	61	33	60	**52**	Mod	Fair	24	14			**51**	8.9	0	10.0	8.4	8.8	10.0	10.0	10.0	10.0	9.7	8.5
1215	407	13380	10	W	11TH ST	S WILLOW ST	S CHERRY ST	4	Local	1	Asphalt	32	336	60	1,254	35	59	60	**43**	Mod	Marginal	49	16			**42**	4.4	0	10.0	8.6	5.8	10.0	10.0	10.0	10.0	9.2	9.1
1211	403	13380	20	W	11TH ST	S BOXELDER ST	S WILLOW ST	4	Local	1	Asphalt	29	335	54	1,133	66	41	60	**58**	Mod	Fair	22	12			**57**	7.3	0	10.0	9.0	8.7	10.0	10.0	10.0	10.0	9.3	8.9
2280	2154	13380	30	W	11TH ST	S POPLAR ST	S BOXELDER ST	4	Local	1	Asphalt	32	333	59	1,243	66	53	60	**62**	Mod	Good	16	17			**61**	5.1	0	10.0	8.3	8.4	10.0	10.0	10.0	10.0	9.3	10.0
2275	2149	13390	10	W	11TH ST	S CEDAR ST	S POPLAR ST	4	Local	1	Asphalt	25	336	47	980	54	49	60	**52**	Mod	Fair	23	23			**52**	5.7	0	10.0	7.6	8.1	10.0	10.0	10.0	10.0	9.3	9.5
2249	2118	13390	20	W	11TH ST	S CHESTNUT ST	S CEDAR ST	4	Local	1	Asphalt	33	335	61	1,290	67	53	80	**62**	Strng	Good	11	22			**62**	5.0	0	10.0	7.4	8.9	10.0	10.0	10.0	10.0	9.8	10.0
2246	2115	13390	30	W	11TH ST	S WALNUT ST	S CHESTNUT ST	4	Local	1	Asphalt	27	335	50	1,055	58	45	80	**54**	Strng	Fair	20	22			**53**	6.5	0	10.0	8.1	8.0	10.0	10.0	10.0	10.0	8.8	10.0
2244	2113	13400	10	W	11TH ST	S SPRUCE ST	S WALNUT ST	4	Local	1	Asphalt	34	365	69	1,448	56	45	80	**52**	Strng	Fair	22	23			**52**	6.4	0	10.0	8.0	9.0	10.0	10.0	10.0	10.0	8.8	8.5
2293	2168	13410	10	W	11TH ST	S ASH ST	S ELM ST	4	Local	1	Asphalt	33	360	66	1,386	66	66	80	**66**	Strng	Good	0	35			**66**	3.6	0	10.0	6.1	10.0	9.4	10.0	10.0	10.0	10.0	10.0
2289	2163	13420	10	W	11TH ST	S DAVID ST	S ASH ST	4	Local	1	Asphalt	32	370	66	1,381	65	58	80	**63**	Strng	Good	3	32			**62**	4.5	0	10.0	6.0	9.7	10.0	10.0	10.0	10.0	10.0	10.0
2287	2161	13420	20	W	11TH ST	S CENTER ST	S DAVID ST	4	Local	1	Asphalt	29	380	61	1,286	75	80	60	**77**	Mod	V Good	18	8			**76**	2.4	0	10.0	9.9	10.0	10.0	10.0	10.0	10.0	8.7	7.8
2342	2243	3220	10	E	12TH ST	S CENTER ST	S WOLCOTT ST	2	Minor Arterial	1	Asphalt	30	379	63	1,327	60	48	80	**56**	Strng	Fair	18	22			**55**	5.8	0	8.5	7.4	9.6	10.0	10.0	10.0	10.0	9.8	10.0
2339	2240	3230	10	E	12TH ST	S WOLCOTT ST	S DURBIN ST	2	Minor Arterial	1	Asphalt	30	430	72	1,505	22	43	60	**29**	Mod	Poor	65	14			**28**	6.8	0	6.6	8.4	7.9	10.0	10.0	10.0	10.0	9.8	8.6
2338	2239	3230	20	E	12TH ST	S DURBIN ST	S BEECH ST	2	Minor Arterial	1	Asphalt	32	330	59	1,232	21	49	60	**30**	Mod	Poor	55	23			**30**	5.8	0	7.8	7.3	7.2	10.0	10.0	10.0	10.0	9.7	9.2
2337	2238	3230	30	E	12TH ST	S BEECH ST	S LINCOLN ST	2	Minor Arterial	1	Asphalt	29	380	61	1,286	37	49	60	**41**	Mod	Marginal	39	23			**40**	5.7	0	9.0	7.7	7.7	10.0	10.0	10.0	10.0	9.1	9.2
2336	2236	3230	40	E	12TH ST	S LINCOLN ST	OAKCREST AVE	2	Minor Arterial	1	Asphalt	30	379	63	1,327	65	61	60	**64**	Mod	Good	13	22			**63**	4.1	0	8.8	8.1	9.8	10.0	10.0	10.0	10.0	8.8	10.0
2335	2235	3230	50	E	12TH ST	BONNIE BRAE ST	OAKCREST AVE	2	Minor Arterial	1	Asphalt	32	379	67	1,415	37	49	60	**41**	Mod	Marginal	41	23			**40**	5.7	0	8.5	7.8	8.8	10.0	10.0	10.0	10.0	9.0	8.2
2334	2234	3230	60	E	12TH ST	S BONNIE BRAE ST	S MITCHELL ST	2	Minor Arterial	1	Asphalt	34	379	72	1,503	32	58	60	**41**	Mod	Marginal	41	26			**40**	4.4	0	8.9	7.4	6.9	10.0	10.0	10.0	10.0	9.0	10.0
2333	2233	3230	70	E	12TH ST	S MITCHELL ST	S JEFFERSON ST	2	Minor Arterial	1	Asphalt	32	380	68	1,419	58	55	60	**57**	Mod	Fair	21	21			**56**	4.9	0	8.9	7.9	9.6	10.0	10.0	10.0	10.0	9.3	9.2
2332	2232	3230	80	E	12TH ST	S JEFFERSON ST	S MCKINLEY ST	2	Minor Arterial	1	Asphalt	33	385	71	1,482	61	41	80	**54**	Strng	Fair	20	20			**54**	7.1	0	10.0	7.7	10.0	9.9	9.5	10.0	10.0	9.9	7.8
2331	2230	3230	90	E	12TH ST	S MCKINLEY ST	S JACKSON ST	2	Minor Arterial	1	Asphalt	63	362	127	2,661	70	52	80	**64**	Strng	Good	8	21			**64**	5.3	0	9.3	8.0	10.0	9.9	9.6	10.0	10.0	9.2	10.0
1163	319	3230	100	E	12TH ST	S JACKSON ST	S WASHINGTON ST	2	Minor Arterial	1	Asphalt	54	329	99	2,073	64	65	60	**64**	Mod	Good	16	20			**64**	3.6	0	10.0	8.3	8.4	10.0	10.0	10.0	10.0	8.8	10.0
1162	318	3230	110	E	12TH ST	S WASHINGTON ST	S MELROSE ST	2	Minor Arterial	1	Asphalt	44	331	81	1,699	71	52	80	**65**	Strng	Good	10	18			**64**	5.2	0	9.4	8.5	10.0	10.0	10.0	10.0	9.8	9.0	9.5
2327	2226	3230	120	E	12TH ST	S MELROSE ST	S CONWELL ST	2	Minor Arterial	1	Asphalt	45	331	83	1,738	75	56	80	**69**	Strng	Good	0	26			**68**	4.6	0	10.0	7.8	10.0	10.0	10.0	10.0	9.9	8.6	10.0
2325	2224	3230	130	E	12TH ST	S CONWELL ST	S WILSON ST	2	Minor Arterial	1	Asphalt	45	323	81	1,696	58	59	60	**58**	Mod	Fair	22	21			**58**	4.3	0	7.7	8.3	10.0	10.0	10.0	10.0	10.0	8.7	10.0
2324	2223	3230	140	E	12TH ST	S WILSON ST	S FENWAY ST	2	Minor Arterial	1	Asphalt	44	324	79	1,663	85	63	60	**78**	Mod	V Good	0	15			**77**	3.8	0	10.0	9.7	10.0	10.0	10.0	10.0	10.0	7.7	10.0
2323	2222	3230	150	E	12TH ST	S FENWAY ST	S KENWOOD ST	2	Minor Arterial	1	Asphalt	44	324	79	1,663	74	63	80	**70**	Strng	V Good	2	24			**70**	3.8	0	10.0	7.9	10.0	10.0	10.0	10.0	10.0	8.7	9.8
2322	2221	3230	160	E	12TH ST	S KENWOOD ST	S ELK ST	2	Minor Arterial	1	Asphalt	44	324	79	1,663	73	80	60	**75**	Mod	V Good	8	19			**75**	2.4	0	10.0	8.6	10.0	10.0	10.0	10.0	10.0	8.6	9.0
2321	2220	3230	170	E	12TH ST	S ELK ST	S LOWELL ST	2	Minor Arterial	1	Asphalt	45	317	79	1,664	64	79	60	**69**	Mod	Good	23	13			**69**	2.4	0	8.9	9.2	10.0	10.0	10.0	10.0	10.0	8.8	8.4
2319	2217	3230	180	E	12TH ST	S LOWELL ST	S BEVERLY ST	2	Minor Arterial	1	Asphalt	52	958	277	5,812	69	57	60	**65**	Mod	Good	15	16			**65**	4.5	0	10.0	8.8	10.0	10.0	10.0	10.0	10.0	8.8	8.1
2314	2211	3240	10	E	12TH ST	S BEVERLY ST	WISCONSIN ST	2	Minor Arterial	1	Asphalt	48	342	91	1,915	54	41	60	**50**	Mod	Marginal	32	13			**49**	7.1	0	8.4	9.0	9.0	10.0	10.0	10.0	10.0	9.1	9.1
2310	2206	3240	20	E	12TH ST	S WISCONSIN ST	S NEBRASKA AVE	2	Minor Arterial	1	Asphalt	40	330	73	1,540	49	59	60	**52**	Mod	Fair	32	19			**52**	4.3	0	7.2	8.4	9.5	10.0	10.0	10.0	10.0	8.8	10.0
2306	2202	3240	30	E	12TH ST	S NEBRASKA AVE	S PENNSYLVANIA AVE	2	Minor Arterial	1	Asphalt	41	330	75	1,579	82	70	60	**78**	Mod	V Good	5	13			**78**	3.1	0	10.0	9.7	10.0	10.0	10.0	10.0	10.0	8.0	9.4
5710	2199	3240	40	E	12TH ST	PENNSYLVANIA AVE	S MISSOURI AVE	2	Minor Arterial	1	Asphalt	40	331	74	1,545	73	69	60	**72**	Mod	V Good	12	15			**71**	3.2	0	10.0	9.3	10.0	10.0	10.0	10.0	10.0	8.3	8.5
5709	2198	3240	50	E	12TH ST	S MISSOURI AVE	ILLINOIS AVE	2	Minor Arterial	1	Asphalt	42	333	78	1,632	65	69	60	**66**	Mod	Good	12	23			**66**	3.2	0	10.0	8.8	8.8	10.0	10.0	10.0	8.3	9.0	10.0
5708	2197	3240	60	E	12TH ST	ILLINOIS AVE	COUNTRY CLUB RD	2	Minor Arterial	1	Asphalt	41	339	77	1,622	75	55	80	**68**	Strng	Good	4	21			**68**	4.8	0	10.0	8.8	9.6	10.0	10.0	10.0	10.0	8.5	9.2	10.0
5705	2194	3240	70	E	12TH ST	COUNTRY CLUB RD	BON AVE	2	Minor Arterial	1	Asphalt	46	312	80	1,674	78	69	60	**75**	Mod	V Good	0	22			**75**	3.2	0	10.0	8.1	10.0	10.0	10.0	10.0	10.0	8.7	10.0
1130	273	3240	80	E	12TH ST	BON AVE	DERINGTON AVE	2	Minor Arterial	1	Asphalt	48	311	83	1,742	75	77	60	**76**	Mod	V Good	14	12			**75**	2.6	0	9.1	9.3	9.5	10.0	10.0	10.0	10.0	8.9	10.0
1126	269	3240	90	E	12TH ST	DERINGTON AVE	PAYNE AVE	2	Minor Arterial	1	Asphalt	48	234	62	1,310	83	79	60	**82**	Mod	V Good	0	17			**81**	2.4	0	10.0	9.0	10.0	10.0	10.0	10.0	9.6	8.7	10.0
1131	274	3240	100	E	12TH ST	PAYNE AVE	FOREST DR	2	Minor Arterial	1	Asphalt	50	309	86	1,803	77	71	60	**75**	Mod	V Good	7	16			**75**	3.0	0	10.0	9.1	9.5	10.0	10.0	10.0	9.5	8.8	9.8

City of Casper, WY
Street Inventory and Condition Summary - Sorted by Street Name

																	Peripheral Concrete				Zone Summary							Project Summary			
GISID	Agency ID	Street Number	Block Number	Street Prefix	On Street	From Street	To Street	FunCL Code	FunCL	Pavetype Code	Pavetype	Pavement Width (ft)	Pavement Length (ft)	Add Area (yd2)	Pavement Area (yd2)	Sidewalk Length (ft)	Sidewalk Area (yd2)	Curb & Gutter Length (ft)	Estimated Ramp Count	Zone Name	Zone Code	Zone Length (ft)	Zone Current PCI	Zone Backlog (%)	Zone Network Index	Zone Rank	Project ID	Project Description	Project Block Count	Project Length (ft)	Project Area (yd2)
2231	2095	3090	10	E	10TH ST	S CENTER ST	S WOLCOTT ST	4	Local	1	Asphalt	33	381	70	1,467	0	0	0	0	Zone 1	10	1,506,396	59	14	51	1	**4340**	4340 - 10TH ST + Others	6	2,270	8,695
2170	1994	3100	10	E	10TH ST	S WOLCOTT ST	S DURBIN ST	4	Local	1	Asphalt	31	380	65	1,374	0	0	0	0	Zone 1	10	1,506,396	59	14	51	1	**4340**	4340 - 10TH ST + Others	6	2,270	8,695
2168	1990	3110	10	E	10TH ST	S DURBIN ST	S BEECH ST	4	Local	1	Asphalt	33	380	70	1,463	0	0	0	0	Zone 1	10	1,506,396	59	14	51	1	**4340**	4340 - 10TH ST + Others	6	2,270	8,695
4737	6585	3110	20	E	10TH ST	GRANT AVE	S BEECH ST	4	Local	1	Asphalt	30	145	24	508	0	0	0	0	Zone 1	10	1,506,396	59	14	51	1	**4420**	4420 - MILTON AVE + Others	9	2,894	12,020
4695	591	3120	10	E	10TH ST	S MCKINLEY ST	S JACKSON ST	4	Local	1	Asphalt	33	345	63	1,328	0	0	0	0	Zone 1	10	1,506,396	59	14	51	1	**4380**	4380 - 8TH ST + Others	9	2,436	9,383
4696	589	3120	20	E	10TH ST	S JACKSON ST	S WASHINGTON ST	4	Local	1	Asphalt	34	329	62	1,305	0	0	0	0	Zone 1	10	1,506,396	59	14	51	1	**4460**	4460 - 10TH ST + Others	9	4,887	18,897
4697	588	3120	30	E	10TH ST	S WASHINGTON ST	S MELROSE ST	4	Local	1	Asphalt	32	330	59	1,232	0	0	0	0	Zone 1	10	1,506,396	59	14	51	1	**4460**	4460 - 10TH ST + Others	9	4,887	18,897
4698	586	3120	40	E	10TH ST	S MELROSE ST	S CONWELL ST	4	Local	1	Asphalt	33	332	61	1,278	0	0	0	0	Zone 1	10	1,506,396	59	14	51	1	**4460**	4460 - 10TH ST + Others	9	4,887	18,897
1799	1396	3130	10	E	10TH ST	S WISCONSIN AVE	S BEVERLY ST	4	Local	1	Asphalt	43	337	81	1,691	0	0	0	0	Zone 1	10	1,506,396	59	14	51	1	**4440**	4440 - WISCONSIN AVE + Others	4	2,027	8,062
1798	1394	3130	20	E	10TH ST	S NEBRASKA AVE	S WISCONSIN AVE	4	Local	1	Asphalt	31	330	57	1,194	0	0	0	0	Zone 1	10	1,506,396	59	14	51	1	**4480**	4480 - 10TH ST + Others	3	1,356	5,306
1797	1393	3130	30	E	10TH ST	MISSOURI CIR	S NEBRASKA AVE	4	Local	1	Asphalt	35	361	70	1,474	0	0	0	0	Zone 1	10	1,506,396	59	14	51	1	**4480**	4480 - 10TH ST + Others	3	1,356	5,306
6661	1391	3130	40	E	10TH ST	MISSOURI CIR	MISSOURI AVE	4	Local	1	Asphalt	30	302	50	1,057	0	0	0	0	Zone 1	10	1,506,396	59	14	51	1	**3340**	3340 - 9TH ST + Others	7	2,783	10,503
6518	580	3130	50	E	10TH ST	MISSOURI AVE	E 10TH ST	4	Local	1	Asphalt	35	102	20	417	0	0	0	0	Zone 1	10	1,506,396	59	14	51	1	**4500**	4500 - MISSOURI AVE + Others	10	2,223	8,711
6517	579	3130	60	E	10TH ST	E 10TH ST	ILLINOIS AVE	4	Local	1	Asphalt	34	227	43	900	0	0	0	0	Zone 1	10	1,506,396	59	14	51	1	**4500**	4500 - MISSOURI AVE + Others	10	2,223	8,711
6516	578	3130	70	E	10TH ST	ILLINOIS AVE	ILLINOIS AVE	4	Local	1	Asphalt	32	58	10	217	0	0	0	0	Zone 1	10	1,506,396	59	14	51	1	**4400**	4400 - 8TH ST + Others	9	2,488	9,635
1296	577	3130	80	E	10TH ST	ILLINOIS AVE	COUNTRY CLUB RD	4	Local	1	Asphalt	33	285	52	1,097	0	0	0	0	Zone 1	10	1,506,396	59	14	51	1	**4500**	4500 - MISSOURI AVE + Others	10	2,223	8,711
6519	592	3140	10	E	10TH ST	MISSOURI AVE	E 10TH ST	4	Local	1	Asphalt	33	216	40	832	0	0	0	0	Zone 1	10	1,506,396	59	14	51	1	**4500**	4500 - MISSOURI AVE + Others	10	2,223	8,711
1295	575	3150	10	E	10TH ST	COUNTRY CLUB RD	BON AVE	4	Local	1	Asphalt	31	282	49	1,020	0	0	0	0	Zone 1	10	1,506,396	59	14	51	1	**4540**	4540 - 11TH ST + Others	5	1,900	7,237
1293	573	3150	20	E	10TH ST	BON AVE	DERINGTON AVE	4	Local	1	Asphalt	30	289	48	1,012	0	0	0	0	Zone 1	10	1,506,396	59	14	51	1	**4540**	4540 - 11TH ST + Others	5	1,900	7,237
1291	571	3150	30	E	10TH ST	DERINGTON AVE	PAYNE AVE	4	Local	1	Asphalt	32	286	51	1,068	0	0	0	0	Zone 1	10	1,506,396	59	14	51	1	**4540**	4540 - 11TH ST + Others	5	1,900	7,237
1300	584	3150	40	E	10TH ST	PAYNE AVE	TRIGOOD DR	4	Local	1	Asphalt	33	389	71	1,498	0	0	0	0	Zone 1	10	1,506,396	59	14	51	1	**4520**	4520 - TRIGOOD DR + Others	7	2,823	10,905
2164	1984	13350	10	W	10TH ST	S CEDAR ST	S POPLAR ST	4	Local	1	Asphalt	35	335	65	1,368	0	0	0	0	Zone 1	10	1,506,396	59	14	51	1	**11060**	11060 - 12TH ST + Others	8	2,714	10,102
2162	1980	13350	20	W	10TH ST	S CHESTNUT ST	CEDAR ST	4	Local	1	Asphalt	33	335	61	1,290	0	0	0	0	Zone 1	10	1,506,396	59	14	51	1	**11060**	11060 - 12TH ST + Others	8	2,714	10,102
2160	1978	13350	30	W	10TH ST	S WALNUT ST	CHESTNUT ST	4	Local	1	Asphalt	32	335	60	1,251	0	0	0	0	Zone 1	10	1,506,396	59	14	51	1	**11000**	11000 - CHESTNUT ST + Others	9	3,078	11,713
2158	1976	13360	10	W	10TH ST	S SPRUCE ST	S WALNUT ST	4	Local	1	Asphalt	31	365	63	1,320	0	0	0	0	Zone 1	10	1,506,396	59	14	51	1	**11000**	11000 - CHESTNUT ST + Others	9	3,078	11,713
1207	399	13370	10	W	10TH ST	S DAVID ST	S ASH ST	4	Local	1	Asphalt	33	370	68	1,425	0	0	0	0	Zone 1	10	1,506,396	59	14	51	1	**4340**	4340 - 10TH ST + Others	6	2,270	8,695
2233	2097	13370	20	W	10TH ST	S CENTER ST	S DAVID ST	4	Local	1	Asphalt	33	379	69	1,459	0	0	0	0	Zone 1	10	1,506,396	59	14	51	1	**4340**	4340 - 10TH ST + Others	6	2,270	8,695
2285	2159	3160	10	E	11TH ST	S CENTER ST	S WOLCOTT ST	4	Local	1	Asphalt	32	380	68	1,419	0	0	0	0	Zone 1	10	1,506,396	59	14	51	1	**4560**	4560 - CENTER ST + Others	10	3,736	17,913
1218	410	3170	10	E	11TH ST	S WOLCOTT ST	S DURBIN ST	4	Local	1	Asphalt	31	387	67	1,400	0	0	0	0	Zone 1	10	1,506,396	59	14	51	1	**4560**	4560 - CENTER ST + Others	10	3,736	17,913
1213	405	3180	10	E	11TH ST	S DURBIN ST	S BEECH ST	4	Local	1	Asphalt	33	374	69	1,440	0	0	0	0	Zone 1	10	1,506,396	59	14	51	1	**4620**	4620 - 11TH ST + Others	12	3,971	16,746
1209	401	3180	20	E	11TH ST	S BEECH ST	LINCOLN AVE	4	Local	1	Asphalt	31	353	61	1,277	0	0	0	0	Zone 1	10	1,506,396	59	14	51	1	**4620**	4620 - 11TH ST + Others	12	3,971	16,746
2279	2153	3180	40	E	11TH ST	LINCOLN AVE	OAKCREST AVE	4	Local	1	Asphalt	30	378	63	1,323	0	0	0	0	Zone 1	10	1,506,396	59	14	51	1	**4620**	4620 - 11TH ST + Others	12	3,971	16,746
1809	1425	3180	60	E	11TH ST	S OAK ST	S BONNIE BRAE ST	4	Local	1	Asphalt	29	357	58	1,208	0	0	0	0	Zone 1	10	1,506,396	59	14	51	1	**4620**	4620 - 11TH ST + Others	12	3,971	16,746
2283	2157	3180	80	E	11TH ST	BONNIE BRAE ST	S JEFFERSON ST	4	Local	1	Asphalt	31	541	93	1,957	0	0	0	0	Zone 1	10	1,506,396	59	14	51	1	**4620**	4620 - 11TH ST + Others	12	3,971	16,746
2056	1820	3180	90	E	11TH ST	S MITCHELL ST	S JEFFERSON ST	4	Local	1	Asphalt	24	205	27	574	0	0	0	0	Zone 1	10	1,506,396	59	14	51	1	**4620**	4620 - 11TH ST + Others	12	3,971	16,746
4801	2231	3180	100	E	11TH ST	S JEFFERSON ST	DEAD END	4	Local	1	Asphalt	27	375	56	1,181	0	0	0	0	Zone 1	10	1,506,396	59	14	51	1	**4580**	4580 - JEFFERSON ST + Others	5	1,830	7,577
2238	2104	3190	10	E	11TH ST	MISSOURI AVE	ILLINOIS AVE	4	Local	1	Asphalt	32	378	67	1,411	0	0	0	0	Zone 1	10	1,506,396	59	14	51	1	**4400**	4400 - 8TH ST + Others	9	2,488	9,635
2235	2100	3200	10	E	11TH ST	COUNTRY CLUB RD	PAYNE AVE	4	Local	1	Asphalt	34	857	162	3,399	0	0	0	0	Zone 1	10	1,506,396	59	14	51	1	**4540**	4540 - 11TH ST + Others	5	1,900	7,237
5799	6131	3200	20	E	11TH ST	PAYNE AVE	TRIGOOD DR	4	Local	1	Asphalt	34	186	35	738	0	0	0	0	Zone 1	10	1,506,396	59	14	51	1	**4540**	4540 - 11TH ST + Others	5	1,900	7,237
1215	407	13380	10	W	11TH ST	S WILLOW ST	S CHERRY ST	4	Local	1	Asphalt	32	336	60	1,254	0	0	0	0	Zone 1	10	1,506,396	59	14	51	1	**10960**	10960 - CHERRY ST + Others	5	1,630	6,166
1211	403	13380	20	W	11TH ST	S BOXELDER ST	S WILLOW ST	4	Local	1	Asphalt	29	335	54	1,133	0	0	0	0	Zone 1	10	1,506,396	59	14	51	1	**10840**	10840 - BOXELDER ST + Others	5	1,917	7,248
2280	2154	13380	30	W	11TH ST	S POPLAR ST	S BOXELDER ST	4	Local	1	Asphalt	32	333	59	1,243	0	0	0	0	Zone 1	10	1,506,396	59	14	51	1	**10840**	10840 - BOXELDER ST + Others	5	1,917	7,248
2275	2149	13390	10	W	11TH ST	S CEDAR ST	S POPLAR ST	4	Local	1	Asphalt	25	336	47	980	0	0	0	0	Zone 1	10	1,506,396	59	14	51	1	**11060**	11060 - 12TH ST + Others	8	2,714	10,102
2249	2118	13390	20	W	11TH ST	S CHESTNUT ST	S CEDAR ST	4	Local	1	Asphalt	33	335	61	1,290	0	0	0	0	Zone 1	10	1,506,396	59	14	51	1	**11060**	11060 - 12TH ST + Others	8	2,714	10,102
2246	2115	13390	30	W	11TH ST	S WALNUT ST	S CHESTNUT ST	4	Local	1	Asphalt	27	335	50	1,055	0	0	0	0	Zone 1	10	1,506,396	59	14	51	1	**11000**	11000 - CHESTNUT ST + Others	9	3,078	11,713
2244	2113	13400	10	W	11TH ST	S SPRUCE ST	S WALNUT ST	4	Local	1	Asphalt	34	365	69	1,448	0	0	0	0	Zone 1	10	1,506,396	59	14	51	1	**11000**	11000 - CHESTNUT ST + Others	9	3,078	11,713
2293	2168	13410	10	W	11TH ST	S ASH ST	S ELM ST	4	Local	1	Asphalt	33	360	66	1,386	0	0	0	0	Zone 1	10	1,506,396	59	14	51	1	**4560**	4560 - CENTER ST + Others	10	3,736	17,913
2289	2163	13420	10	W	11TH ST	S DAVID ST	S ASH ST	4	Local	1	Asphalt	32	370	66	1,381	0	0	0	0	Zone 1	10	1,506,396	59	14	51	1	**4560**	4560 - CENTER ST + Others	10	3,736	17,913
2287	2161	13420	20	W	11TH ST	S CENTER ST	S DAVID ST	4	Local	1	Asphalt	29	380	61	1,286	0	0	0	0	Zone 1	10	1,506,396	59	14	51	1	**4560**	4560 - CENTER ST + Others	10	3,736	17,913
2342	2243	3220	10	E	12TH ST	S CENTER ST	S WOLCOTT ST	2	Minor Arterial	1	Asphalt	30	379	63	1,327	0	0	0	0	Zone 1	10	1,506,396	59	14	51	1	**4640**	4640 - 12TH ST + Others	7	2,271	6,306
2339	2240	3230	10	E	12TH ST	S WOLCOTT ST	S DURBIN ST	2	Minor Arterial	1	Asphalt	30	430	72	1,505	0	0	0	0	Zone 1	10	1,506,396	59	14	51	1	**4660**	4660 - 12TH ST	3	1,140	4,023
2338	2239	3230	20	E	12TH ST	S DURBIN ST	S BEECH ST	2	Minor Arterial	1	Asphalt	32	330	59	1,232	0	0	0	0	Zone 1	10	1,506,396	59	14	51	1	**4660**	4660 - 12TH ST	3	1,140	4,023
2337	2238	3230	30	E	12TH ST	S BEECH ST	S LINCOLN ST	2	Minor Arterial	1	Asphalt	29	380	61	1,286	0	0	0	0	Zone 1	10	1,506,396	59	14	51	1	**4660**	4660 - 12TH ST	3	1,140	4,023
2336	2236	3230	40	E	12TH ST	S LINCOLN ST	OAKCREST AVE	2	Minor Arterial	1	Asphalt	30	379	63	1,327	0	0	0	0	Zone 1	10	1,506,396	59	14	51	1	**4680**	4680 - 12TH ST	5	1,902	7,146
2335	2235	3230	50	E	12TH ST	BONNIE BRAE ST	OAKCREST AVE	2	Minor Arterial	1	Asphalt	32	379	67	1,415	0	0	0	0	Zone 1	10	1,506,396	59	14	51	1	**4680**	4680 - 12TH ST	5	1,902	7,146
2334	2234	3230	60	E	12TH ST	S BONNIE BRAE ST	S MITCHELL ST	2	Minor Arterial	1	Asphalt	34	379	72	1,503	0	0	0	0	Zone 1	10	1,506,396	59	14	51	1	**4680**	4680 - 12TH ST	5	1,902	7,146
2333	2233	3230	70	E	12TH ST	S MITCHELL ST	S JEFFERSON ST	2	Minor Arterial	1	Asphalt	32	380	68	1,419	0	0	0	0	Zone 1	10	1,506,396	59	14	51	1	**4680**	4680 - 12TH ST	5	1,902	7,146
2332	2232	3230	80	E	12TH ST	S JEFFERSON ST	S MCKINLEY ST	2	Minor Arterial	1	Asphalt	33	385	71	1,482	0	0	0	0	Zone 1	10	1,506,396	59	14	51	1	**4680**	4680 - 12TH ST	5	1,902	7,146
2331	2230	3230	90	E	12TH ST	S MCKINLEY ST	S JACKSON ST	2	Minor Arterial	1	Asphalt	63	362	127	2,661	0	0	0	0	Zone 1	10	1,506,396	59	14	51	1	**4760**	4760 - 12TH ST	10	3,923	22,332
1163	319	3230	100	E	12TH ST	S JACKSON ST	S WASHINGTON ST	2	Minor Arterial	1	Asphalt	54	329	99	2,073	0	0	0	0	Zone 1	10	1,506,396	59	14	51	1	**4760**	4760 - 12TH ST	10	3,923	22,332
1162	318	3230	110	E	12TH ST	S WASHINGTON ST	S MELROSE ST	2	Minor Arterial	1	Asphalt	44	331	81	1,699	0	0	0	0	Zone 1	10	1,506,396	59	14	51	1	**4760**	4760 - 12TH ST	10	3,923	22,332
2327	2226	3230	120	E	12TH ST	S MELROSE ST	S CONWELL ST	2	Minor Arterial	1	Asphalt	45	331	83	1,738	0	0	0	0	Zone 1	10	1,506,396	59	14	51	1	**4760**	4760 - 12TH ST	10	3,923	22,332
2325	2224	3230	130	E	12TH ST	S CONWELL ST	S WILSON ST	2	Minor Arterial	1	Asphalt	45	323	81	1,696	0	0	0	0	Zone 1	10	1,506,396	59	14	51	1	**4760**	4760 - 12TH ST	10	3,923	22,332
2324	2223	3230	140	E	12TH ST	S WILSON ST	S FENWAY ST	2	Minor Arterial	1	Asphalt	44	324	79	1,663	0	0	0	0	Zone 1	10	1,506,396	59	14	51	1	**4760**	4760 - 12TH ST	10	3,923	22,332
2323	2222	3230	150	E	12TH ST	S FENWAY ST	S KENWOOD ST	2	Minor Arterial	1	Asphalt	44	324	79	1,663	0	0	0	0	Zone 1	10	1,506,396	59	14	51	1	**4760**	4760 - 12TH ST	10	3,923	22,332
2322	2221	3230	160	E	12TH ST	S KENWOOD ST	S ELK ST	2	Minor Arterial	1	Asphalt	44	324	79	1,663	0	0	0	0	Zone 1	10	1,506,396	59	14	51	1	**4760**	4760 - 12TH ST	10	3,923	22,332
2321	2220	3230	170	E	12TH ST	S ELK ST	S LOWELL ST	2	Minor Arterial	1	Asphalt	45	317	79	1,664	0	0	0	0	Zone 1	10	1,506,396	59	14	51	1	**4760**	4760 - 12TH ST	10	3,923	22,332
2319	2217	3230	180	E	12TH ST	S LOWELL ST	S BEVERLY ST	2	Minor Arterial	1	Asphalt	52	958	277	5,812	0	0	0	0	Zone 1	10	1,506,396	59	14	51	1	**4760**	4760 - 12TH ST	10	3,923	22,332
2314	2211	3240	10	E	12TH ST	S BEVERLY ST	WISCONSIN ST	2	Minor Arterial	1	Asphalt	48	342	91	1,915	0	0	0	0	Zone 1	10	1,506,396	59	14	51	1	**4800**	4800 - 12TH ST	6	2,005	9,833
2310	2206	3240	20	E	12TH ST	S WISCONSIN ST	S NEBRASKA AVE	2	Minor Arterial	1	Asphalt	40	330	73	1,540	0	0	0	0	Zone 1	10	1,506,396	59	14	51	1	**4800**	4800 - 12TH ST	6	2,005	9,833
2306	2202	3240	30	E	12TH ST	S NEBRASKA AVE	S PENNSYLVANIA AVE	2	Minor Arterial	1	Asphalt	41	330	75	1,579	0	0	0	0	Zone 1	10	1,506,396	59	14	51	1	**4800**	4800 - 12TH ST	6	2,005	9,833
5710	2199	3240	40	E	12TH ST	PENNSYLVANIA AVE	S MISSOURI AVE	2	Minor Arterial	1	Asphalt	40	331	74	1,545	0	0	0	0	Zone 1	10	1,506,396	59	14	51	1	**4800**	4800 - 12TH ST	6	2,005	9,833
5709	2198	3240	50	E	12TH ST	S MISSOURI AVE	ILLINOIS AVE	2	Minor Arterial	1	Asphalt	42	333	78	1,632	0	0	0	0	Zone 1	10	1,506,396	59	14	51	1	**4800**	4800 - 12TH ST	6	2,005	9,833
5708	2197	3240	60	E	12TH ST	ILLINOIS AVE	COUNTRY CLUB RD	2	Minor Arterial	1	Asphalt	41	339	77	1,622	0	0	0	0	Zone 1	10	1,506,396	59	14	51	1	**4800**	4800 - 12TH ST	6	2,005	9,833
5705	2194	3240	70	E	12TH ST	COUNTRY CLUB RD	BON AVE	2	Minor Arterial	1	Asphalt	46	312	80	1,674	0	0	0	0	Zone 1	10	1,506,396	59	14	51	1	**4840**	4840 - 12TH ST	12	2,420	12,738
1130	273	3240	80	E	12TH ST	BON AVE	DERINGTON AVE	2	Minor Arterial	1	Asphalt	48	311	83	1,742	0	0	0	0	Zone 1	10	1,506,396	59	14	51	1	**4840**	4840 - 12TH ST	12	2,420	12,738
1126	269	3240	90	E	12TH ST	DERINGTON AVE	PAYNE AVE	2	Minor Arterial	1	Asphalt	48	234	62	1,310	0	0	0	0	Zone 1	10	1,506,396	59	14	51	1	**4840**	4840 - 12TH ST	12	2,420	12,738
1131	274	3240	100	E	12TH ST	PAYNE AVE	FOREST DR	2	Minor Arterial	1	Asphalt	50	309	86	1,803	0	0	0	0	Zone 1	10	1,506,396	59	14	51	1	**4840**	4840 - 12TH ST	12	2,420	12,738

City of Casper, WY
Street Inventory and Condition Summarry - Sorted by Street Name

GISID	Agency ID	Street Number	Block Number	Street Prefix	On Street	From Street	To Street	FunCL Code	FunCL	Pavetype Code	Pavetype	Pavement Width (ft)	Pavement Length (ft)	Add Area (yd2)	Pavement Area (yd2)	Project Current PCI	Project Condition Rating	Project Strength Code	Project FunCl Code	Project Pavetype Code
2231	2095	3090	10	E	10TH ST	S CENTER ST	S WOLCOTT ST	4	Local	1	Asphalt	33	381	70	1,467	**50**	Fair	2	4	1
2170	1994	3100	10	E	10TH ST	S WOLCOTT ST	S DURBIN ST	4	Local	1	Asphalt	31	380	65	1,374	**50**	Fair	2	4	1
2168	1990	3110	10	E	10TH ST	S DURBIN ST	S BEECH ST	4	Local	1	Asphalt	33	380	70	1,463	**50**	Fair	2	4	1
4737	6585	3110	20	E	10TH ST	GRANT AVE	S BEECH ST	4	Local	1	Asphalt	30	145	24	508	**56**	Fair	3	4	1
4695	591	3120	10	E	10TH ST	S MCKINLEY ST	S JACKSON ST	4	Local	1	Asphalt	33	345	63	1,328	**47**	Marginal	2	4	1
4696	589	3120	20	E	10TH ST	S JACKSON ST	S WASHINGTON ST	4	Local	1	Asphalt	34	329	62	1,305	**53**	Fair	2	4	1
4697	588	3120	30	E	10TH ST	S WASHINGTON ST	S MELROSE ST	4	Local	1	Asphalt	32	330	59	1,232	**53**	Fair	2	4	1
4698	586	3120	40	E	10TH ST	S MELROSE ST	S CONWELL ST	4	Local	1	Asphalt	33	332	61	1,278	**53**	Fair	2	4	1
1799	1396	3130	10	E	10TH ST	S WISCONSIN AVE	S BEVERLY ST	4	Local	1	Asphalt	43	337	81	1,691	**49**	Marginal	2	4	1
1798	1394	3130	20	E	10TH ST	S NEBRASKA AVE	S WISCONSIN AVE	4	Local	1	Asphalt	31	330	57	1,194	**57**	Fair	2	4	1
1797	1393	3130	30	E	10TH ST	MISSOURI CIR	S NEBRASKA AVE	4	Local	1	Asphalt	35	361	70	1,474	**57**	Fair	2	4	1
6661	1391	3130	40	E	10TH ST	MISSOURI CIR	MISSOURI AVE	4	Local	1	Asphalt	30	302	50	1,057	**47**	Marginal	2	4	1
6518	580	3130	50	E	10TH ST	MISSOURI AVE	E 10TH ST	4	Local	1	Asphalt	35	102	20	417	**65**	Good	2	4	1
6517	579	3130	60	E	10TH ST	E 10TH ST	ILLINOIS AVE	4	Local	1	Asphalt	34	227	43	900	**65**	Good	2	4	1
6516	578	3130	70	E	10TH ST	ILLINOIS AVE	ILLINOIS AVE	4	Local	1	Asphalt	32	58	10	217	**53**	Fair	3	4	1
1296	577	3130	80	E	10TH ST	ILLINOIS AVE	COUNTRY CLUB RD	4	Local	1	Asphalt	33	285	52	1,097	**65**	Good	2	4	1
6519	592	3140	10	E	10TH ST	MISSOURI AVE	E 10TH ST	4	Local	1	Asphalt	33	216	40	832	**65**	Good	2	4	1
1295	575	3150	10	E	10TH ST	COUNTRY CLUB RD	BON AVE	4	Local	1	Asphalt	31	282	49	1,020	**47**	Marginal	2	4	1
1293	573	3150	20	E	10TH ST	BON AVE	DERINGTON AVE	4	Local	1	Asphalt	30	289	48	1,012	**47**	Marginal	2	4	1
1291	571	3150	30	E	10TH ST	DERINGTON AVE	PAYNE AVE	4	Local	1	Asphalt	32	286	51	1,068	**47**	Marginal	2	4	1
1300	584	3150	40	E	10TH ST	PAYNE AVE	TRIGOOD DR	4	Local	1	Asphalt	33	389	71	1,498	**60**	Good	2	4	1
2164	1984	13350	10	W	10TH ST	S CEDAR ST	S POPLAR ST	4	Local	1	Asphalt	35	335	65	1,368	**54**	Fair	3	4	1
2162	1980	13350	20	W	10TH ST	S CHESTNUT ST	CEDAR ST	4	Local	1	Asphalt	33	335	61	1,290	**54**	Fair	3	4	1
2160	1978	13350	30	W	10TH ST	S WALNUT ST	CHESTNUT ST	4	Local	1	Asphalt	32	335	60	1,251	**50**	Fair	3	4	1
2158	1976	13360	10	W	10TH ST	S SPRUCE ST	S WALNUT ST	4	Local	1	Asphalt	31	365	63	1,320	**50**	Fair	3	4	1
1207	399	13370	10	W	10TH ST	S DAVID ST	S ASH ST	4	Local	1	Asphalt	33	370	68	1,425	**50**	Fair	2	4	1
2233	2097	13370	20	W	10TH ST	S CENTER ST	S DAVID ST	4	Local	1	Asphalt	33	379	69	1,459	**50**	Fair	2	4	1
2285	2159	3160	10	E	11TH ST	S CENTER ST	S WOLCOTT ST	4	Local	1	Asphalt	32	380	68	1,419	**72**	V Good	2	4	1
1218	410	3170	10	E	11TH ST	S WOLCOTT ST	S DURBIN ST	4	Local	1	Asphalt	31	387	67	1,400	**72**	V Good	2	4	1
1213	405	3180	10	E	11TH ST	S DURBIN ST	S BEECH ST	4	Local	1	Asphalt	33	374	69	1,440	**71**	V Good	2	4	1
1209	401	3180	20	E	11TH ST	S BEECH ST	LINCOLN AVE	4	Local	1	Asphalt	31	353	61	1,277	**71**	V Good	2	4	1
2279	2153	3180	40	E	11TH ST	LINCOLN AVE	OAKCREST AVE	4	Local	1	Asphalt	30	378	63	1,323	**71**	V Good	2	4	1
1809	1425	3180	60	E	11TH ST	S OAK ST	S BONNIE BRAE ST	4	Local	1	Asphalt	29	357	58	1,208	**71**	V Good	2	4	1
2283	2157	3180	80	E	11TH ST	BONNIE BRAE ST	S JEFFERSON ST	4	Local	1	Asphalt	31	541	93	1,957	**71**	V Good	2	4	1
2056	1820	3180	90	E	11TH ST	S MITCHELL ST	S JEFFERSON ST	4	Local	1	Asphalt	24	205	27	574	**71**	V Good	2	4	1
4801	2231	3180	100	E	11TH ST	S JEFFERSON ST	DEAD END	4	Local	1	Asphalt	27	375	56	1,181	**48**	Marginal	2	4	1
2238	2104	3190	10	E	11TH ST	MISSOURI AVE	ILLINOIS AVE	4	Local	1	Asphalt	32	378	67	1,411	**53**	Fair	3	4	1
2235	2100	3200	10	E	11TH ST	COUNTRY CLUB RD	PAYNE AVE	4	Local	1	Asphalt	34	857	162	3,399	**47**	Marginal	2	4	1
5799	6131	3200	20	E	11TH ST	PAYNE AVE	TRIGOOD DR	4	Local	1	Asphalt	34	186	35	738	**47**	Marginal	2	4	1
1215	407	13380	10	W	11TH ST	S WILLOW ST	S CHERRY ST	4	Local	1	Asphalt	32	336	60	1,254	**44**	Marginal	2	4	1
1211	403	13380	20	W	11TH ST	S BOXELDER ST	S WILLOW ST	4	Local	1	Asphalt	29	335	54	1,133	**57**	Fair	2	4	1
2280	2154	13380	30	W	11TH ST	S POPLAR ST	S BOXELDER ST	4	Local	1	Asphalt	32	333	59	1,243	**57**	Fair	2	4	1
2275	2149	13390	10	W	11TH ST	S CEDAR ST	S POPLAR ST	4	Local	1	Asphalt	25	336	47	980	**54**	Fair	3	4	1
2249	2118	13390	20	W	11TH ST	S CHESTNUT ST	S CEDAR ST	4	Local	1	Asphalt	33	335	61	1,290	**54**	Fair	3	4	1
2246	2115	13390	30	W	11TH ST	S WALNUT ST	S CHESTNUT ST	4	Local	1	Asphalt	27	335	50	1,055	**50**	Fair	3	4	1
2244	2113	13400	10	W	11TH ST	S SPRUCE ST	S WALNUT ST	4	Local	1	Asphalt	34	365	69	1,448	**50**	Fair	3	4	1
2293	2168	13410	10	W	11TH ST	S ASH ST	S ELM ST	4	Local	1	Asphalt	33	360	66	1,386	**72**	V Good	2	4	1
2289	2163	13420	10	W	11TH ST	S DAVID ST	S ASH ST	4	Local	1	Asphalt	32	370	66	1,381	**72**	V Good	2	4	1
2287	2161	13420	20	W	11TH ST	S CENTER ST	S DAVID ST	4	Local	1	Asphalt	29	380	61	1,286	**72**	V Good	2	4	1
2342	2243	3220	10	E	12TH ST	S CENTER ST	S WOLCOTT ST	2	Minor Arterial	1	Asphalt	30	379	63	1,327	**48**	Marginal	2	2	1
2339	2240	3230	10	E	12TH ST	S WOLCOTT ST	S DURBIN ST	2	Minor Arterial	1	Asphalt	30	430	72	1,505	**33**	Poor	2	2	1
2338	2239	3230	20	E	12TH ST	S DURBIN ST	S BEECH ST	2	Minor Arterial	1	Asphalt	32	330	59	1,232	**33**	Poor	2	2	1
2337	2238	3230	30	E	12TH ST	S BEECH ST	S LINCOLN ST	2	Minor Arterial	1	Asphalt	29	380	61	1,286	**33**	Poor	2	2	1
2336	2236	3230	40	E	12TH ST	S LINCOLN ST	OAKCREST AVE	2	Minor Arterial	1	Asphalt	30	379	63	1,327	**50**	Fair	2	2	1
2335	2235	3230	50	E	12TH ST	BONNIE BRAE ST	OAKCREST AVE	2	Minor Arterial	1	Asphalt	32	379	67	1,415	**50**	Fair	2	2	1
2334	2234	3230	60	E	12TH ST	S BONNIE BRAE ST	S MITCHELL ST	2	Minor Arterial	1	Asphalt	34	379	72	1,503	**50**	Fair	2	2	1
2333	2233	3230	70	E	12TH ST	S MITCHELL ST	S JEFFERSON ST	2	Minor Arterial	1	Asphalt	32	380	68	1,419	**50**	Fair	2	2	1
2332	2232	3230	80	E	12TH ST	S JEFFERSON ST	S MCKINLEY ST	2	Minor Arterial	1	Asphalt	33	385	71	1,482	**50**	Fair	2	2	1
2331	2230	3230	90	E	12TH ST	S MCKINLEY ST	S JACKSON ST	2	Minor Arterial	1	Asphalt	63	362	127	2,661	**66**	Good	2	2	1
1163	319	3230	100	E	12TH ST	S JACKSON ST	S WASHINGTON ST	2	Minor Arterial	1	Asphalt	54	329	99	2,073	**66**	Good	2	2	1
1162	318	3230	110	E	12TH ST	S WASHINGTON ST	S MELROSE ST	2	Minor Arterial	1	Asphalt	44	331	81	1,699	**66**	Good	2	2	1
2327	2226	3230	120	E	12TH ST	S MELROSE ST	S CONWELL ST	2	Minor Arterial	1	Asphalt	45	331	83	1,738	**66**	Good	2	2	1
2325	2224	3230	130	E	12TH ST	S CONWELL ST	S WILSON ST	2	Minor Arterial	1	Asphalt	45	323	81	1,696	**66**	Good	2	2	1
2324	2223	3230	140	E	12TH ST	S WILSON ST	S FENWAY ST	2	Minor Arterial	1	Asphalt	44	324	79	1,663	**66**	Good	2	2	1
2323	2222	3230	150	E	12TH ST	S FENWAY ST	S KENWOOD ST	2	Minor Arterial	1	Asphalt	44	324	79	1,663	**66**	Good	2	2	1
2322	2221	3230	160	E	12TH ST	S KENWOOD ST	S ELK ST	2	Minor Arterial	1	Asphalt	44	324	79	1,663	**66**	Good	2	2	1
2321	2220	3230	170	E	12TH ST	S ELK ST	S LOWELL ST	2	Minor Arterial	1	Asphalt	45	317	79	1,664	**66**	Good	2	2	1
2319	2217	3230	180	E	12TH ST	S LOWELL ST	S BEVERLY ST	2	Minor Arterial	1	Asphalt	52	958	277	5,812	**66**	Good	2	2	1
2314	2211	3240	10	E	12TH ST	S BEVERLY ST	WISCONSIN ST	2	Minor Arterial	1	Asphalt	48	342	91	1,915	**63**	Good	2	2	1
2310	2206	3240	20	E	12TH ST	S WISCONSIN ST	S NEBRASKA AVE	2	Minor Arterial	1	Asphalt	40	330	73	1,540	**63**	Good	2	2	1
2306	2202	3240	30	E	12TH ST	S NEBRASKA AVE	S PENNSYLVANIA AVE	2	Minor Arterial	1	Asphalt	41	330	75	1,579	**63**	Good	2	2	1
5710	2199	3240	40	E	12TH ST	PENNSYLVANIA AVE	S MISSOURI AVE	2	Minor Arterial	1	Asphalt	40	331	74	1,545	**63**	Good	2	2	1
5709	2198	3240	50	E	12TH ST	S MISSOURI AVE	ILLINOIS AVE	2	Minor Arterial	1	Asphalt	42	333	78	1,632	**63**	Good	2	2	1
5708	2197	3240	60	E	12TH ST	ILLINOIS AVE	COUNTRY CLUB RD	2	Minor Arterial	1	Asphalt	41	339	77	1,622	**63**	Good	2	2	1
5705	2194	3240	70	E	12TH ST	COUNTRY CLUB RD	BON AVE	2	Minor Arterial	1	Asphalt	46	312	80	1,674	**72**	V Good	2	2	1
1130	273	3240	80	E	12TH ST	BON AVE	DERINGTON AVE	2	Minor Arterial	1	Asphalt	48	311	83	1,742	**72**	V Good	2	2	1
1126	269	3240	90	E	12TH ST	DERINGTON AVE	PAYNE AVE	2	Minor Arterial	1	Asphalt	48	234	62	1,310	**72**	V Good	2	2	1
1131	274	3240	100	E	12TH ST	PAYNE AVE	FOREST DR	2	Minor Arterial	1	Asphalt	50	309	86	1,803	**72**	V Good	2	2	1

City of Casper, WY
Street Inventory and Condition Summarry - Sorted by Street Name

Condition Summary — Condition Details

GISID	Agency ID	Street Number	Block Number	Street Prefix	On Street	From Street	To Street	FunCL Code	FunCL	Pavetype Code	Pavetype	Pavement Width (ft)	Pavement Length (ft)	Add Area (yd2)	Pavement Area (yd2)	Surface Distress Index (SDI)	Roughness Index (RI)	Structural Index (SI)	Pavement Cndtn Index (PCI)	Strength Rating	Condition Rating	Load Assoc Distress Deducts (LADD)	Non-Load Distress Deducts (NLAD)	PCI Override (OPCI)	OPCI Date	Current Segment PCI (CPCI)	Segment IRI (mm/m)	Deflection Results	Rutting (ACP Only)	L&T Cracking / Linear Crk	Alligator Cracking Divided Slab / Blow Up	Map Crk / Crnr Brk / D Crk	Edge Cracking Joint Spall / Joint Sealant	Distortions / Faulting	Bleeding / Polished Agg	Raveling / Scaling / CAL	Patches / Potholes
1129	272	3240	110	E	12TH ST	FOREST DR	FOREST DR	2	Minor Arterial	1	Asphalt	44	84	21	431	73	65	60	**70**	Mod	V Good	8	19			**70**	3.7	0	10.0	8.5	9.2	10.0	10.0	10.0	10.0	8.8	10.0
1127	270	3240	120	E	12TH ST	FOREST DR	GLENAIRE DR	2	Minor Arterial	1	Asphalt	42	171	40	838	84	73	60	**80**	Mod	V Good	0	16			**80**	2.9	0	10.0	9.2	10.0	10.0	10.0	10.0	9.3	8.8	10.0
1124	267	3240	130	E	12TH ST	GLENAIRE DR	HAZELWODD DR	2	Minor Arterial	1	Asphalt	42	181	42	887	60	65	60	**62**	Mod	Good	21	20			**61**	3.6	0	7.8	8.9	10.0	10.0	10.0	10.0	9.3	8.6	10.0
1122	265	3240	140	E	12TH ST	HAZELWOOD DR	HAZELWOOD DR	2	Minor Arterial	1	Asphalt	44	66	16	339	64	83	60	**70**	Mod	V Good	22	14			**70**	2.1	0	7.7	9.8	10.0	10.0	10.0	10.0	9.2	8.4	10.0
1121	264	3240	150	E	12TH ST	HAZELWOOD DR	IVY LN	2	Minor Arterial	1	Asphalt	42	181	42	887	63	84	60	**70**	Mod	V Good	19	18			**69**	2.1	0	8.0	9.0	10.0	10.0	10.0	10.0	9.3	8.7	10.0
1119	262	3240	160	E	12TH ST	IVY LN	IVY LN	2	Minor Arterial	1	Asphalt	42	72	17	353	87	76	60	**83**	Mod	V Good	0	14			**83**	2.6	0	10.0	10.0	10.0	10.0	10.0	10.0	9.2	8.2	10.0
1118	261	3240	170	E	12TH ST	IVY LN	JAMAICA DR	2	Minor Arterial	1	Asphalt	43	250	60	1,254	58	66	60	**61**	Mod	Good	23	18			**60**	3.5	0	8.6	8.8	9.0	10.0	10.0	10.0	9.5	8.8	10.0
1117	260	3240	180	E	12TH ST	JAMAICA DR	KINGSBURY DR	2	Minor Arterial	1	Asphalt	42	249	58	1,220	60	72	60	**64**	Mod	Good	20	18			**64**	2.9	0	8.3	8.8	9.6	10.0	10.0	10.0	9.5	8.8	10.0
1116	259	3240	190	E	12TH ST	KINGBURY DR	LINDA VISTA DR	2	Minor Arterial	1	Asphalt	45	250	63	1,313	37	77	30	**50**	Weak	Fair	47	15			**50**	2.5	0	6.7	9.0	8.4	10.0	10.0	10.0	9.6	9.0	10.0
5678	258	3240	200	E	12TH ST	LINDA VISTA DR	MANOR DR	2	Minor Arterial	1	Asphalt	44	250	61	1,283	65	79	60	**70**	Mod	Good	14	21			**69**	2.4	0	10.0	8.4	9.1	10.0	10.0	10.0	9.5	8.9	9.4
5677	257	3240	210	E	12TH ST	MANOR DR	NOTTINGHAM DR	2	Minor Arterial	1	Asphalt	45	249	62	1,307	52	60	60	**55**	Mod	Fair	25	24			**54**	4.2	0	8.2	8.1	9.2	10.0	10.0	10.0	9.5	8.9	10.0
5675	255	3240	220	E	12TH ST	NOTTINGHAM DR	KELLY DR	2	Minor Arterial	1	Asphalt	43	283	68	1,420	37	62	60	**45**	Mod	Marginal	38	25			**45**	4.0	0	9.8	7.6	7.3	10.0	10.0	10.0	9.6	9.2	8.9
2057	1821	3240	230	E	12TH ST	KELLY DR	TROJAN DR	2	Minor Arterial	1	Asphalt	43	271	65	1,360	45	74	60	**55**	Mod	Fair	30	26			**54**	2.8	0	10.0	7.7	7.9	10.0	10.0	10.0	9.6	9.0	8.9
2055	1819	3240	240	E	12TH ST	TROJAN DR	WALSH DR	2	Minor Arterial	1	Asphalt	42	224	52	1,098	61	71	60	**64**	Mod	Good	14	24			**64**	3.0	0	10.0	8.0	9.3	10.0	10.0	10.0	9.5	9.0	9.1
5702	2190	3240	250	E	12TH ST	WALSH DR	BRETTON DR	2	Minor Arterial	1	Asphalt	42	645	151	3,161	38	65	60	**47**	Mod	Marginal	31	31			**46**	3.7	0	9.3	7.0	7.8	10.0	10.0	10.0	9.6	9.1	9.7
5707	2196	3240	260	E	12TH ST	BRETTON DR	CARRIAGE LN	2	Minor Arterial	1	Asphalt	43	714	171	3,582	41	62	60	**48**	Mod	Marginal	31	28			**47**	3.9	0	9.2	7.4	7.9	10.0	10.0	10.0	9.6	9.1	9.7
6808	2370	3240	270	E	12TH ST	CARRIAGE LN	SE WYOMING BLVD	2	Minor Arterial	1	Asphalt	41	706	161	3,377	63	62	60	**63**	Mod	Good	20	17			**62**	3.9	0	9.9	8.7	9.2	10.0	10.0	9.9	9.6	9.1	8.7
7472	6176	3250	10	E	12TH ST	SE WYOMING BLVD	STAFFORD	3	Collector	2	Concrete	54	285	86	1,796	87	55	60	**76**	Mod	V Good	0	0			**76**	4.8	0	10.0	8.5	10.0	10.0	10.0	10.0	10.0	8.9	10.0
4387	6174	3250	20	E	12TH ST	STAFFORD CT	STAFFORD	3	Collector	1	Asphalt	44	289	71	1,484	33	56	60	**41**	Mod	Marginal	36	31			**40**	4.6	0	10.0	7.0	6.4	10.0	10.0	10.0	10.0	8.8	10.0
2479	2430	3250	30	E	12TH ST	STAFFORD	STAFFORD CT	3	Collector	1	Asphalt	45	67	17	352	39	60	60	**46**	Mod	Marginal	33	27			**45**	4.1	0	10.0	7.4	6.7	10.0	10.0	10.0	10.0	8.8	10.0
2503	2457	3250	40	E	12TH ST	STAFFORD CT	WATERFORD	3	Collector	1	Asphalt	45	568	142	2,982	18	60	60	**32**	Mod	Poor	56	26			**31**	4.1	0	10.0	7.5	6.1	10.0	10.0	9.7	10.0	9.0	8.1
2501	2455	3250	50	E	12TH ST	WATERFORD	DERBY	3	Collector	1	Asphalt	46	390	100	2,093	20	51	60	**30**	Mod	Poor	59	21			**30**	5.4	0	9.0	8.0	6.7	10.0	10.0	10.0	10.0	9.1	7.9
2498	2452	3250	60	E	12TH ST	DERBY	CHESHIRE	3	Collector	1	Asphalt	45	514	129	2,699	54	70	60	**59**	Mod	Fair	26	20			**59**	3.1	0	10.0	8.3	8.4	10.0	10.0	9.7	10.0	8.9	9.0
2495	2447	3250	70	E	12TH ST	CHESHIRE	DONEGAL	3	Collector	1	Asphalt	46	276	71	1,481	55	79	60	**63**	Mod	Good	24	20			**63**	2.5	0	9.6	8.2	8.9	10.0	10.0	10.0	10.0	8.9	8.9
2493	2445	3250	80	E	12TH ST	DONEGAL	SURREY	3	Collector	1	Asphalt	45	275	69	1,444	37	68	60	**47**	Mod	Marginal	42	22			**46**	3.3	0	8.9	8.0	8.7	10.0	10.0	10.0	10.0	9.0	7.7
2490	2442	3250	90	E	12TH ST	SURREY	CORNWALL	3	Collector	1	Asphalt	46	726	186	3,896	56	56	60	**56**	Mod	Fair	22	23			**55**	4.7	0	9.6	7.9	9.4	10.0	10.0	10.0	10.0	8.9	8.5
1721	1281	3250	100	E	12TH ST	CORNWALL	WARWICK	3	Collector	1	Asphalt	48	255	68	1,428	68	69	80	**68**	Strng	Good	0	31			**68**	3.2	0	10.0	7.0	10.0	10.0	10.0	10.0	10.0	8.7	10.0
2605	2584	3250	110	E	12TH ST	WARWICK	NEWPORT	3	Collector	1	Asphalt	48	374	100	2,094	61	67	60	**63**	Mod	Good	12	27			**63**	3.4	0	10.0	7.3	9.6	10.0	10.0	9.6	10.0	9.0	9.3
1982	1691	3260	10	E	12TH ST	NEWPORT	MIRACLE DR	4	Local	1	Asphalt	48	350	93	1,960	45	55	60	**48**	Mod	Marginal	29	26			**48**	4.8	0	9.5	7.4	8.6	10.0	10.0	8.6	10.0	9.1	10.0
2518	2472	3260	20	E	12TH ST	MIRACLE DR	LUKER DR	4	Local	1	Asphalt	47	312	81	1,711	49	48	60	**49**	Mod	Marginal	30	21			**48**	6.0	0	10.0	7.8	8.2	10.0	10.0	9.6	10.0	9.3	8.9
4305	5921	3260	30	E	12TH ST	LUKER DR	ELKHORN VALLEY DR	4	Local	1	Asphalt	48	304	81	1,702	71	55	60	**66**	Mod	Good	15	14			**65**	4.9	0	9.6	8.7	9.2	10.0	10.0	10.0	10.0	9.3	9.6
1140	289	13430	10	W	12TH ST	S LOCUST ST	DEAD END	4	Local	1	Asphalt	31	163	28	590	52	45	60	**50**	Mod	Marginal	30	18			**49**	6.3	0	10.0	8.6	10.0	10.0	10.0	10.0	10.0	8.7	6.3
2177	2001	13430	20	W	12TH ST	S COTTONWOOD ST	S LOCUST ST	4	Local	1	Asphalt	33	334	61	1,286	43	59	60	**48**	Mod	Marginal	35	21			**48**	4.3	0	10.0	8.1	8.8	10.0	10.0	10.0	10.0	9.0	7.1
2175	1999	13430	30	W	12TH ST	S CHERRY ST	S COTTONWOOD ST	4	Local	1	Asphalt	31	335	58	1,212	70	46	80	**62**	Strng	Good	8	22			**62**	6.3	0	10.0	8.2	9.2	10.0	10.0	10.0	10.0	8.6	10.0
2173	1997	13430	40	W	12TH ST	S WILLOW ST	S CHERRY ST	4	Local	1	Asphalt	29	336	54	1,137	41	49	60	**44**	Mod	Marginal	41	19			**43**	5.6	0	10.0	8.4	7.4	10.0	10.0	10.0	10.0	8.9	8.1
2171	1995	13430	50	W	12TH ST	S BOXELDER ST	S WILLOW ST	4	Local	1	Asphalt	30	335	56	1,173	32	46	60	**37**	Mod	Poor	50	18			**36**	6.3	0	10.0	8.5	8.0	10.0	10.0	10.0	10.0	8.9	6.2
2360	2262	13430	60	W	12TH ST	S POPLAR ST	S BOXELDER ST	4	Local	1	Asphalt	33	335	61	1,290	49	54	60	**51**	Mod	Fair	38	12			**50**	5.0	0	10.0	9.1	8.4	10.0	10.0	9.7	10.0	9.1	7.5
2358	2260	13440	10	W	12TH ST	S CEDAR ST	S POPLAR ST	4	Local	1	Asphalt	32	335	60	1,251	61	55	80	**59**	Strng	Fair	11	28			**59**	4.8	0	10.0	7.7	9.5	10.0	10.0	9.1	10.0	8.3	10.0
2356	2258	13440	20	W	12TH ST	S CHESTNUT ST	S CEDAR ST	4	Local	1	Asphalt	30	335	56	1,173	63	42	60	**56**	Mod	Fair	24	13			**55**	6.9	0	10.0	8.7	7.6	10.0	10.0	10.0	10.0	9.5	10.0
2354	2256	13440	30	W	12TH ST	S WALNUT ST	S CHESTNUT ST	4	Local	1	Asphalt	33	335	61	1,290	54	49	80	**52**	Strng	Fair	21	24			**52**	5.7	0	10.0	7.6	8.5	10.0	10.0	10.0	10.0	9.1	9.2
6036	50044	13460	10	W	12TH ST	S SPRUCE ST	CY AVE	2	Minor Arterial	2	Concrete	22	128	16	329	82	29	60	**64**	Mod	Good	0	0			**64**	10.0	0	10.0	7.1	10.0	10.0	10.0	9.7	10.0	10.0	10.0
5055	6109	13470	10	W	12TH ST	W 12TH ST	CY AVE	4	Local	1	Asphalt	33	97	18	373	46	86	60	**59**	Mod	Fair	34	20			**59**	2.0	0	10.0	8.3	7.7	10.0	10.0	10.0	10.0	8.8	8.6
2352	2253	13480	10	W	12TH ST	S OAK ST	S SPRUCE ST	2	Minor Arterial	1	Asphalt	22	276	34	708	25	29	60	**26**	Mod	Poor	50	25			**26**	10.2	0	10.0	7.1	7.7	10.0	10.0	9.6	10.0	9.6	7.0
2351	2252	13480	20	W	12TH ST	S ELM ST	S OAK ST	2	Minor Arterial	1	Asphalt	17	360	34	714	36	54	60	**42**	Mod	Marginal	35	28			**41**	5.0	0	10.0	6.9	7.9	10.0	10.0	10.0	10.0	9.4	8.2
2349	2250	13480	30	W	12TH ST	S ASH ST	S ELM ST	2	Minor Arterial	1	Asphalt	17	360	34	714	49	55	80	**51**	Strng	Fair	22	29			**50**	4.8	0	10.0	6.7	8.5	10.0	10.0	10.0	10.0	9.6	9.1
2346	2247	13480	40	W	12TH ST	S DAVID ST	S ASH ST	2	Minor Arterial	1	Asphalt	20	370	41	863	28	51	60	**36**	Mod	Poor	47	25			**35**	5.3	0	10.0	7.1	8.9	10.0	10.0	10.0	10.0	9.7	5.5
2344	2245	13480	50	W	12TH ST	S CENTER ST	S DAVID ST	2	Minor Arterial	1	Asphalt	32	381	68	1,422	39	52	60	**43**	Mod	Marginal	41	21			**43**	5.2	0	8.0	7.6	10.0	10.0	10.0	10.0	10.0	9.7	7.3
1171	327	3280	10	E	13TH ST	S CENTER ST	S WOLCOTT ST	2	Minor Arterial	1	Asphalt	31	380	65	1,374	69	64	60	**67**	Mod	Good	12	18			**67**	3.7	0	9.3	8.6	10.0	10.0	10.0	9.2	9.5	9.1	10.0
1169	325	3290	10	E	13TH ST	S WOLCOTT ST	S DURBIN ST	2	Minor Arterial	1	Asphalt	31	430	74	1,555	59	58	60	**59**	Mod	Fair	27	14			**58**	4.4	0	8.6	8.9	10.0	10.0	10.0	8.8	9.9	9.1	9.4
2436	2380	3290	20	E	13TH ST	S DURBIN ST	S BEECH ST	2	Minor Arterial	1	Asphalt	30	330	55	1,155	41	55	60	**46**	Mod	Marginal	44	15			**45**	4.8	0	7.3	9.0	10.0	10.0	10.0	8.7	9.7	9.0	8.8
2435	2379	3290	30	E	13TH ST	S BEECH ST	S LINCOLN ST	2	Minor Arterial	1	Asphalt	29	380	61	1,286	52	54	60	**53**	Mod	Fair	28	21			**52**	4.9	0	7.1	8.3	10.0	10.0	10.0	10.0	9.6	9.0	10.0
1998	1707	3290	40	E	13TH ST	S LINCOLN ST	S OAKCREST AVE	2	Minor Arterial	1	Asphalt	32	380	68	1,419	48	46	60	**47**	Mod	Marginal	33	19			**46**	6.1	0	8.0	8.7	9.9	10.0	10.0	9.1	9.2	9.1	9.2
1996	1705	3290	50	E	13TH ST	OAKCREST AVE	S MITCHELL ST	2	Minor Arterial	1	Asphalt	34	758	143	3,007	31	45	60	**36**	Mod	Poor	46	23			**35**	6.4	0	7.2	8.0	8.9	10.0	10.0	9.6	9.5	9.2	9.3
1994	1703	3290	60	E	13TH ST	S MITCHELL ST	S JEFFERSON ST	2	Minor Arterial	1	Asphalt	30	380	63	1,330	41	61	60	**48**	Mod	Marginal	35	24			**47**	4.0	0	7.3	7.9	9.1	10.0	10.0	10.0	9.7	9.0	10.0
2434	2378	3290	70	E	13TH ST	S JEFFERSON ST	S MCKINLEY ST	2	Minor Arterial	1	Asphalt	33	384	70	1,478	64	73	60	**67**	Mod	Good	19	17			**66**	2.8	0	8.0	9.0	10.0	10.0	10.0	10.0	9.6	8.7	10.0
4346	6019	13490	10	W	13TH ST	W 13TH ST	SW WYOMING BLVD	2	Minor Arterial	1	Asphalt	26	193	28	585	76	57	80	**70**	Strng	Good	0	23			**69**	4.5	0	10.0	7.2	10.0	10.0	10.0	10.0	9.8	10.0	10.0
4674	6017	13500	10	W	13TH ST	W 13TH ST	SW WYOMING BLVD	4	Local	1	Asphalt	18	262	26	550	75	37	80	**62**	Strng	Good	1	24			**62**	8.2	0	10.0	8.0	10.0	10.0	10.0	9.9	8.7	9.7	10.0
4345	6015	13510	10	W	13TH ST	COULTER DR	W 13THST	2	Minor Arterial	1	Asphalt	48	1,868	498	10,461	87	93	60	**89**	Mod	Excellent	0	14			**89**	1.6	0	10.0	9.4	10.0	10.0	10.0	10.0	8.5	9.6	10.0
3501	3995	13510	20	W	13TH ST	KING BLVD	COULTER DR	2	Minor Arterial	1	Asphalt	48	1,222	326	6,843	84	92	60	**87**	Mod	Excellent	0	16			**86**	1.7	0	10.0	8.9	10.0	10.0	10.0	10.0	8.8	9.6	10.0
4375	6106	13510	30	W	13TH ST	SYCAMORE ST	KING BLVD	2	Minor Arterial	1	Asphalt	53	1,636	482	10,116	81	90	60	**84**	Mod	V Good	2	18			**84**	1.8	0	10.0	9.0	9.8	10.0	10.0	10.0	9.1	9.0	10.0
2454	2400	13510	40	W	13TH ST	PINE ST	SYCAMORE ST	2	Minor Arterial	1	Asphalt	53	269	79	1,663	81	76	60	**79**	Mod	V Good	0	19			**79**	2.7	0	10.0	8.9	10.0	10.0	10.0	10.0	9.1	8.9	10.0
2450	2396	13510	50	W	13TH ST	MAPLE ST	PINE ST	2	Minor Arterial	1	Asphalt	53	268	79	1,657	80	81	60	**80**	Mod	V Good	0	20			**80**	2.3	0	10.0	8.8	10.0	10.0	10.0	10.0	9.1	8.9	10.0
2445	2391	13510	60	W	13TH ST	HOLLY ST	MAPLE ST	2	Minor Arterial	1	Asphalt	53	267	79	1,651	73	85	60	**77**	Mod	V Good	13	14			**77**	2.1	0	9.3	9.3	9.4	10.0	10.0	10.0	9.2	9.1	10.0
2255	2126	13510	70	W	13TH ST	BIRCH ST	HOLLY ST	2	Minor Arterial	1	Asphalt	53	268	79	1,657	81	78	60	**80**	Mod	V Good	0	19			**80**	2.5	0	10.0	9.0	10.0	10.0	10.0	10.0	9.0	8.8	10.0
2253	2124	13510	80	W	13TH ST	LAUREL ST	BIRCH ST	2	Minor Arterial	1	Asphalt	55	298	91	1,912	76	74	60	**75**	Mod	V Good	0	24			**75**	2.8	0	10.0	8.4	10.0	10.0	10.0	10.0	9.0	8.7	10.0
5008	253	13510	90	W	13TH ST	W COLLINS DR	LAUREL ST	2	Minor Arterial	1	Asphalt	54	170	51	1,071	86	83	60	**85**	Mod	Excellent	0	13			**85**	2.2	0	10.0	9.9	10.0	10.0	10.0	10.0	8.9	8.6	10.0
7815	254	13520	10	W	13TH ST	CYPRESS ST	W COLLINS DR	2	Minor Arterial	1	Asphalt	18	169	17	355	88	58	60	**78**	Mod	V Good	0	13			**78**	4.4	0	10.0	8.6	10.0	10.0	10.0	10.0	10.0	9.7	10.0
6783	11853	13520	20	W	13TH ST	S LOCUST ST	W 13TH ST	2	Minor Arterial	1	Asphalt	18	168	17	353	72	57	80	**67**	Strng	Good	6	22			**66**	4.5	0	10.0	7.4	9.4	10.0	10.0	10.0	10.0	9.7	10.0
5898	2122	13530	10	W	13TH ST	S LOCUST ST	W 13THST	2	Minor Arterial	1	Asphalt	41	165	38	789	73	70	60	**72**	Mod	V Good	3	24			**72**	3.2	0	10.0	7.4	9.7	10.0	10.0	10.0	10.0	9.5	10.0
6784	2123	13540	10	W	13TH ST	W 13TH ST	W COLLINS DR	2	Minor Arterial	1	Asphalt	15	186	16	326	53	63	60	**56**	Mod	Fair	32	16			**56**	3.8	0	10.0	8.6	6.8	10.0	10.0	10.0	10.0	9.2	10.0
5670	247	13540	20	W	13TH ST	S COTTONWOOD ST	S LOCUST ST	2	Minor Arterial	1	Asphalt	48	332	89	1,859	79	99	60	**86**	Mod	Excellent	0	21			**85**	1.4	0	10.0	7.7	10.0	10.0	10.0	10.0	10.0	9.5	10.0
5668	245	13540	30	W	13TH ST	S CHERRY ST	S COTTONWOOD ST	2	Minor Arterial	1	Asphalt	47	336	88	1,842	79	100	60	**86**	Mod	Excellent	0	21			**86**	1.3	0	10.0	7.7	10.0	10.0	10.0	10.0	10.0	9.6	10.0
2251	2120	13540	40	W	13TH ST	S WILLOW ST	S CHERRY ST	2	Minor Arterial	1	Asphalt	47	336	88	1,842	80	97	60	**86**	Mod	Excellent	0	20			**85**	1.4	0	10.0	7.8	10.0	10.0	10.0	10.0	10.0	9.5	10.0
2440	2384	13540	50	W	13TH ST	S BOXELDER ST	S WILLOW ST	2	Minor Arterial	1	Asphalt	46	335	86	1,798	74	65	80	**71**	Strng	V Good	0	26			**70**	3.6	0	10.0	7.0	10.0	10.0	10.0	10.0	10.0	9.6	10.0
1311	602	13540	60	W	13TH ST	S POPLAR ST	S BOXELDER ST	2	Minor Arterial	1	Asphalt	48	339	90	1,898	79	76	60	**78**	Mod	V Good	0	21			**78**	2.6	0	10.0	7.6	10.0	10.0	10.0	10.0	10.0	9.6	10.0
1309	600	13550	10	W	13TH ST	S CEDAR ST	S POPLAR ST	2	Minor Arterial	1	Asphalt	45	331	83	1,738	75	71	60	**74**	Mod	V Good	8	16			**73**	3.1	0	10.0	8.3	9.8	10.0	10.0	10.0	10.0	9.6	9.2
1307	597	13550	20	W	13TH ST	S CEDAR ST	S CHESTNUT ST	2	Minor Arterial	1	Asphalt	48	335	89	1,876	81	90	60	**84**	Mod	V Good	3	17			**84**	1.8	0	10.0	8.2	9.7	10.0	10.0	10.0	10.0	9.6	10.0
1305	595	13550	30	W	13TH ST	CY AVE	S CHESTNUT ST	2	Minor Arterial	1	Asphalt	42	266	62	1,303	77	48	80	**67**	Strng	Good	1	21			**67**	5.8	0	10.0	7.6	10.0	9.9	10.0	9.8	10.0	9.7	10.0
1304	593	13560	10	W	13TH ST	S SPRUCE ST	CY AVE	2	Minor Arterial	1	Asphalt	17	434	41	861	62	55	80	**60**	Strng	Fair	14	23			**59**	4.9	0	10.0	7.7	9.6	9.6	10.0	9.2	10.0	9.6	9.4

City of Casper, WY
Street Inventory and Condition Summarry - Sorted by Street Name

GISID	Agency ID	Street Number	Block Number	Street Prefix	On Street	From Street	To Street	FunCL Code	FunCL	Pavetype Code	Pavetype	Pavement Width (ft)	Pavement Length (ft)	Add Area (yd2)	Pavement Area (yd2)	Peripheral Concrete: Sidewalk Length (ft)	Sidewalk Area (yd2)	Curb & Gutter Length (ft)	Estimated Ramp Count	Zone Summary: Zone Name	Zone Code	Zone Length (ft)	Zone Current PCI	Zone Backlog (%)	Zone Network Index	Zone Rank	Project Summary: Project ID	Project Description	Project Block Count	Project Length (ft)	Project Area (yd2)
1129	272	3240	110	E	12TH ST	FOREST DR	FOREST DR	2	Minor Arterial	1	Asphalt	44	84	21	431	0	0	0	0	Zone 1	10	1,506,396	59	14	51	1	**4840**	4840 - 12TH ST	12	2,420	12,738
1127	270	3240	120	E	12TH ST	FOREST DR	GLENAIRE DR	2	Minor Arterial	1	Asphalt	42	171	40	838	0	0	0	0	Zone 1	10	1,506,396	59	14	51	1	**4840**	4840 - 12TH ST	12	2,420	12,738
1124	267	3240	130	E	12TH ST	GLENAIRE DR	HAZELWODD DR	2	Minor Arterial	1	Asphalt	42	181	42	887	0	0	0	0	Zone 1	10	1,506,396	59	14	51	1	**4840**	4840 - 12TH ST	12	2,420	12,738
1122	265	3240	140	E	12TH ST	HAZELWOOD DR	HAZELWOOD DR	2	Minor Arterial	1	Asphalt	44	66	16	339	0	0	0	0	Zone 1	10	1,506,396	59	14	51	1	**4840**	4840 - 12TH ST	12	2,420	12,738
1121	264	3240	150	E	12TH ST	HAZELWOOD DR	IVY LN	2	Minor Arterial	1	Asphalt	42	181	42	887	0	0	0	0	Zone 1	10	1,506,396	59	14	51	1	**4840**	4840 - 12TH ST	12	2,420	12,738
1119	262	3240	160	E	12TH ST	IVY LN	IVY LN	2	Minor Arterial	1	Asphalt	42	72	17	353	0	0	0	0	Zone 1	10	1,506,396	59	14	51	1	**4840**	4840 - 12TH ST	12	2,420	12,738
1118	261	3240	170	E	12TH ST	IVY LN	JAMAICA DR	2	Minor Arterial	1	Asphalt	43	250	60	1,254	0	0	0	0	Zone 1	10	1,506,396	59	14	51	1	**4840**	4840 - 12TH ST	12	2,420	12,738
1117	260	3240	180	E	12TH ST	JAMAICA DR	KINGSBURY DR	2	Minor Arterial	1	Asphalt	42	249	58	1,220	0	0	0	0	Zone 1	10	1,506,396	59	14	51	1	**4840**	4840 - 12TH ST	12	2,420	12,738
1116	259	3240	190	E	12TH ST	KINGBURY DR	LINDA VISTA DR	2	Minor Arterial	1	Asphalt	45	250	63	1,313	0	0	0	0	Zone 1	10	1,506,396	59	14	51	1	**4740**	4740 - 12TH ST	9	3,592	17,901
5678	258	3240	200	E	12TH ST	LINDA VISTA DR	MANOR DR	2	Minor Arterial	1	Asphalt	44	250	61	1,283	0	0	0	0	Zone 1	10	1,506,396	59	14	51	1	**4740**	4740 - 12TH ST	9	3,592	17,901
5677	257	3240	210	E	12TH ST	MANOR DR	NOTTINGHAM DR	2	Minor Arterial	1	Asphalt	45	249	62	1,307	0	0	0	0	Zone 1	10	1,506,396	59	14	51	1	**4740**	4740 - 12TH ST	9	3,592	17,901
5675	255	3240	220	E	12TH ST	NOTTINGHAM DR	KELLY DR	2	Minor Arterial	1	Asphalt	43	283	68	1,420	0	0	0	0	Zone 1	10	1,506,396	59	14	51	1	**4740**	4740 - 12TH ST	9	3,592	17,901
2057	1821	3240	230	E	12TH ST	KELLY DR	TROJAN DR	2	Minor Arterial	1	Asphalt	43	271	65	1,360	0	0	0	0	Zone 1	10	1,506,396	59	14	51	1	**4740**	4740 - 12TH ST	9	3,592	17,901
2055	1819	3240	240	E	12TH ST	TROJAN DR	WALSH DR	2	Minor Arterial	1	Asphalt	42	224	52	1,098	0	0	0	0	Zone 1	10	1,506,396	59	14	51	1	**4740**	4740 - 12TH ST	9	3,592	17,901
5702	2190	3240	250	E	12TH ST	WALSH DR	BRETTON DR	2	Minor Arterial	1	Asphalt	42	645	151	3,161	0	0	0	0	Zone 1	10	1,506,396	59	14	51	1	**4740**	4740 - 12TH ST	9	3,592	17,901
5707	2196	3240	260	E	12TH ST	BRETTON DR	CARRIAGE LN	2	Minor Arterial	1	Asphalt	43	714	171	3,582	0	0	0	0	Zone 1	10	1,506,396	59	14	51	1	**4740**	4740 - 12TH ST	9	3,592	17,901
6808	2370	3240	270	E	12TH ST	CARRIAGE LN	SE WYOMING BLVD	2	Minor Arterial	1	Asphalt	41	706	161	3,377	0	0	0	0	Zone 1	10	1,506,396	59	14	51	1	**4740**	4740 - 12TH ST	9	3,592	17,901
7472	6176	3250	10	E	12TH ST	SE WYOMING BLVD	STAFFORD	3	Collector	2	Concrete	54	285	86	1,796	0	0	0	0	Zone 1	10	1,506,396	59	14	51	1	**4700**	4700 - 12TH ST	1	285	1,796
4387	6174	3250	20	E	12TH ST	STAFFORD CT	STAFFORD	3	Collector	1	Asphalt	44	289	71	1,484	0	0	0	0	Zone 1	10	1,506,396	59	14	51	1	**4820**	4820 - 12TH ST	4	1,314	6,911
2479	2430	3250	30	E	12TH ST	STAFFORD	STAFFORD CT	3	Collector	1	Asphalt	45	67	17	352	0	0	0	0	Zone 1	10	1,506,396	59	14	51	1	**4820**	4820 - 12TH ST	4	1,314	6,911
2503	2457	3250	40	E	12TH ST	STAFFORD CT	WATERFORD	3	Collector	1	Asphalt	45	568	142	2,982	0	0	0	0	Zone 1	10	1,506,396	59	14	51	1	**4820**	4820 - 12TH ST	4	1,314	6,911
2501	2455	3250	50	E	12TH ST	WATERFORD	DERBY	3	Collector	1	Asphalt	46	390	100	2,093	0	0	0	0	Zone 1	10	1,506,396	59	14	51	1	**4820**	4820 - 12TH ST	4	1,314	6,911
2498	2452	3250	60	E	12TH ST	DERBY	CHESHIRE	3	Collector	1	Asphalt	45	514	129	2,699	0	0	0	0	Zone 1	10	1,506,396	59	14	51	1	**4860**	4860 - 12TH ST	6	2,420	13,042
2495	2447	3250	70	E	12TH ST	CHESHIRE	DONEGAL	3	Collector	1	Asphalt	46	276	71	1,481	0	0	0	0	Zone 1	10	1,506,396	59	14	51	1	**4860**	4860 - 12TH ST	6	2,420	13,042
2493	2445	3250	80	E	12TH ST	DONEGAL	SURREY	3	Collector	1	Asphalt	45	275	69	1,444	0	0	0	0	Zone 1	10	1,506,396	59	14	51	1	**4860**	4860 - 12TH ST	6	2,420	13,042
2490	2442	3250	90	E	12TH ST	SURREY	CORNWALL	3	Collector	1	Asphalt	46	726	186	3,896	0	0	0	0	Zone 1	10	1,506,396	59	14	51	1	**4860**	4860 - 12TH ST	6	2,420	13,042
1721	1281	3250	100	E	12TH ST	CORNWALL	WARWICK	3	Collector	1	Asphalt	48	255	68	1,428	0	0	0	0	Zone 1	10	1,506,396	59	14	51	1	**4860**	4860 - 12TH ST	6	2,420	13,042
2605	2584	3250	110	E	12TH ST	WARWICK	NEWPORT	3	Collector	1	Asphalt	48	374	100	2,094	0	0	0	0	Zone 1	10	1,506,396	59	14	51	1	**4860**	4860 - 12TH ST	6	2,420	13,042
1982	1691	3260	10	E	12TH ST	NEWPORT	MIRACLE DR	4	Local	1	Asphalt	48	350	93	1,960	0	0	0	0	Zone 1	10	1,506,396	59	14	51	1	**4780**	4780 - ELKHORN VALLEY DR + Others	6	3,554	18,004
2518	2472	3260	20	E	12TH ST	MIRACLE DR	LUKER DR	4	Local	1	Asphalt	47	312	81	1,711	0	0	0	0	Zone 1	10	1,506,396	59	14	51	1	**4780**	4780 - ELKHORN VALLEY DR + Others	6	3,554	18,004
4305	5921	3260	30	E	12TH ST	LUKER DR	ELKHORN VALLEY DR	4	Local	1	Asphalt	48	304	81	1,702	0	0	0	0	Zone 1	10	1,506,396	59	14	51	1	**4720**	4720 - MIRACLE DR + Others	8	5,081	22,835
1140	289	13430	10	W	12TH ST	S LOCUST ST	DEAD END	4	Local	1	Asphalt	31	163	28	590	0	0	0	0	Zone 1	10	1,506,396	59	14	51	1	**11500**	11500 - LOCUST ST + Others	5	1,549	6,056
2177	2001	13430	20	W	12TH ST	S COTTONWOOD ST	S LOCUST ST	4	Local	1	Asphalt	33	334	61	1,286	0	0	0	0	Zone 1	10	1,506,396	59	14	51	1	**11220**	11220 - COTTONWOOD ST + Others	4	1,466	5,510
2175	1999	13430	30	W	12TH ST	S CHERRY ST	S COTTONWOOD ST	4	Local	1	Asphalt	31	335	58	1,212	0	0	0	0	Zone 1	10	1,506,396	59	14	51	1	**11220**	11220 - COTTONWOOD ST + Others	4	1,466	5,510
2173	1997	13430	40	W	12TH ST	S WILLOW ST	S CHERRY ST	4	Local	1	Asphalt	29	336	54	1,137	0	0	0	0	Zone 1	10	1,506,396	59	14	51	1	**10960**	10960 - CHERRY ST + Others	5	1,630	6,166
2171	1995	13430	50	W	12TH ST	S BOXELDER ST	S WILLOW ST	4	Local	1	Asphalt	30	335	56	1,173	0	0	0	0	Zone 1	10	1,506,396	59	14	51	1	**10780**	10780 - WILLOW ST + Others	5	1,827	6,785
2360	2262	13430	60	W	12TH ST	S POPLAR ST	S BOXELDER ST	4	Local	1	Asphalt	33	335	61	1,290	0	0	0	0	Zone 1	10	1,506,396	59	14	51	1	**10840**	10840 - BOXELDER ST + Others	5	1,917	7,248
2358	2260	13440	10	W	12TH ST	S CEDAR ST	S POPLAR ST	4	Local	1	Asphalt	32	335	60	1,251	0	0	0	0	Zone 1	10	1,506,396	59	14	51	1	**11060**	11060 - 12TH ST + Others	8	2,714	10,102
2356	2258	13440	20	W	12TH ST	S CHESTNUT ST	S CEDAR ST	4	Local	1	Asphalt	30	335	56	1,173	0	0	0	0	Zone 1	10	1,506,396	59	14	51	1	**11060**	11060 - 12TH ST + Others	8	2,714	10,102
2354	2256	13440	30	W	12TH ST	S WALNUT ST	S CHESTNUT ST	4	Local	1	Asphalt	33	335	61	1,290	0	0	0	0	Zone 1	10	1,506,396	59	14	51	1	**11060**	11060 - 12TH ST + Others	8	2,714	10,102
6036	50044	13460	10	W	12TH ST	S SPRUCE ST	CY AVE	2	Minor Arterial	2	Concrete	22	128	16	329	0	0	0	0	Zone 1	10	1,506,396	59	14	51	1	**12180**	12180 - COLLINS DR + Others	4	626	3,491
5055	6109	13470	10	W	12TH ST	W 12TH ST	CY AVE	4	Local	1	Asphalt	33	97	18	373	0	0	0	0	Zone 1	10	1,506,396	59	14	51	1	**11600**	11600 - OAK ST + Others	8	2,374	9,533
2352	2253	13480	10	W	12TH ST	S OAK ST	S SPRUCE ST	2	Minor Arterial	1	Asphalt	22	276	34	708	0	0	0	0	Zone 1	10	1,506,396	59	14	51	1	**4640**	4640 - 12TH ST + Others	7	2,271	6,306
2351	2252	13480	20	W	12TH ST	S ELM ST	S OAK ST	2	Minor Arterial	1	Asphalt	17	360	34	714	0	0	0	0	Zone 1	10	1,506,396	59	14	51	1	**4640**	4640 - 12TH ST + Others	7	2,271	6,306
2349	2250	13480	30	W	12TH ST	S ASH ST	S ELM ST	2	Minor Arterial	1	Asphalt	17	360	34	714	0	0	0	0	Zone 1	10	1,506,396	59	14	51	1	**4640**	4640 - 12TH ST + Others	7	2,271	6,306
2346	2247	13480	40	W	12TH ST	S DAVID ST	S ASH ST	2	Minor Arterial	1	Asphalt	20	370	41	863	0	0	0	0	Zone 1	10	1,506,396	59	14	51	1	**4640**	4640 - 12TH ST + Others	7	2,271	6,306
2344	2245	13480	50	W	12TH ST	S CENTER ST	S DAVID ST	2	Minor Arterial	1	Asphalt	32	381	68	1,422	0	0	0	0	Zone 1	10	1,506,396	59	14	51	1	**4640**	4640 - 12TH ST + Others	7	2,271	6,306
1171	327	3280	10	E	13TH ST	S CENTER ST	S WOLCOTT ST	2	Minor Arterial	1	Asphalt	31	380	65	1,374	0	0	0	0	Zone 1	10	1,506,396	59	14	51	1	**4920**	4920 - 13TH ST + Others	7	2,624	7,104
1169	325	3290	10	E	13TH ST	S WOLCOTT ST	S DURBIN ST	2	Minor Arterial	1	Asphalt	31	430	74	1,555	0	0	0	0	Zone 1	10	1,506,396	59	14	51	1	**4900**	4900 - 13TH ST	4	1,520	5,415
2436	2380	3290	20	E	13TH ST	S DURBIN ST	S BEECH ST	2	Minor Arterial	1	Asphalt	30	330	55	1,155	0	0	0	0	Zone 1	10	1,506,396	59	14	51	1	**4900**	4900 - 13TH ST	4	1,520	5,415
2435	2379	3290	30	E	13TH ST	S BEECH ST	S LINCOLN ST	2	Minor Arterial	1	Asphalt	29	380	61	1,286	0	0	0	0	Zone 1	10	1,506,396	59	14	51	1	**4900**	4900 - 13TH ST	4	1,520	5,415
1998	1707	3290	40	E	13TH ST	S LINCOLN ST	S OAKCREST AVE	2	Minor Arterial	1	Asphalt	32	380	68	1,419	0	0	0	0	Zone 1	10	1,506,396	59	14	51	1	**4900**	4900 - 13TH ST	4	1,520	5,415
1996	1705	3290	50	E	13TH ST	OAKCREST AVE	S MITCHELL ST	2	Minor Arterial	1	Asphalt	34	758	143	3,007	0	0	0	0	Zone 1	10	1,506,396	59	14	51	1	**4880**	4880 - 13TH ST	2	1,138	4,337
1994	1703	3290	60	E	13TH ST	S MITCHELL ST	S JEFFERSON ST	2	Minor Arterial	1	Asphalt	30	380	63	1,330	0	0	0	0	Zone 1	10	1,506,396	59	14	51	1	**4880**	4880 - 13TH ST	2	1,138	4,337
2434	2378	3290	70	E	13TH ST	S JEFFERSON ST	S MCKINLEY ST	2	Minor Arterial	1	Asphalt	33	384	70	1,478	0	0	0	0	Zone 1	10	1,506,396	59	14	51	1	**7760**	7760 - FARNUM ST + Others	8	3,328	13,680
4346	6019	13490	10	W	13TH ST	W 13TH ST	SW WYOMING BLVD	2	Minor Arterial	1	Asphalt	26	193	28	585	0	0	0	0	Zone 1	10	1,506,396	59	14	51	1	**12200**	12200 - 13TH ST + Others	10	6,459	37,616
4674	6017	13500	10	W	13TH ST	W 13TH ST	SW WYOMING BLVD	4	Local	1	Asphalt	18	262	26	550	0	0	0	0	Zone 1	10	1,506,396	59	14	51	1	**7940**	7940 - FORT CASPAR RD + Others	5	2,822	7,877
4345	6015	13510	10	W	13TH ST	COULTER DR	W 13THST	2	Minor Arterial	1	Asphalt	48	1,868	498	10,461	0	0	0	0	Zone 1	10	1,506,396	59	14	51	1	**12200**	12200 - 13TH ST + Others	10	6,459	37,616
3501	3995	13510	20	W	13TH ST	KING BLVD	COULTER DR	2	Minor Arterial	1	Asphalt	48	1,222	326	6,843	0	0	0	0	Zone 1	10	1,506,396	59	14	51	1	**12200**	12200 - 13TH ST + Others	10	6,459	37,616
4375	6106	13510	30	W	13TH ST	SYCAMORE ST	KING BLVD	2	Minor Arterial	1	Asphalt	53	1,636	482	10,116	0	0	0	0	Zone 1	10	1,506,396	59	14	51	1	**12200**	12200 - 13TH ST + Others	10	6,459	37,616
2454	2400	13510	40	W	13TH ST	PINE ST	SYCAMORE ST	2	Minor Arterial	1	Asphalt	53	269	79	1,663	0	0	0	0	Zone 1	10	1,506,396	59	14	51	1	**12200**	12200 - 13TH ST + Others	10	6,459	37,616
2450	2396	13510	50	W	13TH ST	MAPLE ST	PINE ST	2	Minor Arterial	1	Asphalt	53	268	79	1,657	0	0	0	0	Zone 1	10	1,506,396	59	14	51	1	**12200**	12200 - 13TH ST + Others	10	6,459	37,616
2445	2391	13510	60	W	13TH ST	HOLLY ST	MAPLE ST	2	Minor Arterial	1	Asphalt	53	267	79	1,651	0	0	0	0	Zone 1	10	1,506,396	59	14	51	1	**12200**	12200 - 13TH ST + Others	10	6,459	37,616
2255	2126	13510	70	W	13TH ST	BIRCH ST	HOLLY ST	2	Minor Arterial	1	Asphalt	53	268	79	1,657	0	0	0	0	Zone 1	10	1,506,396	59	14	51	1	**12200**	12200 - 13TH ST + Others	10	6,459	37,616
2253	2124	13510	80	W	13TH ST	LAUREL ST	BIRCH ST	2	Minor Arterial	1	Asphalt	55	298	91	1,912	0	0	0	0	Zone 1	10	1,506,396	59	14	51	1	**12200**	12200 - 13TH ST + Others	10	6,459	37,616
5008	253	13510	90	W	13TH ST	W COLLINS DR	LAUREL ST	2	Minor Arterial	1	Asphalt	54	170	51	1,071	0	0	0	0	Zone 1	10	1,506,396	59	14	51	1	**12200**	12200 - 13TH ST + Others	10	6,459	37,616
7815	254	13520	10	W	13TH ST	CYPRESS ST	W COLLINS DR	2	Minor Arterial	1	Asphalt	18	169	17	355	0	0	0	0	Zone 1	10	1,506,396	59	14	51	1	**12220**	12220 - 13TH ST + Others	11	3,112	15,653
6783	11853	13520	20	W	13TH ST	S LOCUST ST	W 13TH ST	2	Minor Arterial	1	Asphalt	18	168	17	353	0	0	0	0	Zone 1	10	1,506,396	59	14	51	1	**12220**	12220 - 13TH ST + Others	11	3,112	15,653
5898	2122	13530	10	W	13TH ST	S LOCUST ST	W 13THST	2	Minor Arterial	1	Asphalt	41	165	38	789	0	0	0	0	Zone 1	10	1,506,396	59	14	51	1	**12220**	12220 - 13TH ST + Others	11	3,112	15,653
6784	2123	13540	10	W	13TH ST	W 13TH ST	W COLLINS DR	2	Minor Arterial	1	Asphalt	15	186	16	326	0	0	0	0	Zone 1	10	1,506,396	59	14	51	1	**12240**	12240 - COLLINS DR + Others	8	2,803	15,290
5670	247	13540	20	W	13TH ST	S COTTONWOOD ST	S LOCUST ST	2	Minor Arterial	1	Asphalt	48	332	89	1,859	0	0	0	0	Zone 1	10	1,506,396	59	14	51	1	**12220**	12220 - 13TH ST + Others	11	3,112	15,653
5668	245	13540	30	W	13TH ST	S CHERRY ST	S COTTONWOOD ST	2	Minor Arterial	1	Asphalt	47	336	88	1,842	0	0	0	0	Zone 1	10	1,506,396	59	14	51	1	**12220**	12220 - 13TH ST + Others	11	3,112	15,653
2251	2120	13540	40	W	13TH ST	S WILLOW ST	S CHERRY ST	2	Minor Arterial	1	Asphalt	47	336	88	1,842	0	0	0	0	Zone 1	10	1,506,396	59	14	51	1	**12220**	12220 - 13TH ST + Others	11	3,112	15,653
2440	2384	13540	50	W	13TH ST	S BOXELDER ST	S WILLOW ST	2	Minor Arterial	1	Asphalt	46	335	86	1,798	0	0	0	0	Zone 1	10	1,506,396	59	14	51	1	**12220**	12220 - 13TH ST + Others	11	3,112	15,653
1311	602	13540	60	W	13TH ST	S POPLAR ST	S BOXELDER ST	2	Minor Arterial	1	Asphalt	48	339	90	1,898	0	0	0	0	Zone 1	10	1,506,396	59	14	51	1	**12220**	12220 - 13TH ST + Others	11	3,112	15,653
1309	600	13550	10	W	13TH ST	S CEDAR ST	S POPLAR ST	2	Minor Arterial	1	Asphalt	45	331	83	1,738	0	0	0	0	Zone 1	10	1,506,396	59	14	51	1	**12220**	12220 - 13TH ST + Others	11	3,112	15,653
1307	597	13550	20	W	13TH ST	S CEDAR ST	S CHESTNUT ST	2	Minor Arterial	1	Asphalt	48	335	89	1,876	0	0	0	0	Zone 1	10	1,506,396	59	14	51	1	**12220**	12220 - 13TH ST + Others	11	3,112	15,653
1305	595	13550	30	W	13TH ST	CY AVE	S CHESTNUT ST	2	Minor Arterial	1	Asphalt	42	266	62	1,303	0	0	0	0	Zone 1	10	1,506,396	59	14	51	1	**12220**	12220 - 13TH ST + Others	11	3,112	15,653
1304	593	13560	10	W	13TH ST	S SPRUCE ST	CY AVE	2	Minor Arterial	1	Asphalt	17	434	41	861	0	0	0	0	Zone 1	10	1,506,396	59	14	51	1	**4920**	4920 - 13TH ST + Others	7	2,624	7,104

City of Casper, WY
Street Inventory and Condition Summarry - Sorted by Street Name

GISID	Agency ID	Street Number	Block Number	Street Prefix	On Street	From Street	To Street	FunCL Code	FunCL	Pavetype Code	Pavetype	Pavement Width (ft)	Pavement Length (ft)	Add Area (yd2)	Pavement Area (yd2)	Project Current PCI	Project Condition Rating	Project Strength Code	Project FunCl Code	Project Pavetype Code
1129	272	3240	110	E	12TH ST	FOREST DR	FOREST DR	2	Minor Arterial	1	Asphalt	44	84	21	431	72	V Good	2	2	1
1127	270	3240	120	E	12TH ST	FOREST DR	GLENAIRE DR	2	Minor Arterial	1	Asphalt	42	171	40	838	72	V Good	2	2	1
1124	267	3240	130	E	12TH ST	GLENAIRE DR	HAZELWODD DR	2	Minor Arterial	1	Asphalt	42	181	42	887	72	V Good	2	2	1
1122	265	3240	140	E	12TH ST	HAZELWOOD DR	HAZELWOOD DR	2	Minor Arterial	1	Asphalt	44	66	16	339	72	V Good	2	2	1
1121	264	3240	150	E	12TH ST	HAZELWOOD DR	IVY LN	2	Minor Arterial	1	Asphalt	42	181	42	887	72	V Good	2	2	1
1119	262	3240	160	E	12TH ST	IVY LN	IVY LN	2	Minor Arterial	1	Asphalt	42	72	17	353	72	V Good	2	2	1
1118	261	3240	170	E	12TH ST	IVY LN	JAMAICA DR	2	Minor Arterial	1	Asphalt	43	250	60	1,254	72	V Good	2	2	1
1117	260	3240	180	E	12TH ST	JAMAICA DR	KINGSBURY DR	2	Minor Arterial	1	Asphalt	42	249	58	1,220	72	V Good	2	2	1
1116	259	3240	190	E	12TH ST	KINGBURY DR	LINDA VISTA DR	2	Minor Arterial	1	Asphalt	45	250	63	1,313	53	Fair	2	2	1
5678	258	3240	200	E	12TH ST	LINDA VISTA DR	MANOR DR	2	Minor Arterial	1	Asphalt	44	250	61	1,283	53	Fair	2	2	1
5677	257	3240	210	E	12TH ST	MANOR DR	NOTTINGHAM DR	2	Minor Arterial	1	Asphalt	45	249	62	1,307	53	Fair	2	2	1
5675	255	3240	220	E	12TH ST	NOTTINGHAM DR	KELLY DR	2	Minor Arterial	1	Asphalt	43	283	68	1,420	53	Fair	2	2	1
2057	1821	3240	230	E	12TH ST	KELLY DR	TROJAN DR	2	Minor Arterial	1	Asphalt	43	271	65	1,360	53	Fair	2	2	1
2055	1819	3240	240	E	12TH ST	TROJAN DR	WALSH DR	2	Minor Arterial	1	Asphalt	42	224	52	1,098	53	Fair	2	2	1
5702	2190	3240	250	E	12TH ST	WALSH DR	BRETTON DR	2	Minor Arterial	1	Asphalt	42	645	151	3,161	53	Fair	2	2	1
5707	2196	3240	260	E	12TH ST	BRETTON DR	CARRIAGE LN	2	Minor Arterial	1	Asphalt	43	714	171	3,582	53	Fair	2	2	1
6808	2370	3240	270	E	12TH ST	CARRIAGE LN	SE WYOMING BLVD	2	Minor Arterial	1	Asphalt	41	706	161	3,377	53	Fair	2	2	1
7472	6176	3250	10	E	12TH ST	SE WYOMING BLVD	STAFFORD	3	Collector	2	Concrete	54	285	86	1,796	76	V Good	2	3	2
4387	6174	3250	20	E	12TH ST	STAFFORD CT	STAFFORD	3	Collector	1	Asphalt	44	289	71	1,484	33	Poor	2	3	1
2479	2430	3250	30	E	12TH ST	STAFFORD	STAFFORD CT	3	Collector	1	Asphalt	45	67	17	352	33	Poor	2	3	1
2503	2457	3250	40	E	12TH ST	STAFFORD CT	WATERFORD	3	Collector	1	Asphalt	45	568	142	2,982	33	Poor	2	3	1
2501	2455	3250	50	E	12TH ST	WATERFORD	DERBY	3	Collector	1	Asphalt	46	390	100	2,093	33	Poor	2	3	1
2498	2452	3250	60	E	12TH ST	DERBY	CHESHIRE	3	Collector	1	Asphalt	45	514	129	2,699	58	Fair	2	3	1
2495	2447	3250	70	E	12TH ST	CHESHIRE	DONEGAL	3	Collector	1	Asphalt	46	276	71	1,481	58	Fair	2	3	1
2493	2445	3250	80	E	12TH ST	DONEGAL	SURREY	3	Collector	1	Asphalt	45	275	69	1,444	58	Fair	2	3	1
2490	2442	3250	90	E	12TH ST	SURREY	CORNWALL	3	Collector	1	Asphalt	46	726	186	3,896	58	Fair	2	3	1
1721	1281	3250	100	E	12TH ST	CORNWALL	WARWICK	3	Collector	1	Asphalt	48	255	68	1,428	58	Fair	2	3	1
2605	2584	3250	110	E	12TH ST	WARWICK	NEWPORT	3	Collector	1	Asphalt	48	374	100	2,094	58	Fair	2	3	1
1982	1691	3260	10	E	12TH ST	NEWPORT	MIRACLE DR	4	Local	1	Asphalt	48	350	93	1,960	51	Fair	2	4	1
2518	2472	3260	20	E	12TH ST	MIRACLE DR	LUKER DR	4	Local	1	Asphalt	47	312	81	1,711	51	Fair	2	4	1
4305	5921	3260	30	E	12TH ST	LUKER DR	ELKHORN VALLEY DR	4	Local	1	Asphalt	48	304	81	1,702	64	Good	2	4	1
1140	289	13430	10	W	12TH ST	S LOCUST ST	DEAD END	4	Local	1	Asphalt	31	163	28	590	43	Marginal	2	4	1
2177	2001	13430	20	W	12TH ST	S COTTONWOOD ST	S LOCUST ST	4	Local	1	Asphalt	33	334	61	1,286	49	Marginal	2	4	1
2175	1999	13430	30	W	12TH ST	S CHERRY ST	S COTTONWOOD ST	4	Local	1	Asphalt	31	335	58	1,212	49	Marginal	2	4	1
2173	1997	13430	40	W	12TH ST	S WILLOW ST	S CHERRY ST	4	Local	1	Asphalt	29	336	54	1,137	44	Marginal	2	4	1
2171	1995	13430	50	W	12TH ST	S BOXELDER ST	S WILLOW ST	4	Local	1	Asphalt	30	335	56	1,173	38	Poor	2	4	1
2360	2262	13430	60	W	12TH ST	S POPLAR ST	S BOXELDER ST	4	Local	1	Asphalt	33	335	61	1,290	57	Fair	2	4	1
2358	2260	13440	10	W	12TH ST	S CEDAR ST	S POPLAR ST	4	Local	1	Asphalt	32	335	60	1,251	54	Fair	3	4	1
2356	2258	13440	20	W	12TH ST	S CHESTNUT ST	S CEDAR ST	4	Local	1	Asphalt	30	335	56	1,173	54	Fair	3	4	1
2354	2256	13440	30	W	12TH ST	S WALNUT ST	S CHESTNUT ST	4	Local	1	Asphalt	33	335	61	1,290	54	Fair	3	4	1
6036	50044	13460	10	W	12TH ST	S SPRUCE ST	CY AVE	2	Minor Arterial	2	Concrete	22	128	16	329	64	Good	2	2	2
5055	6109	13470	10	W	12TH ST	W 12TH ST	CY AVE	4	Local	1	Asphalt	33	97	18	373	50	Fair	3	4	1
2352	2253	13480	10	W	12TH ST	S OAK ST	S SPRUCE ST	2	Minor Arterial	1	Asphalt	22	276	34	708	48	Marginal	2	2	1
2351	2252	13480	20	W	12TH ST	S ELM ST	S OAK ST	2	Minor Arterial	1	Asphalt	17	360	34	714	48	Marginal	2	2	1
2349	2250	13480	30	W	12TH ST	S ASH ST	S ELM ST	2	Minor Arterial	1	Asphalt	17	360	34	714	48	Marginal	2	2	1
2346	2247	13480	40	W	12TH ST	S DAVID ST	S ASH ST	2	Minor Arterial	1	Asphalt	20	370	41	863	48	Marginal	2	2	1
2344	2245	13480	50	W	12TH ST	S CENTER ST	S DAVID ST	2	Minor Arterial	1	Asphalt	32	381	68	1,422	48	Marginal	2	2	1
1171	327	3280	10	E	13TH ST	S CENTER ST	S WOLCOTT ST	2	Minor Arterial	1	Asphalt	31	380	65	1,374	67	Good	2	2	1
1169	325	3290	10	E	13TH ST	S WOLCOTT ST	S DURBIN ST	2	Minor Arterial	1	Asphalt	31	430	74	1,555	51	Fair	2	2	1
2436	2380	3290	20	E	13TH ST	S DURBIN ST	S BEECH ST	2	Minor Arterial	1	Asphalt	30	330	55	1,155	51	Fair	2	2	1
2435	2379	3290	30	E	13TH ST	S BEECH ST	S LINCOLN ST	2	Minor Arterial	1	Asphalt	29	380	61	1,286	51	Fair	2	2	1
1998	1707	3290	40	E	13TH ST	S LINCOLN ST	S OAKCREST AVE	2	Minor Arterial	1	Asphalt	32	380	68	1,419	51	Fair	2	2	1
1996	1705	3290	50	E	13TH ST	OAKCREST AVE	S MITCHELL ST	2	Minor Arterial	1	Asphalt	34	758	143	3,007	39	Poor	2	2	1
1994	1703	3290	60	E	13TH ST	S MITCHELL ST	S JEFFERSON ST	2	Minor Arterial	1	Asphalt	30	380	63	1,330	39	Poor	2	2	1
2434	2378	3290	70	E	13TH ST	S JEFFERSON ST	S MCKINLEY ST	2	Minor Arterial	1	Asphalt	33	384	70	1,478	67	Good	2	4	1
4346	6019	13490	10	W	13TH ST	W 13TH ST	SW WYOMING BLVD	2	Minor Arterial	1	Asphalt	26	193	28	585	84	V Good	2	2	1
4674	6017	13500	10	W	13TH ST	W 13TH ST	SW WYOMING BLVD	4	Local	1	Asphalt	18	262	26	550	59	Fair	2	4	1
4345	6015	13510	10	W	13TH ST	COULTER DR	W 13THST	2	Minor Arterial	1	Asphalt	48	1,868	498	10,461	84	V Good	2	2	1
3501	3995	13510	20	W	13TH ST	KING BLVD	COULTER DR	2	Minor Arterial	1	Asphalt	48	1,222	326	6,843	84	V Good	2	2	1
4375	6106	13510	30	W	13TH ST	SYCAMORE ST	KING BLVD	2	Minor Arterial	1	Asphalt	53	1,636	482	10,116	84	V Good	2	2	1
2454	2400	13510	40	W	13TH ST	PINE ST	SYCAMORE ST	2	Minor Arterial	1	Asphalt	53	269	79	1,663	84	V Good	2	2	1
2450	2396	13510	50	W	13TH ST	MAPLE ST	PINE ST	2	Minor Arterial	1	Asphalt	53	268	79	1,657	84	V Good	2	2	1
2445	2391	13510	60	W	13TH ST	HOLLY ST	MAPLE ST	2	Minor Arterial	1	Asphalt	53	267	79	1,651	84	V Good	2	2	1
2255	2126	13510	70	W	13TH ST	BIRCH ST	HOLLY ST	2	Minor Arterial	1	Asphalt	53	268	79	1,657	84	V Good	2	2	1
2253	2124	13510	80	W	13TH ST	LAUREL ST	BIRCH ST	2	Minor Arterial	1	Asphalt	55	298	91	1,912	84	V Good	2	2	1
5008	253	13510	90	W	13TH ST	W COLLINS DR	LAUREL ST	2	Minor Arterial	1	Asphalt	54	170	51	1,071	84	V Good	2	2	1
7815	254	13520	10	W	13TH ST	CYPRESS ST	W COLLINS DR	2	Minor Arterial	1	Asphalt	18	169	17	355	78	V Good	2	2	1
6783	11853	13520	20	W	13TH ST	S LOCUST ST	W 13TH ST	2	Minor Arterial	1	Asphalt	18	168	17	353	78	V Good	2	2	1
5898	2122	13530	10	W	13TH ST	S LOCUST ST	W 13THST	2	Minor Arterial	1	Asphalt	41	165	38	789	78	V Good	2	2	1
6784	2123	13540	10	W	13TH ST	W 13TH ST	W COLLINS DR	2	Minor Arterial	1	Asphalt	15	186	16	326	78	V Good	2	2	1
5670	247	13540	20	W	13TH ST	S COTTONWOOD ST	S LOCUST ST	2	Minor Arterial	1	Asphalt	48	332	89	1,859	78	V Good	2	2	1
5668	245	13540	30	W	13TH ST	S CHERRY ST	S COTTONWOOD ST	2	Minor Arterial	1	Asphalt	47	336	88	1,842	78	V Good	2	2	1
2251	2120	13540	40	W	13TH ST	S WILLOW ST	S CHERRY ST	2	Minor Arterial	1	Asphalt	47	336	88	1,842	78	V Good	2	2	1
2440	2384	13540	50	W	13TH ST	S BOXELDER ST	S WILLOW ST	2	Minor Arterial	1	Asphalt	46	335	86	1,798	78	V Good	2	2	1
1311	602	13540	60	W	13TH ST	S POPLAR ST	S BOXELDER ST	2	Minor Arterial	1	Asphalt	48	339	90	1,898	78	V Good	2	2	1
1309	600	13550	10	W	13TH ST	S CEDAR ST	S POPLAR ST	2	Minor Arterial	1	Asphalt	45	331	83	1,738	78	V Good	2	2	1
1307	597	13550	20	W	13TH ST	S CEDAR ST	S CHESTNUT ST	2	Minor Arterial	1	Asphalt	48	335	89	1,876	78	V Good	2	2	1
1305	595	13550	30	W	13TH ST	CY AVE	S CHESTNUT ST	2	Minor Arterial	1	Asphalt	42	266	62	1,303	78	V Good	2	2	1
1304	593	13560	10	W	13TH ST	S SPRUCE ST	CY AVE	2	Minor Arterial	1	Asphalt	17	434	41	861	67	Good	2	2	1

GISID	Agency ID	Street Number	Block Number	Street Prefix	On Street	From Street	To Street	FunCL Code	FunCL	Pavetype Code	Pavetype	Pavement Width (ft)	Pavement Length (ft)	Add Area (yd2)	Pavement Area (yd2)	Condition Summary: Surface Distress Index (SDI)	Roughness Index (RI)	Structural Index (SI)	Pavement Cndtn Index (PCI)	Strength Rating	Condition Rating	Load Assoc Distress Deducts (LADD)	Non-Load Distress Deducts (NLAD)	PCI Override (OPCI)	OPCI Date	Current Segment PCI (CPCI)	Condition Details: Segment IRI (mm/m)	Deflection Results	Rutting (ACP Only)	L&T Cracking / Linear Crk	Alligator Cracking Divided Slab / Blow Up	Map Crk / Crnr Brk / D Crk	Edge Cracking Joint Spall / Joint Sealant	Distortions / Faulting	Bleeding / Polished Agg	Raveling / Scaling / CAL	Patches / Potholes
2438	2382	13560	20	W	13TH ST	S OAK ST	S SPRUCE ST	2	Minor Arterial	1	Asphalt	30	340	57	1,190	81	73	60	**78**	Mod	V Good	0	19			**78**	2.9	0	10.0	8.0	10.0	10.0	10.0	10.0	10.0	9.5	10.0
2301	2177	13560	30	W	13TH ST	S ELM ST	S OAK ST	2	Minor Arterial	1	Asphalt	30	360	60	1,260	82	73	60	**79**	Mod	V Good	5	14			**79**	2.9	0	10.0	9.0	10.0	10.0	10.0	9.7	10.0	8.9	9.6
2298	2174	13560	40	W	13TH ST	S ASH ST	S ELM ST	2	Minor Arterial	1	Asphalt	19	360	38	798	65	78	60	**69**	Mod	Good	11	23			**69**	2.5	0	10.0	8.1	10.0	10.0	10.0	10.0	10.0	8.5	8.6
2294	2169	13560	50	W	13TH ST	S DAVID ST	S ASH ST	2	Minor Arterial	1	Asphalt	17	370	35	734	23	48	80	**31**	Strng	Poor	43	35			**31**	5.8	0	10.0	6.4	9.5	10.0	10.0	10.0	10.0	8.8	5.3
1173	329	13560	60	W	13TH ST	S CENTER ST	S DAVID ST	2	Minor Arterial	1	Asphalt	20	380	42	887	74	63	80	**70**	Strng	V Good	0	26			**70**	3.8	0	10.0	7.9	10.0	10.0	10.0	10.0	9.6	8.7	10.0
2008	1719	3310	10	E	14TH ST	S WOLCOTT ST	S DURBIN ST	4	Local	1	Asphalt	33	430	79	1,656	35	35	60	**35**	Mod	Poor	46	20			**34**	8.6	0	10.0	8.0	7.9	10.0	10.0	10.0	10.0	9.3	6.9
2006	1717	3320	10	E	14TH ST	S DURBIN ST	S BEECH ST	4	Local	1	Asphalt	30	330	55	1,155	46	26	80	**39**	Strng	Poor	31	22			**39**	11.0	0	10.0	8.5	8.5	10.0	10.0	9.7	10.0	8.1	8.3
2004	1713	3320	20	E	14TH ST	S BEECH ST	S LINCOLN ST	4	Local	1	Asphalt	29	380	61	1,286	40	34	80	**38**	Strng	Poor	36	25			**38**	8.8	0	9.1	7.6	8.6	10.0	10.0	9.6	10.0	9.0	8.7
2002	1711	3320	30	E	14TH ST	S LINCOLN ST	S OAKCREST AVE	4	Local	1	Asphalt	31	380	65	1,374	32	36	60	**33**	Mod	Poor	47	22			**33**	8.2	0	8.7	8.4	9.3	10.0	10.0	10.0	10.0	8.4	6.5
2000	1709	3320	40	E	14TH ST	S OAKCREST AVE	BONNIE BRAE ST	4	Local	1	Asphalt	29	379	61	1,282	31	42	80	**35**	Strng	Poor	40	30			**34**	7.0	0	10.0	6.9	7.4	10.0	10.0	10.0	10.0	9.0	8.3
2484	2435	3320	50	E	14TH ST	BONNIE BRAE ST	S MITCHELL ST	4	Local	1	Asphalt	29	380	61	1,286	42	34	60	**39**	Mod	Poor	40	18			**39**	8.8	0	9.5	8.4	8.0	10.0	10.0	10.0	10.0	9.0	8.1
2483	2434	3320	60	E	14TH ST	S MITCHELL ST	S JEFFERSON ST	4	Local	1	Asphalt	31	380	65	1,374	39	52	60	**43**	Mod	Marginal	40	21			**43**	5.3	0	10.0	8.5	7.4	10.0	10.0	10.0	10.0	8.4	8.2
2482	2433	3320	70	E	14TH ST	S JEFFERSON ST	S MCKINLEY ST	4	Local	1	Asphalt	33	384	70	1,478	39	35	60	**38**	Mod	Poor	39	22			**37**	8.4	0	8.8	8.0	8.1	10.0	10.0	10.0	10.0	8.9	8.9
2475	2424	3330	10	E	14TH ST	ILLINOIS AVE	COUNTRY CLUB RD	4	Local	1	Asphalt	32	337	60	1,258	64	50	60	**59**	Mod	Fair	21	16			**59**	5.5	0	10.0	8.7	7.9	10.0	10.0	10.0	10.0	9.0	10.0
2474	2422	3340	10	E	14TH ST	COUNTRY CLUB RD	BON AVE	4	Local	1	Asphalt	33	313	57	1,205	55	37	60	**49**	Mod	Marginal	33	13			**48**	8.0	0	10.0	8.7	7.3	10.0	10.0	9.8	10.0	9.6	9.4
2471	2419	3340	20	E	14TH ST	BON AVE	DERINGTON AVE	4	Local	1	Asphalt	33	313	57	1,205	57	30	60	**48**	Mod	Marginal	30	14			**47**	9.8	0	8.9	8.6	9.3	10.0	10.0	9.3	9.8	9.7	9.1
2466	2414	3340	30	E	14TH ST	DERINGTON AVE	PAYNE AVE	4	Local	1	Asphalt	33	258	47	993	58	36	60	**51**	Mod	Fair	25	17			**50**	8.3	0	8.8	8.7	9.4	10.0	10.0	10.0	9.7	9.0	9.0
2296	2171	3350	10	E	14TH ST	KELLY DR	TROJAN DR	4	Local	1	Asphalt	35	290	56	1,184	44	43	60	**44**	Mod	Marginal	42	15			**43**	6.8	0	9.1	8.6	6.7	10.0	10.0	10.0	10.0	9.4	10.0
2470	2418	3350	20	E	14TH ST	TROJAN DR	BRETTON DR	4	Local	1	Asphalt	35	666	130	2,720	53	33	60	**46**	Mod	Marginal	30	17			**46**	9.1	0	10.0	8.3	7.3	10.0	10.0	10.0	10.0	9.4	9.6
2487	2438	3350	30	E	14TH ST	BRETTON DR	CARRIAGE LN	4	Local	1	Asphalt	35	462	90	1,887	62	56	60	**60**	Mod	Good	23	15			**59**	4.7	0	10.0	8.7	9.1	10.0	10.0	10.0	10.0	9.2	8.3
2485	2436	3350	40	E	14TH ST	CARRIAGE LN	CUL DE SAC	4	Local	1	Asphalt	34	356	67	1,412	45	39	60	**43**	Mod	Marginal	32	23			**42**	7.6	0	9.1	7.7	8.5	10.0	10.0	10.0	10.0	9.1	9.0
2579	2555	13580	10	W	14TH ST	S LOCUST ST	CYPRESS ST	4	Local	1	Asphalt	32	331	59	1,236	67	50	60	**61**	Mod	Good	16	18			**61**	5.5	0	10.0	8.5	8.9	10.0	10.0	9.3	10.0	9.0	10.0
2552	2520	13580	20	W	14TH ST	S COTTONWOOD ST	S LOCUST ST	4	Local	1	Asphalt	30	335	56	1,173	75	61	80	**70**	Strng	V Good	3	22			**70**	4.0	0	10.0	8.1	9.7	10.0	10.0	10.0	10.0	8.8	10.0
1728	1291	13580	30	W	14TH ST	S CHERRY ST	S COTTONWOOD ST	4	Local	1	Asphalt	30	334	56	1,169	78	59	60	**72**	Mod	V Good	11	10			**71**	4.3	0	9.5	9.9	10.0	10.0	10.0	9.8	10.0	8.4	9.4
1727	1288	13580	40	W	14TH ST	S WILLOW ST	S CHERRY ST	4	Local	1	Asphalt	30	336	56	1,176	76	67	60	**73**	Mod	V Good	10	15			**73**	3.4	0	10.0	9.1	10.0	10.0	10.0	10.0	10.0	8.6	8.8
1725	1285	13580	50	W	14TH ST	S BOXELDER ST	S WILLOW ST	4	Local	1	Asphalt	30	335	56	1,173	83	75	60	**80**	Mod	V Good	5	12			**80**	2.7	0	10.0	9.7	10.0	10.0	10.0	10.0	10.0	8.3	9.4
1723	1283	13580	60	W	14TH ST	S POPLAR ST	S BOXELDER ST	4	Local	1	Asphalt	31	334	58	1,208	83	58	60	**75**	Mod	V Good	4	13			**74**	4.5	0	10.0	9.2	10.0	10.0	10.0	10.0	10.0	8.8	9.5
6648	1280	13590	10	W	14TH ST	S CEDAR ST	S POPLAR ST	4	Local	1	Asphalt	31	335	58	1,212	80	85	60	**82**	Mod	V Good	13	8			**81**	2.0	0	10.0	9.8	9.2	10.0	10.0	10.0	10.0	8.9	9.4
6647	1278	13590	20	W	14TH ST	CY AVE	S CEDAR ST	4	Local	1	Asphalt	31	226	39	817	91	48	60	**77**	Mod	V Good	0	9			**76**	5.9	0	10.0	10.0	10.0	10.0	10.0	10.0	10.0	8.3	10.0
6645	1276	13600	10	W	14TH ST	S WALNUT ST	CY AVE	4	Local	1	Asphalt	33	444	81	1,709	75	63	60	**71**	Mod	V Good	17	9			**70**	3.9	0	10.0	9.6	9.3	10.0	10.0	10.0	10.0	9.0	8.8
1719	1275	13600	20	W	14TH ST	S SPRUCE ST	S WALNUT ST	4	Local	1	Asphalt	28	365	57	1,192	73	89	60	**78**	Mod	V Good	12	15			**78**	1.8	0	10.0	9.0	10.0	10.0	10.0	10.0	10.0	8.7	8.5
1717	1273	13600	30	W	14TH ST	S OAK ST	S SPRUCE ST	4	Local	1	Asphalt	32	341	61	1,273	82	65	60	**76**	Mod	V Good	3	15			**76**	3.6	0	10.0	9.5	10.0	10.0	10.0	10.0	10.0	8.0	9.6
2548	2514	13600	40	W	14TH ST	S ELM ST	S OAK ST	4	Local	1	Asphalt	32	359	64	1,340	79	71	60	**76**	Mod	V Good	5	16			**76**	3.0	0	10.0	8.9	10.0	10.0	10.0	10.0	10.0	8.7	9.4
2504	2458	13600	50	W	14TH ST	S ASH ST	S ELM ST	4	Local	1	Asphalt	34	359	68	1,424	87	65	60	**80**	Mod	V Good	3	9			**79**	3.7	0	10.0	10.0	10.0	10.0	10.0	10.0	10.0	8.3	9.6
2497	2449	13610	10	W	14TH ST	S DAVID ST	S ASH ST	4	Local	1	Asphalt	33	370	68	1,425	86	70	60	**81**	Mod	V Good	4	10			**80**	3.1	0	10.0	10.0	9.6	10.0	10.0	10.0	10.0	8.2	10.0
2489	2441	13610	20	W	14TH ST	S CENTER ST	S DAVID ST	4	Local	1	Asphalt	30	369	62	1,292	35	48	60	**39**	Mod	Poor	39	26			**39**	5.8	0	10.0	8.0	6.1	10.0	10.0	10.0	10.0	8.2	10.0
2534	2497	3370	10	E	15TH ST	S CENTER ST	S WOLCOTT ST	3	Collector	1	Asphalt	32	379	67	1,415	54	50	60	**53**	Mod	Fair	27	19			**52**	5.5	0	9.3	7.8	8.3	10.0	10.0	9.5	10.0	9.8	10.0
2532	2495	3380	10	E	15TH ST	S WOLCOTT ST	S DURBIN ST	3	Collector	1	Asphalt	40	431	96	2,011	98	47	60	**81**	Mod	V Good	0	2			**81**	6.1	0	10.0	10.0	10.0	10.0	10.0	10.0	10.0	9.7	10.0
2511	2465	3390	10	E	15TH ST	S DURBIN ST	S BEECH ST	3	Collector	1	Asphalt	37	329	68	1,420	94	62	60	**83**	Mod	V Good	0	6			**83**	4.0	0	10.0	9.5	10.0	10.0	10.0	10.0	10.0	9.6	10.0
2507	2461	3390	20	E	15TH ST	S BEECH ST	S LINCOLN ST	3	Collector	1	Asphalt	37	380	78	1,640	80	65	60	**75**	Mod	V Good	5	16			**75**	3.7	0	10.0	8.6	10.0	10.0	10.0	10.0	10.0	9.2	9.4
5797	6128	3390	30	E	15TH ST	S LINCOLN ST	S OAKCREST AVE	3	Collector	1	Asphalt	36	380	76	1,596	61	67	60	**63**	Mod	Good	14	25			**63**	3.4	0	10.0	7.4	8.6	10.0	10.0	10.0	10.0	9.3	10.0
2656	2653	3390	40	E	15TH ST	OAKCREST AVE	OAKCREST AVE	3	Collector	1	Asphalt	35	227	44	927	43	49	80	**45**	Strng	Marginal	24	33			**44**	5.6	0	9.8	6.1	7.8	10.0	10.0	10.0	10.0	9.7	10.0
2653	2650	3400	10	E	15TH ST	S OAKCREST ST	BONNIE BRAE ST	3	Collector	1	Asphalt	35	152	30	621	59	59	80	**59**	Strng	Fair	13	28			**58**	4.2	0	10.0	6.7	8.7	10.0	10.0	10.0	10.0	9.7	10.0
2634	2621	3400	20	E	15TH ST	BONNIE BRAE ST	S MITCHELL ST	3	Collector	1	Asphalt	32	380	68	1,419	64	70	60	**66**	Mod	Good	15	21			**65**	3.1	0	10.0	7.6	8.7	10.0	10.0	10.0	10.0	9.7	9.7
2633	2620	3400	30	E	15TH ST	S MITCHELL ST	S JEFFERSON ST	3	Collector	1	Asphalt	31	380	65	1,374	58	67	60	**61**	Mod	Good	20	22			**60**	3.5	0	10.0	7.4	9.0	10.0	10.0	10.0	10.0	9.7	8.8
1983	1692	3400	40	E	15TH ST	S JEFFERSON ST	S MCKINLEY ST	3	Collector	1	Asphalt	33	384	70	1,478	57	38	60	**51**	Mod	Fair	30	14			**50**	7.9	0	10.0	8.3	8.5	10.0	10.0	9.5	10.0	9.9	8.6
2661	2659	3410	10	E	15TH ST	S MCKINLEY ST	S JACKSON ST	3	Collector	1	Asphalt	34	347	66	1,376	75	46	80	**65**	Strng	Good	5	20			**65**	6.2	0	10.0	7.9	10.0	10.0	10.0	9.3	9.8	9.6	10.0
2660	2657	3410	20	E	15TH ST	S JACKSON ST	S WASHINGTON ST	3	Collector	1	Asphalt	34	328	62	1,301	83	63	60	**76**	Mod	V Good	3	14			**76**	3.8	0	10.0	8.8	10.0	10.0	10.0	10.0	9.4	9.7	9.6
2259	2131	3410	30	E	15TH ST	S WASHINGTON ST	S MELROSE ST	3	Collector	1	Asphalt	38	332	70	1,472	82	69	60	**78**	Mod	V Good	3	15			**77**	3.2	0	10.0	8.9	10.0	10.0	10.0	10.0	9.3	9.5	9.6
2260	2132	3410	40	E	15TH ST	S MELROSE ST	S CONWELL ST	3	Collector	1	Asphalt	32	326	58	1,217	88	74	60	**83**	Mod	V Good	0	12			**83**	2.8	0	10.0	9.1	10.0	10.0	10.0	10.0	9.4	9.6	10.0
2256	2127	3410	50	E	15TH ST	S CONWELL ST	S WILSON ST	3	Collector	1	Asphalt	35	327	64	1,335	83	68	60	**78**	Mod	V Good	0	17			**78**	3.3	0	10.0	8.5	10.0	10.0	10.0	10.0	9.3	9.6	10.0
2514	2468	3410	60	E	15TH ST	S WILSON ST	S FENWAY ST	3	Collector	1	Asphalt	34	323	61	1,281	70	74	60	**71**	Mod	V Good	12	18			**71**	2.8	0	10.0	8.7	10.0	10.0	10.0	10.0	9.3	9.2	8.5
2545	2511	3410	70	E	15TH ST	S FENWAY ST	S KENWOOD ST	3	Collector	1	Asphalt	34	324	61	1,285	82	74	60	**79**	Mod	V Good	0	18			**79**	2.8	0	10.0	8.6	10.0	10.0	10.0	10.0	9.1	9.5	10.0
2543	2509	3410	80	E	15TH ST	S KENWOOD ST	S ELK ST	3	Collector	1	Asphalt	35	324	63	1,323	77	74	60	**76**	Mod	V Good	5	18			**76**	2.8	0	10.0	8.5	9.5	10.0	10.0	10.0	9.2	9.5	10.0
2541	2506	3410	90	E	15TH ST	S ELK ST	S LOWELL ST	3	Collector	1	Asphalt	35	316	61	1,290	80	75	60	**78**	Mod	V Good	0	21			**78**	2.8	0	10.0	8.2	10.0	10.0	10.0	10.0	9.2	9.5	10.0
2539	2503	3410	100	E	15TH ST	S LOWELL AVE	GLENDALE AVE	3	Collector	1	Asphalt	35	203	39	829	87	68	60	**81**	Mod	V Good	0	13			**80**	3.4	0	10.0	9.0	10.0	10.0	10.0	10.0	9.4	9.6	10.0
2538	2502	3410	110	E	15TH ST	GLENDALE AVE	LENNOX AVE	3	Collector	1	Asphalt	35	280	54	1,143	80	50	60	**70**	Mod	V Good	10	10			**69**	5.6	0	10.0	9.4	10.0	10.0	10.0	10.0	9.3	9.6	8.7
2535	2498	3410	120	E	15TH ST	LENNOX AVE	FAIRDALE AVE	3	Collector	1	Asphalt	33	272	50	1,047	78	61	80	**72**	Strng	V Good	0	23			**72**	4.1	0	10.0	9.2	10.0	10.0	10.0	10.0	7.1	9.4	10.0
2531	2494	3410	130	E	15TH ST	FAIRDALE AVE	S BEVERLY ST	3	Collector	2	Concrete	35	204	40	833	85	45	60	**72**	Mod	V Good	0	0			**72**	6.4	0	10.0	8.7	10.0	10.0	10.0	9.9	9.0	9.3	9.5
2509	2463	3420	10	E	15TH ST	S BEVERLY ST	NEBRASKA AVE	3	Collector	1	Asphalt	44	650	159	3,337	82	72	60	**79**	Mod	V Good	4	14			**78**	3.0	0	9.6	8.9	10.0	10.0	10.0	10.0	9.2	9.7	10.0
2654	2651	3420	20	E	15TH ST	NEBRASKA AVE	PENNSYLVANIA AVE	3	Collector	1	Asphalt	44	353	86	1,812	79	80	60	**79**	Mod	V Good	6	15			**79**	2.4	0	10.0	8.9	10.0	10.0	10.0	10.0	9.0	9.7	9.2
1204	395	3420	30	E	15TH ST	S PENNSYLVANIA AVE	MISSOURI AVE	3	Collector	1	Asphalt	44	287	70	1,473	72	72	60	**72**	Mod	V Good	15	13			**72**	2.9	0	10.0	9.0	8.9	10.0	10.0	10.0	9.2	9.8	9.5
1979	1687	3420	40	E	15TH ST	MISSOURI AVE	ILLINOIS AVE	3	Collector	1	Asphalt	45	377	94	1,979	81	73	60	**78**	Mod	V Good	3	16			**78**	2.9	0	10.0	8.7	10.0	10.0	10.0	10.0	9.1	9.8	9.6
1145	296	3420	50	E	15TH ST	ILLINOIS AVE	COUNTRY CLUB RD	3	Collector	1	Asphalt	45	336	84	1,764	74	71	60	**73**	Mod	V Good	9	18			**73**	3.0	0	10.0	8.4	9.7	10.0	10.0	10.0	9.1	9.8	9.2
1144	294	3430	10	E	15TH ST	COUNTR CLUB RD	BON AVE	3	Collector	1	Asphalt	47	313	82	1,716	86	74	60	**82**	Mod	V Good	0	14			**82**	2.8	0	10.0	9.1	10.0	10.0	10.0	10.0	8.9	9.7	10.0
4393	6186	3430	20	E	15TH ST	BON AVE	PINYON PKY	3	Collector	1	Asphalt	44	518	127	2,659	73	79	60	**75**	Mod	V Good	12	15			**75**	2.4	0	9.2	8.8	9.6	10.0	10.0	10.0	9.1	9.7	10.0
9018	700055	3430	30	E	15TH ST	PINYON PKY	S FOREST DR	3	Collector	1	Asphalt	44	214	52	1,099	78	69	60	**75**	Mod	V Good	10	11			**75**	3.2	0	9.6	9.3	10.0	10.0	10.0	10.0	9.1	9.8	9.2
7473	6187	3430	40	E	15TH ST	S FOREST DR	GLENAIRE DR	3	Collector	1	Asphalt	42	253	59	1,240	81	64	60	**75**	Mod	V Good	3	16			**75**	3.8	0	10.0	8.7	10.0	10.0	10.0	10.0	9.0	9.8	9.6
2628	2612	3430	50	E	15TH ST	GLENAIRE DR	HAZELWOOD DR	3	Collector	1	Asphalt	43	250	60	1,254	72	68	60	**71**	Mod	V Good	10	18			**70**	3.3	0	10.0	8.5	10.0	10.0	10.0	10.0	9.1	9.7	8.8
2626	2610	3430	60	E	15TH ST	HAZELWOOD DR	IVY LN	3	Collector	1	Asphalt	42	247	58	1,210	83	68	60	**78**	Mod	V Good	0	17			**78**	3.3	0	10.0	8.7	10.0	10.0	10.0	10.0	9.0	9.7	10.0
2625	2609	3430	70	E	15TH ST	IVY LN	JAMAICA DR	3	Collector	1	Asphalt	43	288	69	1,445	71	68	60	**70**	Mod	V Good	15	15			**69**	3.3	0	9.5	8.7	9.6	10.0	10.0	10.0	9.2	9.8	9.2
2623	2607	3430	80	E	15TH ST	JAMAICA DR	KINGSBURY DR	3	Collector	1	Asphalt	64	233	83	1,740	75	60	60	**70**	Mod	V Good	8	16			**69**	4.1	0	9.6	9.1	9.7	10.0	10.0	10.0	8.3	9.8	9.8
2619	2602	3440	20	E	15TH ST	KINGSBURBY DR	LINDA VISTA DR	3	Collector	1	Asphalt	43	319	76	1,600	85	65	60	**78**	Mod	V Good	4	11			**78**	3.6	0	10.0	9.4	10.0	10.0	10.0	10.0	9.0	9.7	9.5
2617	2600	3440	30	E	15TH ST	LINDA VISTA DR	MANOR DR	3	Collector	1	Asphalt	43	250	60	1,254	83	66	60	**77**	Mod	V Good	6	12			**77**	3.5	0	9.4	9.3	10.0	10.0	10.0	10.0	9.0	9.7	10.0
2615	2598	3440	40	E	15TH ST	MANOR DR	NOTTINGHAM DR	3	Collector	1	Asphalt	42	250	58	1,225	84	60	60	**76**	Mod	V Good	2	13			**76**	4.1	0	10.0	9.2	10.0	10.0	10.0	10.0	8.9	9.7	9.7
2612	2595	3440	50	E	15TH ST	NOTTINGHAM DR	KELLY DR	3	Collector	1	Asphalt	43	244	58	1,224	81	71	60	**78**	Mod	V Good	6	13			**77**	3.0	0	9.4	9.1	10.0	10.0	10.0	10.0	9.0	9.7	10.0
4636	2592	3440	70	E	15TH ST	KELLY DR	TROJAN DR	3	Collector	1	Asphalt	47	275	72	1,508	80	70	60	**77**	Mod	V Good	8	13			**76**	3.2	0	9.2	9.2	10.0	10.0	10.0	10.0	9.0	9.7	10.0
4638	2589	3440	80	E	15TH ST	TROJAN DR	BRETTON DR	3	Collector	1	Asphalt	46	445	114	2,388	75	73	60	**74**	Mod	V Good	14	11			**74**	2.9	0	8.8	9.5	10.0	10.0	10.0	9.6	8.9	9.7	10.0
2608	2587	3440	90	E	15TH ST	BRETTON DR	CARRIAGE LN	3	Collector	1	Asphalt	45	602	151	3,161	85	82	60	**84**	Mod	V Good	3	13			**84**	2.2	0	10.0	9.4	9.7	10.0	10.0	10.0	8.7	9.6	10.0

GISID	Agency ID	Street Number	Block Number	Street Prefix	On Street	From Street	To Street	FunCL Code	FunCL	Pavetype Code	Pavetype	Pavement Width (ft)	Pavement Length (ft)	Add Area (yd2)	Pavement Area (yd2)	Peripheral Concrete: Sidewalk Length (ft)	Sidewalk Area (yd2)	Curb & Gutter Length (ft)	Estimated Ramp Count	Zone Summary: Zone Name	Zone Code	Zone Length (ft)	Zone Current PCI	Zone Backlog (%)	Zone Network Index	Zone Rank	Project Summary: Project ID	Project Description	Project Block Count	Project Length (ft)	Project Area (yd2)
2438	2382	13560	20	W	13TH ST	S OAK ST	S SPRUCE ST	2	Minor Arterial	1	Asphalt	30	340	57	1,190	0	0	0	0	Zone 1	10	1,506,396	59	14	51	1	**4920**	4920 - 13TH ST + Others	7	2,624	7,104
2301	2177	13560	30	W	13TH ST	S ELM ST	S OAK ST	2	Minor Arterial	1	Asphalt	30	360	60	1,260	0	0	0	0	Zone 1	10	1,506,396	59	14	51	1	**4920**	4920 - 13TH ST + Others	7	2,624	7,104
2298	2174	13560	40	W	13TH ST	S ASH ST	S ELM ST	2	Minor Arterial	1	Asphalt	19	360	38	798	0	0	0	0	Zone 1	10	1,506,396	59	14	51	1	**4920**	4920 - 13TH ST + Others	7	2,624	7,104
2294	2169	13560	50	W	13TH ST	S DAVID ST	S ASH ST	2	Minor Arterial	1	Asphalt	17	370	35	734	0	0	0	0	Zone 1	10	1,506,396	59	14	51	1	**4920**	4920 - 13TH ST + Others	7	2,624	7,104
1173	329	13560	60	W	13TH ST	S CENTER ST	S DAVID ST	2	Minor Arterial	1	Asphalt	20	380	42	887	0	0	0	0	Zone 1	10	1,506,396	59	14	51	1	**4920**	4920 - 13TH ST + Others	7	2,624	7,104
2008	1719	3310	10	E	14TH ST	S WOLCOTT ST	S DURBIN ST	4	Local	1	Asphalt	33	430	79	1,656	0	0	0	0	Zone 1	10	1,506,396	59	14	51	1	**4940**	4940 - 14TH ST + Others	6	1,851	7,920
2006	1717	3320	10	E	14TH ST	S DURBIN ST	S BEECH ST	4	Local	1	Asphalt	30	330	55	1,155	0	0	0	0	Zone 1	10	1,506,396	59	14	51	1	**4940**	4940 - 14TH ST + Others	6	1,851	7,920
2004	1713	3320	20	E	14TH ST	S BEECH ST	S LINCOLN ST	4	Local	1	Asphalt	29	380	61	1,286	0	0	0	0	Zone 1	10	1,506,396	59	14	51	1	**4960**	4960 - 14TH ST + Others	4	1,504	5,655
2002	1711	3320	30	E	14TH ST	S LINCOLN ST	S OAKCREST AVE	4	Local	1	Asphalt	31	380	65	1,374	0	0	0	0	Zone 1	10	1,506,396	59	14	51	1	**4960**	4960 - 14TH ST + Others	4	1,504	5,655
2000	1709	3320	40	E	14TH ST	S OAKCREST AVE	BONNIE BRAE ST	4	Local	1	Asphalt	29	379	61	1,282	0	0	0	0	Zone 1	10	1,506,396	59	14	51	1	**4980**	4980 - 14TH ST + Others	4	1,501	5,944
2484	2435	3320	50	E	14TH ST	BONNIE BRAE ST	S MITCHELL ST	4	Local	1	Asphalt	29	380	61	1,286	0	0	0	0	Zone 1	10	1,506,396	59	14	51	1	**4980**	4980 - 14TH ST + Others	4	1,501	5,944
2483	2434	3320	60	E	14TH ST	S MITCHELL ST	S JEFFERSON ST	4	Local	1	Asphalt	31	380	65	1,374	0	0	0	0	Zone 1	10	1,506,396	59	14	51	1	**4600**	4600 - 14TH ST + Others	7	2,682	11,652
2482	2433	3320	70	E	14TH ST	S JEFFERSON ST	S MCKINLEY ST	4	Local	1	Asphalt	33	384	70	1,478	0	0	0	0	Zone 1	10	1,506,396	59	14	51	1	**4600**	4600 - 14TH ST + Others	7	2,682	11,652
2475	2424	3330	10	E	14TH ST	ILLINOIS AVE	COUNTRY CLUB RD	4	Local	1	Asphalt	32	337	60	1,258	0	0	0	0	Zone 1	10	1,506,396	59	14	51	1	**2220**	2220 - 14TH ST + Others	7	2,945	11,238
2474	2422	3340	10	E	14TH ST	COUNTRY CLUB RD	BON AVE	4	Local	1	Asphalt	33	313	57	1,205	0	0	0	0	Zone 1	10	1,506,396	59	14	51	1	**2220**	2220 - 14TH ST + Others	7	2,945	11,238
2471	2419	3340	20	E	14TH ST	BON AVE	DERINGTON AVE	4	Local	1	Asphalt	33	313	57	1,205	0	0	0	0	Zone 1	10	1,506,396	59	14	51	1	**2220**	2220 - 14TH ST + Others	7	2,945	11,238
2466	2414	3340	30	E	14TH ST	DERINGTON AVE	PAYNE AVE	4	Local	1	Asphalt	33	258	47	993	0	0	0	0	Zone 1	10	1,506,396	59	14	51	1	**2220**	2220 - 14TH ST + Others	7	2,945	11,238
2296	2171	3350	10	E	14TH ST	KELLY DR	TROJAN DR	4	Local	1	Asphalt	35	290	56	1,184	0	0	0	0	Zone 1	10	1,506,396	59	14	51	1	**5000**	5000 - TROJAN DR + Others	3	1,222	5,047
2470	2418	3350	20	E	14TH ST	TROJAN DR	BRETTON DR	4	Local	1	Asphalt	35	666	130	2,720	0	0	0	0	Zone 1	10	1,506,396	59	14	51	1	**5040**	5040 - 14TH ST + Others	5	1,994	8,347
2487	2438	3350	30	E	14TH ST	BRETTON DR	CARRIAGE LN	4	Local	1	Asphalt	35	462	90	1,887	0	0	0	0	Zone 1	10	1,506,396	59	14	51	1	**5040**	5040 - 14TH ST + Others	5	1,994	8,347
2485	2436	3350	40	E	14TH ST	CARRIAGE LN	CUL DE SAC	4	Local	1	Asphalt	34	356	67	1,412	0	0	0	0	Zone 1	10	1,506,396	59	14	51	1	**5040**	5040 - 14TH ST + Others	5	1,994	8,347
2579	2555	13580	10	W	14TH ST	S LOCUST ST	CYPRESS ST	4	Local	1	Asphalt	32	331	59	1,236	0	0	0	0	Zone 1	10	1,506,396	59	14	51	1	**4020**	4020 - 15TH ST + Others	15	4,473	16,553
2552	2520	13580	20	W	14TH ST	S COTTONWOOD ST	S LOCUST ST	4	Local	1	Asphalt	30	335	56	1,173	0	0	0	0	Zone 1	10	1,506,396	59	14	51	1	**4020**	4020 - 15TH ST + Others	15	4,473	16,553
1728	1291	13580	30	W	14TH ST	S CHERRY ST	S COTTONWOOD ST	4	Local	1	Asphalt	30	334	56	1,169	0	0	0	0	Zone 1	10	1,506,396	59	14	51	1	**11880**	11880 - 14TH ST + Others	14	4,840	17,619
1727	1288	13580	40	W	14TH ST	S WILLOW ST	S CHERRY ST	4	Local	1	Asphalt	30	336	56	1,176	0	0	0	0	Zone 1	10	1,506,396	59	14	51	1	**11880**	11880 - 14TH ST + Others	14	4,840	17,619
1725	1285	13580	50	W	14TH ST	S BOXELDER ST	S WILLOW ST	4	Local	1	Asphalt	30	335	56	1,173	0	0	0	0	Zone 1	10	1,506,396	59	14	51	1	**11880**	11880 - 14TH ST + Others	14	4,840	17,619
1723	1283	13580	60	W	14TH ST	S POPLAR ST	S BOXELDER ST	4	Local	1	Asphalt	31	334	58	1,208	0	0	0	0	Zone 1	10	1,506,396	59	14	51	1	**11880**	11880 - 14TH ST + Others	14	4,840	17,619
6648	1280	13590	10	W	14TH ST	S CEDAR ST	S POPLAR ST	4	Local	1	Asphalt	31	335	58	1,212	0	0	0	0	Zone 1	10	1,506,396	59	14	51	1	**11880**	11880 - 14TH ST + Others	14	4,840	17,619
6647	1278	13590	20	W	14TH ST	CY AVE	S CEDAR ST	4	Local	1	Asphalt	31	226	39	817	0	0	0	0	Zone 1	10	1,506,396	59	14	51	1	**11880**	11880 - 14TH ST + Others	14	4,840	17,619
6645	1276	13600	10	W	14TH ST	S WALNUT ST	CY AVE	4	Local	1	Asphalt	33	444	81	1,709	0	0	0	0	Zone 1	10	1,506,396	59	14	51	1	**11880**	11880 - 14TH ST + Others	14	4,840	17,619
1719	1275	13600	20	W	14TH ST	S SPRUCE ST	S WALNUT ST	4	Local	1	Asphalt	28	365	57	1,192	0	0	0	0	Zone 1	10	1,506,396	59	14	51	1	**11880**	11880 - 14TH ST + Others	14	4,840	17,619
1717	1273	13600	30	W	14TH ST	S OAK ST	S SPRUCE ST	4	Local	1	Asphalt	32	341	61	1,273	0	0	0	0	Zone 1	10	1,506,396	59	14	51	1	**11880**	11880 - 14TH ST + Others	14	4,840	17,619
2548	2514	13600	40	W	14TH ST	S ELM ST	S OAK ST	4	Local	1	Asphalt	32	359	64	1,340	0	0	0	0	Zone 1	10	1,506,396	59	14	51	1	**11880**	11880 - 14TH ST + Others	14	4,840	17,619
2504	2458	13600	50	W	14TH ST	S ASH ST	S ELM ST	4	Local	1	Asphalt	34	359	68	1,424	0	0	0	0	Zone 1	10	1,506,396	59	14	51	1	**11880**	11880 - 14TH ST + Others	14	4,840	17,619
2497	2449	13610	10	W	14TH ST	S DAVID ST	S ASH ST	4	Local	1	Asphalt	33	370	68	1,425	0	0	0	0	Zone 1	10	1,506,396	59	14	51	1	**11880**	11880 - 14TH ST + Others	14	4,840	17,619
2489	2441	13610	20	W	14TH ST	S CENTER ST	S DAVID ST	4	Local	1	Asphalt	30	369	62	1,292	0	0	0	0	Zone 1	10	1,506,396	59	14	51	1	**10940**	10940 - CENTER ST + Others	6	1,972	7,518
2534	2497	3370	10	E	15TH ST	S CENTER ST	S WOLCOTT ST	3	Collector	1	Asphalt	32	379	67	1,415	0	0	0	0	Zone 1	10	1,506,396	59	14	51	1	**5020**	5020 - 15TH ST + Others	3	1,215	4,726
2532	2495	3380	10	E	15TH ST	S WOLCOTT ST	S DURBIN ST	3	Collector	1	Asphalt	40	431	96	2,011	0	0	0	0	Zone 1	10	1,506,396	59	14	51	1	**3620**	3620 - 15TH ST + Others	18	6,653	32,667
2511	2465	3390	10	E	15TH ST	S DURBIN ST	S BEECH ST	3	Collector	1	Asphalt	37	329	68	1,420	0	0	0	0	Zone 1	10	1,506,396	59	14	51	1	**5060**	5060 - 15TH ST + Others	15	4,836	22,649
2507	2461	3390	20	E	15TH ST	S BEECH ST	S LINCOLN ST	3	Collector	1	Asphalt	37	380	78	1,640	0	0	0	0	Zone 1	10	1,506,396	59	14	51	1	**5060**	5060 - 15TH ST + Others	15	4,836	22,649
5797	6128	3390	30	E	15TH ST	S LINCOLN ST	S OAKCREST AVE	3	Collector	1	Asphalt	36	380	76	1,596	0	0	0	0	Zone 1	10	1,506,396	59	14	51	1	**5060**	5060 - 15TH ST + Others	15	4,836	22,649
2656	2653	3390	40	E	15TH ST	OAKCREST AVE	OAKCREST AVE	3	Collector	1	Asphalt	35	227	44	927	0	0	0	0	Zone 1	10	1,506,396	59	14	51	1	**5060**	5060 - 15TH ST + Others	15	4,836	22,649
2653	2650	3400	10	E	15TH ST	S OAKCREST ST	BONNIE BRAE ST	3	Collector	1	Asphalt	35	152	30	621	0	0	0	0	Zone 1	10	1,506,396	59	14	51	1	**5060**	5060 - 15TH ST + Others	15	4,836	22,649
2634	2621	3400	20	E	15TH ST	BONNIE BRAE ST	S MITCHELL ST	3	Collector	1	Asphalt	32	380	68	1,419	0	0	0	0	Zone 1	10	1,506,396	59	14	51	1	**5060**	5060 - 15TH ST + Others	15	4,836	22,649
2633	2620	3400	30	E	15TH ST	S MITCHELL ST	S JEFFERSON ST	3	Collector	1	Asphalt	31	380	65	1,374	0	0	0	0	Zone 1	10	1,506,396	59	14	51	1	**5060**	5060 - 15TH ST + Others	15	4,836	22,649
1983	1692	3400	40	E	15TH ST	S JEFFERSON ST	S MCKINLEY ST	3	Collector	1	Asphalt	33	384	70	1,478	0	0	0	0	Zone 1	10	1,506,396	59	14	51	1	**5060**	5060 - 15TH ST + Others	15	4,836	22,649
2661	2659	3410	10	E	15TH ST	S MCKINLEY ST	S JACKSON ST	3	Collector	1	Asphalt	34	347	66	1,376	0	0	0	0	Zone 1	10	1,506,396	59	14	51	1	**5100**	5100 - 15TH ST + Others	15	4,985	21,142
2660	2657	3410	20	E	15TH ST	S JACKSON ST	S WASHINGTON ST	3	Collector	1	Asphalt	34	328	62	1,301	0	0	0	0	Zone 1	10	1,506,396	59	14	51	1	**5100**	5100 - 15TH ST + Others	15	4,985	21,142
2259	2131	3410	30	E	15TH ST	S WASHINGTON ST	S MELROSE ST	3	Collector	1	Asphalt	38	332	70	1,472	0	0	0	0	Zone 1	10	1,506,396	59	14	51	1	**5100**	5100 - 15TH ST + Others	15	4,985	21,142
2260	2132	3410	40	E	15TH ST	S MELROSE ST	S CONWELL ST	3	Collector	1	Asphalt	32	326	58	1,217	0	0	0	0	Zone 1	10	1,506,396	59	14	51	1	**5100**	5100 - 15TH ST + Others	15	4,985	21,142
2256	2127	3410	50	E	15TH ST	S CONWELL ST	S WILSON ST	3	Collector	1	Asphalt	35	327	64	1,335	0	0	0	0	Zone 1	10	1,506,396	59	14	51	1	**5100**	5100 - 15TH ST + Others	15	4,985	21,142
2514	2468	3410	60	E	15TH ST	S WILSON ST	S FENWAY ST	3	Collector	1	Asphalt	34	323	61	1,281	0	0	0	0	Zone 1	10	1,506,396	59	14	51	1	**5100**	5100 - 15TH ST + Others	15	4,985	21,142
2545	2511	3410	70	E	15TH ST	S FENWAY ST	S KENWOOD ST	3	Collector	1	Asphalt	34	324	61	1,285	0	0	0	0	Zone 1	10	1,506,396	59	14	51	1	**5100**	5100 - 15TH ST + Others	15	4,985	21,142
2543	2509	3410	80	E	15TH ST	S KENWOOD ST	S ELK ST	3	Collector	1	Asphalt	35	324	63	1,323	0	0	0	0	Zone 1	10	1,506,396	59	14	51	1	**5100**	5100 - 15TH ST + Others	15	4,985	21,142
2541	2506	3410	90	E	15TH ST	S ELK ST	S LOWELL ST	3	Collector	1	Asphalt	35	316	61	1,290	0	0	0	0	Zone 1	10	1,506,396	59	14	51	1	**5100**	5100 - 15TH ST + Others	15	4,985	21,142
2539	2503	3410	100	E	15TH ST	S LOWELL AVE	GLENDALE AVE	3	Collector	1	Asphalt	35	203	39	829	0	0	0	0	Zone 1	10	1,506,396	59	14	51	1	**5100**	5100 - 15TH ST + Others	15	4,985	21,142
2538	2502	3410	110	E	15TH ST	GLENDALE AVE	LENNOX AVE	3	Collector	1	Asphalt	35	280	54	1,143	0	0	0	0	Zone 1	10	1,506,396	59	14	51	1	**5100**	5100 - 15TH ST + Others	15	4,985	21,142
2535	2498	3410	120	E	15TH ST	LENNOX AVE	FAIRDALE AVE	3	Collector	1	Asphalt	33	272	50	1,047	0	0	0	0	Zone 1	10	1,506,396	59	14	51	1	**5100**	5100 - 15TH ST + Others	15	4,985	21,142
2531	2494	3410	130	E	15TH ST	FAIRDALE AVE	S BEVERLY ST	3	Collector	2	Concrete	35	204	40	833	0	0	0	0	Zone 1	10	1,506,396	59	14	51	1	**5080**	5080 - 15TH ST	1	204	833
2509	2463	3420	10	E	15TH ST	S BEVERLY ST	NEBRASKA AVE	3	Collector	1	Asphalt	44	650	159	3,337	0	0	0	0	Zone 1	10	1,506,396	59	14	51	1	**3880**	3880 - 15TH ST + Others	15	5,613	29,069
2654	2651	3420	20	E	15TH ST	NEBRASKA AVE	PENNSYLVANIA AVE	3	Collector	1	Asphalt	44	353	86	1,812	0	0	0	0	Zone 1	10	1,506,396	59	14	51	1	**3880**	3880 - 15TH ST + Others	15	5,613	29,069
1204	395	3420	30	E	15TH ST	S PENNSYLVANIA AVE	MISSOURI AVE	3	Collector	1	Asphalt	44	287	70	1,473	0	0	0	0	Zone 1	10	1,506,396	59	14	51	1	**3880**	3880 - 15TH ST + Others	15	5,613	29,069
1979	1687	3420	40	E	15TH ST	MISSOURI AVE	ILLINOIS AVE	3	Collector	1	Asphalt	45	377	94	1,979	0	0	0	0	Zone 1	10	1,506,396	59	14	51	1	**3880**	3880 - 15TH ST + Others	15	5,613	29,069
1145	296	3420	50	E	15TH ST	ILLINOIS AVE	COUNTRY CLUB RD	3	Collector	1	Asphalt	45	336	84	1,764	0	0	0	0	Zone 1	10	1,506,396	59	14	51	1	**3880**	3880 - 15TH ST + Others	15	5,613	29,069
1144	294	3430	10	E	15TH ST	COUNTR CLUB RD	BON AVE	3	Collector	1	Asphalt	47	313	82	1,716	0	0	0	0	Zone 1	10	1,506,396	59	14	51	1	**3880**	3880 - 15TH ST + Others	15	5,613	29,069
4393	6186	3430	20	E	15TH ST	BON AVE	PINYON PKY	3	Collector	1	Asphalt	44	518	127	2,659	0	0	0	0	Zone 1	10	1,506,396	59	14	51	1	**3880**	3880 - 15TH ST + Others	15	5,613	29,069
9018	700055	3430	30	E	15TH ST	PINYON PKY	S FOREST DR	3	Collector	1	Asphalt	44	214	52	1,099	0	0	0	0	Zone 1	10	1,506,396	59	14	51	1	**3880**	3880 - 15TH ST + Others	15	5,613	29,069
7473	6187	3430	40	E	15TH ST	S FOREST DR	GLENAIRE DR	3	Collector	1	Asphalt	42	253	59	1,240	0	0	0	0	Zone 1	10	1,506,396	59	14	51	1	**3880**	3880 - 15TH ST + Others	15	5,613	29,069
2628	2612	3430	50	E	15TH ST	GLENAIRE DR	HAZELWOOD DR	3	Collector	1	Asphalt	43	250	60	1,254	0	0	0	0	Zone 1	10	1,506,396	59	14	51	1	**3880**	3880 - 15TH ST + Others	15	5,613	29,069
2626	2610	3430	60	E	15TH ST	HAZELWOOD DR	IVY LN	3	Collector	1	Asphalt	42	247	58	1,210	0	0	0	0	Zone 1	10	1,506,396	59	14	51	1	**3880**	3880 - 15TH ST + Others	15	5,613	29,069
2625	2609	3430	70	E	15TH ST	IVY LN	JAMAICA DR	3	Collector	1	Asphalt	43	288	69	1,445	0	0	0	0	Zone 1	10	1,506,396	59	14	51	1	**3880**	3880 - 15TH ST + Others	15	5,613	29,069
2623	2607	3430	80	E	15TH ST	JAMAICA DR	KINGSBURY DR	3	Collector	1	Asphalt	64	233	83	1,740	0	0	0	0	Zone 1	10	1,506,396	59	14	51	1	**3880**	3880 - 15TH ST + Others	15	5,613	29,069
2619	2602	3440	20	E	15TH ST	KINGSBURBY DR	LINDA VISTA DR	3	Collector	1	Asphalt	43	319	76	1,600	0	0	0	0	Zone 1	10	1,506,396	59	14	51	1	**5120**	5120 - 15TH ST + Others	14	5,282	28,355
2617	2600	3440	30	E	15TH ST	LINDA VISTA DR	MANOR DR	3	Collector	1	Asphalt	43	250	60	1,254	0	0	0	0	Zone 1	10	1,506,396	59	14	51	1	**5120**	5120 - 15TH ST + Others	14	5,282	28,355
2615	2598	3440	40	E	15TH ST	MANOR DR	NOTTINGHAM DR	3	Collector	1	Asphalt	42	250	58	1,225	0	0	0	0	Zone 1	10	1,506,396	59	14	51	1	**5120**	5120 - 15TH ST + Others	14	5,282	28,355
2612	2595	3440	50	E	15TH ST	NOTTINGHAM DR	KELLY DR	3	Collector	1	Asphalt	43	244	58	1,224	0	0	0	0	Zone 1	10	1,506,396	59	14	51	1	**5120**	5120 - 15TH ST + Others	14	5,282	28,355
4636	2592	3440	70	E	15TH ST	KELLY DR	TROJAN DR	3	Collector	1	Asphalt	47	275	72	1,508	0	0	0	0	Zone 1	10	1,506,396	59	14	51	1	**5120**	5120 - 15TH ST + Others	14	5,282	28,355
4638	2589	3440	80	E	15TH ST	TROJAN DR	BRETTON DR	3	Collector	1	Asphalt	46	445	114	2,388	0	0	0	0	Zone 1	10	1,506,396	59	14	51	1	**5120**	5120 - 15TH ST + Others	14	5,282	28,355
2608	2587	3440	90	E	15TH ST	BRETTON DR	CARRIAGE LN	3	Collector	1	Asphalt	45	602	151	3,161	0	0	0	0	Zone 1	10	1,506,396	59	14	51	1	**5120**	5120 - 15TH ST + Others	14	5,282	28,355

City of Casper, WY
Street Inventory and Condition Summarry - Sorted by Street Name

GISID	Agency ID	Street Number	Block Number	Street Prefix	On Street	From Street	To Street	FunCL Code	FunCL	Pavetype Code	Pavetype	Pavement Width (ft)	Pavement Length (ft)	Add Area (yd2)	Pavement Area (yd2)	Project Current PCI	Project Condition Rating	Project Strength Code	Project FunCl Code	Project Pavetype Code
2438	2382	13560	20	W	13TH ST	S OAK ST	S SPRUCE ST	2	Minor Arterial	1	Asphalt	30	340	57	1,190	67	Good	2	2	1
2301	2177	13560	30	W	13TH ST	S ELM ST	S OAK ST	2	Minor Arterial	1	Asphalt	30	360	60	1,260	67	Good	2	2	1
2298	2174	13560	40	W	13TH ST	S ASH ST	S ELM ST	2	Minor Arterial	1	Asphalt	19	360	38	798	67	Good	2	2	1
2294	2169	13560	50	W	13TH ST	S DAVID ST	S ASH ST	2	Minor Arterial	1	Asphalt	17	370	35	734	67	Good	2	2	1
1173	329	13560	60	W	13TH ST	S CENTER ST	S DAVID ST	2	Minor Arterial	1	Asphalt	20	380	42	887	67	Good	2	2	1
2008	1719	3310	10	E	14TH ST	S WOLCOTT ST	S DURBIN ST	4	Local	1	Asphalt	33	430	79	1,656	38	Poor	2	4	1
2006	1717	3320	10	E	14TH ST	S DURBIN ST	S BEECH ST	4	Local	1	Asphalt	30	330	55	1,155	38	Poor	2	4	1
2004	1713	3320	20	E	14TH ST	S BEECH ST	S LINCOLN ST	4	Local	1	Asphalt	29	380	61	1,286	35	Poor	2	4	1
2002	1711	3320	30	E	14TH ST	S LINCOLN ST	S OAKCREST AVE	4	Local	1	Asphalt	31	380	65	1,374	35	Poor	2	4	1
2000	1709	3320	40	E	14TH ST	S OAKCREST AVE	BONNIE BRAE ST	4	Local	1	Asphalt	29	379	61	1,282	36	Poor	2	4	1
2484	2435	3320	50	E	14TH ST	BONNIE BRAE ST	S MITCHELL ST	4	Local	1	Asphalt	29	380	61	1,286	36	Poor	2	4	1
2483	2434	3320	60	E	14TH ST	S MITCHELL ST	S JEFFERSON ST	4	Local	1	Asphalt	31	380	65	1,374	40	Marginal	2	4	1
2482	2433	3320	70	E	14TH ST	S JEFFERSON ST	S MCKINLEY ST	4	Local	1	Asphalt	33	384	70	1,478	40	Marginal	2	4	1
2475	2424	3330	10	E	14TH ST	ILLINOIS AVE	COUNTRY CLUB RD	4	Local	1	Asphalt	32	337	60	1,258	53	Fair	2	4	1
2474	2422	3340	10	E	14TH ST	COUNTRY CLUB RD	BON AVE	4	Local	1	Asphalt	33	313	57	1,205	53	Fair	2	4	1
2471	2419	3340	20	E	14TH ST	BON AVE	DERINGTON AVE	4	Local	1	Asphalt	33	313	57	1,205	53	Fair	2	4	1
2466	2414	3340	30	E	14TH ST	DERINGTON AVE	PAYNE AVE	4	Local	1	Asphalt	33	258	47	993	53	Fair	2	4	1
2296	2171	3350	10	E	14TH ST	KELLY DR	TROJAN DR	4	Local	1	Asphalt	35	290	56	1,184	32	Poor	2	4	1
2470	2418	3350	20	E	14TH ST	TROJAN DR	BRETTON DR	4	Local	1	Asphalt	35	666	130	2,720	51	Fair	2	4	1
2487	2438	3350	30	E	14TH ST	BRETTON DR	CARRIAGE LN	4	Local	1	Asphalt	35	462	90	1,887	51	Fair	2	4	1
2485	2436	3350	40	E	14TH ST	CARRIAGE LN	CUL DE SAC	4	Local	1	Asphalt	34	356	67	1,412	51	Fair	2	4	1
2579	2555	13580	10	W	14TH ST	S LOCUST ST	CYPRESS ST	4	Local	1	Asphalt	32	331	59	1,236	67	Good	2	4	1
2552	2520	13580	20	W	14TH ST	S COTTONWOOD ST	S LOCUST ST	4	Local	1	Asphalt	30	335	56	1,173	67	Good	2	4	1
1728	1291	13580	30	W	14TH ST	S CHERRY ST	S COTTONWOOD ST	4	Local	1	Asphalt	30	334	56	1,169	75	V Good	2	4	1
1727	1288	13580	40	W	14TH ST	S WILLOW ST	S CHERRY ST	4	Local	1	Asphalt	30	336	56	1,176	75	V Good	2	4	1
1725	1285	13580	50	W	14TH ST	S BOXELDER ST	S WILLOW ST	4	Local	1	Asphalt	30	335	56	1,173	75	V Good	2	4	1
1723	1283	13580	60	W	14TH ST	S POPLAR ST	S BOXELDER ST	4	Local	1	Asphalt	31	334	58	1,208	75	V Good	2	4	1
6648	1280	13590	10	W	14TH ST	S CEDAR ST	S POPLAR ST	4	Local	1	Asphalt	31	335	58	1,212	75	V Good	2	4	1
6647	1278	13590	20	W	14TH ST	CY AVE	S CEDAR ST	4	Local	1	Asphalt	31	226	39	817	75	V Good	2	4	1
6645	1276	13600	10	W	14TH ST	S WALNUT ST	CY AVE	4	Local	1	Asphalt	33	444	81	1,709	75	V Good	2	4	1
1719	1275	13600	20	W	14TH ST	S SPRUCE ST	S WALNUT ST	4	Local	1	Asphalt	28	365	57	1,192	75	V Good	2	4	1
1717	1273	13600	30	W	14TH ST	S OAK ST	S SPRUCE ST	4	Local	1	Asphalt	32	341	61	1,273	75	V Good	2	4	1
2548	2514	13600	40	W	14TH ST	S ELM ST	S OAK ST	4	Local	1	Asphalt	32	359	64	1,340	75	V Good	2	4	1
2504	2458	13600	50	W	14TH ST	S ASH ST	S ELM ST	4	Local	1	Asphalt	34	359	68	1,424	75	V Good	2	4	1
2497	2449	13610	10	W	14TH ST	S DAVID ST	S ASH ST	4	Local	1	Asphalt	33	370	68	1,425	75	V Good	2	4	1
2489	2441	13610	20	W	14TH ST	S CENTER ST	S DAVID ST	4	Local	1	Asphalt	30	369	62	1,292	45	Marginal	2	4	1
2534	2497	3370	10	E	15TH ST	S CENTER ST	S WOLCOTT ST	3	Collector	1	Asphalt	32	379	67	1,415	52	Fair	2	3	1
2532	2495	3380	10	E	15TH ST	S WOLCOTT ST	S DURBIN ST	3	Collector	1	Asphalt	40	431	96	2,011	76	V Good	2	3	1
2511	2465	3390	10	E	15TH ST	S DURBIN ST	S BEECH ST	3	Collector	1	Asphalt	37	329	68	1,420	67	Good	2	3	1
2507	2461	3390	20	E	15TH ST	S BEECH ST	S LINCOLN ST	3	Collector	1	Asphalt	37	380	78	1,640	67	Good	2	3	1
5797	6128	3390	30	E	15TH ST	S LINCOLN ST	S OAKCREST AVE	3	Collector	1	Asphalt	36	380	76	1,596	67	Good	2	3	1
2656	2653	3390	40	E	15TH ST	OAKCREST AVE	OAKCREST AVE	3	Collector	1	Asphalt	35	227	44	927	67	Good	2	3	1
2653	2650	3400	10	E	15TH ST	S OAKCREST ST	BONNIE BRAE ST	3	Collector	1	Asphalt	35	152	30	621	67	Good	2	3	1
2634	2621	3400	20	E	15TH ST	BONNIE BRAE ST	S MITCHELL ST	3	Collector	1	Asphalt	32	380	68	1,419	67	Good	2	3	1
2633	2620	3400	30	E	15TH ST	S MITCHELL ST	S JEFFERSON ST	3	Collector	1	Asphalt	31	380	65	1,374	67	Good	2	3	1
1983	1692	3400	40	E	15TH ST	S JEFFERSON ST	S MCKINLEY ST	3	Collector	1	Asphalt	33	384	70	1,478	67	Good	2	3	1
2661	2659	3410	10	E	15TH ST	S MCKINLEY ST	S JACKSON ST	3	Collector	1	Asphalt	34	347	66	1,376	73	V Good	2	3	1
2660	2657	3410	20	E	15TH ST	S JACKSON ST	S WASHINGTON ST	3	Collector	1	Asphalt	34	328	62	1,301	73	V Good	2	3	1
2259	2131	3410	30	E	15TH ST	S WASHINGTON ST	S MELROSE ST	3	Collector	1	Asphalt	38	332	70	1,472	73	V Good	2	3	1
2260	2132	3410	40	E	15TH ST	S MELROSE ST	S CONWELL ST	3	Collector	1	Asphalt	32	326	58	1,217	73	V Good	2	3	1
2256	2127	3410	50	E	15TH ST	S CONWELL ST	S WILSON ST	3	Collector	1	Asphalt	35	327	64	1,335	73	V Good	2	3	1
2514	2468	3410	60	E	15TH ST	S WILSON ST	S FENWAY ST	3	Collector	1	Asphalt	34	323	61	1,281	73	V Good	2	3	1
2545	2511	3410	70	E	15TH ST	S FENWAY ST	S KENWOOD ST	3	Collector	1	Asphalt	34	324	61	1,285	73	V Good	2	3	1
2543	2509	3410	80	E	15TH ST	S KENWOOD ST	S ELK ST	3	Collector	1	Asphalt	35	324	63	1,323	73	V Good	2	3	1
2541	2506	3410	90	E	15TH ST	S ELK ST	S LOWELL ST	3	Collector	1	Asphalt	35	316	61	1,290	73	V Good	2	3	1
2539	2503	3410	100	E	15TH ST	S LOWELL AVE	GLENDALE AVE	3	Collector	1	Asphalt	35	203	39	829	73	V Good	2	3	1
2538	2502	3410	110	E	15TH ST	GLENDALE AVE	LENNOX AVE	3	Collector	1	Asphalt	35	280	54	1,143	73	V Good	2	3	1
2535	2498	3410	120	E	15TH ST	LENNOX AVE	FAIRDALE AVE	3	Collector	1	Asphalt	33	272	50	1,047	73	V Good	2	3	1
2531	2494	3410	130	E	15TH ST	FAIRDALE AVE	S BEVERLY ST	3	Collector	2	Concrete	35	204	40	833	72	V Good	2	3	2
2509	2463	3420	10	E	15TH ST	S BEVERLY ST	NEBRASKA AVE	3	Collector	1	Asphalt	44	650	159	3,337	76	V Good	2	3	1
2654	2651	3420	20	E	15TH ST	NEBRASKA AVE	PENNSYLVANIA AVE	3	Collector	1	Asphalt	44	353	86	1,812	76	V Good	2	3	1
1204	395	3420	30	E	15TH ST	S PENNSYLVANIA AVE	MISSOURI AVE	3	Collector	1	Asphalt	44	287	70	1,473	76	V Good	2	3	1
1979	1687	3420	40	E	15TH ST	MISSOURI AVE	ILLINOIS AVE	3	Collector	1	Asphalt	45	377	94	1,979	76	V Good	2	3	1
1145	296	3420	50	E	15TH ST	ILLINOIS AVE	COUNTRY CLUB RD	3	Collector	1	Asphalt	45	336	84	1,764	76	V Good	2	3	1
1144	294	3430	10	E	15TH ST	COUNTR CLUB RD	BON AVE	3	Collector	1	Asphalt	47	313	82	1,716	76	V Good	2	3	1
4393	6186	3430	20	E	15TH ST	BON AVE	PINYON PKY	3	Collector	1	Asphalt	44	518	127	2,659	76	V Good	2	3	1
9018	700055	3430	30	E	15TH ST	PINYON PKY	S FOREST DR	3	Collector	1	Asphalt	44	214	52	1,099	76	V Good	2	3	1
7473	6187	3430	40	E	15TH ST	S FOREST DR	GLENAIRE DR	3	Collector	1	Asphalt	42	253	59	1,240	76	V Good	2	3	1
2628	2612	3430	50	E	15TH ST	GLENAIRE DR	HAZELWOOD DR	3	Collector	1	Asphalt	43	250	60	1,254	76	V Good	2	3	1
2626	2610	3430	60	E	15TH ST	HAZELWOOD DR	IVY LN	3	Collector	1	Asphalt	42	247	58	1,210	76	V Good	2	3	1
2625	2609	3430	70	E	15TH ST	IVY LN	JAMAICA DR	3	Collector	1	Asphalt	43	288	69	1,445	76	V Good	2	3	1
2623	2607	3430	80	E	15TH ST	JAMAICA DR	KINGSBURY DR	3	Collector	1	Asphalt	64	233	83	1,740	76	V Good	2	3	1
2619	2602	3440	20	E	15TH ST	KINGSBURBY DR	LINDA VISTA DR	3	Collector	1	Asphalt	43	319	76	1,600	82	V Good	2	3	1
2617	2600	3440	30	E	15TH ST	LINDA VISTA DR	MANOR DR	3	Collector	1	Asphalt	43	250	60	1,254	82	V Good	2	3	1
2615	2598	3440	40	E	15TH ST	MANOR DR	NOTTINGHAM DR	3	Collector	1	Asphalt	42	250	58	1,225	82	V Good	2	3	1
2612	2595	3440	50	E	15TH ST	NOTTINGHAM DR	KELLY DR	3	Collector	1	Asphalt	43	244	58	1,224	82	V Good	2	3	1
4636	2592	3440	70	E	15TH ST	KELLY DR	TROJAN DR	3	Collector	1	Asphalt	47	275	72	1,508	82	V Good	2	3	1
4638	2589	3440	80	E	15TH ST	TROJAN DR	BRETTON DR	3	Collector	1	Asphalt	46	445	114	2,388	82	V Good	2	3	1
2608	2587	3440	90	E	15TH ST	BRETTON DR	CARRIAGE LN	3	Collector	1	Asphalt	45	602	151	3,161	82	V Good	2	3	1

City of Casper, WY
Street Inventory and Condition Summarry - Sorted by Street Name

GISID	Agency ID	Street Number	Block Number	Street Prefix	On Street	From Street	To Street	FunCL Code	FunCL	Pavetype Code	Pavetype	Pavement Width (ft)	Pavement Length (ft)	Add Area (yd2)	Pavement Area (yd2)	Surface Distress Index (SDI)	Roughness Index (RI)	Structural Index (SI)	Pavement Cndtn Index (PCI)	Strength Rating	Condition Rating	Load Assoc Distress Deducts (LADD)	Non-Load Distress Deducts (NLAD)	PCI Override (OPCI)	OPCI Date	Current Segment PCI (CPCI)	Segment IRI (mm/m)	Deflection Results	Rutting (ACP Only)	L&T Cracking / Linear Crk	Alligator Cracking Divided Slab / Blow Up	Map Crk / Crnr Brk / D Crk	Edge Cracking Joint Spall / Joint Sealant	Distortions / Faulting	Bleeding / Polished Agg	Raveling / Scaling / CAL	Patches / Potholes
2536	2500	3440	100	E	15TH ST	CARRIAGE LN	OUTER DR	3	Collector	1	Asphalt	48	421	112	2,358	86	70	60	**81**	Mod	V Good	0	15			**80**	3.1	0	10.0	8.5	10.0	10.0	10.0	10.0	9.8	9.7	10.0
2710	2728	3460	10	E	15TH ST	CUL DE SAC	CORNWALL	4	Local	1	Asphalt	52	191	55	1,161	66	43	80	**58**	Strng	Fair	11	24			**58**	6.7	0	10.0	7.7	9.5	10.0	10.0	10.0	10.0	9.0	9.3
2705	2723	3460	20	E	15TH ST	CORNWALL	WARWICK	4	Local	1	Asphalt	44	312	76	1,602	73	63	60	**70**	Mod	Good	10	17			**69**	3.9	0	10.0	8.2	9.4	10.0	10.0	10.0	10.0	9.6	9.5
2703	2721	3460	30	E	15TH ST	WARWICK	NEWPORT	4	Local	1	Asphalt	43	637	152	3,196	74	65	60	**71**	Mod	V Good	10	17			**70**	3.6	0	10.0	8.1	9.5	10.0	10.0	9.9	10.0	9.7	9.5
2269	2142	3460	40	E	15TH ST	NEWPORT	MIRACLE DR	4	Local	1	Asphalt	43	297	71	1,490	72	43	80	**62**	Strng	Good	5	23			**62**	6.7	0	9.5	8.0	10.0	10.0	10.0	10.0	10.0	8.8	10.0
4779	6104	13620	10	W	15TH ST	SYCAMORE ST	SHERIDAN DR	4	Local	1	Asphalt	33	402	74	1,548	61	43	60	**55**	Mod	Fair	22	17			**54**	6.9	0	9.8	8.7	10.0	10.0	10.0	9.7	10.0	8.8	7.7
2689	2697	13620	20	W	15TH ST	PINE ST	SYCAMORE ST	4	Local	1	Asphalt	33	268	49	1,032	68	74	60	**70**	Mod	V Good	18	14			**69**	2.8	0	10.0	9.2	10.0	10.0	10.0	10.0	10.0	8.7	7.8
2687	2693	13620	30	W	15TH ST	MAPLE ST	PINE ST	4	Local	1	Asphalt	32	267	47	997	71	62	60	**68**	Mod	Good	10	19			**67**	3.9	0	10.0	8.7	10.0	10.0	10.0	10.0	10.0	8.5	8.7
2684	2690	13620	40	W	15TH ST	HOLLY ST	MAPLE ST	4	Local	1	Asphalt	34	268	51	1,063	73	70	80	**72**	Strng	V Good	0	28			**72**	3.1	0	10.0	7.8	10.0	10.0	10.0	10.0	10.0	8.2	10.0
2682	2687	13620	50	W	15TH ST	BIRCH ST	HOLLY ST	4	Local	1	Asphalt	32	269	48	1,004	73	70	60	**72**	Mod	V Good	5	22			**72**	3.1	0	10.0	7.7	10.0	10.0	10.0	10.0	10.0	9.4	9.4
2680	2685	13620	60	W	15TH ST	LAUREL ST	BIRCH ST	4	Local	1	Asphalt	33	297	54	1,143	72	70	80	**71**	Strng	V Good	1	27			**71**	3.1	0	9.9	7.1	10.0	10.0	10.0	10.0	10.0	9.4	10.0
2679	2684	13620	70	W	15TH ST	CYPRESS ST	LAUREL ST	4	Local	1	Asphalt	31	339	58	1,226	68	82	60	**73**	Mod	V Good	15	18			**72**	2.2	0	10.0	8.7	10.0	10.0	10.0	10.0	10.0	8.7	8.1
2678	2683	13620	80	W	15TH ST	WESTRIDGE TER	CYPRESS ST	4	Local	1	Asphalt	31	51	9	184	69	70	60	**69**	Mod	Good	18	14			**69**	3.1	0	10.0	9.5	10.0	10.0	10.0	10.0	10.0	8.2	7.8
2677	2681	13620	90	W	15TH ST	S LOCUST ST	WESTRIDGE TER	4	Local	1	Asphalt	31	278	48	1,005	68	63	60	**66**	Mod	Good	13	19			**66**	3.8	0	10.0	8.4	10.0	10.0	10.0	10.0	10.0	8.8	8.4
2676	2680	13620	110	W	15TH ST	WESTRIDGE WAY	WESTRIDGE DR	4	Local	1	Asphalt	26	293	42	889	80	77	60	**79**	Mod	V Good	11	8			**79**	2.6	0	10.0	10.0	10.0	10.0	10.0	10.0	10.0	8.5	8.6
2672	2675	13620	130	W	15TH ST	WESTRIDGE PL	S COTTONWOOD ST	4	Local	1	Asphalt	29	269	43	910	48	56	60	**51**	Mod	Fair	36	16			**50**	4.6	0	9.5	8.7	9.2	10.0	10.0	10.0	10.0	8.9	7.1
2671	2674	13620	140	W	15TH ST	WESTRIDGE CT	WESTRIDGE PL	4	Local	1	Asphalt	30	292	49	1,022	34	55	30	**41**	Weak	Marginal	58	8			**40**	4.9	0	10.0	9.8	6.9	10.0	10.0	9.3	9.9	9.0	7.2
2670	2673	13620	150	W	15TH ST	S WILLOW ST	WESTRIDGE CT	4	Local	1	Asphalt	30	110	18	385	44	41	60	**43**	Mod	Marginal	35	21			**42**	7.2	0	10.0	8.2	9.8	10.0	10.0	10.0	10.0	8.8	5.9
2666	2669	13620	160	W	15TH ST	S BOXELDER ST	S WILLOW ST	4	Local	1	Asphalt	34	336	63	1,333	38	51	60	**42**	Mod	Marginal	44	18			**42**	5.4	0	10.0	8.3	7.1	10.0	10.0	9.4	10.0	9.2	8.7
2663	2664	13620	170	W	15TH ST	S POPLAR ST	S BOXELDER ST	4	Local	1	Asphalt	30	331	55	1,159	75	65	60	**72**	Mod	V Good	10	15			**71**	3.7	0	10.0	9.0	9.0	10.0	10.0	10.0	10.0	8.8	10.0
6842	2665	13640	10	W	15TH ST	S CEDAR ST	CY AVE	3	Collector	1	Asphalt	27	149	22	469	82	30	80	**65**	Strng	Good	7	11			**64**	9.9	0	10.0	9.3	10.0	10.0	10.0	9.9	10.0	9.1	9.2
6841	2662	13640	20	W	15TH ST	S CHESTNUT ST	S CEDAR ST	3	Collector	1	Asphalt	28	335	52	1,094	93	67	60	**84**	Mod	V Good	0	8			**84**	3.4	0	10.0	9.4	10.0	10.0	10.0	10.0	10.0	9.5	10.0
6840	2661	13640	30	W	15TH ST	S WALNUT ST	S CHESTNUT ST	3	Collector	1	Asphalt	22	333	41	855	83	61	60	**76**	Mod	V Good	0	17			**75**	4.1	0	10.0	8.2	10.0	10.0	10.0	10.0	10.0	9.5	10.0
6839	2660	13640	40	W	15TH ST	S SPRUCE ST	S WALNUT ST	3	Collector	1	Asphalt	23	365	47	979	87	48	80	**74**	Strng	V Good	0	12			**74**	5.9	0	10.0	8.8	10.0	10.0	10.0	10.0	10.0	9.5	10.0
6815	2473	13640	50	W	15TH ST	S OAK ST	S SPRUCE ST	3	Collector	1	Asphalt	27	341	51	1,074	90	53	60	**78**	Mod	V Good	0	10			**77**	5.1	0	10.0	9.0	10.0	10.0	10.0	10.0	10.0	9.6	10.0
6785	2128	13640	60	W	15TH ST	S ELM ST	S OAK ST	3	Collector	1	Asphalt	32	359	64	1,340	88	49	60	**75**	Mod	V Good	2	10			**75**	5.8	0	10.0	9.0	10.0	10.0	10.0	9.7	10.0	9.6	10.0
2515	2469	13640	70	W	15TH ST	A ASH ST	S ELM ST	3	Collector	1	Asphalt	32	359	64	1,340	89	55	60	**78**	Mod	V Good	5	6			**77**	4.8	0	10.0	9.6	10.0	10.0	10.0	9.3	10.0	9.5	10.0
2691	2706	13650	10	W	15TH ST	S DAVID ST	S ASH ST	3	Collector	1	Asphalt	37	412	85	1,778	54	61	60	**56**	Mod	Fair	25	21			**56**	4.0	0	8.6	7.6	9.1	10.0	10.0	9.6	10.0	9.7	10.0
2693	2709	13650	20	W	15TH ST	S CENTER ST	S DAVID ST	3	Collector	1	Asphalt	31	424	73	1,533	48	51	80	**49**	Strng	Marginal	25	27			**48**	5.4	0	9.2	6.8	9.7	10.0	10.0	10.0	10.0	9.7	8.2
2708	2726	3470	10	E	16TH ST	S OAKCREST AVE	BONNIE BRAE ST	4	Local	1	Asphalt	32	155	28	579	62	37	60	**54**	Mod	Fair	31	7			**53**	8.0	0	10.0	9.4	9.7	10.0	10.0	10.0	10.0	9.6	6.5
2707	2725	3470	20	E	16TH ST	BONNIE BRAE ST	S MITCHELL ST	4	Local	1	Asphalt	31	379	65	1,371	49	56	60	**51**	Mod	Fair	31	19			**51**	4.7	0	10.0	8.7	8.0	10.0	10.0	10.0	10.0	8.5	8.6
2701	2719	3470	40	E	16TH ST	S MITCHELL ST	S JEFFERSON ST	4	Local	1	Asphalt	32	354	63	1,322	52	51	60	**52**	Mod	Fair	29	19			**51**	5.4	0	9.1	8.0	8.7	10.0	10.0	10.0	10.0	9.4	9.1
2700	2718	3470	50	E	16TH ST	S JEFFERSON ST	S MCKINLEY ST	4	Local	1	Asphalt	32	377	67	1,407	53	51	60	**52**	Mod	Fair	31	16			**52**	5.3	0	8.7	8.6	9.0	10.0	10.0	10.0	10.0	9.1	8.9
2265	2138	3480	10	E	16TH ST	E ELK ST	GLENDALE AVE	4	Local	1	Asphalt	32	423	75	1,579	62	56	60	**60**	Mod	Good	25	14			**59**	4.7	0	9.2	8.7	8.8	10.0	10.0	10.0	10.0	9.4	9.3
2748	2769	3490	10	E	16TH ST	S BEVERLY ST	S NEBRASKA AVE	4	Local	1	Asphalt	35	654	127	2,671	71	54	60	**65**	Mod	Good	21	7			**65**	4.9	0	9.5	9.7	9.7	10.0	10.0	10.0	10.0	9.2	8.3
2755	2777	3500	10	E	16TH ST	CORNWALL	NEWPORT	4	Local	1	Asphalt	29	949	153	3,211	80	72	60	**77**	Mod	V Good	3	18			**77**	3.0	0	10.0	8.5	9.7	10.0	10.0	10.0	10.0	8.9	10.0
2713	2731	13670	10	W	16TH ST	HOLLY ST	MAPLE ST	4	Local	1	Asphalt	34	268	51	1,063	16	30	60	**21**	Mod	V Poor	64	21			**20**	9.9	0	10.0	8.9	6.4	10.0	10.0	6.4	10.0	7.8	9.7
2712	2730	13670	20	W	16TH ST	BIRCH ST	HOLLY ST	4	Local	1	Asphalt	33	268	49	1,032	33	42	60	**36**	Mod	Poor	47	20			**35**	6.9	0	10.0	8.9	6.8	10.0	10.0	9.8	10.0	7.9	8.3
2772	2798	3510	10	E	17TH ST	S OAKCREST AVE	BONNIE BRAE ST	4	Local	1	Asphalt	33	155	28	597	69	40	60	**59**	Mod	Fair	18	13			**59**	7.5	0	10.0	9.0	8.2	10.0	10.0	10.0	9.2	9.7	10.0
2305	2182	3510	20	E	17TH ST	BONNIE BRAE ST	S MITCHELL ST	4	Local	1	Asphalt	32	414	74	1,546	51	51	60	**51**	Mod	Fair	25	24			**50**	5.4	0	8.8	7.6	8.6	10.0	10.0	10.0	9.2	9.7	10.0
1710	1265	3510	30	E	17TH ST	S MITCHELL ST	S JEFFERSON ST	4	Local	1	Asphalt	32	362	64	1,351	56	40	60	**51**	Mod	Fair	26	18			**50**	7.3	0	9.4	8.4	8.3	10.0	10.0	10.0	9.3	9.7	9.6
2272	2145	3510	40	E	17TH ST	S JEFFERSON ST	S MCKINLEY ST	4	Local	1	Asphalt	33	370	68	1,425	67	51	60	**62**	Mod	Good	18	15			**61**	5.5	0	10.0	8.7	8.8	10.0	10.0	10.0	9.4	9.7	9.2
2271	2144	3520	10	E	17TH ST	S MCKINLEY ST	S JACKSON ST	4	Local	1	Asphalt	34	344	65	1,365	58	50	60	**55**	Mod	Fair	36	6			**55**	5.5	0	10.0	9.4	8.7	10.0	10.0	10.0	10.0	9.7	7.1
2784	2815	3520	20	E	17TH ST	S JACKSON ST	S WAHSINGTON ST	4	Local	1	Asphalt	33	330	61	1,271	59	48	60	**55**	Mod	Fair	30	11			**55**	5.9	0	10.0	9.1	8.9	10.0	10.0	10.0	10.0	9.3	7.6
2895	2976	3520	30	E	17TH ST	S WASHINGTON ST	S MELROSE ST	4	Local	1	Asphalt	32	330	59	1,232	67	69	60	**68**	Mod	Good	17	17			**67**	3.3	0	9.1	8.8	9.2	10.0	10.0	10.0	9.3	9.3	10.0
2782	2813	3520	40	E	17TH ST	S MELROSE ST	S CONWELL ST	4	Local	1	Asphalt	32	332	59	1,239	79	53	80	**70**	Strng	V Good	4	16			**70**	5.1	0	10.0	8.8	9.6	10.0	10.0	10.0	10.0	8.8	10.0
2767	2792	3530	10	E	17TH ST	S CONWELL ST	S WILSON ST	4	Local	1	Asphalt	32	330	59	1,232	52	50	60	**51**	Mod	Fair	26	23			**51**	5.6	0	10.0	7.6	8.0	10.0	10.0	10.0	10.0	9.3	9.2
2765	2790	3530	20	E	17TH ST	S WILSON ST	S FENWAY ST	4	Local	1	Asphalt	32	324	58	1,210	41	47	60	**43**	Mod	Marginal	38	21			**42**	6.1	0	10.0	8.1	6.2	10.0	10.0	10.0	10.0	9.0	10.0
2761	2786	3530	30	E	17TH ST	S FENWAY ST	S KENWOOD ST	4	Local	1	Asphalt	32	323	57	1,206	24	49	60	**32**	Mod	Poor	54	22			**32**	5.8	0	10.0	7.5	4.6	10.0	10.0	10.0	10.0	9.6	10.0
2759	2784	3530	40	E	17TH ST	S KENWOOD ST	ELK AVE	4	Local	1	Asphalt	33	237	43	912	23	52	60	**33**	Mod	Poor	59	18			**32**	5.3	0	10.0	7.9	5.5	10.0	10.0	10.0	10.0	9.7	8.3
2523	2481	3540	10	E	17TH ST	S BEVERLY ST	S NEBRASKA AVE	4	Local	1	Asphalt	35	660	128	2,695	49	63	60	**54**	Mod	Fair	30	21			**53**	3.9	0	10.0	8.4	8.0	10.0	10.0	10.0	10.0	8.5	8.7
1805	1421	3550	10	E	17TH ST	CORNWALL	NEWPORT	4	Local	1	Asphalt	29	949	153	3,211	76	60	80	**71**	Strng	V Good	2	21			**70**	4.1	0	10.0	7.6	9.8	10.0	10.0	10.0	10.0	9.6	10.0
2597	2575	13680	10	W	17TH ST	S CEDAR ST	S POPLAR ST	4	Local	1	Asphalt	24	340	45	952	88	56	60	**77**	Mod	V Good	10	2			**77**	4.7	0	10.0	10.0	10.0	10.0	10.0	10.0	10.0	9.6	8.8
2595	2572	13680	20	W	17TH ST	S CHESTNUT ST	S CEDAR ST	4	Local	1	Asphalt	26	335	48	1,016	94	56	60	**81**	Mod	V Good	0	5			**81**	4.6	0	10.0	9.6	10.0	10.0	10.0	10.0	10.0	9.6	10.0
5700	2187	13680	30	W	17TH ST	S WALNUT ST	S CHESTNUT ST	4	Local	1	Asphalt	28	335	52	1,094	98	44	60	**80**	Mod	V Good	0	2			**80**	6.6	0	10.0	9.9	10.0	10.0	10.0	10.0	10.0	9.7	10.0
5699	2185	13680	40	W	17TH ST	S SPRUCE ST	S WALNUT ST	4	Local	1	Asphalt	30	365	61	1,278	95	50	60	**80**	Mod	V Good	0	6			**80**	5.5	0	10.0	9.3	10.0	10.0	10.0	10.0	10.0	10.0	10.0
5698	2183	13680	50	W	17TH ST	S OAK ST	S SPRUCE ST	4	Local	1	Asphalt	27	340	51	1,071	96	46	60	**79**	Mod	V Good	0	4			**79**	6.2	0	10.0	9.5	10.0	10.0	10.0	10.0	10.0	10.0	10.0
2302	2178	13680	60	W	17TH ST	S ELM ST	S OAK ST	4	Local	1	Asphalt	28	360	56	1,176	99	47	60	**82**	Mod	V Good	0	1			**81**	6.0	0	10.0	9.9	10.0	10.0	10.0	10.0	10.0	10.0	10.0
2779	2810	13680	70	W	17TH ST	COLLEGE DR	S ELM ST	4	Local	1	Asphalt	27	148	22	466	96	37	60	**76**	Mod	V Good	0	4			**76**	8.1	0	10.0	9.5	10.0	10.0	10.0	10.0	10.0	10.0	10.0
5726	2887	3560	10	E	18TH ST	OAKCREST AVE	BONNIE BRAE ST	4	Local	1	Asphalt	33	339	62	1,305	60	57	80	**59**	Strng	Fair	13	27			**59**	4.6	0	10.0	7.2	9.1	10.0	10.0	10.0	9.5	9.6	9.5
5724	2884	3560	30	E	18TH ST	PRIVATE DR	S MITCHELL ST	4	Local	1	Asphalt	32	181	32	676	43	54	80	**47**	Strng	Marginal	16	41			**46**	4.9	0	9.9	5.1	10.0	10.0	10.0	10.0	10.0	9.7	8.1
5720	2880	3560	40	E	18TH ST	S MITCHELL ST	S MITCHELL ST	4	Local	1	Asphalt	31	120	21	434	68	50	60	**62**	Mod	Good	18	13			**61**	5.5	0	10.0	8.6	8.5	10.0	10.0	10.0	10.0	9.6	9.6
5716	2876	3560	50	E	18TH ST	S MITCHELL ST	S JEFFERSON ST	4	Local	1	Asphalt	31	240	41	868	54	38	60	**49**	Mod	Marginal	32	14			**48**	7.8	0	10.0	8.4	8.7	10.0	10.0	10.0	10.0	9.7	7.6
1329	622	3560	60	E	18TH ST	S JEFFERSON ST	S JEFFERSON ST	4	Local	1	Asphalt	32	101	18	377	74	51	60	**66**	Mod	Good	9	17			**66**	5.4	0	10.0	8.2	9.1	10.0	10.0	10.0	10.0	9.6	10.0
1326	619	3560	70	E	18TH ST	S JEFFERSON ST	S MCKINLEY ST	4	Local	1	Asphalt	32	268	48	1,001	73	43	60	**63**	Mod	Good	12	15			**63**	6.7	0	10.0	8.8	9.3	10.0	10.0	10.0	10.0	9.1	9.4
1323	616	3570	10	E	18TH ST	S MCKINLEY ST	S MCKINLEY ST	4	Local	1	Asphalt	31	71	12	257	90	52	60	**77**	Mod	V Good	6	4			**77**	5.2	0	10.0	9.5	9.4	10.0	10.0	10.0	10.0	10.0	10.0
1321	614	3580	10	E	18TH ST	S MCKINLEY ST	S JACKSON ST	4	Local	1	Asphalt	33	274	50	1,055	54	58	60	**55**	Mod	Fair	32	13			**55**	4.4	0	10.0	8.8	7.9	10.0	10.0	10.0	10.0	9.3	8.6
1318	611	3580	30	E	18TH ST	S JACKSON ST	S WASHINGTON ST	4	Local	1	Asphalt	32	276	49	1,030	53	59	60	**55**	Mod	Fair	26	22			**54**	4.3	0	10.0	7.5	7.9	10.0	10.0	10.0	10.0	9.7	9.4
1315	608	3580	50	E	18TH ST	S WASHINGTON ST	S MELROSE ST	4	Local	1	Asphalt	31	275	47	995	58	51	60	**56**	Mod	Fair	20	22			**55**	5.4	0	10.0	7.5	9.2	10.0	10.0	10.0	10.0	9.7	8.5
2200	2030	3580	60	E	18TH ST	S MELROSE ST	S MELROSE ST	4	Local	1	Asphalt	31	57	10	206	52	46	80	**50**	Strng	Fair	16	32			**50**	6.2	0	10.0	6.2	8.4	10.0	10.0	10.0	10.0	9.7	10.0
2199	2029	3580	70	E	18TH ST	S MELROSE ST	S CONWELL ST	4	Local	1	Asphalt	31	279	48	1,009	64	45	60	**58**	Mod	Fair	20	17			**57**	6.5	0	10.0	8.1	8.6	10.0	10.0	10.0	10.0	9.7	9.3
2898	2981	3590	10	E	18TH ST	S CONWELL ST	S WILSON ST	4	Local	1	Asphalt	33	332	61	1,278	39	53	60	**44**	Mod	Marginal	45	17			**43**	5.2	0	9.7	8.0	6.7	10.0	10.0	10.0	10.0	9.8	8.9
2591	2567	3600	10	E	18TH ST	S BEVERLY ST	S NEBRASKA AVE	4	Local	1	Asphalt	35	664	129	2,711	30	50	60	**37**	Mod	Poor	52	18			**36**	5.6	0	9.0	8.2	6.0	10.0	10.0	10.0	10.0	9.4	9.7
2585	2561	3600	20	E	18TH ST	S NEBRASKA AVE	S MISSOURI AVE	4	Local	1	Asphalt	35	641	125	2,617	19	45	30	**28**	Weak	Poor	68	14			**27**	6.5	0	8.8	8.5	6.6	10.0	10.0	10.0	10.0	9.7	7.2
7557	6543	3610	10	E	18TH ST	BLUE SPRUCE DR	BLUE SPRUCE DR	4	Local	1	Asphalt	29	1,039	167	3,515	78	69	60	**75**	Mod	V Good	9	13			**75**	3.2	0	9.5	8.6	10.0	10.0	10.0	10.0	10.0	9.6	9.5
4573	312	3610	20	E	18TH ST	BLUE SPRUCE DR	KINGSBURY DR	4	Local	1	Asphalt	29	602	97	2,037	52	51	60	**52**	Mod	Fair	30	18			**51**	5.4	0	8.9	8.0	9.2	10.0	10.0	10.0	10.0	9.7	8.5
2799	2835	3620	10	E	18TH ST	KINGSBURY DR	NOTTINGHAM DR	4	Local	1	Asphalt	35	874	170	3,569	66	50	60	**61**	Mod	Good	18	17			**60**	5.5	0	10.0	8.2	9.2	10.0	10.0	9.9	10.0	9.6	8.9
2796	2832	3620	20	E	18TH ST	NOTTINGHAM DR	KELLY DR	4	Local	1	Asphalt	35	376	73	1,535	63	52	80	**59**	Strng	Fair	12	25			**59**	5.3	0	10.0	7.5	8.8	10.0	10.0	10.0	10.0	9.1	10.0
2791	2827	3620	30	E	18TH ST	KELLY DR	E 19TH ST	4	Local	1	Asphalt	35	629	122	2,568	47	48	60	**47**	Mod	Marginal	33	21			**46**	5.9	0	9.4	7.7	8.4	10.0	10.0	10.0	10.0	9.6	8.6

GISID	Agency ID	Street Number	Block Number	Street Prefix	On Street	From Street	To Street	FunCL Code	FunCL	Pavetype Code	Pavetype	Pavement Width (ft)	Pavement Length (ft)	Add Area (yd2)	Pavement Area (yd2)	Peripheral Concrete: Sidewalk Length (ft)	Sidewalk Area (yd2)	Curb & Gutter Length (ft)	Estimated Ramp Count	Zone Summary: Zone Name	Zone Code	Zone Length (ft)	Zone Current PCI	Zone Backlog (%)	Zone Network Index	Zone Rank	Project Summary: Project ID	Project Description	Project Block Count	Project Length (ft)	Project Area (yd2)
2536	2500	3440	100	E	15TH ST	CARRIAGE LN	OUTER DR	3	Collector	1	Asphalt	48	421	112	2,358	0	0	0	0	Zone 1	10	1,506,396	59	14	51	1	**5120**	5120 - 15TH ST + Others	14	5,282	28,355
2710	2728	3460	10	E	15TH ST	CUL DE SAC	CORNWALL	4	Local	1	Asphalt	52	191	55	1,161	0	0	0	0	Zone 1	10	1,506,396	59	14	51	1	**3720**	3720 - CORNWALL + Others	4	1,562	5,961
2705	2723	3460	20	E	15TH ST	CORNWALL	WARWICK	4	Local	1	Asphalt	44	312	76	1,602	0	0	0	0	Zone 1	10	1,506,396	59	14	51	1	**3740**	3740 - 18TH ST + Others	11	5,653	21,392
2703	2721	3460	30	E	15TH ST	WARWICK	NEWPORT	4	Local	1	Asphalt	43	637	152	3,196	0	0	0	0	Zone 1	10	1,506,396	59	14	51	1	**3740**	3740 - 18TH ST + Others	11	5,653	21,392
2269	2142	3460	40	E	15TH ST	NEWPORT	MIRACLE DR	4	Local	1	Asphalt	43	297	71	1,490	0	0	0	0	Zone 1	10	1,506,396	59	14	51	1	**4720**	4720 - MIRACLE DR + Others	8	5,081	22,835
4779	6104	13620	10	W	15TH ST	SYCAMORE ST	SHERIDAN DR	4	Local	1	Asphalt	33	402	74	1,548	0	0	0	0	Zone 1	10	1,506,396	59	14	51	1	**3980**	3980 - CUSTER AVE + Others	6	2,934	11,135
2689	2697	13620	20	W	15TH ST	PINE ST	SYCAMORE ST	4	Local	1	Asphalt	33	268	49	1,032	0	0	0	0	Zone 1	10	1,506,396	59	14	51	1	**4020**	4020 - 15TH ST + Others	15	4,473	16,553
2687	2693	13620	30	W	15TH ST	MAPLE ST	PINE ST	4	Local	1	Asphalt	32	267	47	997	0	0	0	0	Zone 1	10	1,506,396	59	14	51	1	**4020**	4020 - 15TH ST + Others	15	4,473	16,553
2684	2690	13620	40	W	15TH ST	HOLLY ST	MAPLE ST	4	Local	1	Asphalt	34	268	51	1,063	0	0	0	0	Zone 1	10	1,506,396	59	14	51	1	**4020**	4020 - 15TH ST + Others	15	4,473	16,553
2682	2687	13620	50	W	15TH ST	BIRCH ST	HOLLY ST	4	Local	1	Asphalt	32	269	48	1,004	0	0	0	0	Zone 1	10	1,506,396	59	14	51	1	**4020**	4020 - 15TH ST + Others	15	4,473	16,553
2680	2685	13620	60	W	15TH ST	LAUREL ST	BIRCH ST	4	Local	1	Asphalt	33	297	54	1,143	0	0	0	0	Zone 1	10	1,506,396	59	14	51	1	**4020**	4020 - 15TH ST + Others	15	4,473	16,553
2679	2684	13620	70	W	15TH ST	CYPRESS ST	LAUREL ST	4	Local	1	Asphalt	31	339	58	1,226	0	0	0	0	Zone 1	10	1,506,396	59	14	51	1	**4020**	4020 - 15TH ST + Others	15	4,473	16,553
2678	2683	13620	80	W	15TH ST	WESTRIDGE TER	CYPRESS ST	4	Local	1	Asphalt	31	51	9	184	0	0	0	0	Zone 1	10	1,506,396	59	14	51	1	**4020**	4020 - 15TH ST + Others	15	4,473	16,553
2677	2681	13620	90	W	15TH ST	S LOCUST ST	WESTRIDGE TER	4	Local	1	Asphalt	31	278	48	1,005	0	0	0	0	Zone 1	10	1,506,396	59	14	51	1	**4020**	4020 - 15TH ST + Others	15	4,473	16,553
2676	2680	13620	110	W	15TH ST	WESTRIDGE WAY	WESTRIDGE DR	4	Local	1	Asphalt	26	293	42	889	0	0	0	0	Zone 1	10	1,506,396	59	14	51	1	**4020**	4020 - 15TH ST + Others	15	4,473	16,553
2672	2675	13620	130	W	15TH ST	WESTRIDGE PL	S COTTONWOOD ST	4	Local	1	Asphalt	29	269	43	910	0	0	0	0	Zone 1	10	1,506,396	59	14	51	1	**12260**	12260 - 15TH ST + Others	6	1,439	4,782
2671	2674	13620	140	W	15TH ST	WESTRIDGE CT	WESTRIDGE PL	4	Local	1	Asphalt	30	292	49	1,022	0	0	0	0	Zone 1	10	1,506,396	59	14	51	1	**12260**	12260 - 15TH ST + Others	6	1,439	4,782
2670	2673	13620	150	W	15TH ST	S WILLOW ST	WESTRIDGE CT	4	Local	1	Asphalt	30	110	18	385	0	0	0	0	Zone 1	10	1,506,396	59	14	51	1	**12260**	12260 - 15TH ST + Others	6	1,439	4,782
2666	2669	13620	160	W	15TH ST	S BOXELDER ST	S WILLOW ST	4	Local	1	Asphalt	34	336	63	1,333	0	0	0	0	Zone 1	10	1,506,396	59	14	51	1	**12260**	12260 - 15TH ST + Others	6	1,439	4,782
2663	2664	13620	170	W	15TH ST	S POPLAR ST	S BOXELDER ST	4	Local	1	Asphalt	30	331	55	1,159	0	0	0	0	Zone 1	10	1,506,396	59	14	51	1	**11880**	11880 - 14TH ST + Others	14	4,840	17,619
6842	2665	13640	10	W	15TH ST	S CEDAR ST	CY AVE	3	Collector	1	Asphalt	27	149	22	469	0	0	0	0	Zone 1	10	1,506,396	59	14	51	1	**3620**	3620 - 15TH ST + Others	18	6,653	32,667
6841	2662	13640	20	W	15TH ST	S CHESTNUT ST	S CEDAR ST	3	Collector	1	Asphalt	28	335	52	1,094	0	0	0	0	Zone 1	10	1,506,396	59	14	51	1	**3620**	3620 - 15TH ST + Others	18	6,653	32,667
6840	2661	13640	30	W	15TH ST	S WALNUT ST	S CHESTNUT ST	3	Collector	1	Asphalt	22	333	41	855	0	0	0	0	Zone 1	10	1,506,396	59	14	51	1	**3620**	3620 - 15TH ST + Others	18	6,653	32,667
6839	2660	13640	40	W	15TH ST	S SPRUCE ST	S WALNUT ST	3	Collector	1	Asphalt	23	365	47	979	0	0	0	0	Zone 1	10	1,506,396	59	14	51	1	**3620**	3620 - 15TH ST + Others	18	6,653	32,667
6815	2473	13640	50	W	15TH ST	S OAK ST	S SPRUCE ST	3	Collector	1	Asphalt	27	341	51	1,074	0	0	0	0	Zone 1	10	1,506,396	59	14	51	1	**3620**	3620 - 15TH ST + Others	18	6,653	32,667
6785	2128	13640	60	W	15TH ST	S ELM ST	S OAK ST	3	Collector	1	Asphalt	32	359	64	1,340	0	0	0	0	Zone 1	10	1,506,396	59	14	51	1	**3620**	3620 - 15TH ST + Others	18	6,653	32,667
2515	2469	13640	70	W	15TH ST	A ASH ST	S ELM ST	3	Collector	1	Asphalt	32	359	64	1,340	0	0	0	0	Zone 1	10	1,506,396	59	14	51	1	**3620**	3620 - 15TH ST + Others	18	6,653	32,667
2691	2706	13650	10	W	15TH ST	S DAVID ST	S ASH ST	3	Collector	1	Asphalt	37	412	85	1,778	0	0	0	0	Zone 1	10	1,506,396	59	14	51	1	**5020**	5020 - 15TH ST + Others	3	1,215	4,726
2693	2709	13650	20	W	15TH ST	S CENTER ST	S DAVID ST	3	Collector	1	Asphalt	31	424	73	1,533	0	0	0	0	Zone 1	10	1,506,396	59	14	51	1	**5020**	5020 - 15TH ST + Others	3	1,215	4,726
2708	2726	3470	10	E	16TH ST	S OAKCREST AVE	BONNIE BRAE ST	4	Local	1	Asphalt	32	155	28	579	0	0	0	0	Zone 1	10	1,506,396	59	14	51	1	**2360**	2360 - 17TH ST + Others	15	5,115	19,736
2707	2725	3470	20	E	16TH ST	BONNIE BRAE ST	S MITCHELL ST	4	Local	1	Asphalt	31	379	65	1,371	0	0	0	0	Zone 1	10	1,506,396	59	14	51	1	**2360**	2360 - 17TH ST + Others	15	5,115	19,736
2701	2719	3470	40	E	16TH ST	S MITCHELL ST	S JEFFERSON ST	4	Local	1	Asphalt	32	354	63	1,322	0	0	0	0	Zone 1	10	1,506,396	59	14	51	1	**2360**	2360 - 17TH ST + Others	15	5,115	19,736
2700	2718	3470	50	E	16TH ST	S JEFFERSON ST	S MCKINLEY ST	4	Local	1	Asphalt	32	377	67	1,407	0	0	0	0	Zone 1	10	1,506,396	59	14	51	1	**2360**	2360 - 17TH ST + Others	15	5,115	19,736
2265	2138	3480	10	E	16TH ST	E ELK ST	GLENDALE AVE	4	Local	1	Asphalt	32	423	75	1,579	0	0	0	0	Zone 1	10	1,506,396	59	14	51	1	**5140**	5140 - GLENDALE AVE + Others	8	4,095	16,431
2748	2769	3490	10	E	16TH ST	S BEVERLY ST	S NEBRASKA AVE	4	Local	1	Asphalt	35	654	127	2,671	0	0	0	0	Zone 1	10	1,506,396	59	14	51	1	**1060**	1060 - 16TH ST + Others	5	2,060	8,580
2755	2777	3500	10	E	16TH ST	CORNWALL	NEWPORT	4	Local	1	Asphalt	29	949	153	3,211	0	0	0	0	Zone 1	10	1,506,396	59	14	51	1	**3740**	3740 - 18TH ST + Others	11	5,653	21,392
2713	2731	13670	10	W	16TH ST	HOLLY ST	MAPLE ST	4	Local	1	Asphalt	34	268	51	1,063	0	0	0	0	Zone 1	10	1,506,396	59	14	51	1	**9340**	9340 - MAPLE ST + Others	3	1,221	4,685
2712	2730	13670	20	W	16TH ST	BIRCH ST	HOLLY ST	4	Local	1	Asphalt	33	268	49	1,032	0	0	0	0	Zone 1	10	1,506,396	59	14	51	1	**2040**	2040 - HOLLY ST + Others	3	1,222	4,593
2772	2798	3510	10	E	17TH ST	S OAKCREST AVE	BONNIE BRAE ST	4	Local	1	Asphalt	33	155	28	597	0	0	0	0	Zone 1	10	1,506,396	59	14	51	1	**2360**	2360 - 17TH ST + Others	15	5,115	19,736
2305	2182	3510	20	E	17TH ST	BONNIE BRAE ST	S MITCHELL ST	4	Local	1	Asphalt	32	414	74	1,546	0	0	0	0	Zone 1	10	1,506,396	59	14	51	1	**2360**	2360 - 17TH ST + Others	15	5,115	19,736
1710	1265	3510	30	E	17TH ST	S MITCHELL ST	S JEFFERSON ST	4	Local	1	Asphalt	32	362	64	1,351	0	0	0	0	Zone 1	10	1,506,396	59	14	51	1	**2360**	2360 - 17TH ST + Others	15	5,115	19,736
2272	2145	3510	40	E	17TH ST	S JEFFERSON ST	S MCKINLEY ST	4	Local	1	Asphalt	33	370	68	1,425	0	0	0	0	Zone 1	10	1,506,396	59	14	51	1	**2360**	2360 - 17TH ST + Others	15	5,115	19,736
2271	2144	3520	10	E	17TH ST	S MCKINLEY ST	S JACKSON ST	4	Local	1	Asphalt	34	344	65	1,365	0	0	0	0	Zone 1	10	1,506,396	59	14	51	1	**5160**	5160 - 17TH ST + Others	7	3,368	12,843
2784	2815	3520	20	E	17TH ST	S JACKSON ST	S WAHSINGTON ST	4	Local	1	Asphalt	33	330	61	1,271	0	0	0	0	Zone 1	10	1,506,396	59	14	51	1	**5160**	5160 - 17TH ST + Others	7	3,368	12,843
2895	2976	3520	30	E	17TH ST	S WASHINGTON ST	S MELROSE ST	4	Local	1	Asphalt	32	330	59	1,232	0	0	0	0	Zone 1	10	1,506,396	59	14	51	1	**5160**	5160 - 17TH ST + Others	7	3,368	12,843
2782	2813	3520	40	E	17TH ST	S MELROSE ST	S CONWELL ST	4	Local	1	Asphalt	32	332	59	1,239	0	0	0	0	Zone 1	10	1,506,396	59	14	51	1	**5160**	5160 - 17TH ST + Others	7	3,368	12,843
2767	2792	3530	10	E	17TH ST	S CONWELL ST	S WILSON ST	4	Local	1	Asphalt	32	330	59	1,232	0	0	0	0	Zone 1	10	1,506,396	59	14	51	1	**5180**	5180 - WILSON ST + Others	7	2,851	11,340
2765	2790	3530	20	E	17TH ST	S WILSON ST	S FENWAY ST	4	Local	1	Asphalt	32	324	58	1,210	0	0	0	0	Zone 1	10	1,506,396	59	14	51	1	**5200**	5200 - FENWAY ST + Others	3	1,556	5,953
2761	2786	3530	30	E	17TH ST	S FENWAY ST	S KENWOOD ST	4	Local	1	Asphalt	32	323	57	1,206	0	0	0	0	Zone 1	10	1,506,396	59	14	51	1	**5240**	5240 - ELK ST + Others	6	1,983	7,565
2759	2784	3530	40	E	17TH ST	S KENWOOD ST	ELK AVE	4	Local	1	Asphalt	33	237	43	912	0	0	0	0	Zone 1	10	1,506,396	59	14	51	1	**5240**	5240 - ELK ST + Others	6	1,983	7,565
2523	2481	3540	10	E	17TH ST	S BEVERLY ST	S NEBRASKA AVE	4	Local	1	Asphalt	35	660	128	2,695	0	0	0	0	Zone 1	10	1,506,396	59	14	51	1	**5220**	5220 - 17TH ST + Others	4	1,715	7,062
1805	1421	3550	10	E	17TH ST	CORNWALL	NEWPORT	4	Local	1	Asphalt	29	949	153	3,211	0	0	0	0	Zone 1	10	1,506,396	59	14	51	1	**3740**	3740 - 18TH ST + Others	11	5,653	21,392
2597	2575	13680	10	W	17TH ST	S CEDAR ST	S POPLAR ST	4	Local	1	Asphalt	24	340	45	952	0	0	0	0	Zone 1	10	1,506,396	59	14	51	1	**11020**	11020 - 17TH ST + Others	13	5,046	16,226
2595	2572	13680	20	W	17TH ST	S CHESTNUT ST	S CEDAR ST	4	Local	1	Asphalt	26	335	48	1,016	0	0	0	0	Zone 1	10	1,506,396	59	14	51	1	**11020**	11020 - 17TH ST + Others	13	5,046	16,226
5700	2187	13680	30	W	17TH ST	S WALNUT ST	S CHESTNUT ST	4	Local	1	Asphalt	28	335	52	1,094	0	0	0	0	Zone 1	10	1,506,396	59	14	51	1	**11020**	11020 - 17TH ST + Others	13	5,046	16,226
5699	2185	13680	40	W	17TH ST	S SPRUCE ST	S WALNUT ST	4	Local	1	Asphalt	30	365	61	1,278	0	0	0	0	Zone 1	10	1,506,396	59	14	51	1	**11020**	11020 - 17TH ST + Others	13	5,046	16,226
5698	2183	13680	50	W	17TH ST	S OAK ST	S SPRUCE ST	4	Local	1	Asphalt	27	340	51	1,071	0	0	0	0	Zone 1	10	1,506,396	59	14	51	1	**11020**	11020 - 17TH ST + Others	13	5,046	16,226
2302	2178	13680	60	W	17TH ST	S ELM ST	S OAK ST	4	Local	1	Asphalt	28	360	56	1,176	0	0	0	0	Zone 1	10	1,506,396	59	14	51	1	**11020**	11020 - 17TH ST + Others	13	5,046	16,226
2779	2810	13680	70	W	17TH ST	COLLEGE DR	S ELM ST	4	Local	1	Asphalt	27	148	22	466	0	0	0	0	Zone 1	10	1,506,396	59	14	51	1	**11020**	11020 - 17TH ST + Others	13	5,046	16,226
5726	2887	3560	10	E	18TH ST	OAKCREST AVE	BONNIE BRAE ST	4	Local	1	Asphalt	33	339	62	1,305	0	0	0	0	Zone 1	10	1,506,396	59	14	51	1	**2300**	2300 - 18TH ST + Others	7	2,148	8,134
5724	2884	3560	30	E	18TH ST	PRIVATE DR	S MITCHELL ST	4	Local	1	Asphalt	32	181	32	676	0	0	0	0	Zone 1	10	1,506,396	59	14	51	1	**2300**	2300 - 18TH ST + Others	7	2,148	8,134
5720	2880	3560	40	E	18TH ST	S MITCHELL ST	S MITCHELL ST	4	Local	1	Asphalt	31	120	21	434	0	0	0	0	Zone 1	10	1,506,396	59	14	51	1	**2300**	2300 - 18TH ST + Others	7	2,148	8,134
5716	2876	3560	50	E	18TH ST	S MITCHELL ST	S JEFFERSON ST	4	Local	1	Asphalt	31	240	41	868	0	0	0	0	Zone 1	10	1,506,396	59	14	51	1	**2300**	2300 - 18TH ST + Others	7	2,148	8,134
1329	622	3560	60	E	18TH ST	S JEFFERSON ST	S JEFFERSON ST	4	Local	1	Asphalt	32	101	18	377	0	0	0	0	Zone 1	10	1,506,396	59	14	51	1	**5260**	5260 - WASHINGTON ST + Others	10	3,028	11,698
1326	619	3560	70	E	18TH ST	S JEFFERSON ST	S MCKINLEY ST	4	Local	1	Asphalt	32	268	48	1,001	0	0	0	0	Zone 1	10	1,506,396	59	14	51	1	**5260**	5260 - WASHINGTON ST + Others	10	3,028	11,698
1323	616	3570	10	E	18TH ST	S MCKINLEY ST	S MCKINLEY ST	4	Local	1	Asphalt	31	71	12	257	0	0	0	0	Zone 1	10	1,506,396	59	14	51	1	**5260**	5260 - WASHINGTON ST + Others	10	3,028	11,698
1321	614	3580	10	E	18TH ST	S MCKINLEY ST	S JACKSON ST	4	Local	1	Asphalt	33	274	50	1,055	0	0	0	0	Zone 1	10	1,506,396	59	14	51	1	**5260**	5260 - WASHINGTON ST + Others	10	3,028	11,698
1318	611	3580	30	E	18TH ST	S JACKSON ST	S WASHINGTON ST	4	Local	1	Asphalt	32	276	49	1,030	0	0	0	0	Zone 1	10	1,506,396	59	14	51	1	**5260**	5260 - WASHINGTON ST + Others	10	3,028	11,698
1315	608	3580	50	E	18TH ST	S WASHINGTON ST	S MELROSE ST	4	Local	1	Asphalt	31	275	47	995	0	0	0	0	Zone 1	10	1,506,396	59	14	51	1	**5280**	5280 - CONWELL ST + Others	9	3,693	14,874
2200	2030	3580	60	E	18TH ST	S MELROSE ST	S MELROSE ST	4	Local	1	Asphalt	31	57	10	206	0	0	0	0	Zone 1	10	1,506,396	59	14	51	1	**5280**	5280 - CONWELL ST + Others	9	3,693	14,874
2199	2029	3580	70	E	18TH ST	S MELROSE ST	S CONWELL ST	4	Local	1	Asphalt	31	279	48	1,009	0	0	0	0	Zone 1	10	1,506,396	59	14	51	1	**5280**	5280 - CONWELL ST + Others	9	3,693	14,874
2898	2981	3590	10	E	18TH ST	S CONWELL ST	S WILSON ST	4	Local	1	Asphalt	33	332	61	1,278	0	0	0	0	Zone 1	10	1,506,396	59	14	51	1	**5180**	5180 - WILSON ST + Others	7	2,851	11,340
2591	2567	3600	10	E	18TH ST	S BEVERLY ST	S NEBRASKA AVE	4	Local	1	Asphalt	35	664	129	2,711	0	0	0	0	Zone 1	10	1,506,396	59	14	51	1	**5320**	5320 - 18TH ST	2	1,305	5,328
2585	2561	3600	20	E	18TH ST	S NEBRASKA AVE	S MISSOURI AVE	4	Local	1	Asphalt	35	641	125	2,617	0	0	0	0	Zone 1	10	1,506,396	59	14	51	1	**5320**	5320 - 18TH ST	2	1,305	5,328
7557	6543	3610	10	E	18TH ST	BLUE SPRUCE DR	BLUE SPRUCE DR	4	Local	1	Asphalt	29	1,039	167	3,515	0	0	0	0	Zone 1	10	1,506,396	59	14	51	1	**2160**	2160 - 18TH ST + Others	3	1,925	6,771
4573	312	3610	20	E	18TH ST	BLUE SPRUCE DR	KINGSBURY DR	4	Local	1	Asphalt	29	602	97	2,037	0	0	0	0	Zone 1	10	1,506,396	59	14	51	1	**5300**	5300 - SHERWOOD CIR + Others	7	3,852	15,728
2799	2835	3620	10	E	18TH ST	KINGSBURY DR	NOTTINGHAM DR	4	Local	1	Asphalt	35	874	170	3,569	0	0	0	0	Zone 1	10	1,506,396	59	14	51	1	**5300**	5300 - SHERWOOD CIR + Others	7	3,852	15,728
2796	2832	3620	20	E	18TH ST	NOTTINGHAM DR	KELLY DR	4	Local	1	Asphalt	35	376	73	1,535	0	0	0	0	Zone 1	10	1,506,396	59	14	51	1	**5360**	5360 - 19TH ST + Others	3	1,548	6,458
2791	2827	3620	30	E	18TH ST	KELLY DR	E 19TH ST	4	Local	1	Asphalt	35	629	122	2,568	0	0	0	0	Zone 1	10	1,506,396	59	14	51	1	**5340**	5340 - 18TH ST + Others	5	1,750	7,180

City of Casper, WY
Street Inventory and Condition Summarry - Sorted by Street Name

GISID	Agency ID	Street Number	Block Number	Street Prefix	On Street	From Street	To Street	FunCL Code	FunCL	Pavetype Code	Pavetype	Pavement Width (ft)	Pavement Length (ft)	Add Area (yd2)	Pavement Area (yd2)	Project Current PCI	Project Condition Rating	Project Strength Code	Project FunCl Code	Project Pavetype Code
2536	2500	3440	100	E	15TH ST	CARRIAGE LN	OUTER DR	3	Collector	1	Asphalt	48	421	112	2,358	**82**	V Good	2	3	1
2710	2728	3460	10	E	15TH ST	CUL DE SAC	CORNWALL	4	Local	1	Asphalt	52	191	55	1,161	**53**	Fair	2	4	1
2705	2723	3460	20	E	15TH ST	CORNWALL	WARWICK	4	Local	1	Asphalt	44	312	76	1,602	**68**	Good	2	4	1
2703	2721	3460	30	E	15TH ST	WARWICK	NEWPORT	4	Local	1	Asphalt	43	637	152	3,196	**68**	Good	2	4	1
2269	2142	3460	40	E	15TH ST	NEWPORT	MIRACLE DR	4	Local	1	Asphalt	43	297	71	1,490	**64**	Good	2	4	1
4779	6104	13620	10	W	15TH ST	SYCAMORE ST	SHERIDAN DR	4	Local	1	Asphalt	33	402	74	1,548	**50**	Fair	2	4	1
2689	2697	13620	20	W	15TH ST	PINE ST	SYCAMORE ST	4	Local	1	Asphalt	33	268	49	1,032	**67**	Good	2	4	1
2687	2693	13620	30	W	15TH ST	MAPLE ST	PINE ST	4	Local	1	Asphalt	32	267	47	997	**67**	Good	2	4	1
2684	2690	13620	40	W	15TH ST	HOLLY ST	MAPLE ST	4	Local	1	Asphalt	34	268	51	1,063	**67**	Good	2	4	1
2682	2687	13620	50	W	15TH ST	BIRCH ST	HOLLY ST	4	Local	1	Asphalt	32	269	48	1,004	**67**	Good	2	4	1
2680	2685	13620	60	W	15TH ST	LAUREL ST	BIRCH ST	4	Local	1	Asphalt	33	297	54	1,143	**67**	Good	2	4	1
2679	2684	13620	70	W	15TH ST	CYPRESS ST	LAUREL ST	4	Local	1	Asphalt	31	339	58	1,226	**67**	Good	2	4	1
2678	2683	13620	80	W	15TH ST	WESTRIDGE TER	CYPRESS ST	4	Local	1	Asphalt	31	51	9	184	**67**	Good	2	4	1
2677	2681	13620	90	W	15TH ST	S LOCUST ST	WESTRIDGE TER	4	Local	1	Asphalt	31	278	48	1,005	**67**	Good	2	4	1
2676	2680	13620	110	W	15TH ST	WESTRIDGE WAY	WESTRIDGE DR	4	Local	1	Asphalt	26	293	42	889	**67**	Good	2	4	1
2672	2675	13620	130	W	15TH ST	WESTRIDGE PL	S COTTONWOOD ST	4	Local	1	Asphalt	29	269	43	910	**46**	Marginal	2	4	1
2671	2674	13620	140	W	15TH ST	WESTRIDGE CT	WESTRIDGE PL	4	Local	1	Asphalt	30	292	49	1,022	**46**	Marginal	2	4	1
2670	2673	13620	150	W	15TH ST	S WILLOW ST	WESTRIDGE CT	4	Local	1	Asphalt	30	110	18	385	**46**	Marginal	2	4	1
2666	2669	13620	160	W	15TH ST	S BOXELDER ST	S WILLOW ST	4	Local	1	Asphalt	34	336	63	1,333	**46**	Marginal	2	4	1
2663	2664	13620	170	W	15TH ST	S POPLAR ST	S BOXELDER ST	4	Local	1	Asphalt	30	331	55	1,159	**75**	V Good	2	4	1
6842	2665	13640	10	W	15TH ST	S CEDAR ST	CY AVE	3	Collector	1	Asphalt	27	149	22	469	**76**	V Good	2	3	1
6841	2662	13640	20	W	15TH ST	S CHESTNUT ST	S CEDAR ST	3	Collector	1	Asphalt	28	335	52	1,094	**76**	V Good	2	3	1
6840	2661	13640	30	W	15TH ST	S WALNUT ST	S CHESTNUT ST	3	Collector	1	Asphalt	22	333	41	855	**76**	V Good	2	3	1
6839	2660	13640	40	W	15TH ST	S SPRUCE ST	S WALNUT ST	3	Collector	1	Asphalt	23	365	47	979	**76**	V Good	2	3	1
6815	2473	13640	50	W	15TH ST	S OAK ST	S SPRUCE ST	3	Collector	1	Asphalt	27	341	51	1,074	**76**	V Good	2	3	1
6785	2128	13640	60	W	15TH ST	S ELM ST	S OAK ST	3	Collector	1	Asphalt	32	359	64	1,340	**76**	V Good	2	3	1
2515	2469	13640	70	W	15TH ST	A ASH ST	S ELM ST	3	Collector	1	Asphalt	32	359	64	1,340	**76**	V Good	2	3	1
2691	2706	13650	10	W	15TH ST	S DAVID ST	S ASH ST	3	Collector	1	Asphalt	37	412	85	1,778	**52**	Fair	2	3	1
2693	2709	13650	20	W	15TH ST	S CENTER ST	S DAVID ST	3	Collector	1	Asphalt	31	424	73	1,533	**52**	Fair	2	3	1
2708	2726	3470	10	E	16TH ST	S OAKCREST AVE	BONNIE BRAE ST	4	Local	1	Asphalt	32	155	28	579	**57**	Fair	2	4	1
2707	2725	3470	20	E	16TH ST	BONNIE BRAE ST	S MITCHELL ST	4	Local	1	Asphalt	31	379	65	1,371	**57**	Fair	2	4	1
2701	2719	3470	40	E	16TH ST	S MITCHELL ST	S JEFFERSON ST	4	Local	1	Asphalt	32	354	63	1,322	**57**	Fair	2	4	1
2700	2718	3470	50	E	16TH ST	S JEFFERSON ST	S MCKINLEY ST	4	Local	1	Asphalt	32	377	67	1,407	**57**	Fair	2	4	1
2265	2138	3480	10	E	16TH ST	E ELK ST	GLENDALE AVE	4	Local	1	Asphalt	32	423	75	1,579	**59**	Fair	2	4	1
2748	2769	3490	10	E	16TH ST	S BEVERLY ST	S NEBRASKA AVE	4	Local	1	Asphalt	35	654	127	2,671	**69**	Good	2	4	1
2755	2777	3500	10	E	16TH ST	CORNWALL	NEWPORT	4	Local	1	Asphalt	29	949	153	3,211	**68**	Good	2	4	1
2713	2731	13670	10	W	16TH ST	HOLLY ST	MAPLE ST	4	Local	1	Asphalt	34	268	51	1,063	**17**	V Poor	2	4	1
2712	2730	13670	20	W	16TH ST	BIRCH ST	HOLLY ST	4	Local	1	Asphalt	33	268	49	1,032	**24**	V Poor	2	4	1
2772	2798	3510	10	E	17TH ST	S OAKCREST AVE	BONNIE BRAE ST	4	Local	1	Asphalt	33	155	28	597	**57**	Fair	2	4	1
2305	2182	3510	20	E	17TH ST	BONNIE BRAE ST	S MITCHELL ST	4	Local	1	Asphalt	32	414	74	1,546	**57**	Fair	2	4	1
1710	1265	3510	30	E	17TH ST	S MITCHELL ST	S JEFFERSON ST	4	Local	1	Asphalt	32	362	64	1,351	**57**	Fair	2	4	1
2272	2145	3510	40	E	17TH ST	S JEFFERSON ST	S MCKINLEY ST	4	Local	1	Asphalt	33	370	68	1,425	**57**	Fair	2	4	1
2271	2144	3520	10	E	17TH ST	S MCKINLEY ST	S JACKSON ST	4	Local	1	Asphalt	34	344	65	1,365	**56**	Fair	2	4	1
2784	2815	3520	20	E	17TH ST	S JACKSON ST	S WAHSINGTON ST	4	Local	1	Asphalt	33	330	61	1,271	**56**	Fair	2	4	1
2895	2976	3520	30	E	17TH ST	S WASHINGTON ST	S MELROSE ST	4	Local	1	Asphalt	32	330	59	1,232	**56**	Fair	2	4	1
2782	2813	3520	40	E	17TH ST	S MELROSE ST	S CONWELL ST	4	Local	1	Asphalt	32	332	59	1,239	**56**	Fair	2	4	1
2767	2792	3530	10	E	17TH ST	S CONWELL ST	S WILSON ST	4	Local	1	Asphalt	32	330	59	1,232	**53**	Fair	2	4	1
2765	2790	3530	20	E	17TH ST	S WILSON ST	S FENWAY ST	4	Local	1	Asphalt	32	324	58	1,210	**37**	Poor	2	4	1
2761	2786	3530	30	E	17TH ST	S FENWAY ST	S KENWOOD ST	4	Local	1	Asphalt	32	323	57	1,206	**39**	Poor	2	4	1
2759	2784	3530	40	E	17TH ST	S KENWOOD ST	ELK AVE	4	Local	1	Asphalt	33	237	43	912	**39**	Poor	2	4	1
2523	2481	3540	10	E	17TH ST	S BEVERLY ST	S NEBRASKA AVE	4	Local	1	Asphalt	35	660	128	2,695	**51**	Fair	2	4	1
1805	1421	3550	10	E	17TH ST	CORNWALL	NEWPORT	4	Local	1	Asphalt	29	949	153	3,211	**68**	Good	2	4	1
2597	2575	13680	10	W	17TH ST	S CEDAR ST	S POPLAR ST	4	Local	1	Asphalt	24	340	45	952	**72**	V Good	2	4	1
2595	2572	13680	20	W	17TH ST	S CHESTNUT ST	S CEDAR ST	4	Local	1	Asphalt	26	335	48	1,016	**72**	V Good	2	4	1
5700	2187	13680	30	W	17TH ST	S WALNUT ST	S CHESTNUT ST	4	Local	1	Asphalt	28	335	52	1,094	**72**	V Good	2	4	1
5699	2185	13680	40	W	17TH ST	S SPRUCE ST	S WALNUT ST	4	Local	1	Asphalt	30	365	61	1,278	**72**	V Good	2	4	1
5698	2183	13680	50	W	17TH ST	S OAK ST	S SPRUCE ST	4	Local	1	Asphalt	27	340	51	1,071	**72**	V Good	2	4	1
2302	2178	13680	60	W	17TH ST	S ELM ST	S OAK ST	4	Local	1	Asphalt	28	360	56	1,176	**72**	V Good	2	4	1
2779	2810	13680	70	W	17TH ST	COLLEGE DR	S ELM ST	4	Local	1	Asphalt	27	148	22	466	**72**	V Good	2	4	1
5726	2887	3560	10	E	18TH ST	OAKCREST AVE	BONNIE BRAE ST	4	Local	1	Asphalt	33	339	62	1,305	**48**	Marginal	2	4	1
5724	2884	3560	30	E	18TH ST	PRIVATE DR	S MITCHELL ST	4	Local	1	Asphalt	32	181	32	676	**48**	Marginal	2	4	1
5720	2880	3560	40	E	18TH ST	S MITCHELL ST	S MITCHELL ST	4	Local	1	Asphalt	31	120	21	434	**48**	Marginal	2	4	1
5716	2876	3560	50	E	18TH ST	S MITCHELL ST	S JEFFERSON ST	4	Local	1	Asphalt	31	240	41	868	**48**	Marginal	2	4	1
1329	622	3560	60	E	18TH ST	S JEFFERSON ST	S JEFFERSON ST	4	Local	1	Asphalt	32	101	18	377	**57**	Fair	2	4	1
1326	619	3560	70	E	18TH ST	S JEFFERSON ST	S MCKINLEY ST	4	Local	1	Asphalt	32	268	48	1,001	**57**	Fair	2	4	1
1323	616	3570	10	E	18TH ST	S MCKINLEY ST	S MCKINLEY ST	4	Local	1	Asphalt	31	71	12	257	**57**	Fair	2	4	1
1321	614	3580	10	E	18TH ST	S MCKINLEY ST	S JACKSON ST	4	Local	1	Asphalt	33	274	50	1,055	**57**	Fair	2	4	1
1318	611	3580	30	E	18TH ST	S JACKSON ST	S WASHINGTON ST	4	Local	1	Asphalt	32	276	49	1,030	**57**	Fair	2	4	1
1315	608	3580	50	E	18TH ST	S WASHINGTON ST	S MELROSE ST	4	Local	1	Asphalt	31	275	47	995	**48**	Marginal	2	4	1
2200	2030	3580	60	E	18TH ST	S MELROSE ST	S MELROSE ST	4	Local	1	Asphalt	31	57	10	206	**48**	Marginal	2	4	1
2199	2029	3580	70	E	18TH ST	S MELROSE ST	S CONWELL ST	4	Local	1	Asphalt	31	279	48	1,009	**48**	Marginal	2	4	1
2898	2981	3590	10	E	18TH ST	S CONWELL ST	S WILSON ST	4	Local	1	Asphalt	33	332	61	1,278	**53**	Fair	2	4	1
2591	2567	3600	10	E	18TH ST	S BEVERLY ST	S NEBRASKA AVE	4	Local	1	Asphalt	35	664	129	2,711	**32**	Poor	2	4	1
2585	2561	3600	20	E	18TH ST	S NEBRASKA AVE	S MISSOURI AVE	4	Local	1	Asphalt	35	641	125	2,617	**32**	Poor	2	4	1
7557	6543	3610	10	E	18TH ST	BLUE SPRUCE DR	BLUE SPRUCE DR	4	Local	1	Asphalt	29	1,039	167	3,515	**76**	V Good	2	4	1
4573	312	3610	20	E	18TH ST	BLUE SPRUCE DR	KINGSBURY DR	4	Local	1	Asphalt	29	602	97	2,037	**57**	Fair	2	4	1
2799	2835	3620	10	E	18TH ST	KINGSBURY DR	NOTTINGHAM DR	4	Local	1	Asphalt	35	874	170	3,569	**57**	Fair	2	4	1
2796	2832	3620	20	E	18TH ST	NOTTINGHAM DR	KELLY DR	4	Local	1	Asphalt	35	376	73	1,535	**54**	Fair	2	4	1
2791	2827	3620	30	E	18TH ST	KELLY DR	E 19TH ST	4	Local	1	Asphalt	35	629	122	2,568	**46**	Marginal	2	4	1

City of Casper, WY

Street Inventory and Condition Summarry - Sorted by Street Name

IMS Easy Street Analysis

GISID	Agency ID	Street Number	Block Number	Street Prefix	On Street	From Street	To Street	FunCL Code	FunCL	Pavetype Code	Pavetype	Pavement Width (ft)	Pavement Length (ft)	Add Area (yd2)	Pavement Area (yd2)	Condition Summary: Surface Distress Index (SDI)	Roughness Index (RI)	Structural Index (SI)	Pavement Cndtn Index (PCI)	Strength Rating	Condition Rating	Load Assoc Distress Deducts (LADD)	Non-Load Distress Deducts (NLAD)	PCI Override (OPCI)	OPCI Date	Current Segment PCI (CPCI)	Condition Details: Segment IRI (mm/m)	Deflection Results	Rutting (ACP Only)	L&T Cracking / Linear Crk	Alligator Cracking Divided Slab / Blow Up	Map Crk / Crnr Brk / D Crk	Edge Cracking Joint Spall / Joint Sealant	Distortions / Faulting	Bleeding / Polished Agg	Raveling / Scaling / CAL	Patches / Potholes
2522	2479	3620	40	E	18TH ST	E 19TH ST	PARKWAY DR	4	Local	1	Asphalt	36	286	57	1,201	47	34	80	**43**	Strng	Marginal	24	28			**42**	8.8	0	10.0	7.2	8.3	10.0	10.0	10.0	10.0	8.9	9.1
2521	2478	3620	50	E	18TH ST	PARKWAY DR	DEAD END	4	Local	1	Asphalt	35	127	25	519	60	39	80	**53**	Strng	Fair	12	28			**53**	7.5	0	10.0	7.2	8.8	10.0	10.0	10.0	10.0	9.0	10.0
4499	6417	3630	10	E	18TH ST	WATERFORD	FAIRWOOD COMMON AVE	4	Local	1	Asphalt	29	829	134	2,805	80	56	60	**72**	Mod	V Good	6	14			**72**	4.7	0	10.0	8.5	10.0	10.0	10.0	10.0	10.0	9.6	9.3
4500	6425	3630	20	E	18TH ST	NEWCHURCH	FAIRWOOD COMMON AVE	4	Local	1	Asphalt	29	168	27	568	76	56	60	**69**	Mod	Good	10	13			**69**	4.7	0	10.0	8.6	10.0	10.0	10.0	10.0	10.0	9.6	8.7
4559	6418	3630	30	E	18TH ST	FAIRWOOD COMMON AVE	WOOLWICK CT	4	Local	1	Asphalt	28	540	84	1,764	65	62	60	**64**	Mod	Good	19	17			**64**	3.9	0	10.0	8.2	10.0	10.0	10.0	10.0	10.0	9.6	7.6
4557	6173	3630	40	E	18TH ST	WOOLWICK CT	CLIFTON AVE	4	Local	1	Asphalt	36	526	105	2,209	66	52	60	**61**	Mod	Good	23	12			**61**	5.2	0	10.0	8.8	10.0	10.0	10.0	9.7	10.0	9.6	7.4
4383	6165	3630	50	E	18TH ST	CORNWALL	CLIFTON AVE	4	Local	1	Asphalt	31	295	51	1,067	75	48	80	**66**	Strng	Good	7	18			**66**	5.9	0	10.0	8.0	9.3	10.0	10.0	10.0	10.0	9.6	10.0
2182	2006	3630	60	E	18TH ST	CORNWALL	BRIGHTON	4	Local	1	Asphalt	30	685	114	2,398	64	62	60	**63**	Mod	Good	13	23			**63**	3.9	0	10.0	7.4	9.1	10.0	10.0	10.0	10.0	9.6	9.5
2181	2005	3630	70	E	18TH ST	BRIGHTON	NEWPORT	4	Local	1	Asphalt	30	265	44	928	63	52	80	**59**	Strng	Fair	13	23			**59**	5.2	0	9.3	7.4	10.0	10.0	10.0	9.9	10.0	9.6	9.3
2590	2566	13690	20	W	18TH ST	S OAK ST	W 19TH ST	4	Local	1	Asphalt	30	266	44	931	34	32	60	**33**	Mod	Poor	50	16			**33**	9.2	0	8.9	8.6	8.0	10.0	10.0	9.7	10.0	9.1	7.8
2588	2564	13690	30	W	18TH ST	COLLEGE DR	S OAK ST	4	Local	1	Asphalt	30	316	53	1,106	75	44	60	**65**	Mod	Good	12	13			**64**	6.6	0	10.0	9.2	9.2	10.0	10.0	10.0	9.6	9.1	9.5
2075	1841	3640	10	E	19TH ST	OAKCREST AVE	BONNIE BRAE ST	4	Local	1	Asphalt	32	340	60	1,269	46	47	60	**46**	Mod	Marginal	34	19			**46**	6.0	0	9.4	7.8	8.0	10.0	10.0	10.0	10.0	9.7	9.0
2070	1835	3640	20	E	19TH ST	BONNIE BRAE ST	S MITCHELL ST	4	Local	1	Asphalt	33	339	62	1,305	68	45	80	**60**	Strng	Good	6	25			**60**	6.4	0	10.0	7.1	9.4	10.0	10.0	10.0	10.0	9.6	10.0
2370	2273	3640	30	E	19TH ST	S MITCHELL ST	S JEFFERSON ST	4	Local	1	Asphalt	33	340	62	1,309	53	52	80	**53**	Strng	Fair	13	34			**52**	5.2	0	10.0	6.0	8.7	10.0	10.0	10.0	10.0	9.6	10.0
2368	2271	3640	40	E	19TH ST	S JEFFERSON ST	S MCKINLEY ST	4	Local	1	Asphalt	33	341	63	1,313	41	45	60	**42**	Mod	Marginal	36	23			**42**	6.5	0	9.3	7.3	8.0	10.0	10.0	10.0	10.0	9.7	8.8
2366	2269	3650	10	E	19TH ST	S MCKINLEY ST	S JACKSON ST	4	Local	1	Asphalt	32	327	58	1,221	49	44	60	**47**	Mod	Marginal	33	18			**46**	6.6	0	10.0	7.9	7.4	10.0	10.0	10.0	10.0	9.8	9.1
2914	3004	3650	20	E	19TH ST	S JACKSON ST	S WASHINGTON ST	4	Local	1	Asphalt	32	330	59	1,232	52	40	80	**48**	Strng	Marginal	18	29			**48**	7.3	0	8.8	7.4	9.3	10.0	10.0	10.0	10.0	8.6	10.0
2912	3002	3650	30	E	19TH ST	S WASHINGTON ST	S MELROSE ST	4	Local	1	Asphalt	32	333	59	1,243	49	41	80	**46**	Strng	Marginal	28	23			**46**	7.3	0	8.3	7.8	8.8	10.0	10.0	10.0	10.0	9.1	10.0
2889	2970	3650	40	E	19TH ST	S MELROSE ST	S CONWELL ST	4	Local	1	Asphalt	32	283	50	1,057	39	44	60	**41**	Mod	Marginal	44	17			**40**	6.6	0	8.4	8.5	8.7	10.0	10.0	10.0	10.0	9.1	8.0
5722	2882	3660	10	E	19TH ST	KINGSBURY DR	LINDA VISTA DR	4	Local	1	Asphalt	35	290	56	1,184	54	54	60	**54**	Mod	Fair	34	11			**53**	4.9	0	9.4	8.8	9.2	10.0	10.0	10.0	10.0	9.7	7.5
5715	2875	3660	20	E	19TH ST	LINDA VISTA DR	MANOR DR	4	Local	1	Asphalt	35	274	53	1,119	49	45	60	**48**	Mod	Marginal	35	17			**47**	6.4	0	10.0	8.1	7.5	10.0	10.0	10.0	10.0	9.7	8.8
1327	620	3660	30	E	19TH ST	MANOR DR	NOTTINGHAM DR	4	Local	1	Asphalt	35	310	60	1,266	41	50	60	**44**	Mod	Marginal	42	17			**43**	5.6	0	10.0	8.1	7.2	10.0	10.0	10.0	10.0	9.7	8.3
5718	2878	3660	40	E	19TH ST	NOTTINGHAM DR	KELLY DR	4	Local	1	Asphalt	36	376	75	1,579	44	51	60	**46**	Mod	Marginal	43	14			**46**	5.4	0	9.3	8.5	6.4	10.0	10.0	10.0	10.0	9.7	10.0
5719	2879	3660	50	E	19TH ST	KELLY DR	E 18TH ST	4	Local	1	Asphalt	36	893	179	3,751	57	49	60	**54**	Mod	Fair	23	19			**54**	5.7	0	9.7	7.8	8.9	10.0	10.0	9.9	10.0	9.7	8.9
2571	2547	3670	10	E	19TH ST	CORNWALL	BRIGHTON	4	Local	1	Asphalt	30	684	114	2,394	70	59	60	**66**	Mod	Good	9	21			**66**	4.3	0	10.0	8.1	9.1	10.0	10.0	10.0	10.0	8.9	10.0
6865	2949	13700	10	W	19TH ST	S BOXELDER ST	HY AVE	4	Local	1	Asphalt	33	392	72	1,509	47	44	60	**46**	Mod	Marginal	42	12			**45**	6.5	0	10.0	9.0	6.8	10.0	10.0	10.0	10.0	9.5	9.7	8.8
6864	2948	13700	20	W	19TH ST	S POPLAR ST	S BOXELDER ST	4	Local	1	Asphalt	38	326	69	1,445	52	46	60	**50**	Mod	Fair	35	13			**49**	6.3	0	10.0	8.8	7.1	10.0	10.0	10.0	10.0	9.3	9.3
2871	2947	13710	10	W	19TH ST	S CEDAR ST	S POPLAR ST	4	Local	1	Asphalt	34	339	64	1,345	54	41	60	**50**	Mod	Marginal	28	18			**49**	7.1	0	10.0	8.3	7.7	10.0	10.0	9.8	10.0	9.2	9.5
2867	2943	13710	20	W	19TH ST	S CHESTNUT ST	S CEDAR ST	4	Local	1	Asphalt	32	335	60	1,251	45	36	60	**42**	Mod	Marginal	34	21			**41**	8.4	0	9.6	8.0	7.0	10.0	10.0	10.0	10.0	9.1	10.0
2865	2941	13710	30	W	19TH ST	S WALNUT ST	S CHESTNUT ST	4	Local	1	Asphalt	32	337	60	1,258	48	35	60	**44**	Mod	Marginal	33	20			**43**	8.4	0	9.0	8.1	8.6	10.0	10.0	9.9	10.0	9.2	8.9
2863	2939	13710	40	W	19TH ST	S SPRUCE ST - W 18TH ST	S WALNUT ST	4	Local	1	Asphalt	32	406	72	1,516	41	33	80	**38**	Strng	Poor	36	23			**38**	9.1	0	10.0	7.7	7.8	10.0	10.0	10.0	10.0	9.2	8.2
2574	2550	13710	50	W	19TH ST	S SPRUCE ST	W 18TH ST	4	Local	1	Asphalt	32	104	18	388	29	41	60	**33**	Mod	Poor	48	23			**32**	7.2	0	8.2	7.8	7.2	10.0	10.0	9.6	10.0	9.0	10.0
1696	1241	3690	10	E	1ST ST	E YELLOWSTONE HWY	S LINCOLN ST	2	Minor Arterial	2	Concrete	52	268	77	1,626	81	48	60	**70**	Mod	V Good	0	0			**70**	5.9	0	10.0	7.1	10.0	9.8	10.0	9.9	10.0	9.9	9.9
5059	1239	3690	20	E	1ST ST	S LINCOLN ST	E COLLINS ST	2	Minor Arterial	1	Asphalt	49	130	35	743	93	54	60	**80**	Mod	V Good	0	7			**80**	4.9	0	10.0	9.3	10.0	10.0	10.0	10.0	10.0	9.7	10.0
5058	1238	3690	30	E	1ST ST	E COLLINS ST	S JEFFERSON ST	2	Minor Arterial	1	Asphalt	52	250	72	1,517	94	67	60	**85**	Mod	Excellent	0	6			**85**	3.5	0	10.0	9.5	10.0	10.0	10.0	10.0	10.0	9.7	10.0
1695	1237	3690	40	E	1ST ST	S JEFFERSON ST	S MCKINLEY ST	2	Minor Arterial	1	Asphalt	50	379	105	2,211	94	69	60	**86**	Mod	Excellent	0	6			**85**	3.2	0	10.0	9.4	10.0	10.0	10.0	10.0	10.0	9.7	10.0
1693	1235	3690	50	E	1ST ST	S MCKINLEY ST	S JACKSON ST	2	Minor Arterial	1	Asphalt	51	381	108	2,267	91	73	60	**85**	Mod	Excellent	0	9			**85**	2.9	0	10.0	9.1	10.0	10.0	10.0	10.0	10.0	9.7	10.0
1691	1232	3690	60	E	1ST ST	S JACKSON ST	S WASHINGTON ST	2	Minor Arterial	1	Asphalt	51	381	108	2,267	94	65	60	**84**	Mod	V Good	0	6			**84**	3.6	0	10.0	9.5	10.0	10.0	10.0	10.0	10.0	9.6	10.0
1687	1228	3690	70	E	1ST ST	S WASHINGTON ST	N MELROSE ST	2	Minor Arterial	1	Asphalt	51	382	108	2,273	82	71	60	**78**	Mod	V Good	14	5			**78**	3.0	0	8.6	9.7	10.0	10.0	10.0	10.0	10.0	9.6	9.9
4909	1226	3690	80	E	1ST ST	S CONWELL ST	S WILSON ST	2	Minor Arterial	1	Asphalt	51	185	52	1,101	91	63	60	**82**	Mod	V Good	0	9			**81**	3.8	0	10.0	9.1	10.0	10.0	10.0	10.0	10.0	9.6	10.0
4910	6626	3690	90	E	1ST ST	S CONWELL ST	S WILSON ST	2	Minor Arterial	1	Asphalt	52	193	56	1,171	93	75	60	**87**	Mod	Excellent	0	7			**87**	2.7	0	10.0	9.4	10.0	10.0	10.0	10.0	10.0	9.6	10.0
1683	1223	3690	100	E	1ST ST	S WILSON ST	S FENWAY ST	2	Minor Arterial	1	Asphalt	39	380	82	1,729	73	71	30	**72**	Weak	V Good	23	3			**72**	3.0	0	10.0	9.9	10.0	10.0	10.0	10.0	10.0	9.6	7.1
1074	157	3690	110	E	1ST ST	S FENWAY ST	S KENWOOD ST	2	Minor Arterial	1	Asphalt	39	380	82	1,729	95	77	60	**89**	Mod	Excellent	0	5			**89**	2.6	0	10.0	9.7	10.0	10.0	10.0	10.0	10.0	9.5	10.0
1071	154	3690	120	E	1ST ST	S KENWOOD ST	S ELK ST	2	Minor Arterial	1	Asphalt	40	380	84	1,773	95	71	60	**87**	Mod	Excellent	0	5			**87**	3.0	0	10.0	9.7	10.0	10.0	10.0	10.0	10.0	9.6	10.0
1680	1220	3690	130	E	1ST ST	S ELK ST	S LOWELL ST	2	Minor Arterial	1	Asphalt	39	380	82	1,729	95	71	60	**87**	Mod	Excellent	0	5			**87**	3.1	0	10.0	9.6	10.0	10.0	10.0	10.0	10.0	9.6	10.0
1677	1217	3690	140	E	1ST ST	S LOWELL ST	S LENNOX ST	2	Minor Arterial	1	Asphalt	38	380	80	1,685	93	80	60	**89**	Mod	Excellent	3	4			**88**	2.4	0	10.0	9.7	9.7	10.0	10.0	10.0	10.0	9.7	10.0
1675	1215	3690	150	E	1ST ST	S LENNOX ST	S BEVERLY ST	2	Minor Arterial	1	Asphalt	41	429	98	2,052	87	82	60	**85**	Mod	Excellent	8	5			**85**	2.2	0	10.0	9.6	9.7	10.0	10.0	10.0	10.0	9.7	9.4
1684	1224	3700	10	E	1ST ST	N BEVERLY ST	NORTHWAY CT	4	Local	1	Asphalt	37	135	28	583	69	18	80	**52**	Strng	Fair	12	19			**52**	14.0	0	10.0	7.8	8.8	10.0	10.0	10.0	10.0	9.7	10.0
1690	1231	3700	20	E	1ST ST	NORTHWAY CT	UNIVERSITY CT	4	Local	1	Asphalt	32	347	62	1,295	47	66	60	**53**	Mod	Fair	27	26			**53**	3.5	0	10.0	7.3	7.3	10.0	10.0	10.0	10.0	9.2	10.0
1703	1258	3710	10	E	1ST ST	S HUBER DR	S SINCLAIR PL	4	Local	1	Asphalt	32	569	101	2,124	66	56	80	**63**	Strng	Good	7	26			**62**	4.7	0	10.0	7.0	9.4	10.0	10.0	9.9	10.0	9.6	10.0
1702	1257	3710	20	E	1ST ST	S SINCLAIR PL	S SOCONY DR	4	Local	1	Asphalt	32	295	52	1,101	86	66	60	**79**	Mod	V Good	3	11			**79**	3.5	0	10.0	9.0	9.7	10.0	10.0	10.0	10.0	9.5	10.0
1701	1256	3710	30	E	1ST ST	S SOCONY DR	S SUN DR	4	Local	1	Asphalt	33	295	54	1,136	81	68	60	**77**	Mod	V Good	3	16			**76**	3.3	0	10.0	8.3	9.7	10.0	10.0	10.0	10.0	9.5	10.0
1660	1194	1000	10		1ST STREET LN	DEAD END	UNIVERSITY CT	4	Local	1	Asphalt	56	418	130	2,731	8	20	30	**12**	Weak	V Poor	84	7			**12**	12.9	0	8.7	10.0	6.2	10.0	10.0	8.9	10.0	8.7	6.7
1659	1193	1000	20		1ST STREET LN	UNIVERSITY CT	DEAD END	4	Local	1	Asphalt	58	229	74	1,550	20	24	60	**21**	Mod	V Poor	71	9			**21**	11.6	0	8.2	10.0	7.4	10.0	10.0	9.5	10.0	8.4	6.9
2839	2901	3720	10	E	20TH ST	OAKCREST AVE	BONNIE BRAE ST	4	Local	1	Asphalt	32	339	60	1,266	59	73	60	**64**	Mod	Good	25	17			**63**	2.8	0	10.0	8.6	7.9	10.0	10.0	10.0	10.0	9.0	9.5
2837	2899	3720	20	E	20TH ST	BONNIE BRAE ST	S MITCHELL ST	4	Local	1	Asphalt	30	340	57	1,190	60	50	60	**57**	Mod	Fair	20	20			**56**	5.6	0	10.0	8.2	8.6	10.0	10.0	10.0	10.0	8.9	9.3
2835	2897	3720	30	E	20TH ST	S MITCHELL ST	S JEFFERSON ST	4	Local	1	Asphalt	32	340	60	1,269	60	67	60	**62**	Mod	Good	17	23			**62**	3.4	0	10.0	7.9	8.3	10.0	10.0	10.0	10.0	8.8	10.0
2833	2895	3720	40	E	20TH ST	S JEFFERSON ST	S MCKINLEY ST	4	Local	1	Asphalt	32	342	61	1,277	54	43	60	**50**	Mod	Fair	27	19			**50**	6.9	0	10.0	8.4	7.3	10.0	10.0	10.0	10.0	8.8	10.0
2831	2892	3730	10	E	20TH ST	S MCKINLEY ST	S JACKSON ST	4	Local	1	Asphalt	33	327	60	1,259	54	50	60	**53**	Mod	Fair	28	18			**52**	5.5	0	10.0	8.5	7.5	10.0	10.0	10.0	10.0	9.0	9.6
5727	2889	3730	20	E	20TH ST	S JACKSON ST	S WASHINGTON ST	4	Local	1	Asphalt	34	330	62	1,309	52	54	60	**53**	Mod	Fair	27	22			**52**	4.9	0	10.0	8.0	7.8	10.0	10.0	10.0	10.0	8.9	9.4
2885	2965	3740	10	E	20TH ST	KELLY DR	TROJAN DR	4	Local	1	Asphalt	34	216	41	857	56	34	60	**49**	Mod	Marginal	27	16			**48**	8.9	0	9.2	8.2	8.9	10.0	10.0	10.0	10.0	9.7	8.9
2886	2966	3740	20	E	20TH ST	TROJAN DR	WALSH DR	4	Local	1	Asphalt	35	290	56	1,184	64	59	80	**62**	Strng	Good	11	25			**62**	4.3	0	10.0	7.2	8.9	10.0	10.0	10.0	10.0	9.6	10.0
2884	2964	3740	30	E	20TH ST	WALSH DR	PARKWAY DR	4	Local	1	Asphalt	35	460	89	1,878	53	48	60	**51**	Mod	Fair	30	18			**51**	5.9	0	10.0	8.2	7.4	10.0	10.0	9.9	10.0	9.3	9.6
2881	2961	3750	10	E	20TH ST	CORNWALL	BRIGHTON	4	Local	1	Asphalt	30	684	114	2,394	71	60	60	**67**	Mod	Good	8	21			**67**	4.2	0	10.0	8.0	10.0	10.0	10.0	10.0	9.6	9.4	9.0
6866	2968	13720	10	W	20TH ST	S BOXELDER AVE	HY AVE	4	Local	1	Asphalt	33	396	73	1,525	53	51	80	**52**	Strng	Fair	20	27			**52**	5.4	0	10.0	7.3	8.3	10.0	10.0	10.0	10.0	9.0	9.6
2880	2960	13720	20	W	20TH ST	CY AVE	HY AVE	4	Local	1	Asphalt	33	522	96	2,010	23	52	80	**33**	Strng	Poor	36	41			**32**	5.3	0	10.0	5.4	6.4	10.0	10.0	10.0	10.0	9.2	10.0
6762	2036	13730	10	W	20TH ST	S BOXELDER AVE	S POPLAR ST	4	Local	1	Asphalt	30	538	90	1,883	54	36	60	**48**	Mod	Marginal	29	17			**47**	8.2	0	10.0	8.1	8.1	10.0	10.0	10.0	10.0	9.7	8.8
2201	2033	13740	10	W	20TH ST	S CEDAR ST	S POPLAR ST	4	Local	1	Asphalt	40	338	75	1,577	49	33	60	**44**	Mod	Marginal	35	16			**43**	9.0	0	9.1	8.2	8.0	10.0	10.0	10.0	10.0	9.7	9.2
2966	3078	13740	20	W	20TH ST	S CHESTNUT ST	S CEDAR ST	4	Local	1	Asphalt	38	335	71	1,485	49	39	60	**46**	Mod	Marginal	35	16			**45**	7.7	0	9.5	8.2	7.5	10.0	10.0	10.0	10.0	9.7	9.4
2964	3076	13740	30	W	20TH ST	S WALNUT ST	S CHESTNUT ST	4	Local	1	Asphalt	40	338	75	1,577	46	32	60	**41**	Mod	Marginal	37	17			**41**	9.4	0	8.9	8.6	7.9	10.0	10.0	10.0	10.0	9.0	9.3
3066	3247	3760	10	E	21ST ST	S OAKCREST AVE	FRANCES ST	4	Local	1	Asphalt	35	213	41	870	31	50	60	**37**	Mod	Poor	45	23			**37**	5.5	0	10.0	7.4	6.1	10.0	10.0	10.0	10.0	9.6	9.2
6858	2922	3760	20	E	21ST ST	FRANCES ST	BONNIE BRAE ST	4	Local	1	Asphalt	35	127	25	519	41	60	60	**47**	Mod	Marginal	40	20			**46**	4.1	0	9.3	7.8	6.7	10.0	10.0	10.0	10.0	9.6	10.0
6857	2920	3760	40	E	21ST ST	PRIVATE ACCESS	RICHARD ST	4	Local	1	Asphalt	33	171	31	658	42	56	60	**47**	Mod	Marginal	36	22			**46**	4.7	0	9.2	7.5	7.2	10.0	10.0	10.0	10.0	9.6	10.0
2852	2919	3760	50	E	21ST ST	S MITCHELL ST	RICHARD ST	4	Local	1	Asphalt	32	157	28	586	42	54	60	**46**	Mod	Marginal	36	21			**45**	4.9	0	10.0	7.6	7.0	10.0	10.0	10.0	10.0	9.6	9.2
2850	2917	3760	60	E	21ST ST	S MITCHELL ST	S MITCHELL ST	4	Local	1	Asphalt	32	114	20	426	34	44	60	**37**	Mod	Poor	47	20			**37**	6.6	0	10.0	7.9	5.3	10.0	10.0	10.0	10.0	9.5	10.0
2849	2916	3760	70	E	21ST ST	S MITCHELL ST	S JEFFERSON ST	4	Local	1	Asphalt	32	220	39	821	48	62	60	**53**	Mod	Fair	29	24			**52**	3.9	0	10.0	7.3	7.4	10.0	10.0	10.0	10.0	9.5	9.6
2847	2914	3760	80	E	21ST ST	S JEFFERSON ST	S JEFFERSON ST	4	Local	1	Asphalt	32	50	9	187	41	62	60	**48**	Mod	Marginal	36	23			**47**	3.9	0	10.0	7.5	6.4	10.0	10.0	10.0	10.0	9.5	10.0
3071	3252	3760	90	E	21ST ST	S JEFFERSON ST	S MCKINLEY ST	4	Local	1	Asphalt	33	277	51	1,066	37	56	60	**43**	Mod	Marginal	35	28			**43**	4.6	0	10.0	6.7	7.7	10.0	10.0	9.7	10.0	9.7	8.8
3067	3248	3780	10	E	21ST ST	S MCKINLEY ST	S JACKSON ST	3	Collector	1	Asphalt	36	327	65	1,373	76	77	60	**76**	Mod	V Good	8	17			**76**	2.5	0	9.2	8.1	10.0	10.0	10.0	10.0	10.0	9.6	10.0

GISID	Agency ID	Street Number	Block Number	Street Prefix	On Street	From Street	To Street	FunCL Code	FunCL	Pavetype Code	Pavetype	Pavement Width (ft)	Pavement Length (ft)	Add Area (yd2)	Pavement Area (yd2)	Peripheral Concrete: Sidewalk Length (ft)	Sidewalk Area (yd2)	Curb & Gutter Length (ft)	Estimated Ramp Count	Zone Summary: Zone Name	Zone Code	Zone Length (ft)	Zone Current PCI	Zone Backlog (%)	Zone Network Index	Zone Rank	Project Summary: Project ID	Project Description	Project Block Count	Project Length (ft)	Project Area (yd2)
2522	2479	3620	40	E	18TH ST	E 19TH ST	PARKWAY DR	4	Local	1	Asphalt	36	286	57	1,201	0	0	0	0	Zone 1	10	1,506,396	59	14	51	1	**5340**	5340 - 18TH ST + Others	5	1,750	7,180
2521	2478	3620	50	E	18TH ST	PARKWAY DR	DEAD END	4	Local	1	Asphalt	35	127	25	519	0	0	0	0	Zone 1	10	1,506,396	59	14	51	1	**5340**	5340 - 18TH ST + Others	5	1,750	7,180
4499	6417	3630	10	E	18TH ST	WATERFORD	FAIRWOOD COMMON AVE	4	Local	1	Asphalt	29	829	134	2,805	0	0	0	0	Zone 1	10	1,506,396	59	14	51	1	**5420**	5420 - WESTCOTT DR + Others	10	4,061	11,771
4500	6425	3630	20	E	18TH ST	NEWCHURCH	FAIRWOOD COMMON AVE	4	Local	1	Asphalt	29	168	27	568	0	0	0	0	Zone 1	10	1,506,396	59	14	51	1	**5420**	5420 - WESTCOTT DR + Others	10	4,061	11,771
4559	6418	3630	30	E	18TH ST	FAIRWOOD COMMON AVE	WOOLWICK CT	4	Local	1	Asphalt	28	540	84	1,764	0	0	0	0	Zone 1	10	1,506,396	59	14	51	1	**3740**	3740 - 18TH ST + Others	11	5,653	21,392
4557	6173	3630	40	E	18TH ST	WOOLWICK CT	CLIFTON AVE	4	Local	1	Asphalt	36	526	105	2,209	0	0	0	0	Zone 1	10	1,506,396	59	14	51	1	**3740**	3740 - 18TH ST + Others	11	5,653	21,392
4383	6165	3630	50	E	18TH ST	CORNWALL	CLIFTON AVE	4	Local	1	Asphalt	31	295	51	1,067	0	0	0	0	Zone 1	10	1,506,396	59	14	51	1	**3740**	3740 - 18TH ST + Others	11	5,653	21,392
2182	2006	3630	60	E	18TH ST	CORNWALL	BRIGHTON	4	Local	1	Asphalt	30	685	114	2,398	0	0	0	0	Zone 1	10	1,506,396	59	14	51	1	**3700**	3700 - CORNWALL + Others	8	3,801	13,224
2181	2005	3630	70	E	18TH ST	BRIGHTON	NEWPORT	4	Local	1	Asphalt	30	265	44	928	0	0	0	0	Zone 1	10	1,506,396	59	14	51	1	**2560**	2560 - NEWPORT + Others	13	4,039	19,273
2590	2566	13690	20	W	18TH ST	S OAK ST	W 19TH ST	4	Local	1	Asphalt	30	266	44	931	0	0	0	0	Zone 1	10	1,506,396	59	14	51	1	**11580**	11580 - SPRUCE ST + Others	6	1,877	6,449
2588	2564	13690	30	W	18TH ST	COLLEGE DR	S OAK ST	4	Local	1	Asphalt	30	316	53	1,106	0	0	0	0	Zone 1	10	1,506,396	59	14	51	1	**11020**	11020 - 17TH ST + Others	13	5,046	16,226
2075	1841	3640	10	E	19TH ST	OAKCREST AVE	BONNIE BRAE ST	4	Local	1	Asphalt	32	340	60	1,269	0	0	0	0	Zone 1	10	1,506,396	59	14	51	1	**2300**	2300 - 18TH ST + Others	7	2,148	8,134
2070	1835	3640	20	E	19TH ST	BONNIE BRAE ST	S MITCHELL ST	4	Local	1	Asphalt	33	339	62	1,305	0	0	0	0	Zone 1	10	1,506,396	59	14	51	1	**2340**	2340 - 20TH ST + Others	9	3,472	13,122
2370	2273	3640	30	E	19TH ST	S MITCHELL ST	S JEFFERSON ST	4	Local	1	Asphalt	33	340	62	1,309	0	0	0	0	Zone 1	10	1,506,396	59	14	51	1	**2340**	2340 - 20TH ST + Others	9	3,472	13,122
2368	2271	3640	40	E	19TH ST	S JEFFERSON ST	S MCKINLEY ST	4	Local	1	Asphalt	33	341	63	1,313	0	0	0	0	Zone 1	10	1,506,396	59	14	51	1	**5380**	5380 - JEFFERSON ST + Others	5	2,048	7,964
2366	2269	3650	10	E	19TH ST	S MCKINLEY ST	S JACKSON ST	4	Local	1	Asphalt	32	327	58	1,221	0	0	0	0	Zone 1	10	1,506,396	59	14	51	1	**5460**	5460 - JACKSON ST + Others	4	1,574	6,031
2914	3004	3650	20	E	19TH ST	S JACKSON ST	S WASHINGTON ST	4	Local	1	Asphalt	32	330	59	1,232	0	0	0	0	Zone 1	10	1,506,396	59	14	51	1	**5460**	5460 - JACKSON ST + Others	4	1,574	6,031
2912	3002	3650	30	E	19TH ST	S WASHINGTON ST	S MELROSE ST	4	Local	1	Asphalt	32	333	59	1,243	0	0	0	0	Zone 1	10	1,506,396	59	14	51	1	**5480**	5480 - 19TH ST + Others	5	2,075	8,396
2889	2970	3650	40	E	19TH ST	S MELROSE ST	S CONWELL ST	4	Local	1	Asphalt	32	283	50	1,057	0	0	0	0	Zone 1	10	1,506,396	59	14	51	1	**5480**	5480 - 19TH ST + Others	5	2,075	8,396
5722	2882	3660	10	E	19TH ST	KINGSBURY DR	LINDA VISTA DR	4	Local	1	Asphalt	35	290	56	1,184	0	0	0	0	Zone 1	10	1,506,396	59	14	51	1	**5440**	5440 - 19TH ST + Others	5	1,491	6,188
5715	2875	3660	20	E	19TH ST	LINDA VISTA DR	MANOR DR	4	Local	1	Asphalt	35	274	53	1,119	0	0	0	0	Zone 1	10	1,506,396	59	14	51	1	**5440**	5440 - 19TH ST + Others	5	1,491	6,188
1327	620	3660	30	E	19TH ST	MANOR DR	NOTTINGHAM DR	4	Local	1	Asphalt	35	310	60	1,266	0	0	0	0	Zone 1	10	1,506,396	59	14	51	1	**5440**	5440 - 19TH ST + Others	5	1,491	6,188
5718	2878	3660	40	E	19TH ST	NOTTINGHAM DR	KELLY DR	4	Local	1	Asphalt	36	376	75	1,579	0	0	0	0	Zone 1	10	1,506,396	59	14	51	1	**5440**	5440 - 19TH ST + Others	5	1,491	6,188
5719	2879	3660	50	E	19TH ST	KELLY DR	E 18TH ST	4	Local	1	Asphalt	36	893	179	3,751	0	0	0	0	Zone 1	10	1,506,396	59	14	51	1	**5360**	5360 - 19TH ST + Others	3	1,548	6,458
2571	2547	3670	10	E	19TH ST	CORNWALL	BRIGHTON	4	Local	1	Asphalt	30	684	114	2,394	0	0	0	0	Zone 1	10	1,506,396	59	14	51	1	**3700**	3700 - CORNWALL + Others	8	3,801	13,224
6865	2949	13700	10	W	19TH ST	S BOXELDER ST	HY AVE	4	Local	1	Asphalt	33	392	72	1,509	0	0	0	0	Zone 1	10	1,506,396	59	14	51	1	**8640**	8640 - 20TH ST + Others	4	1,325	5,182
6864	2948	13700	20	W	19TH ST	S POPLAR ST	S BOXELDER ST	4	Local	1	Asphalt	38	326	69	1,445	0	0	0	0	Zone 1	10	1,506,396	59	14	51	1	**10740**	10740 - CEDAR ST + Others	5	2,525	8,628
2871	2947	13710	10	W	19TH ST	S CEDAR ST	S POPLAR ST	4	Local	1	Asphalt	34	339	64	1,345	0	0	0	0	Zone 1	10	1,506,396	59	14	51	1	**10740**	10740 - CEDAR ST + Others	5	2,525	8,628
2867	2943	13710	20	W	19TH ST	S CHESTNUT ST	S CEDAR ST	4	Local	1	Asphalt	32	335	60	1,251	0	0	0	0	Zone 1	10	1,506,396	59	14	51	1	**10980**	#N/A	4	2,066	6,493
2865	2941	13710	30	W	19TH ST	S WALNUT ST	S CHESTNUT ST	4	Local	1	Asphalt	32	337	60	1,258	0	0	0	0	Zone 1	10	1,506,396	59	14	51	1	**10980**	#N/A	4	2,066	6,493
2863	2939	13710	40	W	19TH ST	S SPRUCE ST - W 18TH ST	S WALNUT ST	4	Local	1	Asphalt	32	406	72	1,516	0	0	0	0	Zone 1	10	1,506,396	59	14	51	1	**11580**	11580 - SPRUCE ST + Others	6	1,877	6,449
2574	2550	13710	50	W	19TH ST	S SPRUCE ST	W 18TH ST	4	Local	1	Asphalt	32	104	18	388	0	0	0	0	Zone 1	10	1,506,396	59	14	51	1	**11580**	11580 - SPRUCE ST + Others	6	1,877	6,449
1696	1241	3690	10	E	1ST ST	E YELLOWSTONE HWY	S LINCOLN ST	2	Minor Arterial	2	Concrete	52	268	77	1,626	0	0	0	0	Zone 1	10	1,506,396	59	14	51	1	**5500**	5500 - 2ND ST + Others	17	6,677	42,465
5059	1239	3690	20	E	1ST ST	S LINCOLN ST	E COLLINS ST	2	Minor Arterial	1	Asphalt	49	130	35	743	0	0	0	0	Zone 1	10	1,506,396	59	14	51	1	**5520**	5520 - 1ST ST + Others	16	5,542	29,984
5058	1238	3690	30	E	1ST ST	E COLLINS ST	S JEFFERSON ST	2	Minor Arterial	1	Asphalt	52	250	72	1,517	0	0	0	0	Zone 1	10	1,506,396	59	14	51	1	**5520**	5520 - 1ST ST + Others	16	5,542	29,984
1695	1237	3690	40	E	1ST ST	S JEFFERSON ST	S MCKINLEY ST	2	Minor Arterial	1	Asphalt	50	379	105	2,211	0	0	0	0	Zone 1	10	1,506,396	59	14	51	1	**5520**	5520 - 1ST ST + Others	16	5,542	29,984
1693	1235	3690	50	E	1ST ST	S MCKINLEY ST	S JACKSON ST	2	Minor Arterial	1	Asphalt	51	381	108	2,267	0	0	0	0	Zone 1	10	1,506,396	59	14	51	1	**5520**	5520 - 1ST ST + Others	16	5,542	29,984
1691	1232	3690	60	E	1ST ST	S JACKSON ST	S WASHINGTON ST	2	Minor Arterial	1	Asphalt	51	381	108	2,267	0	0	0	0	Zone 1	10	1,506,396	59	14	51	1	**5520**	5520 - 1ST ST + Others	16	5,542	29,984
1687	1228	3690	70	E	1ST ST	S WASHINGTON ST	N MELROSE ST	2	Minor Arterial	1	Asphalt	51	382	108	2,273	0	0	0	0	Zone 1	10	1,506,396	59	14	51	1	**5520**	5520 - 1ST ST + Others	16	5,542	29,984
4909	1226	3690	80	E	1ST ST	S CONWELL ST	S WILSON ST	2	Minor Arterial	1	Asphalt	51	185	52	1,101	0	0	0	0	Zone 1	10	1,506,396	59	14	51	1	**5520**	5520 - 1ST ST + Others	16	5,542	29,984
4910	6626	3690	90	E	1ST ST	S CONWELL ST	S WILSON ST	2	Minor Arterial	1	Asphalt	52	193	56	1,171	0	0	0	0	Zone 1	10	1,506,396	59	14	51	1	**5520**	5520 - 1ST ST + Others	16	5,542	29,984
1683	1223	3690	100	E	1ST ST	S WILSON ST	S FENWAY ST	2	Minor Arterial	1	Asphalt	39	380	82	1,729	0	0	0	0	Zone 1	10	1,506,396	59	14	51	1	**5520**	5520 - 1ST ST + Others	16	5,542	29,984
1074	157	3690	110	E	1ST ST	S FENWAY ST	S KENWOOD ST	2	Minor Arterial	1	Asphalt	39	380	82	1,729	0	0	0	0	Zone 1	10	1,506,396	59	14	51	1	**5520**	5520 - 1ST ST + Others	16	5,542	29,984
1071	154	3690	120	E	1ST ST	S KENWOOD ST	S ELK ST	2	Minor Arterial	1	Asphalt	40	380	84	1,773	0	0	0	0	Zone 1	10	1,506,396	59	14	51	1	**5520**	5520 - 1ST ST + Others	16	5,542	29,984
1680	1220	3690	130	E	1ST ST	S ELK ST	S LOWELL ST	2	Minor Arterial	1	Asphalt	39	380	82	1,729	0	0	0	0	Zone 1	10	1,506,396	59	14	51	1	**5520**	5520 - 1ST ST + Others	16	5,542	29,984
1677	1217	3690	140	E	1ST ST	S LOWELL ST	S LENNOX ST	2	Minor Arterial	1	Asphalt	38	380	80	1,685	0	0	0	0	Zone 1	10	1,506,396	59	14	51	1	**5520**	5520 - 1ST ST + Others	16	5,542	29,984
1675	1215	3690	150	E	1ST ST	S LENNOX ST	S BEVERLY ST	2	Minor Arterial	1	Asphalt	41	429	98	2,052	0	0	0	0	Zone 1	10	1,506,396	59	14	51	1	**5520**	5520 - 1ST ST + Others	16	5,542	29,984
1684	1224	3700	10	E	1ST ST	N BEVERLY ST	NORTHWAY CT	4	Local	1	Asphalt	37	135	28	583	0	0	0	0	Zone 1	10	1,506,396	59	14	51	1	**5540**	5540 - 1ST ST + Others	4	1,208	4,401
1690	1231	3700	20	E	1ST ST	NORTHWAY CT	UNIVERSITY CT	4	Local	1	Asphalt	32	347	62	1,295	0	0	0	0	Zone 1	10	1,506,396	59	14	51	1	**5540**	5540 - 1ST ST + Others	4	1,208	4,401
1703	1258	3710	10	E	1ST ST	S HUBER DR	S SINCLAIR PL	4	Local	1	Asphalt	32	569	101	2,124	0	0	0	0	Zone 1	10	1,506,396	59	14	51	1	**5560**	5560 - 1ST ST + Others	11	3,702	14,410
1702	1257	3710	20	E	1ST ST	S SINCLAIR PL	S SOCONY DR	4	Local	1	Asphalt	32	295	52	1,101	0	0	0	0	Zone 1	10	1,506,396	59	14	51	1	**5560**	5560 - 1ST ST + Others	11	3,702	14,410
1701	1256	3710	30	E	1ST ST	S SOCONY DR	S SUN DR	4	Local	1	Asphalt	33	295	54	1,136	0	0	0	0	Zone 1	10	1,506,396	59	14	51	1	**5560**	5560 - 1ST ST + Others	11	3,702	14,410
1660	1194	1000	10		1ST STREET LN	DEAD END	UNIVERSITY CT	4	Local	1	Asphalt	56	418	130	2,731	0	0	0	0	Zone 1	10	1,506,396	59	14	51	1	**1000**	1000 - UNIVERSITY CT + Others	5	1,351	7,174
1659	1193	1000	20		1ST STREET LN	UNIVERSITY CT	DEAD END	4	Local	1	Asphalt	58	229	74	1,550	0	0	0	0	Zone 1	10	1,506,396	59	14	51	1	**1000**	1000 - UNIVERSITY CT + Others	5	1,351	7,174
2839	2901	3720	10	E	20TH ST	OAKCREST AVE	BONNIE BRAE ST	4	Local	1	Asphalt	32	339	60	1,266	0	0	0	0	Zone 1	10	1,506,396	59	14	51	1	**2340**	2340 - 20TH ST + Others	9	3,472	13,122
2837	2899	3720	20	E	20TH ST	BONNIE BRAE ST	S MITCHELL ST	4	Local	1	Asphalt	30	340	57	1,190	0	0	0	0	Zone 1	10	1,506,396	59	14	51	1	**2340**	2340 - 20TH ST + Others	9	3,472	13,122
2835	2897	3720	30	E	20TH ST	S MITCHELL ST	S JEFFERSON ST	4	Local	1	Asphalt	32	340	60	1,269	0	0	0	0	Zone 1	10	1,506,396	59	14	51	1	**2340**	2340 - 20TH ST + Others	9	3,472	13,122
2833	2895	3720	40	E	20TH ST	S JEFFERSON ST	S MCKINLEY ST	4	Local	1	Asphalt	32	342	61	1,277	0	0	0	0	Zone 1	10	1,506,396	59	14	51	1	**5380**	5380 - JEFFERSON ST + Others	5	2,048	7,964
2831	2892	3730	10	E	20TH ST	S MCKINLEY ST	S JACKSON ST	4	Local	1	Asphalt	33	327	60	1,259	0	0	0	0	Zone 1	10	1,506,396	59	14	51	1	**5260**	5260 - WASHINGTON ST + Others	10	3,028	11,698
5727	2889	3730	20	E	20TH ST	S JACKSON ST	S WASHINGTON ST	4	Local	1	Asphalt	34	330	62	1,309	0	0	0	0	Zone 1	10	1,506,396	59	14	51	1	**5260**	5260 - WASHINGTON ST + Others	10	3,028	11,698
2885	2965	3740	10	E	20TH ST	KELLY DR	TROJAN DR	4	Local	1	Asphalt	34	216	41	857	0	0	0	0	Zone 1	10	1,506,396	59	14	51	1	**5580**	5580 - TROJAN DR + Others	3	1,590	6,547
2886	2966	3740	20	E	20TH ST	TROJAN DR	WALSH DR	4	Local	1	Asphalt	35	290	56	1,184	0	0	0	0	Zone 1	10	1,506,396	59	14	51	1	**5600**	5600 - KELLY DR + Others	3	1,520	6,206
2884	2964	3740	30	E	20TH ST	WALSH DR	PARKWAY DR	4	Local	1	Asphalt	35	460	89	1,878	0	0	0	0	Zone 1	10	1,506,396	59	14	51	1	**5600**	5600 - KELLY DR + Others	3	1,520	6,206
2881	2961	3750	10	E	20TH ST	CORNWALL	BRIGHTON	4	Local	1	Asphalt	30	684	114	2,394	0	0	0	0	Zone 1	10	1,506,396	59	14	51	1	**3700**	3700 - CORNWALL + Others	8	3,801	13,224
6866	2968	13720	10	W	20TH ST	S BOXELDER AVE	HY AVE	4	Local	1	Asphalt	33	396	73	1,525	0	0	0	0	Zone 1	10	1,506,396	59	14	51	1	**8640**	8640 - 20TH ST + Others	4	1,325	5,182
2880	2960	13720	20	W	20TH ST	CY AVE	HY AVE	4	Local	1	Asphalt	33	522	96	2,010	0	0	0	0	Zone 1	10	1,506,396	59	14	51	1	**8600**	8600 - HY AVE + Others	3	1,483	6,324
6762	2036	13730	10	W	20TH ST	S BOXELDER AVE	S POPLAR ST	4	Local	1	Asphalt	30	538	90	1,883	0	0	0	0	Zone 1	10	1,506,396	59	14	51	1	**10720**	10720 - 21ST ST + Others	4	1,707	5,745
2201	2033	13740	10	W	20TH ST	S CEDAR ST	S POPLAR ST	4	Local	1	Asphalt	40	338	75	1,577	0	0	0	0	Zone 1	10	1,506,396	59	14	51	1	**10820**	10820 - CEDAR ST + Others	3	1,405	5,685
2966	3078	13740	20	W	20TH ST	S CHESTNUT ST	S CEDAR ST	4	Local	1	Asphalt	38	335	71	1,485	0	0	0	0	Zone 1	10	1,506,396	59	14	51	1	**11040**	11040 - CHESTNUT ST + Others	4	1,612	6,807
2964	3076	13740	30	W	20TH ST	S WALNUT ST	S CHESTNUT ST	4	Local	1	Asphalt	40	338	75	1,577	0	0	0	0	Zone 1	10	1,506,396	59	14	51	1	**11040**	11040 - CHESTNUT ST + Others	4	1,612	6,807
3066	3247	3760	10	E	21ST ST	S OAKCREST AVE	FRANCES ST	4	Local	1	Asphalt	35	213	41	870	0	0	0	0	Zone 1	10	1,506,396	59	14	51	1	**5620**	5620 - 21ST ST + Others	12	3,396	13,147
6858	2922	3760	20	E	21ST ST	FRANCES ST	BONNIE BRAE ST	4	Local	1	Asphalt	35	127	25	519	0	0	0	0	Zone 1	10	1,506,396	59	14	51	1	**5620**	5620 - 21ST ST + Others	12	3,396	13,147
6857	2920	3760	40	E	21ST ST	PRIVATE ACCESS	RICHARD ST	4	Local	1	Asphalt	33	171	31	658	0	0	0	0	Zone 1	10	1,506,396	59	14	51	1	**5620**	5620 - 21ST ST + Others	12	3,396	13,147
2852	2919	3760	50	E	21ST ST	S MITCHELL ST	RICHARD ST	4	Local	1	Asphalt	32	157	28	586	0	0	0	0	Zone 1	10	1,506,396	59	14	51	1	**5620**	5620 - 21ST ST + Others	12	3,396	13,147
2850	2917	3760	60	E	21ST ST	S MITCHELL ST	S MITCHELL ST	4	Local	1	Asphalt	32	114	20	426	0	0	0	0	Zone 1	10	1,506,396	59	14	51	1	**5620**	5620 - 21ST ST + Others	12	3,396	13,147
2849	2916	3760	70	E	21ST ST	S MITCHELL ST	S JEFFERSON ST	4	Local	1	Asphalt	32	220	39	821	0	0	0	0	Zone 1	10	1,506,396	59	14	51	1	**5620**	5620 - 21ST ST + Others	12	3,396	13,147
2847	2914	3760	80	E	21ST ST	S JEFFERSON ST	S JEFFERSON ST	4	Local	1	Asphalt	32	50	9	187	0	0	0	0	Zone 1	10	1,506,396	59	14	51	1	**5620**	5620 - 21ST ST + Others	12	3,396	13,147
3071	3252	3760	90	E	21ST ST	S JEFFERSON ST	S MCKINLEY ST	4	Local	1	Asphalt	33	277	51	1,066	0	0	0	0	Zone 1	10	1,506,396	59	14	51	1	**5620**	5620 - 21ST ST + Others	12	3,396	13,147
3067	3248	3780	10	E	21ST ST	S MCKINLEY ST	S JACKSON ST	3	Collector	1	Asphalt	36	327	65	1,373	0	0	0	0	Zone 1	10	1,506,396	59	14	51	1	**5660**	5660 - 21ST ST + Others	20	7,354	35,197

City of Casper, WY
Street Inventory and Condition Summarry - Sorted by Street Name

GISID	Agency ID	Street Number	Block Number	Street Prefix	On Street	From Street	To Street	FunCL Code	FunCL	Pavetype Code	Pavetype	Pavement Width (ft)	Pavement Length (ft)	Add Area (yd2)	Pavement Area (yd2)	Project Current PCI	Project Condition Rating	Project Strength Code	Project FunCl Code	Project Pavetype Code
2522	2479	3620	40	E	18TH ST	E 19TH ST	PARKWAY DR	4	Local	1	Asphalt	36	286	57	1,201	46	Marginal	2	4	1
2521	2478	3620	50	E	18TH ST	PARKWAY DR	DEAD END	4	Local	1	Asphalt	35	127	25	519	46	Marginal	2	4	1
4499	6417	3630	10	E	18TH ST	WATERFORD	FAIRWOOD COMMON AVE	4	Local	1	Asphalt	29	829	134	2,805	77	V Good	2	4	1
4500	6425	3630	20	E	18TH ST	NEWCHURCH	FAIRWOOD COMMON AVE	4	Local	1	Asphalt	29	168	27	568	77	V Good	2	4	1
4559	6418	3630	30	E	18TH ST	FAIRWOOD COMMON AVE	WOOLWICK CT	4	Local	1	Asphalt	28	540	84	1,764	68	Good	2	4	1
4557	6173	3630	40	E	18TH ST	WOOLWICK CT	CLIFTON AVE	4	Local	1	Asphalt	36	526	105	2,209	68	Good	2	4	1
4383	6165	3630	50	E	18TH ST	CORNWALL	CLIFTON AVE	4	Local	1	Asphalt	31	295	51	1,067	68	Good	2	4	1
2182	2006	3630	60	E	18TH ST	CORNWALL	BRIGHTON	4	Local	1	Asphalt	30	685	114	2,398	64	Good	2	4	1
2181	2005	3630	70	E	18TH ST	BRIGHTON	NEWPORT	4	Local	1	Asphalt	30	265	44	928	63	Good	3	4	1
2590	2566	13690	20	W	18TH ST	S OAK ST	W 19TH ST	4	Local	1	Asphalt	30	266	44	931	42	Marginal	3	4	1
2588	2564	13690	30	W	18TH ST	COLLEGE DR	S OAK ST	4	Local	1	Asphalt	30	316	53	1,106	72	V Good	2	4	1
2075	1841	3640	10	E	19TH ST	OAKCREST AVE	BONNIE BRAE ST	4	Local	1	Asphalt	32	340	60	1,269	48	Marginal	2	4	1
2070	1835	3640	20	E	19TH ST	BONNIE BRAE ST	S MITCHELL ST	4	Local	1	Asphalt	33	339	62	1,305	59	Fair	2	4	1
2370	2273	3640	30	E	19TH ST	S MITCHELL ST	S JEFFERSON ST	4	Local	1	Asphalt	33	340	62	1,309	59	Fair	2	4	1
2368	2271	3640	40	E	19TH ST	S JEFFERSON ST	S MCKINLEY ST	4	Local	1	Asphalt	33	341	63	1,313	43	Marginal	2	4	1
2366	2269	3650	10	E	19TH ST	S MCKINLEY ST	S JACKSON ST	4	Local	1	Asphalt	32	327	58	1,221	43	Marginal	2	4	1
2914	3004	3650	20	E	19TH ST	S JACKSON ST	S WASHINGTON ST	4	Local	1	Asphalt	32	330	59	1,232	43	Marginal	2	4	1
2912	3002	3650	30	E	19TH ST	S WASHINGTON ST	S MELROSE ST	4	Local	1	Asphalt	32	333	59	1,243	45	Marginal	2	4	1
2889	2970	3650	40	E	19TH ST	S MELROSE ST	S CONWELL ST	4	Local	1	Asphalt	32	283	50	1,057	45	Marginal	2	4	1
5722	2882	3660	10	E	19TH ST	KINGSBURY DR	LINDA VISTA DR	4	Local	1	Asphalt	35	290	56	1,184	47	Marginal	2	4	1
5715	2875	3660	20	E	19TH ST	LINDA VISTA DR	MANOR DR	4	Local	1	Asphalt	35	274	53	1,119	47	Marginal	2	4	1
1327	620	3660	30	E	19TH ST	MANOR DR	NOTTINGHAM DR	4	Local	1	Asphalt	35	310	60	1,266	47	Marginal	2	4	1
5718	2878	3660	40	E	19TH ST	NOTTINGHAM DR	KELLY DR	4	Local	1	Asphalt	36	376	75	1,579	47	Marginal	2	4	1
5719	2879	3660	50	E	19TH ST	KELLY DR	E 18TH ST	4	Local	1	Asphalt	36	893	179	3,751	54	Fair	2	4	1
2571	2547	3670	10	E	19TH ST	CORNWALL	BRIGHTON	4	Local	1	Asphalt	30	684	114	2,394	64	Good	2	4	1
6865	2949	13700	10	W	19TH ST	S BOXELDER ST	HY AVE	4	Local	1	Asphalt	33	392	72	1,509	46	Marginal	2	4	1
6864	2948	13700	20	W	19TH ST	S POPLAR ST	S BOXELDER ST	4	Local	1	Asphalt	38	326	69	1,445	48	Marginal	2	4	1
2871	2947	13710	10	W	19TH ST	S CEDAR ST	S POPLAR ST	4	Local	1	Asphalt	34	339	64	1,345	48	Marginal	2	4	1
2867	2943	13710	20	W	19TH ST	S CHESTNUT ST	S CEDAR ST	4	Local	1	Asphalt	32	335	60	1,251	47	Marginal	2	4	1
2865	2941	13710	30	W	19TH ST	S WALNUT ST	S CHESTNUT ST	4	Local	1	Asphalt	32	337	60	1,258	47	Marginal	2	4	1
2863	2939	13710	40	W	19TH ST	S SPRUCE ST - W 18TH ST	S WALNUT ST	4	Local	1	Asphalt	32	406	72	1,516	42	Marginal	3	4	1
2574	2550	13710	50	W	19TH ST	S SPRUCE ST	W 18TH ST	4	Local	1	Asphalt	32	104	18	388	42	Marginal	3	4	1
1696	1241	3690	10	E	1ST ST	E YELLOWSTONE HWY	S LINCOLN ST	2	Minor Arterial	2	Concrete	52	268	77	1,626	71	V Good	2	2	2
5059	1239	3690	20	E	1ST ST	S LINCOLN ST	E COLLINS ST	2	Minor Arterial	1	Asphalt	49	130	35	743	81	V Good	2	2	1
5058	1238	3690	30	E	1ST ST	E COLLINS ST	S JEFFERSON ST	2	Minor Arterial	1	Asphalt	52	250	72	1,517	81	V Good	2	2	1
1695	1237	3690	40	E	1ST ST	S JEFFERSON ST	S MCKINLEY ST	2	Minor Arterial	1	Asphalt	50	379	105	2,211	81	V Good	2	2	1
1693	1235	3690	50	E	1ST ST	S MCKINLEY ST	S JACKSON ST	2	Minor Arterial	1	Asphalt	51	381	108	2,267	81	V Good	2	2	1
1691	1232	3690	60	E	1ST ST	S JACKSON ST	S WASHINGTON ST	2	Minor Arterial	1	Asphalt	51	381	108	2,267	81	V Good	2	2	1
1687	1228	3690	70	E	1ST ST	S WASHINGTON ST	N MELROSE ST	2	Minor Arterial	1	Asphalt	51	382	108	2,273	81	V Good	2	2	1
4909	1226	3690	80	E	1ST ST	S CONWELL ST	S WILSON ST	2	Minor Arterial	1	Asphalt	51	185	52	1,101	81	V Good	2	2	1
4910	6626	3690	90	E	1ST ST	S CONWELL ST	S WILSON ST	2	Minor Arterial	1	Asphalt	52	193	56	1,171	81	V Good	2	2	1
1683	1223	3690	100	E	1ST ST	S WILSON ST	S FENWAY ST	2	Minor Arterial	1	Asphalt	39	380	82	1,729	81	V Good	2	2	1
1074	157	3690	110	E	1ST ST	S FENWAY ST	S KENWOOD ST	2	Minor Arterial	1	Asphalt	39	380	82	1,729	81	V Good	2	2	1
1071	154	3690	120	E	1ST ST	S KENWOOD ST	S ELK ST	2	Minor Arterial	1	Asphalt	40	380	84	1,773	81	V Good	2	2	1
1680	1220	3690	130	E	1ST ST	S ELK ST	S LOWELL ST	2	Minor Arterial	1	Asphalt	39	380	82	1,729	81	V Good	2	2	1
1677	1217	3690	140	E	1ST ST	S LOWELL ST	S LENNOX ST	2	Minor Arterial	1	Asphalt	38	380	80	1,685	81	V Good	2	2	1
1675	1215	3690	150	E	1ST ST	S LENNOX ST	S BEVERLY ST	2	Minor Arterial	1	Asphalt	41	429	98	2,052	81	V Good	2	2	1
1684	1224	3700	10	E	1ST ST	N BEVERLY ST	NORTHWAY CT	4	Local	1	Asphalt	37	135	28	583	55	Fair	2	4	1
1690	1231	3700	20	E	1ST ST	NORTHWAY CT	UNIVERSITY CT	4	Local	1	Asphalt	32	347	62	1,295	55	Fair	2	4	1
1703	1258	3710	10	E	1ST ST	S HUBER DR	S SINCLAIR PL	4	Local	1	Asphalt	32	569	101	2,124	65	Good	2	4	1
1702	1257	3710	20	E	1ST ST	S SINCLAIR PL	S SOCONY DR	4	Local	1	Asphalt	32	295	52	1,101	65	Good	2	4	1
1701	1256	3710	30	E	1ST ST	S SOCONY DR	S SUN DR	4	Local	1	Asphalt	33	295	54	1,136	65	Good	2	4	1
1660	1194	1000	10		1ST STREET LN	DEAD END	UNIVERSITY CT	4	Local	1	Asphalt	56	418	130	2,731	25	Poor	2	4	1
1659	1193	1000	20		1ST STREET LN	UNIVERSITY CT	DEAD END	4	Local	1	Asphalt	58	229	74	1,550	25	Poor	2	4	1
2839	2901	3720	10	E	20TH ST	OAKCREST AVE	BONNIE BRAE ST	4	Local	1	Asphalt	32	339	60	1,266	59	Fair	2	4	1
2837	2899	3720	20	E	20TH ST	BONNIE BRAE ST	S MITCHELL ST	4	Local	1	Asphalt	30	340	57	1,190	59	Fair	2	4	1
2835	2897	3720	30	E	20TH ST	S MITCHELL ST	S JEFFERSON ST	4	Local	1	Asphalt	32	340	60	1,269	59	Fair	2	4	1
2833	2895	3720	40	E	20TH ST	S JEFFERSON ST	S MCKINLEY ST	4	Local	1	Asphalt	32	342	61	1,277	43	Marginal	2	4	1
2831	2892	3730	10	E	20TH ST	S MCKINLEY ST	S JACKSON ST	4	Local	1	Asphalt	33	327	60	1,259	57	Fair	2	4	1
5727	2889	3730	20	E	20TH ST	S JACKSON ST	S WASHINGTON ST	4	Local	1	Asphalt	34	330	62	1,309	57	Fair	2	4	1
2885	2965	3740	10	E	20TH ST	KELLY DR	TROJAN DR	4	Local	1	Asphalt	34	216	41	857	41	Marginal	2	4	1
2886	2966	3740	20	E	20TH ST	TROJAN DR	WALSH DR	4	Local	1	Asphalt	35	290	56	1,184	53	Fair	2	4	1
2884	2964	3740	30	E	20TH ST	WALSH DR	PARKWAY DR	4	Local	1	Asphalt	35	460	89	1,878	53	Fair	2	4	1
2881	2961	3750	10	E	20TH ST	CORNWALL	BRIGHTON	4	Local	1	Asphalt	30	684	114	2,394	64	Good	2	4	1
6866	2968	13720	10	W	20TH ST	S BOXELDER AVE	HY AVE	4	Local	1	Asphalt	33	396	73	1,525	46	Marginal	2	4	1
2880	2960	13720	20	W	20TH ST	CY AVE	HY AVE	4	Local	1	Asphalt	33	522	96	2,010	33	Poor	2	4	1
6762	2036	13730	10	W	20TH ST	S BOXELDER AVE	S POPLAR ST	4	Local	1	Asphalt	30	538	90	1,883	42	Marginal	3	4	1
2201	2033	13740	10	W	20TH ST	S CEDAR ST	S POPLAR ST	4	Local	1	Asphalt	40	338	75	1,577	42	Marginal	2	4	1
2966	3078	13740	20	W	20TH ST	S CHESTNUT ST	S CEDAR ST	4	Local	1	Asphalt	38	335	71	1,485	43	Marginal	2	4	1
2964	3076	13740	30	W	20TH ST	S WALNUT ST	S CHESTNUT ST	4	Local	1	Asphalt	40	338	75	1,577	43	Marginal	2	4	1
3066	3247	3760	10	E	21ST ST	S OAKCREST AVE	FRANCES ST	4	Local	1	Asphalt	35	213	41	870	44	Marginal	2	4	1
6858	2922	3760	20	E	21ST ST	FRANCES ST	BONNIE BRAE ST	4	Local	1	Asphalt	35	127	25	519	44	Marginal	2	4	1
6857	2920	3760	40	E	21ST ST	PRIVATE ACCESS	RICHARD ST	4	Local	1	Asphalt	33	171	31	658	44	Marginal	2	4	1
2852	2919	3760	50	E	21ST ST	S MITCHELL ST	RICHARD ST	4	Local	1	Asphalt	32	157	28	586	44	Marginal	2	4	1
2850	2917	3760	60	E	21ST ST	S MITCHELL ST	S MITCHELL ST	4	Local	1	Asphalt	32	114	20	426	44	Marginal	2	4	1
2849	2916	3760	70	E	21ST ST	S MITCHELL ST	S JEFFERSON ST	4	Local	1	Asphalt	32	220	39	821	44	Marginal	2	4	1
2847	2914	3760	80	E	21ST ST	S JEFFERSON ST	S JEFFERSON ST	4	Local	1	Asphalt	32	50	9	187	44	Marginal	2	4	1
3071	3252	3760	90	E	21ST ST	S JEFFERSON ST	S MCKINLEY ST	4	Local	1	Asphalt	33	277	51	1,066	44	Marginal	2	4	1
3067	3248	3780	10	E	21ST ST	S MCKINLEY ST	S JACKSON ST	3	Collector	1	Asphalt	36	327	65	1,373	78	V Good	2	3	1

City of Casper, WY

Street Inventory and Condition Summarry - Sorted by Street Name

IMS Easy Street Analysis

GISID	Agency ID	Street Number	Block Number	Street Prefix	On Street	From Street	To Street	FunCL Code	FunCL	Pavetype Code	Pavetype	Pavement Width (ft)	Pavement Length (ft)	Add Area (yd2)	Pavement Area (yd2)	Condition Summary: Surface Distress Index (SDI)	Roughness Index (RI)	Structural Index (SI)	Pavement Cndtn Index (PCI)	Strength Rating	Condition Rating	Load Assoc Distress Deducts (LADD)	Non-Load Distress Deducts (NLAD)	PCI Override (OPCI)	OPCI Date	Current Segment PCI (CPCI)	Condition Details: Segment IRI (mm/m)	Deflection Results	Rutting (ACP Only)	L&T Cracking / Linear Crk	Alligator Cracking Divided Slab / Blow Up	Map Crk / Crnr Brk / D Crk	Edge Cracking Joint Spall / Joint Sealant	Distortions / Faulting	Bleeding / Polished Agg	Raveling / Scaling / CAL	Patches / Potholes
3065	3246	3780	20	E	21ST ST	S JACKSON ST	S WASHINGTON ST	3	Collector	1	Asphalt	45	328	82	1,722	72	67	60	**70**	Mod	V Good	10	18			**70**	3.4	0	9.0	7.9	10.0	10.0	10.0	10.0	10.0	9.7	10.0
5798	6130	3780	30	E	21ST ST	S MELROSE ST	S WASHINGTON ST	3	Collector	1	Asphalt	46	338	86	1,814	82	86	60	**83**	Mod	V Good	0	18			**83**	2.0	0	10.0	8.0	10.0	10.0	10.0	10.0	10.0	9.7	10.0
3061	3240	3780	40	E	21ST ST	S MELROSE ST	GLENDALE AVE	3	Collector	1	Asphalt	46	297	76	1,594	82	64	60	**76**	Mod	V Good	0	18			**76**	3.8	0	10.0	8.0	10.0	10.0	10.0	10.0	10.0	9.6	10.0
3059	3238	3780	50	E	21ST ST	GLENDALE AVE	LENNOX AVE	3	Collector	1	Asphalt	37	267	55	1,153	91	59	60	**80**	Mod	V Good	4	6			**80**	4.3	0	10.0	9.5	10.0	10.0	10.0	9.5	10.0	9.6	10.0
3057	3235	3780	60	E	21ST ST	LENNOX AVE	FAIRDALE AVE	3	Collector	1	Asphalt	37	376	77	1,623	93	86	60	**91**	Mod	Excellent	0	7			**90**	2.0	0	10.0	9.4	10.0	10.0	10.0	10.0	10.0	9.6	10.0
3055	3233	3780	70	E	21ST ST	FAIRDALE AVE	SHUMWAY AVE	3	Collector	1	Asphalt	44	251	61	1,288	93	76	60	**87**	Mod	Excellent	0	6			**87**	2.7	0	10.0	9.5	10.0	10.0	10.0	10.0	10.0	9.6	10.0
3054	3231	3780	80	E	21ST ST	SHUMWAY AVE	SHATTUCK AVE	3	Collector	1	Asphalt	44	250	61	1,283	90	79	60	**86**	Mod	Excellent	0	9			**86**	2.4	0	10.0	9.1	10.0	10.0	10.0	10.0	10.0	9.6	10.0
3053	3230	3780	90	E	21ST ST	SHATTUCK AVE	BRECK AVE	3	Collector	1	Asphalt	46	226	58	1,213	89	90	60	**89**	Mod	Excellent	0	11			**89**	1.8	0	10.0	8.9	10.0	10.0	10.0	10.0	10.0	9.6	10.0
6182	150352	3780	100	E	21ST ST	BRECK AVE	EASTBROOKE AVE	3	Collector	1	Asphalt	45	113	28	593	86	87	60	**86**	Mod	Excellent	0	14			**86**	1.9	0	10.0	8.5	10.0	10.0	10.0	10.0	10.0	9.6	10.0
5022	3228	3780	110	E	21ST ST	EASTBROOKE AVE	SAGEWOOD AVE	3	Collector	1	Asphalt	46	472	121	2,533	87	81	60	**85**	Mod	Excellent	1	12			**85**	2.3	0	10.0	8.8	10.0	10.0	10.0	10.0	10.0	9.6	9.9
3050	3225	3780	120	E	21ST ST	SAGEWOOD AVE	THORNDIKE AVE	3	Collector	1	Asphalt	46	250	64	1,342	88	78	60	**85**	Mod	V Good	0	12			**84**	2.5	0	10.0	8.8	10.0	10.0	10.0	10.0	10.0	9.6	10.0
3049	3224	3780	130	E	21ST ST	THORNDIKE AVE	S BEVERLY ST	3	Collector	1	Asphalt	46	334	85	1,792	89	66	60	**81**	Mod	V Good	0	11			**81**	3.5	0	10.0	8.8	10.0	10.0	10.0	10.0	10.0	9.7	10.0
6302	3221	3790	10	E	21ST ST	S BEVERLY ST	S NEBRASKA AVE	3	Collector	1	Asphalt	35	264	51	1,078	33	70	60	**45**	Mod	Marginal	46	21			**45**	3.1	0	10.0	7.6	5.4	10.0	10.0	10.0	10.0	9.7	10.0
4494	250105	3790	20	E	21ST ST	S BEVERLY ST	S NEBRASKA AVE	3	Collector	1	Asphalt	35	301	59	1,229	20	66	60	**35**	Mod	Poor	48	32			**35**	3.6	0	10.0	6.1	5.6	10.0	9.8	10.0	10.0	9.8	9.6
6305	250104	3790	30	E	21ST ST	S BEVERLY ST	S NEBRASKA AVE	3	Collector	1	Asphalt	35	86	17	351	52	50	60	**51**	Mod	Fair	32	16			**51**	5.6	0	9.4	8.2	8.5	10.0	10.0	10.0	10.0	9.8	8.6
4495	6410	3790	40	E	21ST ST	S NEBRASKA AVE	S MISSOURI ST	3	Collector	1	Asphalt	46	653	167	3,504	23	64	60	**37**	Mod	Poor	44	34			**36**	3.8	0	9.3	7.8	7.1	7.3	9.6	10.0	10.0	9.8	9.2
6184	150354	3790	50	E	21ST ST	S MISSOURI ST	PRIVATE ACCESS	3	Collector	1	Asphalt	34	422	80	1,674	34	55	60	**41**	Mod	Marginal	43	23			**40**	4.8	0	8.8	8.0	7.9	8.9	10.0	10.0	10.0	9.8	8.7
5990	12226	3790	60	E	21ST ST	PRIVATE ACCESS	JASPER DR	3	Collector	1	Asphalt	32	631	112	2,356	11	57	30	**26**	Weak	Poor	73	16			**26**	4.6	0	8.9	8.1	6.5	10.0	10.0	10.0	10.0	9.8	6.6
5995	12219	3790	70	E	21ST ST	JASPER DR	YOSEMITE PKY	3	Collector	1	Asphalt	31	650	112	2,351	51	82	30	**61**	Weak	Good	34	15			**61**	2.3	0	9.2	8.3	7.7	10.0	10.0	10.0	10.0	9.7	9.6
6090	50107	3790	80	E	21ST ST	YOSEMITE PKY	CITY BOUNDARY	3	Collector	1	Asphalt	32	133	24	497	33	59	60	**42**	Mod	Marginal	49	18			**41**	4.2	0	8.3	7.9	6.7	10.0	10.0	10.0	10.0	9.7	10.0
1176	335	3790	90	E	21ST ST	CITY BOUNDARY	CITY BOUNDARY	3	Collector	1	Asphalt	30	1,179	197	4,127	46	73	60	**55**	Mod	Fair	39	15			**54**	2.9	0	9.5	8.3	7.0	10.0	10.0	10.0	10.0	9.7	9.5
5733	3103	3800	10	E	21ST ST	KINGSBURY DR	LINDA VISTA DR	3	Collector	1	Asphalt	46	286	73	1,535	19	43	60	**27**	Mod	Poor	57	23			**26**	6.7	0	8.7	7.7	6.7	10.0	10.0	10.0	10.0	9.1	8.5
5730	3100	3800	20	E	21ST ST	LINDA VISTA DR	MANOR DR	3	Collector	1	Asphalt	45	274	69	1,439	25	61	60	**37**	Mod	Poor	43	32			**36**	4.0	0	10.0	6.8	5.7	10.0	10.0	10.0	9.9	8.9	10.0
5728	3098	3800	30	E	21ST ST	MANOR DR	NOTTINGHAM DR	3	Collector	1	Asphalt	46	275	70	1,476	39	60	60	**46**	Mod	Marginal	36	25			**45**	4.1	0	10.0	7.7	7.1	10.0	10.0	10.0	10.0	9.6	9.1
2981	3096	3800	40	E	21ST ST	NOTTINGHAM DR	KELLY DR	3	Collector	1	Asphalt	44	290	71	1,489	37	51	60	**42**	Mod	Marginal	34	30			**41**	5.4	0	10.0	7.2	7.2	10.0	10.0	10.0	10.0	9.6	9.0	9.3
2977	3092	3800	50	E	21ST ST	KELLY DR	TROJAN DR	3	Collector	1	Asphalt	46	290	74	1,556	25	53	60	**34**	Mod	Poor	49	26			**34**	5.0	0	9.3	7.4	6.4	10.0	10.0	10.0	10.0	9.1	9.2
2975	3090	3800	60	E	21ST ST	TROJAN DR	WALSH DR	3	Collector	1	Asphalt	46	290	74	1,556	23	55	60	**34**	Mod	Poor	51	26			**33**	4.9	0	8.8	7.4	6.6	10.0	10.0	10.0	10.0	9.0	9.3
2973	3087	3800	70	E	21ST ST	WALSH DR	OUTER DR	3	Collector	1	Asphalt	42	715	167	3,504	68	64	60	**67**	Mod	Good	22	9			**66**	3.7	0	10.0	9.3	8.4	10.0	10.0	10.0	10.0	9.4	9.2
4044	5043	3810	10	E	21ST ST	WATERFORD	FAIRWOOD COMMON AVE	3	Collector	1	Asphalt	43	1,173	280	5,885	69	74	60	**71**	Mod	V Good	5	26			**70**	2.8	0	10.0	6.9	9.7	10.0	10.0	10.0	10.0	9.7	9.7
4785	6167	3810	20	E	21ST ST	CLIFTON AVE	FAIRWOOD COMMON AVE	3	Collector	1	Asphalt	44	908	222	4,661	67	75	60	**70**	Mod	Good	13	20			**69**	2.7	0	10.0	7.7	8.7	10.0	10.0	10.0	10.0	9.7	10.0
4385	6168	3810	30	E	21ST ST	CORNWALL	CLIFTON AVE	3	Collector	1	Asphalt	44	295	72	1,514	43	61	60	**49**	Mod	Marginal	38	19			**48**	4.1	0	10.0	7.8	7.5	10.0	10.0	10.0	10.0	9.8	8.4
2388	2293	3810	40	E	21ST ST	CORNWALL	DEXTER	3	Collector	1	Asphalt	43	511	122	2,564	43	59	60	**48**	Mod	Marginal	36	21			**48**	4.3	0	9.8	7.5	8.4	10.0	10.0	9.7	10.0	9.8	8.0
2387	2292	3810	50	E	21ST ST	DEXTER	BRIGHTON	3	Collector	1	Asphalt	45	174	44	914	31	56	60	**39**	Mod	Poor	49	21			**39**	4.7	0	8.9	7.8	8.9	10.0	10.0	10.0	10.0	9.4	6.6
2379	2282	3810	60	E	21ST ST	BRIGHTON	NEWPORT	3	Collector	1	Asphalt	44	264	65	1,355	72	45	80	**63**	Strng	Good	7	21			**63**	6.4	0	10.0	8.0	9.3	10.0	10.0	10.0	10.0	9.1	10.0
2377	2280	3820	10	E	21ST ST	NEWPORT	MIRACLE DR	4	Local	1	Asphalt	43	300	72	1,505	77	61	80	**72**	Strng	V Good	0	23			**72**	4.1	0	10.0	8.0	10.0	10.0	10.0	10.0	10.0	8.8	10.0
2375	2278	3820	20	E	21ST ST	MIRACLE DR	LUKER DR	4	Local	1	Asphalt	43	298	71	1,495	74	53	80	**67**	Strng	Good	6	20			**67**	5.1	0	10.0	8.1	10.0	10.0	10.0	10.0	10.0	9.1	9.2
2373	2276	3820	30	E	21ST ST	LUKER DR	ELKHORN VALLEY DR	4	Local	1	Asphalt	44	307	75	1,576	75	55	60	**68**	Mod	Good	8	17			**68**	4.9	0	9.3	8.1	10.0	10.0	10.0	9.8	10.0	9.7	10.0
4720	3955	3820	40	E	21ST ST	ELKHORN VALLEY DR	DEAD END	4	Local	1	Asphalt	43	200	48	1,003	79	49	80	**69**	Strng	Good	0	21			**69**	5.7	0	10.0	7.6	10.0	10.0	10.0	10.0	10.0	9.7	10.0
6524	632	13750	10	W	21ST ST	S POPLAR ST	S BOXELDER AVE	4	Local	1	Asphalt	28	876	136	2,862	47	28	80	**41**	Strng	Marginal	32	22			**40**	10.5	0	8.8	7.9	9.7	10.0	10.0	8.7	10.0	9.1	8.9
3036	3206	13760	10	W	21ST ST	S CEDAR ST	S POPLAR ST	4	Local	1	Asphalt	31	338	58	1,222	87	57	60	**77**	Mod	V Good	0	13			**77**	4.6	0	10.0	9.3	10.0	10.0	10.0	10.0	10.0	8.7	10.0
1332	627	13760	20	W	21ST ST	S CHESTNUT ST	S CEDAR ST	4	Local	1	Asphalt	33	358	66	1,378	89	65	60	**81**	Mod	V Good	0	11			**81**	3.6	0	10.0	9.4	10.0	10.0	10.0	10.0	10.0	8.8	10.0
3035	3205	13760	30	W	21ST ST	S WALNUT ST	S CHESTNUT ST	4	Local	1	Asphalt	34	339	64	1,345	72	42	60	**62**	Mod	Good	16	12			**61**	6.9	0	8.8	9.1	10.0	10.0	10.0	9.3	10.0	9.2	10.0
4310	5939	13760	40	W	21ST ST	S WALNUT	DEAD END	4	Local	1	Asphalt	21	481	56	1,178	25	40	60	**30**	Mod	Poor	52	24			**29**	7.4	0	10.0	7.2	6.8	10.0	8.8	10.0	10.0	9.7	8.2
3150	3360	3830	10	E	22ND ST	RICHARD ST	S MITCHELL ST	4	Local	1	Asphalt	32	271	48	1,012	30	40	60	**33**	Mod	Poor	51	19			**33**	7.4	0	7.4	8.1	7.4	10.0	10.0	10.0	10.0	9.4	10.0
3145	3354	3830	20	E	22ND ST	S MITCHELL ST	S JEFFERSON ST	4	Local	1	Asphalt	32	269	48	1,004	71	44	80	**62**	Strng	Good	10	19			**62**	6.6	0	10.0	8.0	9.0	10.0	10.0	10.0	10.0	9.5	10.0
2823	2862	3830	30	E	22ND ST	S JEFFERSON ST	S MCKINLEY ST	4	Local	1	Asphalt	33	277	51	1,066	63	46	80	**57**	Strng	Fair	17	19			**57**	6.2	0	10.0	7.8	8.9	10.0	10.0	10.0	10.0	9.7	9.2
2822	2861	3840	10	E	22ND ST	S MCKINLEY ST	S JACKSON ST	4	Local	1	Asphalt	32	273	49	1,019	65	38	60	**56**	Mod	Fair	21	13			**55**	7.7	0	10.0	9.1	9.0	10.0	10.0	10.0	10.0	8.9	8.6
1147	299	3850	10	E	22ND ST	S JACKSON ST	S WASHINGTON ST	4	Local	1	Asphalt	32	247	44	922	58	41	60	**52**	Mod	Fair	26	17			**52**	7.1	0	10.0	8.2	7.4	10.0	10.0	10.0	10.0	9.6	10.0
2081	1848	3850	20	E	22ND ST	S WASHINGTON ST	GLENDALE AVE	4	Local	1	Asphalt	34	419	79	1,662	54	27	80	**45**	Strng	Marginal	26	19			**45**	10.7	0	10.0	8.1	8.6	10.0	10.0	8.8	10.0	9.3	9.5
2193	2018	3860	10	E	22ND ST	SHATTUCK AVE	SAGEWOOD AVE	4	Local	1	Asphalt	35	743	144	3,034	35	48	60	**39**	Mod	Poor	51	14			**39**	5.8	0	9.2	8.4	6.2	10.0	10.0	10.0	10.0	9.7	9.3
3044	3217	3870	10	E	22ND ST	LINDA VISTA DR	NOTTINGHAM DR	4	Local	1	Asphalt	35	550	107	2,246	63	54	60	**60**	Mod	Good	31	6			**59**	5.0	0	9.0	9.4	9.5	10.0	10.0	9.7	10.0	9.7	8.2
3041	3214	3870	20	E	22ND ST	NOTTINGHAM DR	TROJAN DR	4	Local	1	Asphalt	35	574	112	2,344	46	46	60	**46**	Mod	Marginal	31	23			**45**	6.3	0	9.4	7.3	8.4	10.0	10.0	10.0	10.0	9.7	8.8
4560	6428	3880	10	E	22ND ST	EASTHAVEN AVE	HENLOW AVE	4	Local	1	Asphalt	35	288	56	1,176	93	91	60	**92**	Mod	Excellent	0	7			**92**	1.7	0	10.0	9.6	10.0	10.0	10.0	10.0	10.0	9.4	10.0
4501	6427	3880	20	E	22ND ST	HENLOW AVE	FAIRWOOD COMMON AVE	4	Local	1	Asphalt	36	594	119	2,495	85	71	60	**80**	Mod	V Good	1	15			**80**	3.0	0	10.0	8.6	10.0	10.0	10.0	9.8	10.0	9.4	10.0
5074	6164	3880	30	E	22ND ST	E 23RD ST	FAIRWOOD COMMON AVE	4	Local	1	Asphalt	35	608	118	2,483	71	73	80	**72**	Strng	V Good	0	28			**72**	2.9	0	10.0	6.8	10.0	10.0	10.0	10.0	10.0	9.5	10.0
5075	6169	3880	40	E	22ND ST	CLIFTON AVE	E 23RD ST	4	Local	1	Asphalt	36	299	60	1,256	78	71	60	**76**	Mod	V Good	3	20			**75**	3.1	0	10.0	8.1	10.0	10.0	10.0	9.6	10.0	9.2	10.0
2971	3085	3890	10	E	22ND ST	MIRACLE DR	CUL-DE-SAC	4	Local	1	Asphalt	39	574	126	2,639	77	29	80	**61**	Strng	Good	4	20			**61**	10.0	0	10.0	8.3	10.0	10.0	10.0	9.9	10.0	8.9	9.6
6855	2853	13770	10	W	22ND ST	S POPLAR ST	S BOXELDER AVE	4	Local	1	Asphalt	26	1,036	150	3,143	33	35	60	**34**	Mod	Poor	45	22			**33**	8.4	0	9.3	8.0	7.3	10.0	10.0	9.5	9.7	9.2	9.0
5749	3965	3900	10	E	23RD ST	PRIVATE DR	RICHARD ST	4	Local	1	Asphalt	32	22	4	82	48	41	60	**46**	Mod	Marginal	37	15			**45**	7.2	0	10.0	8.7	6.3	10.0	10.0	10.0	10.0	9.1	10.0
2396	2303	3900	20	E	23RD ST	RICHARD ST	S MITCHELL ST	4	Local	1	Asphalt	32	153	27	571	34	39	60	**36**	Mod	Poor	52	15			**35**	7.6	0	8.4	8.8	6.9	10.0	10.0	10.0	10.0	9.1	9.3
2397	2304	3900	30	E	23RD ST	S MITCHELL ST	S MITCHELL ST	4	Local	1	Asphalt	34	117	22	464	53	44	60	**50**	Mod	Fair	29	18			**49**	6.7	0	9.0	8.4	8.1	10.0	10.0	10.0	10.0	9.0	10.0
2394	2301	3900	40	E	23RD ST	S MITCHELL ST	S JEFFERSON ST	4	Local	1	Asphalt	33	221	41	851	41	51	60	**44**	Mod	Marginal	39	20			**44**	5.4	0	8.6	8.3	7.4	10.0	10.0	10.0	10.0	8.9	10.0
2393	2300	3900	50	E	23RD ST	S JEFFERSON ST	S JEFFERSON ST	4	Local	1	Asphalt	33	50	9	193	57	46	80	**53**	Strng	Fair	17	26			**53**	6.3	0	10.0	7.6	8.3	10.0	10.0	10.0	10.0	8.8	10.0
2089	1856	3900	60	E	23RD ST	S JEFFERSON ST	S MCKINLEY ST	4	Local	1	Asphalt	33	276	51	1,063	64	41	80	**56**	Strng	Fair	12	24			**56**	7.1	0	10.0	7.7	9.1	10.0	10.0	9.6	10.0	8.9	10.0
2085	1852	3910	10	E	23RD ST	S MCKINLEY ST	S JACKSON ST	4	Local	1	Asphalt	32	272	48	1,015	45	45	60	**45**	Mod	Marginal	40	15			**44**	6.4	0	10.0	8.5	6.5	10.0	10.0	10.0	10.0	9.4	9.4
3167	3386	3920	10	E	23RD ST	S JACKSON ST	S WASHINGTON ST	4	Local	1	Asphalt	32	235	42	877	36	37	60	**36**	Mod	Poor	45	19			**36**	7.9	0	9.0	8.2	6.5	10.0	10.0	10.0	10.0	9.1	10.0
3133	3342	3930	10	E	23RD ST	SHATTUCK AVE	BRECK AVE	4	Local	1	Asphalt	35	266	52	1,086	30	44	60	**35**	Mod	Poor	56	14			**34**	6.6	0	8.9	8.5	7.6	10.0	10.0	9.6	10.0	9.6	7.7
3132	3341	3930	20	E	23RD ST	BRECK AVE	SAGEWOOD AVE	4	Local	1	Asphalt	35	380	74	1,552	47	48	60	**47**	Mod	Marginal	33	20			**46**	5.8	0	9.1	7.8	8.0	10.0	10.0	10.0	10.0	9.6	9.5
2856	2926	3930	30	E	23RD ST	SAGEWOOD AVE	THORNDIKE AVE	4	Local	1	Asphalt	35	252	49	1,029	40	44	60	**41**	Mod	Marginal	40	20			**41**	6.6	0	8.8	8.0	7.8	10.0	10.0	10.0	10.0	9.3	9.2
3103	3289	3930	40	E	23RD ST	THORNDIKE AVE	LEXINGTON AVE	4	Local	1	Asphalt	35	250	49	1,021	33	43	60	**36**	Mod	Poor	42	26			**36**	6.8	0	9.5	7.3	6.3	10.0	10.0	10.0	10.0	9.2	10.0
3158	3369	3930	50	E	23RD ST	LEXINGTON AVE	CUL DE SAC	4	Local	1	Asphalt	45	209	53	1,107	36	35	60	**36**	Mod	Poor	45	20			**35**	8.5	0	8.5	8.1	8.0	10.0	10.0	10.0	10.0	9.1	8.7
2190	2015	3940	10	E	23RD ST	LINDA VISTA DR	NOTTINGHAM DR	4	Local	1	Asphalt	36	550	110	2,310	77	52	60	**69**	Mod	Good	17	6			**68**	5.3	0	10.0	9.6	9.5	10.0	10.0	8.7	10.0	9.5	9.6
2185	2009	3940	20	E	23RD ST	NOTTINGHAM DR	TROJAN DR	4	Local	1	Asphalt	35	387	75	1,580	53	40	60	**49**	Mod	Marginal	29	19			**48**	7.4	0	8.4	7.9	9.3	10.0	10.0	9.1	10.0	9.6	10.0
4564	6542	3950	10	E	23RD ST	HENLOW AVE	FAIRWOOD COMMON AVE	4	Local	1	Asphalt	35	590	115	2,409	74	57	60	**68**	Mod	Good	16	10			**68**	4.6	0	9.1	8.9	9.6	10.0	10.0	9.5	10.0	9.7	10.0
4303	5919	3950	20	E	23RD ST	E 22ND ST	FAIRWOOD COMMON AVE	4	Local	1	Asphalt	35	827	161	3,377	63	69	60	**65**	Mod	Good	21	17			**65**	3.2	0	9.3	8.4	8.8	10.0	10.0	10.0	10.0	9.3	9.7
2083	1850	13780	10	W	23RD ST	S POPLAR ST	ODELL AVE	4	Local	1	Asphalt	39	1,070	232	4,869	53	51	80	**52**	Strng	Fair	17	30			**52**	5.4	0	10.0	6.9	8.3	10.0	10.0	10.0	10.0	9.1	10.0
3082	3263	3960	10	E	24TH ST	S JACKSON ST	GLENDALE AVE	4	Local	1	Asphalt	35	294	57	1,201	47	40	60	**45**	Mod	Marginal	40	14			**44**	7.3	0	10.0	8.5	8.2	10.0	10.0	10.0	10.0	9.7	7.3
2818	2857	3970	10	E	24TH ST	GLENDALE AVE	LENNOX AVE	4	Local	1	Asphalt	35	403	78	1,646	80	74	60	**78**	Mod	V Good	8	12			**78**	2.8	0	9.5	8.8	9.8	10.0	10.0	10.0	10.0	9.6	9.9
2816	2855	3970	20	E	24TH ST	LENNOX AVE	FAIRDALE AVE	4	Local	1	Asphalt	35	250	49	1,021	84	61	60	**76**	Mod	V Good	0	16			**76**	4.0	0	10.0	8.4	10.0	10.0	10.0	10.0	10.0	9.4	10.0

IMS Easy Street Analysis

GISID	Agency ID	Street Number	Block Number	Street Prefix	On Street	From Street	To Street	FunCL Code	FunCL	Pavetype Code	Pavetype	Pavement Width (ft)	Pavement Length (ft)	Add Area (yd2)	Pavement Area (yd2)	Peripheral Concrete: Sidewalk Length (ft)	Sidewalk Area (yd2)	Curb & Gutter Length (ft)	Estimated Ramp Count	Zone Summary: Zone Name	Zone Code	Zone Length (ft)	Zone Current PCI	Zone Backlog (%)	Zone Network Index	Zone Rank	Project Summary: Project ID	Project Description	Project Block Count	Project Length (ft)	Project Area (yd2)
3065	3246	3780	20	E	21ST ST	S JACKSON ST	S WASHINGTON ST	3	Collector	1	Asphalt	45	328	82	1,722	0	0	0	0	Zone 1	10	1,506,396	59	14	51	1	**5660**	5660 - 21ST ST + Others	20	7,354	35,197
5798	6130	3780	30	E	21ST ST	S MELROSE ST	S WASHINGTON ST	3	Collector	1	Asphalt	46	338	86	1,814	0	0	0	0	Zone 1	10	1,506,396	59	14	51	1	**5660**	5660 - 21ST ST + Others	20	7,354	35,197
3061	3240	3780	40	E	21ST ST	S MELROSE ST	GLENDALE AVE	3	Collector	1	Asphalt	46	297	76	1,594	0	0	0	0	Zone 1	10	1,506,396	59	14	51	1	**5660**	5660 - 21ST ST + Others	20	7,354	35,197
3059	3238	3780	50	E	21ST ST	GLENDALE AVE	LENNOX AVE	3	Collector	1	Asphalt	37	267	55	1,153	0	0	0	0	Zone 1	10	1,506,396	59	14	51	1	**5660**	5660 - 21ST ST + Others	20	7,354	35,197
3057	3235	3780	60	E	21ST ST	LENNOX AVE	FAIRDALE AVE	3	Collector	1	Asphalt	37	376	77	1,623	0	0	0	0	Zone 1	10	1,506,396	59	14	51	1	**5660**	5660 - 21ST ST + Others	20	7,354	35,197
3055	3233	3780	70	E	21ST ST	FAIRDALE AVE	SHUMWAY AVE	3	Collector	1	Asphalt	44	251	61	1,288	0	0	0	0	Zone 1	10	1,506,396	59	14	51	1	**5660**	5660 - 21ST ST + Others	20	7,354	35,197
3054	3231	3780	80	E	21ST ST	SHUMWAY AVE	SHATTUCK AVE	3	Collector	1	Asphalt	44	250	61	1,283	0	0	0	0	Zone 1	10	1,506,396	59	14	51	1	**5660**	5660 - 21ST ST + Others	20	7,354	35,197
3053	3230	3780	90	E	21ST ST	SHATTUCK AVE	BRECK AVE	3	Collector	1	Asphalt	46	226	58	1,213	0	0	0	0	Zone 1	10	1,506,396	59	14	51	1	**5660**	5660 - 21ST ST + Others	20	7,354	35,197
6182	150352	3780	100	E	21ST ST	BRECK AVE	EASTBROOKE AVE	3	Collector	1	Asphalt	45	113	28	593	0	0	0	0	Zone 1	10	1,506,396	59	14	51	1	**5660**	5660 - 21ST ST + Others	20	7,354	35,197
5022	3228	3780	110	E	21ST ST	EASTBROOKE AVE	SAGEWOOD AVE	3	Collector	1	Asphalt	46	472	121	2,533	0	0	0	0	Zone 1	10	1,506,396	59	14	51	1	**5660**	5660 - 21ST ST + Others	20	7,354	35,197
3050	3225	3780	120	E	21ST ST	SAGEWOOD AVE	THORNDIKE AVE	3	Collector	1	Asphalt	46	250	64	1,342	0	0	0	0	Zone 1	10	1,506,396	59	14	51	1	**5660**	5660 - 21ST ST + Others	20	7,354	35,197
3049	3224	3780	130	E	21ST ST	THORNDIKE AVE	S BEVERLY ST	3	Collector	1	Asphalt	46	334	85	1,792	0	0	0	0	Zone 1	10	1,506,396	59	14	51	1	**5660**	5660 - 21ST ST + Others	20	7,354	35,197
6302	3221	3790	10	E	21ST ST	S BEVERLY ST	S NEBRASKA AVE	3	Collector	1	Asphalt	35	264	51	1,078	0	0	0	0	Zone 1	10	1,506,396	59	14	51	1	**5690**	5690 - 21ST ST	2	565	2,307
4494	250105	3790	20	E	21ST ST	S BEVERLY ST	S NEBRASKA AVE	3	Collector	1	Asphalt	35	301	59	1,229	0	0	0	0	Zone 1	10	1,506,396	59	14	51	1	**5690**	5690 - 21ST ST	2	565	2,307
6305	250104	3790	30	E	21ST ST	S BEVERLY ST	S NEBRASKA AVE	3	Collector	1	Asphalt	35	86	17	351	0	0	0	0	Zone 1	10	1,506,396	59	14	51	1	**5680**	5680 - 21ST ST	4	1,792	7,885
4495	6410	3790	40	E	21ST ST	S NEBRASKA AVE	S MISSOURI ST	3	Collector	1	Asphalt	46	653	167	3,504	0	0	0	0	Zone 1	10	1,506,396	59	14	51	1	**5680**	5680 - 21ST ST	4	1,792	7,885
6184	150354	3790	50	E	21ST ST	S MISSOURI ST	PRIVATE ACCESS	3	Collector	1	Asphalt	34	422	80	1,674	0	0	0	0	Zone 1	10	1,506,396	59	14	51	1	**5680**	5680 - 21ST ST	4	1,792	7,885
5990	12226	3790	60	E	21ST ST	PRIVATE ACCESS	JASPER DR	3	Collector	1	Asphalt	32	631	112	2,356	0	0	0	0	Zone 1	10	1,506,396	59	14	51	1	**5680**	5680 - 21ST ST	4	1,792	7,885
5995	12219	3790	70	E	21ST ST	JASPER DR	YOSEMITE PKY	3	Collector	1	Asphalt	31	650	112	2,351	0	0	0	0	Zone 1	10	1,506,396	59	14	51	1	**5640**	5640 - 21ST ST	3	1,962	6,975
6090	50107	3790	80	E	21ST ST	YOSEMITE PKY	CITY BOUNDARY	3	Collector	1	Asphalt	32	133	24	497	0	0	0	0	Zone 1	10	1,506,396	59	14	51	1	**5640**	5640 - 21ST ST	3	1,962	6,975
1176	335	3790	90	E	21ST ST	CITY BOUNDARY	CITY BOUNDARY	3	Collector	1	Asphalt	30	1,179	197	4,127	0	0	0	0	Zone 1	10	1,506,396	59	14	51	1	**5640**	5640 - 21ST ST	3	1,962	6,975
5733	3103	3800	10	E	21ST ST	KINGSBURY DR	LINDA VISTA DR	3	Collector	1	Asphalt	46	286	73	1,535	0	0	0	0	Zone 1	10	1,506,396	59	14	51	1	**5720**	5720 - 21ST ST	7	2,420	12,555
5730	3100	3800	20	E	21ST ST	LINDA VISTA DR	MANOR DR	3	Collector	1	Asphalt	45	274	69	1,439	0	0	0	0	Zone 1	10	1,506,396	59	14	51	1	**5720**	5720 - 21ST ST	7	2,420	12,555
5728	3098	3800	30	E	21ST ST	MANOR DR	NOTTINGHAM DR	3	Collector	1	Asphalt	46	275	70	1,476	0	0	0	0	Zone 1	10	1,506,396	59	14	51	1	**5720**	5720 - 21ST ST	7	2,420	12,555
2981	3096	3800	40	E	21ST ST	NOTTINGHAM DR	KELLY DR	3	Collector	1	Asphalt	44	290	71	1,489	0	0	0	0	Zone 1	10	1,506,396	59	14	51	1	**5720**	5720 - 21ST ST	7	2,420	12,555
2977	3092	3800	50	E	21ST ST	KELLY DR	TROJAN DR	3	Collector	1	Asphalt	46	290	74	1,556	0	0	0	0	Zone 1	10	1,506,396	59	14	51	1	**5720**	5720 - 21ST ST	7	2,420	12,555
2975	3090	3800	60	E	21ST ST	TROJAN DR	WALSH DR	3	Collector	1	Asphalt	46	290	74	1,556	0	0	0	0	Zone 1	10	1,506,396	59	14	51	1	**5720**	5720 - 21ST ST	7	2,420	12,555
2973	3087	3800	70	E	21ST ST	WALSH DR	OUTER DR	3	Collector	1	Asphalt	42	715	167	3,504	0	0	0	0	Zone 1	10	1,506,396	59	14	51	1	**5720**	5720 - 21ST ST	7	2,420	12,555
4044	5043	3810	10	E	21ST ST	WATERFORD	FAIRWOOD COMMON AVE	3	Collector	1	Asphalt	43	1,173	280	5,885	0	0	0	0	Zone 1	10	1,506,396	59	14	51	1	**5700**	5700 - 21ST ST	2	2,081	10,546
4785	6167	3810	20	E	21ST ST	CLIFTON AVE	FAIRWOOD COMMON AVE	3	Collector	1	Asphalt	44	908	222	4,661	0	0	0	0	Zone 1	10	1,506,396	59	14	51	1	**5700**	5700 - 21ST ST	2	2,081	10,546
4385	6168	3810	30	E	21ST ST	CORNWALL	CLIFTON AVE	3	Collector	1	Asphalt	44	295	72	1,514	0	0	0	0	Zone 1	10	1,506,396	59	14	51	1	**5740**	5740 - 21ST ST	4	1,244	6,347
2388	2293	3810	40	E	21ST ST	CORNWALL	DEXTER	3	Collector	1	Asphalt	43	511	122	2,564	0	0	0	0	Zone 1	10	1,506,396	59	14	51	1	**5740**	5740 - 21ST ST	4	1,244	6,347
2387	2292	3810	50	E	21ST ST	DEXTER	BRIGHTON	3	Collector	1	Asphalt	45	174	44	914	0	0	0	0	Zone 1	10	1,506,396	59	14	51	1	**5740**	5740 - 21ST ST	4	1,244	6,347
2379	2282	3810	60	E	21ST ST	BRIGHTON	NEWPORT	3	Collector	1	Asphalt	44	264	65	1,355	0	0	0	0	Zone 1	10	1,506,396	59	14	51	1	**5740**	5740 - 21ST ST	4	1,244	6,347
2377	2280	3820	10	E	21ST ST	NEWPORT	MIRACLE DR	4	Local	1	Asphalt	43	300	72	1,505	0	0	0	0	Zone 1	10	1,506,396	59	14	51	1	**2560**	2560 - NEWPORT + Others	13	4,039	19,273
2375	2278	3820	20	E	21ST ST	MIRACLE DR	LUKER DR	4	Local	1	Asphalt	43	298	71	1,495	0	0	0	0	Zone 1	10	1,506,396	59	14	51	1	**4720**	4720 - MIRACLE DR + Others	8	5,081	22,835
2373	2276	3820	30	E	21ST ST	LUKER DR	ELKHORN VALLEY DR	4	Local	1	Asphalt	44	307	75	1,576	0	0	0	0	Zone 1	10	1,506,396	59	14	51	1	**4720**	4720 - MIRACLE DR + Others	8	5,081	22,835
4720	3955	3820	40	E	21ST ST	ELKHORN VALLEY DR	DEAD END	4	Local	1	Asphalt	43	200	48	1,003	0	0	0	0	Zone 1	10	1,506,396	59	14	51	1	**4720**	4720 - MIRACLE DR + Others	8	5,081	22,835
6524	632	13750	10	W	21ST ST	S POPLAR ST	S BOXELDER AVE	4	Local	1	Asphalt	28	876	136	2,862	0	0	0	0	Zone 1	10	1,506,396	59	14	51	1	**10720**	10720 - 21ST ST + Others	4	1,707	5,745
3036	3206	13760	10	W	21ST ST	S CEDAR ST	S POPLAR ST	4	Local	1	Asphalt	31	338	58	1,222	0	0	0	0	Zone 1	10	1,506,396	59	14	51	1	**11020**	11020 - 17TH ST + Others	13	5,046	16,226
1332	627	13760	20	W	21ST ST	S CHESTNUT ST	S CEDAR ST	4	Local	1	Asphalt	33	358	66	1,378	0	0	0	0	Zone 1	10	1,506,396	59	14	51	1	**11020**	11020 - 17TH ST + Others	13	5,046	16,226
3035	3205	13760	30	W	21ST ST	S WALNUT ST	S CHESTNUT ST	4	Local	1	Asphalt	34	339	64	1,345	0	0	0	0	Zone 1	10	1,506,396	59	14	51	1	**11020**	11020 - 17TH ST + Others	13	5,046	16,226
4310	5939	13760	40	W	21ST ST	S WALNUT	DEAD END	4	Local	1	Asphalt	21	481	56	1,178	0	0	0	0	Zone 1	10	1,506,396	59	14	51	1	**10860**	10860 - WALNUT ST + Others	4	1,616	5,204
3150	3360	3830	10	E	22ND ST	RICHARD ST	S MITCHELL ST	4	Local	1	Asphalt	32	271	48	1,012	0	0	0	0	Zone 1	10	1,506,396	59	14	51	1	**5780**	5780 - JEFFERSON ST + Others	12	3,218	12,903
3145	3354	3830	20	E	22ND ST	S MITCHELL ST	S JEFFERSON ST	4	Local	1	Asphalt	32	269	48	1,004	0	0	0	0	Zone 1	10	1,506,396	59	14	51	1	**5760**	5760 - 25TH ST + Others	8	2,536	10,125
2823	2862	3830	30	E	22ND ST	S JEFFERSON ST	S MCKINLEY ST	4	Local	1	Asphalt	33	277	51	1,066	0	0	0	0	Zone 1	10	1,506,396	59	14	51	1	**5760**	5760 - 25TH ST + Others	8	2,536	10,125
2822	2861	3840	10	E	22ND ST	S MCKINLEY ST	S JACKSON ST	4	Local	1	Asphalt	32	273	49	1,019	0	0	0	0	Zone 1	10	1,506,396	59	14	51	1	**5800**	5800 - JACKSON ST + Others	12	3,648	13,981
1147	299	3850	10	E	22ND ST	S JACKSON ST	S WASHINGTON ST	4	Local	1	Asphalt	32	247	44	922	0	0	0	0	Zone 1	10	1,506,396	59	14	51	1	**5800**	5800 - JACKSON ST + Others	12	3,648	13,981
2081	1848	3850	20	E	22ND ST	S WASHINGTON ST	GLENDALE AVE	4	Local	1	Asphalt	34	419	79	1,662	0	0	0	0	Zone 1	10	1,506,396	59	14	51	1	**5800**	5800 - JACKSON ST + Others	12	3,648	13,981
2193	2018	3860	10	E	22ND ST	SHATTUCK AVE	SAGEWOOD AVE	4	Local	1	Asphalt	35	743	144	3,034	0	0	0	0	Zone 1	10	1,506,396	59	14	51	1	**5820**	5820 - SHATTUCK AVE + Others	3	1,851	7,755
3044	3217	3870	10	E	22ND ST	LINDA VISTA DR	NOTTINGHAM DR	4	Local	1	Asphalt	35	550	107	2,246	0	0	0	0	Zone 1	10	1,506,396	59	14	51	1	**5860**	5860 - LINDA VISTA DR + Others	8	2,882	11,833
3041	3214	3870	20	E	22ND ST	NOTTINGHAM DR	TROJAN DR	4	Local	1	Asphalt	35	574	112	2,344	0	0	0	0	Zone 1	10	1,506,396	59	14	51	1	**5840**	5840 - TROJAN DR + Others	7	2,484	10,176
4560	6428	3880	10	E	22ND ST	EASTHAVEN AVE	HENLOW AVE	4	Local	1	Asphalt	35	288	56	1,176	0	0	0	0	Zone 1	10	1,506,396	59	14	51	1	**3540**	3540 - 22ND ST + Others	12	5,480	21,790
4501	6427	3880	20	E	22ND ST	HENLOW AVE	FAIRWOOD COMMON AVE	4	Local	1	Asphalt	36	594	119	2,495	0	0	0	0	Zone 1	10	1,506,396	59	14	51	1	**3540**	3540 - 22ND ST + Others	12	5,480	21,790
5074	6164	3880	30	E	22ND ST	E 23RD ST	FAIRWOOD COMMON AVE	4	Local	1	Asphalt	35	608	118	2,483	0	0	0	0	Zone 1	10	1,506,396	59	14	51	1	**3540**	3540 - 22ND ST + Others	12	5,480	21,790
5075	6169	3880	40	E	22ND ST	CLIFTON AVE	E 23RD ST	4	Local	1	Asphalt	36	299	60	1,256	0	0	0	0	Zone 1	10	1,506,396	59	14	51	1	**3540**	3540 - 22ND ST + Others	12	5,480	21,790
2971	3085	3890	10	E	22ND ST	MIRACLE DR	CUL-DE-SAC	4	Local	1	Asphalt	39	574	126	2,639	0	0	0	0	Zone 1	10	1,506,396	59	14	51	1	**4780**	4780 - ELKHORN VALLEY DR + Others	6	3,554	18,004
6855	2853	13770	10	W	22ND ST	S POPLAR ST	S BOXELDER AVE	4	Local	1	Asphalt	26	1,036	150	3,143	0	0	0	0	Zone 1	10	1,506,396	59	14	51	1	**10760**	10760 - 22ND ST + Others	2	1,369	4,309
5749	3965	3900	10	E	23RD ST	PRIVATE DR	RICHARD ST	4	Local	1	Asphalt	32	22	4	82	0	0	0	0	Zone 1	10	1,506,396	59	14	51	1	**5780**	5780 - JEFFERSON ST + Others	12	3,218	12,903
2396	2303	3900	20	E	23RD ST	RICHARD ST	S MITCHELL ST	4	Local	1	Asphalt	32	153	27	571	0	0	0	0	Zone 1	10	1,506,396	59	14	51	1	**5780**	5780 - JEFFERSON ST + Others	12	3,218	12,903
2397	2304	3900	30	E	23RD ST	S MITCHELL ST	S MITCHELL ST	4	Local	1	Asphalt	34	117	22	464	0	0	0	0	Zone 1	10	1,506,396	59	14	51	1	**5780**	5780 - JEFFERSON ST + Others	12	3,218	12,903
2394	2301	3900	40	E	23RD ST	S MITCHELL ST	S JEFFERSON ST	4	Local	1	Asphalt	33	221	41	851	0	0	0	0	Zone 1	10	1,506,396	59	14	51	1	**5780**	5780 - JEFFERSON ST + Others	12	3,218	12,903
2393	2300	3900	50	E	23RD ST	S JEFFERSON ST	S JEFFERSON ST	4	Local	1	Asphalt	33	50	9	193	0	0	0	0	Zone 1	10	1,506,396	59	14	51	1	**5760**	5760 - 25TH ST + Others	8	2,536	10,125
2089	1856	3900	60	E	23RD ST	S JEFFERSON ST	S MCKINLEY ST	4	Local	1	Asphalt	33	276	51	1,063	0	0	0	0	Zone 1	10	1,506,396	59	14	51	1	**5760**	5760 - 25TH ST + Others	8	2,536	10,125
2085	1852	3910	10	E	23RD ST	S MCKINLEY ST	S JACKSON ST	4	Local	1	Asphalt	32	272	48	1,015	0	0	0	0	Zone 1	10	1,506,396	59	14	51	1	**5800**	5800 - JACKSON ST + Others	12	3,648	13,981
3167	3386	3920	10	E	23RD ST	S JACKSON ST	S WASHINGTON ST	4	Local	1	Asphalt	32	235	42	877	0	0	0	0	Zone 1	10	1,506,396	59	14	51	1	**5800**	5800 - JACKSON ST + Others	12	3,648	13,981
3133	3342	3930	10	E	23RD ST	SHATTUCK AVE	BRECK AVE	4	Local	1	Asphalt	35	266	52	1,086	0	0	0	0	Zone 1	10	1,506,396	59	14	51	1	**5820**	5820 - SHATTUCK AVE + Others	3	1,851	7,755
3132	3341	3930	20	E	23RD ST	BRECK AVE	SAGEWOOD AVE	4	Local	1	Asphalt	35	380	74	1,552	0	0	0	0	Zone 1	10	1,506,396	59	14	51	1	**2400**	2400 - BRECK AVE + Others	5	2,372	9,812
2856	2926	3930	30	E	23RD ST	SAGEWOOD AVE	THORNDIKE AVE	4	Local	1	Asphalt	35	252	49	1,029	0	0	0	0	Zone 1	10	1,506,396	59	14	51	1	**5880**	5880 - LEXINGTON AVE + Others	5	1,809	8,025
3103	3289	3930	40	E	23RD ST	THORNDIKE AVE	LEXINGTON AVE	4	Local	1	Asphalt	35	250	49	1,021	0	0	0	0	Zone 1	10	1,506,396	59	14	51	1	**5880**	5880 - LEXINGTON AVE + Others	5	1,809	8,025
3158	3369	3930	50	E	23RD ST	LEXINGTON AVE	CUL DE SAC	4	Local	1	Asphalt	45	209	53	1,107	0	0	0	0	Zone 1	10	1,506,396	59	14	51	1	**5880**	5880 - LEXINGTON AVE + Others	5	1,809	8,025
2190	2015	3940	10	E	23RD ST	LINDA VISTA DR	NOTTINGHAM DR	4	Local	1	Asphalt	36	550	110	2,310	0	0	0	0	Zone 1	10	1,506,396	59	14	51	1	**5860**	5860 - LINDA VISTA DR + Others	8	2,882	11,833
2185	2009	3940	20	E	23RD ST	NOTTINGHAM DR	TROJAN DR	4	Local	1	Asphalt	35	387	75	1,580	0	0	0	0	Zone 1	10	1,506,396	59	14	51	1	**5840**	5840 - TROJAN DR + Others	7	2,484	10,176
4564	6542	3950	10	E	23RD ST	HENLOW AVE	FAIRWOOD COMMON AVE	4	Local	1	Asphalt	35	590	115	2,409	0	0	0	0	Zone 1	10	1,506,396	59	14	51	1	**5900**	5900 - 23RD ST + Others	10	4,401	17,943
4303	5919	3950	20	E	23RD ST	E 22ND ST	FAIRWOOD COMMON AVE	4	Local	1	Asphalt	35	827	161	3,377	0	0	0	0	Zone 1	10	1,506,396	59	14	51	1	**5900**	5900 - 23RD ST + Others	10	4,401	17,943
2083	1850	13780	10	W	23RD ST	S POPLAR ST	ODELL AVE	4	Local	1	Asphalt	39	1,070	232	4,869	0	0	0	0	Zone 1	10	1,506,396	59	14	51	1	**10260**	10260 - 23RD ST + Others	2	1,381	5,921
3082	3263	3960	10	E	24TH ST	S JACKSON ST	GLENDALE AVE	4	Local	1	Asphalt	35	294	57	1,201	0	0	0	0	Zone 1	10	1,506,396	59	14	51	1	**5800**	5800 - JACKSON ST + Others	12	3,648	13,981
2818	2857	3970	10	E	24TH ST	GLENDALE AVE	LENNOX AVE	4	Local	1	Asphalt	35	403	78	1,646	0	0	0	0	Zone 1	10	1,506,396	59	14	51	1	**5960**	5960 - 24TH ST + Others	17	7,406	29,856
2816	2855	3970	20	E	24TH ST	LENNOX AVE	FAIRDALE AVE	4	Local	1	Asphalt	35	250	49	1,021	0	0	0	0	Zone 1	10	1,506,396	59	14	51	1	**5960**	5960 - 24TH ST + Others	17	7,406	29,856

City of Casper, WY
Street Inventory and Condition Summarry - Sorted by Street Name

GISID	Agency ID	Street Number	Block Number	Street Prefix	On Street	From Street	To Street	FunCL Code	FunCL	Pavetype Code	Pavetype	Pavement Width (ft)	Pavement Length (ft)	Add Area (yd2)	Pavement Area (yd2)	Project Current PCI	Project Condition Rating	Project Strength Code	Project FunCl Code	Project Pavetype Code
3065	3246	3780	20	E	21ST ST	S JACKSON ST	S WASHINGTON ST	3	Collector	1	Asphalt	45	328	82	1,722	78	V Good	2	3	1
5798	6130	3780	30	E	21ST ST	S MELROSE ST	S WASHINGTON ST	3	Collector	1	Asphalt	46	338	86	1,814	78	V Good	2	3	1
3061	3240	3780	40	E	21ST ST	S MELROSE ST	GLENDALE AVE	3	Collector	1	Asphalt	46	297	76	1,594	78	V Good	2	3	1
3059	3238	3780	50	E	21ST ST	GLENDALE AVE	LENNOX AVE	3	Collector	1	Asphalt	37	267	55	1,153	78	V Good	2	3	1
3057	3235	3780	60	E	21ST ST	LENNOX AVE	FAIRDALE AVE	3	Collector	1	Asphalt	37	376	77	1,623	78	V Good	2	3	1
3055	3233	3780	70	E	21ST ST	FAIRDALE AVE	SHUMWAY AVE	3	Collector	1	Asphalt	44	251	61	1,288	78	V Good	2	3	1
3054	3231	3780	80	E	21ST ST	SHUMWAY AVE	SHATTUCK AVE	3	Collector	1	Asphalt	44	250	61	1,283	78	V Good	2	3	1
3053	3230	3780	90	E	21ST ST	SHATTUCK AVE	BRECK AVE	3	Collector	1	Asphalt	46	226	58	1,213	78	V Good	2	3	1
6182	150352	3780	100	E	21ST ST	BRECK AVE	EASTBROOKE AVE	3	Collector	1	Asphalt	45	113	28	593	78	V Good	2	3	1
5022	3228	3780	110	E	21ST ST	EASTBROOKE AVE	SAGEWOOD AVE	3	Collector	1	Asphalt	46	472	121	2,533	78	V Good	2	3	1
3050	3225	3780	120	E	21ST ST	SAGEWOOD AVE	THORNDIKE AVE	3	Collector	1	Asphalt	46	250	64	1,342	78	V Good	2	3	1
3049	3224	3780	130	E	21ST ST	THORNDIKE AVE	S BEVERLY ST	3	Collector	1	Asphalt	46	334	85	1,792	78	V Good	2	3	1
6302	3221	3790	10	E	21ST ST	S BEVERLY ST	S NEBRASKA AVE	3	Collector	1	Asphalt	35	264	51	1,078	39	Poor	2	3	1
4494	250105	3790	20	E	21ST ST	S BEVERLY ST	S NEBRASKA AVE	3	Collector	1	Asphalt	35	301	59	1,229	39	Poor	2	3	1
6305	250104	3790	30	E	21ST ST	S BEVERLY ST	S NEBRASKA AVE	3	Collector	1	Asphalt	35	86	17	351	34	Poor	2	3	1
4495	6410	3790	40	E	21ST ST	S NEBRASKA AVE	S MISSOURI ST	3	Collector	1	Asphalt	46	653	167	3,504	34	Poor	2	3	1
6184	150354	3790	50	E	21ST ST	S MISSOURI ST	PRIVATE ACCESS	3	Collector	1	Asphalt	34	422	80	1,674	34	Poor	2	3	1
5990	12226	3790	60	E	21ST ST	PRIVATE ACCESS	JASPER DR	3	Collector	1	Asphalt	32	631	112	2,356	34	Poor	2	3	1
5995	12219	3790	70	E	21ST ST	JASPER DR	YOSEMITE PKY	3	Collector	1	Asphalt	31	650	112	2,351	56	Fair	2	3	1
6090	50107	3790	80	E	21ST ST	YOSEMITE PKY	CITY BOUNDARY	3	Collector	1	Asphalt	32	133	24	497	56	Fair	2	3	1
1176	335	3790	90	E	21ST ST	CITY BOUNDARY	CITY BOUNDARY	3	Collector	1	Asphalt	30	1,179	197	4,127	56	Fair	2	3	1
5733	3103	3800	10	E	21ST ST	KINGSBURY DR	LINDA VISTA DR	3	Collector	1	Asphalt	46	286	73	1,535	44	Marginal	2	3	1
5730	3100	3800	20	E	21ST ST	LINDA VISTA DR	MANOR DR	3	Collector	1	Asphalt	45	274	69	1,439	44	Marginal	2	3	1
5728	3098	3800	30	E	21ST ST	MANOR DR	NOTTINGHAM DR	3	Collector	1	Asphalt	46	275	70	1,476	44	Marginal	2	3	1
2981	3096	3800	40	E	21ST ST	NOTTINGHAM DR	KELLY DR	3	Collector	1	Asphalt	44	290	71	1,489	44	Marginal	2	3	1
2977	3092	3800	50	E	21ST ST	KELLY DR	TROJAN DR	3	Collector	1	Asphalt	46	290	74	1,556	44	Marginal	2	3	1
2975	3090	3800	60	E	21ST ST	TROJAN DR	WALSH DR	3	Collector	1	Asphalt	46	290	74	1,556	44	Marginal	2	3	1
2973	3087	3800	70	E	21ST ST	WALSH DR	OUTER DR	3	Collector	1	Asphalt	42	715	167	3,504	44	Marginal	2	3	1
4044	5043	3810	10	E	21ST ST	WATERFORD	FAIRWOOD COMMON AVE	3	Collector	1	Asphalt	43	1,173	280	5,885	70	V Good	2	3	1
4785	6167	3810	20	E	21ST ST	CLIFTON AVE	FAIRWOOD COMMON AVE	3	Collector	1	Asphalt	44	908	222	4,661	70	V Good	2	3	1
4385	6168	3810	30	E	21ST ST	CORNWALL	CLIFTON AVE	3	Collector	1	Asphalt	44	295	72	1,514	50	Fair	2	3	1
2388	2293	3810	40	E	21ST ST	CORNWALL	DEXTER	3	Collector	1	Asphalt	43	511	122	2,564	50	Fair	2	3	1
2387	2292	3810	50	E	21ST ST	DEXTER	BRIGHTON	3	Collector	1	Asphalt	45	174	44	914	50	Fair	2	3	1
2379	2282	3810	60	E	21ST ST	BRIGHTON	NEWPORT	3	Collector	1	Asphalt	44	264	65	1,355	50	Fair	2	3	1
2377	2280	3820	10	E	21ST ST	NEWPORT	MIRACLE DR	4	Local	1	Asphalt	43	300	72	1,505	63	Good	3	4	1
2375	2278	3820	20	E	21ST ST	MIRACLE DR	LUKER DR	4	Local	1	Asphalt	43	298	71	1,495	64	Good	2	4	1
2373	2276	3820	30	E	21ST ST	LUKER DR	ELKHORN VALLEY DR	4	Local	1	Asphalt	44	307	75	1,576	64	Good	2	4	1
4720	3955	3820	40	E	21ST ST	ELKHORN VALLEY DR	DEAD END	4	Local	1	Asphalt	43	200	48	1,003	64	Good	2	4	1
6524	632	13750	10	W	21ST ST	S POPLAR ST	S BOXELDER AVE	4	Local	1	Asphalt	28	876	136	2,862	42	Marginal	3	4	1
3036	3206	13760	10	W	21ST ST	S CEDAR ST	S POPLAR ST	4	Local	1	Asphalt	31	338	58	1,222	72	V Good	2	4	1
1332	627	13760	20	W	21ST ST	S CHESTNUT ST	S CEDAR ST	4	Local	1	Asphalt	33	358	66	1,378	72	V Good	2	4	1
3035	3205	13760	30	W	21ST ST	S WALNUT ST	S CHESTNUT ST	4	Local	1	Asphalt	34	339	64	1,345	72	V Good	2	4	1
4310	5939	13760	40	W	21ST ST	S WALNUT	DEAD END	4	Local	1	Asphalt	21	481	56	1,178	22	V Poor	2	4	1
3150	3360	3830	10	E	22ND ST	RICHARD ST	S MITCHELL ST	4	Local	1	Asphalt	32	271	48	1,012	44	Marginal	2	4	1
3145	3354	3830	20	E	22ND ST	S MITCHELL ST	S JEFFERSON ST	4	Local	1	Asphalt	32	269	48	1,004	59	Fair	2	4	1
2823	2862	3830	30	E	22ND ST	S JEFFERSON ST	S MCKINLEY ST	4	Local	1	Asphalt	33	277	51	1,066	59	Fair	2	4	1
2822	2861	3840	10	E	22ND ST	S MCKINLEY ST	S JACKSON ST	4	Local	1	Asphalt	32	273	49	1,019	46	Marginal	2	4	1
1147	299	3850	10	E	22ND ST	S JACKSON ST	S WASHINGTON ST	4	Local	1	Asphalt	32	247	44	922	46	Marginal	2	4	1
2081	1848	3850	20	E	22ND ST	S WASHINGTON ST	GLENDALE AVE	4	Local	1	Asphalt	34	419	79	1,662	46	Marginal	2	4	1
2193	2018	3860	10	E	22ND ST	SHATTUCK AVE	SAGEWOOD AVE	4	Local	1	Asphalt	35	743	144	3,034	37	Poor	2	4	1
3044	3217	3870	10	E	22ND ST	LINDA VISTA DR	NOTTINGHAM DR	4	Local	1	Asphalt	35	550	107	2,246	61	Good	2	4	1
3041	3214	3870	20	E	22ND ST	NOTTINGHAM DR	TROJAN DR	4	Local	1	Asphalt	35	574	112	2,344	50	Fair	2	4	1
4560	6428	3880	10	E	22ND ST	EASTHAVEN AVE	HENLOW AVE	4	Local	1	Asphalt	35	288	56	1,176	76	V Good	2	4	1
4501	6427	3880	20	E	22ND ST	HENLOW AVE	FAIRWOOD COMMON AVE	4	Local	1	Asphalt	36	594	119	2,495	76	V Good	2	4	1
5074	6164	3880	30	E	22ND ST	E 23RD ST	FAIRWOOD COMMON AVE	4	Local	1	Asphalt	35	608	118	2,483	76	V Good	2	4	1
5075	6169	3880	40	E	22ND ST	CLIFTON AVE	E 23RD ST	4	Local	1	Asphalt	36	299	60	1,256	76	V Good	2	4	1
2971	3085	3890	10	E	22ND ST	MIRACLE DR	CUL-DE-SAC	4	Local	1	Asphalt	39	574	126	2,639	51	Fair	2	4	1
6855	2853	13770	10	W	22ND ST	S POPLAR ST	S BOXELDER AVE	4	Local	1	Asphalt	26	1,036	150	3,143	33	Poor	2	4	1
5749	3965	3900	10	E	23RD ST	PRIVATE DR	RICHARD ST	4	Local	1	Asphalt	32	22	4	82	44	Marginal	2	4	1
2396	2303	3900	20	E	23RD ST	RICHARD ST	S MITCHELL ST	4	Local	1	Asphalt	32	153	27	571	44	Marginal	2	4	1
2397	2304	3900	30	E	23RD ST	S MITCHELL ST	S MITCHELL ST	4	Local	1	Asphalt	34	117	22	464	44	Marginal	2	4	1
2394	2301	3900	40	E	23RD ST	S MITCHELL ST	S JEFFERSON ST	4	Local	1	Asphalt	33	221	41	851	44	Marginal	2	4	1
2393	2300	3900	50	E	23RD ST	S JEFFERSON ST	S JEFFERSON ST	4	Local	1	Asphalt	33	50	9	193	59	Fair	2	4	1
2089	1856	3900	60	E	23RD ST	S JEFFERSON ST	S MCKINLEY ST	4	Local	1	Asphalt	33	276	51	1,063	59	Fair	2	4	1
2085	1852	3910	10	E	23RD ST	S MCKINLEY ST	S JACKSON ST	4	Local	1	Asphalt	32	272	48	1,015	46	Marginal	2	4	1
3167	3386	3920	10	E	23RD ST	S JACKSON ST	S WASHINGTON ST	4	Local	1	Asphalt	32	235	42	877	46	Marginal	2	4	1
3133	3342	3930	10	E	23RD ST	SHATTUCK AVE	BRECK AVE	4	Local	1	Asphalt	35	266	52	1,086	37	Poor	2	4	1
3132	3341	3930	20	E	23RD ST	BRECK AVE	SAGEWOOD AVE	4	Local	1	Asphalt	35	380	74	1,552	52	Fair	2	4	1
2856	2926	3930	30	E	23RD ST	SAGEWOOD AVE	THORNDIKE AVE	4	Local	1	Asphalt	35	252	49	1,029	40	Marginal	2	4	1
3103	3289	3930	40	E	23RD ST	THORNDIKE AVE	LEXINGTON AVE	4	Local	1	Asphalt	35	250	49	1,021	40	Marginal	2	4	1
3158	3369	3930	50	E	23RD ST	LEXINGTON AVE	CUL DE SAC	4	Local	1	Asphalt	45	209	53	1,107	40	Marginal	2	4	1
2190	2015	3940	10	E	23RD ST	LINDA VISTA DR	NOTTINGHAM DR	4	Local	1	Asphalt	36	550	110	2,310	61	Good	2	4	1
2185	2009	3940	20	E	23RD ST	NOTTINGHAM DR	TROJAN DR	4	Local	1	Asphalt	35	387	75	1,580	50	Fair	2	4	1
4564	6542	3950	10	E	23RD ST	HENLOW AVE	FAIRWOOD COMMON AVE	4	Local	1	Asphalt	35	590	115	2,409	66	Good	2	4	1
4303	5919	3950	20	E	23RD ST	E 22ND ST	FAIRWOOD COMMON AVE	4	Local	1	Asphalt	35	827	161	3,377	66	Good	2	4	1
2083	1850	13780	10	W	23RD ST	S POPLAR ST	ODELL AVE	4	Local	1	Asphalt	39	1,070	232	4,869	52	Fair	3	4	1
3082	3263	3960	10	E	24TH ST	S JACKSON ST	GLENDALE AVE	4	Local	1	Asphalt	35	294	57	1,201	46	Marginal	2	4	1
2818	2857	3970	10	E	24TH ST	GLENDALE AVE	LENNOX AVE	4	Local	1	Asphalt	35	403	78	1,646	74	V Good	2	4	1
2816	2855	3970	20	E	24TH ST	LENNOX AVE	FAIRDALE AVE	4	Local	1	Asphalt	35	250	49	1,021	74	V Good	2	4	1

City of Casper, WY
Street Inventory and Condition Summarry - Sorted by Street Name

IMS Easy Street Analysis

GISID	Agency ID	Street Number	Block Number	Street Prefix	On Street	From Street	To Street	FunCL Code	FunCL	Pavetype Code	Pavetype	Pavement Width (ft)	Pavement Length (ft)	Add Area (yd2)	Pavement Area (yd2)	Surface Distress Index (SDI)	Roughness Index (RI)	Structural Index (SI)	Pavement Cndtn Index (PCI)	Strength Rating	Condition Rating	Load Assoc Distress Deducts (LADD)	Non-Load Distress Deducts (NLAD)	PCI Override (OPCI)	OPCI Date	Current Segment PCI (CPCI)	Segment IRI (mm/m)	Deflection Results	Rutting (ACP Only)	L&T Cracking / Linear Crk	Alligator Cracking Divided Slab / Blow Up	Map Crk / Crnr Brk / D Crk	Edge Cracking Joint Spall / Joint Sealant	Distortions / Faulting	Bleeding / Polished Agg	Raveling / Scaling / CAL	Patches / Potholes
3101	3284	3970	30	E	24TH ST	FAIRDALE AVE	SHATTUCK AVE	4	Local	1	Asphalt	35	530	103	2,164	74	66	60	**71**	Mod	V Good	14	13			**71**	3.6	0	10.0	8.7	9.0	10.0	10.0	10.0	10.0	9.6	9.5
3098	3281	3970	40	E	24TH ST	SHATTUCK AVE	BRECK AVE	4	Local	1	Asphalt	45	325	81	1,706	83	72	60	**79**	Mod	V Good	3	14			**79**	3.0	0	10.0	8.5	10.0	10.0	10.0	10.0	10.0	9.6	9.6
3096	3279	3970	50	E	24TH ST	BRECK AVE	SAGEWOOD AVE	4	Local	1	Asphalt	45	317	79	1,664	73	64	60	**70**	Mod	V Good	16	11			**69**	3.7	0	9.1	8.8	9.3	10.0	10.0	10.0	10.0	9.7	10.0
3094	3277	3970	60	E	24TH ST	SAGEWOOD AVE	THORNDIKE AVE	4	Local	1	Asphalt	45	314	79	1,649	54	64	60	**57**	Mod	Fair	33	13			**57**	3.7	0	8.4	8.6	8.2	10.0	10.0	10.0	10.0	9.7	10.0
3090	3273	3970	70	E	24TH ST	THORNDIKE AVE	LEXINGTON AVE	4	Local	1	Asphalt	45	320	80	1,680	34	52	60	**40**	Mod	Marginal	39	27			**39**	5.3	0	9.5	7.0	6.6	10.0	10.0	10.0	10.0	9.4	10.0
4567	3271	3970	80	E	24TH ST	LEXINGTON AVE	S BEVERLY ST	4	Local	1	Asphalt	46	696	178	3,735	31	54	60	**39**	Mod	Poor	49	20			**38**	4.9	0	9.5	7.6	6.3	10.0	10.0	10.0	10.0	9.8	9.1
7716	6579	3970	90	E	24TH ST	S BEVERLY ST	MERCY CIR	4	Local	1	Asphalt	29	259	42	876	88	58	60	**78**	Mod	V Good	3	9			**78**	4.4	0	10.0	9.1	10.0	10.0	10.0	10.0	10.0	9.6	9.6
7718	6581	3970	100	E	24TH ST	HOPE ST	MERCY CIR	4	Local	1	Asphalt	29	318	51	1,076	83	54	60	**73**	Mod	V Good	8	9			**73**	4.9	0	10.0	9.1	10.0	10.0	10.0	10.0	10.0	9.7	9.0
3138	3347	3980	10	E	24TH ST	KINGSBURY DR	LINDA VISTA DR	4	Local	1	Asphalt	35	288	56	1,176	70	39	60	**60**	Mod	Fair	17	13			**59**	7.6	0	9.0	8.7	10.0	10.0	10.0	10.0	10.0	9.5	9.1
3136	3345	3980	20	E	24TH ST	LINDA VISTA DR	NOTTINGHAM DR	4	Local	1	Asphalt	35	550	107	2,246	60	44	60	**55**	Mod	Fair	34	5			**54**	6.6	0	9.1	9.6	9.0	10.0	10.0	9.9	10.0	9.6	8.1
4562	6541	3990	10	E	24TH ST	EASTHAVEN AVE	FAIRWOOD COMMON AVE	4	Local	1	Asphalt	35	895	174	3,655	83	62	60	**76**	Mod	V Good	4	13			**76**	3.9	0	10.0	8.7	9.6	10.0	10.0	10.0	10.0	9.6	10.0
4735	6171	3990	20	E	24TH ST	CLIFTON AVE	FAIRWOOD COMMON AVE	4	Local	1	Asphalt	35	1,035	201	4,226	70	69	60	**70**	Mod	Good	15	15			**69**	3.2	0	10.0	8.3	9.4	10.0	10.0	10.0	10.0	9.7	8.9
2086	1853	13790	10	W	24TH ST	HICKORY ST	MULBERRY ST	4	Local	1	Asphalt	35	649	126	2,650	22	45	30	**30**	Weak	Poor	68	11			**29**	6.4	0	7.5	9.3	7.2	10.0	9.1	9.3	10.0	9.1	9.1
3191	3421	4000	10	E	25TH ST	S MITCHELL ST	S JEFFERSON ST	4	Local	1	Asphalt	35	343	67	1,401	63	54	60	**60**	Mod	Good	22	16			**59**	4.9	0	10.0	8.2	8.4	10.0	10.0	10.0	10.0	9.7	9.3
3186	3414	4000	20	E	25TH ST	S JEFFERSON ST	S MCKINLEY ST	4	Local	1	Asphalt	35	335	65	1,368	66	42	60	**58**	Mod	Fair	19	15			**57**	6.9	0	10.0	8.5	8.4	10.0	10.0	10.0	10.0	9.4	9.6
4207	5652	4010	10	E	25TH ST	SHATTUCK AVE	SAGEWOOD AVE	4	Local	1	Asphalt	34	576	109	2,285	88	78	60	**85**	Mod	V Good	4	8			**84**	2.5	0	10.0	9.4	10.0	10.0	10.0	10.0	10.0	9.5	9.5
8928	25060	4020	10	E	25TH ST	WATERFORD	FREEDOM CIR	4	Local	1	Asphalt	23	285	36	765	60	67	30	**62**	Weak	Good	33	7			**62**	3.4	0	6.5	10.0	10.0	10.0	10.0	10.0	10.0	8.7	10.0
7549	6472	4020	20	E	25TH ST	FREEDOM CR	FREEDOM CIR	4	Local	1	Asphalt	34	758	143	3,007	89	78	60	**85**	Mod	Excellent	6	5			**85**	2.5	0	10.0	9.7	9.7	10.0	10.0	10.0	10.0	9.6	9.6
4504	6471	4020	30	E	25TH ST	FREEDOM CR	FAIRWOOD COMMON AVE	4	Local	1	Asphalt	34	245	46	972	67	53	60	**62**	Mod	Good	26	7			**62**	5.1	0	10.0	9.4	9.3	10.0	10.0	10.0	10.0	9.6	7.6
2401	2310	13810	10	W	25TH ST	SARATOGA RD	BELMONT RD	3	Collector	1	Asphalt	31	306	53	1,107	74	62	60	**70**	Mod	V Good	12	14			**69**	3.9	0	10.0	8.9	8.8	10.0	10.0	10.0	10.0	9.0	10.0
3172	3392	13810	20	W	25TH ST	NAVARRE RD	SARATOGA RD	3	Collector	1	Asphalt	33	254	47	978	83	53	60	**73**	Mod	V Good	7	9			**73**	5.1	0	9.8	9.0	10.0	10.0	10.0	10.0	10.0	9.8	9.3
3176	3397	13810	30	W	25TH ST	KNOLLWOOD DR	NAVARRE RD	3	Collector	1	Asphalt	32	256	46	956	63	57	60	**61**	Mod	Good	23	13			**60**	4.5	0	10.0	8.5	7.7	10.0	10.0	10.0	10.0	9.8	10.0
3179	3400	13810	40	W	25TH ST	S ODELL AVE	KNOLLWOOD DR	3	Collector	1	Asphalt	38	262	55	1,162	64	60	60	**63**	Mod	Good	20	16			**62**	4.2	0	10.0	8.1	8.1	10.0	10.0	9.9	10.0	9.8	10.0
3178	3399	13810	50	W	25TH ST	HANWAY AVE	S ODELL AVE	3	Collector	1	Asphalt	38	269	57	1,193	57	61	60	**58**	Mod	Fair	21	23			**58**	4.0	0	10.0	7.3	7.9	10.0	10.0	10.0	10.0	9.8	10.0
3175	3396	13810	60	W	25TH ST	S COFFMAN AVE	HANWAY AVE	3	Collector	1	Asphalt	39	267	58	1,215	60	67	60	**62**	Mod	Good	21	20			**62**	3.5	0	10.0	7.7	7.9	10.0	10.0	10.0	10.0	9.8	10.0
1038	66	13810	70	W	25TH ST	S POPLAR ST	S COFFMAN AVE	3	Collector	1	Asphalt	41	787	179	3,764	60	56	60	**59**	Mod	Fair	18	22			**58**	4.7	0	10.0	7.4	8.9	10.0	10.0	10.0	10.0	9.8	9.1
3177	3398	13820	10	W	25TH ST	W 25TH ST	CUL-DE-SAC	4	Local	1	Asphalt	71	83	33	691	75	83	60	**78**	Mod	V Good	0	25			**77**	2.2	0	10.0	7.2	10.0	10.0	10.0	10.0	10.0	9.6	10.0
4679	3119	4030	10	E	26TH ST	S JEFFERSON ST	S MCKINLEY ST	4	Local	1	Asphalt	35	323	63	1,319	39	39	60	**39**	Mod	Poor	45	15			**38**	7.6	0	9.2	8.7	6.8	10.0	10.0	10.0	10.0	9.1	9.3
7799	6643	4030	20	E	26TH ST	LANNER ST	S MCKINLEY ST	4	Local	1	Asphalt	35	572	111	2,336	79	62	60	**73**	Mod	V Good	7	13			**73**	3.9	0	9.5	8.8	9.8	10.0	10.0	10.0	10.0	9.3	10.0
7800	6642	4030	30	E	26TH ST	LENNOX AVE	LANNER ST	4	Local	1	Asphalt	35	255	50	1,041	81	51	80	**71**	Strng	V Good	0	20			**71**	5.3	0	10.0	7.9	10.0	10.0	10.0	10.0	10.0	9.5	10.0
7798	6641	4030	40	E	26TH ST	FAIRDALE AVE	LENNOX AVE	4	Local	1	Asphalt	34	244	46	968	78	51	80	**69**	Strng	Good	0	21			**69**	5.5	0	10.0	7.6	10.0	10.0	10.0	10.0	10.0	9.6	10.0
7797	6640	4030	50	E	26TH ST	SHUMWAY AVE	FAIRDALE AVE	4	Local	1	Asphalt	34	255	48	1,012	88	59	60	**78**	Mod	V Good	0	13			**78**	4.3	0	10.0	8.7	10.0	10.0	10.0	10.0	10.0	9.6	10.0
7852	6200	4030	60	E	26TH ST	SHUMWAY AVE	OSPREY ST	4	Local	1	Asphalt	35	252	49	1,029	92	50	60	**78**	Mod	V Good	0	8			**78**	5.6	0	10.0	9.4	10.0	10.0	10.0	10.0	10.0	9.5	10.0
7850	6201	4030	70	E	26TH ST	OSPREY	SAGEWOOD AVE	4	Local	1	Asphalt	35	869	169	3,548	77	80	60	**78**	Mod	V Good	2	20			**78**	2.4	0	10.0	7.8	10.0	10.0	10.0	10.0	10.0	9.5	9.7
4958	6454	4040	10	E	27TH ST	PLAYER DR	CUL-DE-SAC	4	Local	1	Asphalt	33	583	108	2,260	72	58	60	**67**	Mod	Good	22	7			**67**	4.4	0	10.0	9.8	10.0	10.0	10.0	10.0	10.0	9.1	7.3
4402	6209	4050	10	E	27TH ST	FALCON CREST BLVD	SAGEWOOD AVE	4	Local	1	Asphalt	29	814	131	2,754	76	46	80	**66**	Strng	Good	5	19			**66**	6.3	0	10.0	8.2	9.6	10.0	10.0	9.9	10.0	9.1	10.0
3211	3456	13860	10	W	27TH ST	KNOLLWOOD DR	NAVARRE DR	4	Local	1	Asphalt	32	248	44	926	46	37	60	**43**	Mod	Marginal	40	15			**42**	8.2	0	9.2	8.6	6.8	10.0	10.0	10.0	10.0	9.4	10.0
3204	3447	13860	20	W	27TH ST	NAVARRE RD	SARATOGA RD	4	Local	1	Asphalt	32	252	45	941	26	36	60	**29**	Mod	Poor	48	25			**29**	8.3	0	10.0	7.3	5.2	10.0	10.0	10.0	10.0	9.3	10.0
3206	3449	13870	10	W	27TH ST	HANWAY AVE	ODELL AVE	4	Local	1	Asphalt	28	268	42	875	51	34	60	**45**	Mod	Marginal	37	12			**45**	8.9	0	10.0	8.7	7.6	10.0	10.0	8.2	10.0	9.8	10.0
3112	3304	13870	20	W	27TH ST	S COFFMAN AVE	HANWAY AVE	4	Local	1	Asphalt	28	268	42	875	40	42	60	**41**	Mod	Marginal	47	14			**40**	6.9	0	10.0	8.6	5.9	10.0	10.0	10.0	9.6	9.8	9.3
4949	6456	13880	10	W	27TH ST	CASPER MOUNTAIN RD	HOGAN DR	4	Local	1	Asphalt	28	227	35	742	73	47	80	**64**	Strng	Good	8	18			**64**	6.1	0	10.0	8.0	9.2	10.0	10.0	10.0	10.0	9.6	10.0
4952	6556	13880	20	W	27TH ST	HOGAN DR	NICKLAUS DR	4	Local	1	Asphalt	29	306	49	1,035	72	59	60	**68**	Mod	Good	14	14			**67**	4.3	0	10.0	8.5	9.6	10.0	10.0	8.6	10.0	9.6	10.0
4953	6457	13880	30	W	27TH ST	NICKLAUS DR	PALMER DR	4	Local	1	Asphalt	30	270	45	945	77	55	60	**70**	Mod	Good	18	5			**69**	4.8	0	10.0	9.7	10.0	10.0	10.0	7.4	10.0	9.6	10.0
4956	6455	13880	40	W	27TH ST	PALMER DR	PLAYER DR	4	Local	1	Asphalt	30	345	58	1,208	89	69	60	**82**	Mod	V Good	4	7			**82**	3.2	0	10.0	9.5	10.0	10.0	10.0	9.4	10.0	9.5	10.0
3268	3568	13890	10	W	29TH ST	S COFFMAN AVE	HANWAY AVE	4	Local	1	Asphalt	33	265	49	1,020	38	51	60	**42**	Mod	Marginal	47	16			**42**	5.4	0	10.0	8.2	6.2	10.0	10.0	10.0	10.0	9.7	8.9
3265	3563	13890	20	W	29TH ST	HANWAY AVE	S ODELL AVE	4	Local	1	Asphalt	32	269	48	1,004	21	50	60	**31**	Mod	Poor	48	30			**30**	5.6	0	9.9	6.4	5.6	10.0	10.0	9.5	10.0	9.7	10.0
4630	3145	13890	30	W	29TH ST	S ODELL AVE	MEADOW DR	4	Local	1	Asphalt	26	566	82	1,717	28	42	60	**33**	Mod	Poor	53	19			**32**	7.0	0	10.0	7.9	6.2	10.0	10.0	10.0	10.0	9.6	8.1
4629	3554	13890	40	W	29TH ST	MEADOW DR	KNOLLWOOD DR	4	Local	1	Asphalt	32	92	16	343	42	82	30	**55**	Weak	Fair	40	18			**55**	2.3	0	10.0	7.9	6.0	10.0	10.0	10.0	10.0	9.7	10.0
4625	3551	13890	50	W	29TH ST	KNOLLWOOD DDR	NAVARRE RD	4	Local	1	Asphalt	32	359	64	1,340	49	42	60	**47**	Mod	Marginal	34	16			**46**	6.9	0	10.0	8.1	7.3	10.0	10.0	10.0	10.0	9.8	9.1
5741	3115	13890	60	W	29TH ST	NAVARRE RD	SARATOGA RD	4	Local	1	Asphalt	31	250	43	904	41	51	80	**44**	Strng	Marginal	30	29			**44**	5.4	0	10.0	6.6	7.0	10.0	10.0	10.0	10.0	9.7	10.0
3208	3453	13890	70	W	29TH ST	SARATOGA RD	BELMONT RD	4	Local	1	Asphalt	32	249	44	930	39	60	60	**46**	Mod	Marginal	37	25			**45**	4.2	0	9.2	7.4	7.1	10.0	10.0	10.0	10.0	9.3	10.0
3200	3436	13890	80	W	29TH ST	BELMONT RD	RIDGECREST DR	4	Local	1	Asphalt	33	250	46	963	57	36	60	**50**	Mod	Fair	28	15			**49**	8.3	0	10.0	8.7	7.2	10.0	10.0	10.0	10.0	9.2	10.0
3300	3617	13900	10	W	29TH ST	S POPLAR ST	DEAD END	4	Local	1	Asphalt	28	266	41	869	27	51	60	**35**	Mod	Poor	58	15			**34**	5.5	0	10.0	8.4	5.8	10.0	10.0	10.0	10.0	9.6	8.0
4959	6449	13910	10	W	29TH ST	CASPER MOUNTAIN RD	HOGAN DR	4	Local	1	Asphalt	29	275	44	930	86	37	80	**70**	Strng	Good	1	13			**69**	8.1	0	10.0	8.6	10.0	10.0	9.8	10.0	10.0	9.7	10.0
4491	6450	13910	20	W	29TH ST	HOGAN DR	NICKLAUS DR	4	Local	1	Asphalt	29	295	48	998	79	61	80	**73**	Strng	V Good	0	21			**73**	4.1	0	10.0	7.6	10.0	10.0	10.0	10.0	10.0	9.6	10.0
4492	6451	13910	30	W	29TH ST	NICKLAUS DR	PALMER DR	4	Local	1	Asphalt	30	304	51	1,064	77	50	60	**68**	Mod	Good	13	9			**67**	5.5	0	10.0	9.1	9.5	10.0	10.0	8.8	9.9	9.7	10.0
4493	6452	13910	40	W	29TH ST	PALMER DR	PLAYER DR	4	Local	1	Asphalt	30	366	61	1,281	87	75	60	**83**	Mod	V Good	0	13			**83**	2.8	0	10.0	8.6	10.0	10.0	10.0	10.0	10.0	9.6	10.0
1760	1343	4070	10	E	2ND ST	S CENTER ST	S WOLCOTT ST	3	Collector	1	Asphalt	23	386	49	1,036	62	39	80	**54**	Strng	Fair	17	21			**54**	7.7	0	10.0	7.6	8.6	9.9	10.0	9.6	10.0	9.8	10.0
4633	1341	4080	10	E	2ND ST	S WOLCOTT ST	S DURBIN ST	3	Collector	1	Asphalt	24	382	51	1,070	65	41	80	**57**	Strng	Fair	8	25			**56**	7.2	0	10.0	7.1	9.8	10.0	10.0	9.1	10.0	9.6	10.0
4634	1339	4090	10	E	2ND ST	S DURBIN ST	S BEECH ST	3	Collector	1	Asphalt	55	380	116	2,438	55	46	80	**52**	Strng	Fair	13	32			**51**	6.1	0	10.0	6.3	9.4	10.0	10.0	9.4	9.9	9.6	9.6
1757	1337	4100	10	E	2ND ST	S BEECH ST	E COLLINS DR	3	Collector	2	Concrete	55	398	122	2,554	78	56	60	**71**	Mod	V Good	0	0			**70**	4.6	0	10.0	7.1	10.0	10.0	10.0	9.3	8.2	10.0	10.0
4988	1335	4110	10	E	2ND ST	S KIMBALL ST	S PARK ST	2	Minor Arterial	2	Concrete	57	363	115	2,414	76	52	60	**68**	Mod	Good	0	0			**68**	5.3	0	10.0	6.7	10.0	10.0	10.0	9.5	7.6	10.0	9.9
1755	1332	4110	20	E	2ND ST	S PARK ST	S GRANT ST	2	Minor Arterial	2	Concrete	57	379	120	2,520	83	46	60	**71**	Mod	V Good	0	0			**70**	6.1	0	10.0	8.6	10.0	10.0	10.0	9.2	7.2	10.0	9.9
1413	774	4110	30	E	2ND ST	S GRANT ST	S LINCOLN ST	2	Minor Arterial	2	Concrete	55	380	116	2,438	82	51	60	**72**	Mod	V Good	0	0			**72**	5.4	0	10.0	9.0	10.0	9.9	9.9	9.0	7.0	10.0	9.9
1412	773	4110	40	E	2ND ST	S LINCOLN ST	S JEFFERSON ST	2	Minor Arterial	2	Concrete	56	380	118	2,483	84	53	60	**74**	Mod	V Good	0	0			**74**	5.0	0	10.0	8.7	10.0	10.0	10.0	9.2	7.4	10.0	9.9
1246	492	4110	50	E	2ND ST	S JEFFERSON ST	S MCKINLEY ST	2	Minor Arterial	2	Concrete	55	381	116	2,445	81	42	60	**68**	Mod	Good	0	0			**68**	7.0	0	10.0	8.4	10.0	10.0	10.0	9.1	7.3	10.0	9.9
1244	490	4110	60	E	2ND ST	S MCKINLEY ST	S JACKSON ST	2	Minor Arterial	2	Concrete	56	378	118	2,470	78	44	60	**67**	Mod	Good	0	0			**66**	6.6	0	10.0	7.9	10.0	9.9	10.0	9.1	7.6	10.0	10.0
1754	1331	4110	70	E	2ND ST	S JACKSON ST	S WASHINGTON ST	2	Minor Arterial	2	Concrete	55	383	117	2,458	79	50	60	**69**	Mod	Good	0	0			**69**	5.5	0	10.0	7.9	10.0	10.0	10.0	9.0	7.6	10.0	9.9
1753	1330	4110	80	E	2ND ST	S WASHINGTON ST	S CONWELL ST	2	Minor Arterial	2	Concrete	57	560	177	3,724	79	61	60	**73**	Mod	V Good	0	0			**73**	4.1	0	10.0	8.0	10.0	9.9	9.9	9.1	7.7	10.0	9.9
1751	1328	4110	90	E	2ND ST	S CONWELL ST	S WILSON ST	2	Minor Arterial	2	Concrete	55	199	61	1,277	76	59	60	**70**	Mod	V Good	0	0			**70**	4.2	0	10.0	7.1	10.0	10.0	10.0	9.2	7.7	10.0	9.9
1749	1326	4110	100	E	2ND ST	S WILSON ST	S FENWAY ST	2	Minor Arterial	2	Concrete	55	380	116	2,438	78	65	60	**74**	Mod	V Good	0	0			**74**	3.7	0	10.0	7.6	10.0	10.0	10.0	9.2	7.4	10.0	9.9
1747	1324	4110	110	E	2ND ST	S FENWAY ST	S KENWOOD ST	2	Minor Arterial	2	Concrete	57	380	120	2,527	74	64	60	**71**	Mod	V Good	0	0			**70**	3.8	0	10.0	7.6	10.0	9.9	10.0	9.2	7.5	10.0	9.5
1745	1322	4110	120	E	2ND ST	S KENWOOD ST	S ELK ST	2	Minor Arterial	2	Concrete	56	380	118	2,483	74	62	60	**70**	Mod	V Good	0	0			**70**	3.9	0	10.0	7.6	9.8	9.9	9.9	9.0	8.3	10.0	10.0
1743	1320	4110	130	E	2ND ST	S ELK ST	S LOWELL ST	2	Minor Arterial	2	Concrete	54	381	114	2,400	75	57	60	**69**	Mod	Good	0	0			**69**	4.5	0	10.0	7.3	10.0	9.6	9.9	9.2	8.8	10.0	9.9
1741	1318	4110	140	E	2ND ST	S LOWELL ST	S LENNOX ST	2	Minor Arterial	2	Concrete	56	380	118	2,483	75	60	60	**70**	Mod	V Good	0	0			**70**	4.1	0	10.0	7.0	10.0	9.9	9.9	9.2	8.7	10.0	9.9
1739	1316	4110	150	E	2ND ST	S LENNOX ST	S BEVERLY ST	2	Minor Arterial	2	Concrete	53	427	126	2,640	73	54	60	**67**	Mod	Good	0	0			**66**	4.9	0	10.0	7.1	10.0	9.4	10.0	9.3	9.1	10.0	9.9
6658	1312	4120	10	E	2ND ST	S BEVERLY ST	NORTHWAY CT	2	Minor Arterial	2	Concrete	53	134	39	829	76	44	60	**65**	Mod	Good	0	0			**65**	6.7	0	10.0	7.0	10.0	9.7	10.0	9.4	9.6	10.0	10.0
6657	1310	4120	20	E	2ND ST	NORTHWAY CT	WISCONSIN ST	2	Minor Arterial	2	Concrete	54	99	30	624	78	64	60	**73**	Mod	V Good	0	0			**73**	3.7	0	10.0	7.6	10.0	9.6	10.0	9.5	8.4	10.0	10.0
6655	1307	4120	30	E	2ND ST	WISCONSIN ST	UNIVERSITY CT	2	Minor Arterial	2	Concrete	54	85	26	536	66	85	60	**72**	Mod	V Good	0	0			**72**	2.0	0	10.0	6.1	10.0	9.6	10.0	9.0	8.3	10.0	10.0

City of Casper, WY
Street Inventory and Condition Summarry - Sorted by Street Name

GISID	Agency ID	Street Number	Block Number	Street Prefix	On Street	From Street	To Street	FunCL Code	FunCL	Pavetype Code	Pavetype	Pavement Width (ft)	Pavement Length (ft)	Add Area (yd2)	Pavement Area (yd2)	Peripheral Concrete: Sidewalk Length (ft)	Sidewalk Area (yd2)	Curb & Gutter Length (ft)	Estimated Ramp Count	Zone Summary: Zone Name	Zone Code	Zone Length (ft)	Zone Current PCI	Zone Backlog (%)	Zone Network Index	Zone Rank	Project Summary: Project ID	Project Description	Project Block Count	Project Length (ft)	Project Area (yd2)
3101	3284	3970	30	E	24TH ST	FAIRDALE AVE	SHATTUCK AVE	4	Local	1	Asphalt	35	530	103	2,164	0	0	0	0	Zone 1	10	1,506,396	59	14	51	1	**5960**	5960 - 24TH ST + Others	17	7,406	29,856
3098	3281	3970	40	E	24TH ST	SHATTUCK AVE	BRECK AVE	4	Local	1	Asphalt	45	325	81	1,706	0	0	0	0	Zone 1	10	1,506,396	59	14	51	1	**5960**	5960 - 24TH ST + Others	17	7,406	29,856
3096	3279	3970	50	E	24TH ST	BRECK AVE	SAGEWOOD AVE	4	Local	1	Asphalt	45	317	79	1,664	0	0	0	0	Zone 1	10	1,506,396	59	14	51	1	**5960**	5960 - 24TH ST + Others	17	7,406	29,856
3094	3277	3970	60	E	24TH ST	SAGEWOOD AVE	THORNDIKE AVE	4	Local	1	Asphalt	45	314	79	1,649	0	0	0	0	Zone 1	10	1,506,396	59	14	51	1	**5920**	5920 - 24TH ST + Others	7	3,357	16,525
3090	3273	3970	70	E	24TH ST	THORNDIKE AVE	LEXINGTON AVE	4	Local	1	Asphalt	45	320	80	1,680	0	0	0	0	Zone 1	10	1,506,396	59	14	51	1	**5920**	5920 - 24TH ST + Others	7	3,357	16,525
4567	3271	3970	80	E	24TH ST	LEXINGTON AVE	S BEVERLY ST	4	Local	1	Asphalt	46	696	178	3,735	0	0	0	0	Zone 1	10	1,506,396	59	14	51	1	**5920**	5920 - 24TH ST + Others	7	3,357	16,525
7716	6579	3970	90	E	24TH ST	S BEVERLY ST	MERCY CIR	4	Local	1	Asphalt	29	259	42	876	0	0	0	0	Zone 1	10	1,506,396	59	14	51	1	**5940**	5940 - MERCY CIR + Others	12	4,699	18,738
7718	6581	3970	100	E	24TH ST	HOPE ST	MERCY CIR	4	Local	1	Asphalt	29	318	51	1,076	0	0	0	0	Zone 1	10	1,506,396	59	14	51	1	**5940**	5940 - MERCY CIR + Others	12	4,699	18,738
3138	3347	3980	10	E	24TH ST	KINGSBURY DR	LINDA VISTA DR	4	Local	1	Asphalt	35	288	56	1,176	0	0	0	0	Zone 1	10	1,506,396	59	14	51	1	**5860**	5860 - LINDA VISTA DR + Others	8	2,882	11,833
3136	3345	3980	20	E	24TH ST	LINDA VISTA DR	NOTTINGHAM DR	4	Local	1	Asphalt	35	550	107	2,246	0	0	0	0	Zone 1	10	1,506,396	59	14	51	1	**5860**	5860 - LINDA VISTA DR + Others	8	2,882	11,833
4562	6541	3990	10	E	24TH ST	EASTHAVEN AVE	FAIRWOOD COMMON AVE	4	Local	1	Asphalt	35	895	174	3,655	0	0	0	0	Zone 1	10	1,506,396	59	14	51	1	**3540**	3540 - 22ND ST + Others	12	5,480	21,790
4735	6171	3990	20	E	24TH ST	CLIFTON AVE	FAIRWOOD COMMON AVE	4	Local	1	Asphalt	35	1,035	201	4,226	0	0	0	0	Zone 1	10	1,506,396	59	14	51	1	**5900**	5900 - 23RD ST + Others	10	4,401	17,943
2086	1853	13790	10	W	24TH ST	HICKORY ST	MULBERRY ST	4	Local	1	Asphalt	35	649	126	2,650	0	0	0	0	Zone 1	10	1,506,396	59	14	51	1	**8480**	8480 - HICKORY ST + Others	3	1,514	7,108
3191	3421	4000	10	E	25TH ST	S MITCHELL ST	S JEFFERSON ST	4	Local	1	Asphalt	35	343	67	1,401	0	0	0	0	Zone 1	10	1,506,396	59	14	51	1	**5760**	5760 - 25TH ST + Others	8	2,536	10,125
3186	3414	4000	20	E	25TH ST	S JEFFERSON ST	S MCKINLEY ST	4	Local	1	Asphalt	35	335	65	1,368	0	0	0	0	Zone 1	10	1,506,396	59	14	51	1	**5760**	5760 - 25TH ST + Others	8	2,536	10,125
4207	5652	4010	10	E	25TH ST	SHATTUCK AVE	SAGEWOOD AVE	4	Local	1	Asphalt	34	576	109	2,285	0	0	0	0	Zone 1	10	1,506,396	59	14	51	1	**5960**	5960 - 24TH ST + Others	17	7,406	29,856
8928	25060	4020	10	E	25TH ST	WATERFORD	FREEDOM CIR	4	Local	1	Asphalt	23	285	36	765	0	0	0	0	Zone 1	10	1,506,396	59	14	51	1	**1280**	1280 - FREEDOM CIR + Others	9	5,527	19,609
7549	6472	4020	20	E	25TH ST	FREEDOM CR	FREEDOM CR	4	Local	1	Asphalt	34	758	143	3,007	0	0	0	0	Zone 1	10	1,506,396	59	14	51	1	**1280**	1280 - FREEDOM CIR + Others	9	5,527	19,609
4504	6471	4020	30	E	25TH ST	FREEDOM CR	FAIRWOOD COMMON AVE	4	Local	1	Asphalt	34	245	46	972	0	0	0	0	Zone 1	10	1,506,396	59	14	51	1	**5900**	5900 - 23RD ST + Others	10	4,401	17,943
2401	2310	13810	10	W	25TH ST	SARATOGA RD	BELMONT RD	3	Collector	1	Asphalt	31	306	53	1,107	0	0	0	0	Zone 1	10	1,506,396	59	14	51	1	**10520**	10520 - RIDGECREST DR + Others	11	5,064	20,316
3172	3392	13810	20	W	25TH ST	NAVARRE RD	SARATOGA RD	3	Collector	1	Asphalt	33	254	47	978	0	0	0	0	Zone 1	10	1,506,396	59	14	51	1	**10520**	10520 - RIDGECREST DR + Others	11	5,064	20,316
3176	3397	13810	30	W	25TH ST	KNOLLWOOD DR	NAVARRE RD	3	Collector	1	Asphalt	32	256	46	956	0	0	0	0	Zone 1	10	1,506,396	59	14	51	1	**10520**	10520 - RIDGECREST DR + Others	11	5,064	20,316
3179	3400	13810	40	W	25TH ST	S ODELL AVE	KNOLLWOOD DR	3	Collector	1	Asphalt	38	262	55	1,162	0	0	0	0	Zone 1	10	1,506,396	59	14	51	1	**10520**	10520 - RIDGECREST DR + Others	11	5,064	20,316
3178	3399	13810	50	W	25TH ST	HANWAY AVE	S ODELL AVE	3	Collector	1	Asphalt	38	269	57	1,193	0	0	0	0	Zone 1	10	1,506,396	59	14	51	1	**10520**	10520 - RIDGECREST DR + Others	11	5,064	20,316
3175	3396	13810	60	W	25TH ST	S COFFMAN AVE	HANWAY AVE	3	Collector	1	Asphalt	39	267	58	1,215	0	0	0	0	Zone 1	10	1,506,396	59	14	51	1	**10520**	10520 - RIDGECREST DR + Others	11	5,064	20,316
1038	66	13810	70	W	25TH ST	S POPLAR ST	S COFFMAN AVE	3	Collector	1	Asphalt	41	787	179	3,764	0	0	0	0	Zone 1	10	1,506,396	59	14	51	1	**10520**	10520 - RIDGECREST DR + Others	11	5,064	20,316
3177	3398	13820	10	W	25TH ST	W 25TH ST	CUL-DE-SAC	4	Local	1	Asphalt	71	83	33	691	0	0	0	0	Zone 1	10	1,506,396	59	14	51	1	**8380**	8380 - COFFMAN AVE + Others	3	1,568	5,715
4679	3119	4030	10	E	26TH ST	S JEFFERSON ST	S MCKINLEY ST	4	Local	1	Asphalt	35	323	63	1,319	0	0	0	0	Zone 1	10	1,506,396	59	14	51	1	**5780**	5780 - JEFFERSON ST + Others	12	3,218	12,903
7799	6643	4030	20	E	26TH ST	LANNER ST	S MCKINLEY ST	4	Local	1	Asphalt	35	572	111	2,336	0	0	0	0	Zone 1	10	1,506,396	59	14	51	1	**5980**	5980 - FALCON CREST BLVD + Others	22	7,230	25,700
7800	6642	4030	30	E	26TH ST	LENNOX AVE	LANNER ST	4	Local	1	Asphalt	35	255	50	1,041	0	0	0	0	Zone 1	10	1,506,396	59	14	51	1	**5980**	5980 - FALCON CREST BLVD + Others	22	7,230	25,700
7798	6641	4030	40	E	26TH ST	FAIRDALE AVE	LENNOX AVE	4	Local	1	Asphalt	34	244	46	968	0	0	0	0	Zone 1	10	1,506,396	59	14	51	1	**5980**	5980 - FALCON CREST BLVD + Others	22	7,230	25,700
7797	6640	4030	50	E	26TH ST	SHUMWAY AVE	FAIRDALE AVE	4	Local	1	Asphalt	34	255	48	1,012	0	0	0	0	Zone 1	10	1,506,396	59	14	51	1	**5980**	5980 - FALCON CREST BLVD + Others	22	7,230	25,700
7852	6200	4030	60	E	26TH ST	SHUMWAY AVE	OSPREY ST	4	Local	1	Asphalt	35	252	49	1,029	0	0	0	0	Zone 1	10	1,506,396	59	14	51	1	**5960**	5960 - 24TH ST + Others	17	7,406	29,856
7850	6201	4030	70	E	26TH ST	OSPREY	SAGEWOOD AVE	4	Local	1	Asphalt	35	869	169	3,548	0	0	0	0	Zone 1	10	1,506,396	59	14	51	1	**5960**	5960 - 24TH ST + Others	17	7,406	29,856
4958	6454	4040	10	E	27TH ST	PLAYER DR	CUL-DE-SAC	4	Local	1	Asphalt	33	583	108	2,260	0	0	0	0	Zone 1	10	1,506,396	59	14	51	1	**6000**	6000 - 29TH ST + Others	10	3,810	13,400
4402	6209	4050	10	E	27TH ST	FALCON CREST BLVD	SAGEWOOD AVE	4	Local	1	Asphalt	29	814	131	2,754	0	0	0	0	Zone 1	10	1,506,396	59	14	51	1	**5980**	5980 - FALCON CREST BLVD + Others	22	7,230	25,700
3211	3456	13860	10	W	27TH ST	KNOLLWOOD DR	NAVARRE DR	4	Local	1	Asphalt	32	248	44	926	0	0	0	0	Zone 1	10	1,506,396	59	14	51	1	**9080**	9080 - KNOLLWOOD DR + Others	3	1,630	6,729
3204	3447	13860	20	W	27TH ST	NAVARRE RD	SARATOGA RD	4	Local	1	Asphalt	32	252	45	941	0	0	0	0	Zone 1	10	1,506,396	59	14	51	1	**10180**	10180 - NAVARRE RD + Others	3	1,349	5,164
3206	3449	13870	10	W	27TH ST	HANWAY AVE	ODELL AVE	4	Local	1	Asphalt	28	268	42	875	0	0	0	0	Zone 1	10	1,506,396	59	14	51	1	**11640**	11640 - ODELL AVE + Others	3	1,621	5,453
3112	3304	13870	20	W	27TH ST	S COFFMAN AVE	HANWAY AVE	4	Local	1	Asphalt	28	268	42	875	0	0	0	0	Zone 1	10	1,506,396	59	14	51	1	**8360**	8360 - HANWAY AVE + Others	3	1,689	5,683
4949	6456	13880	10	W	27TH ST	CASPER MOUNTAIN RD	HOGAN DR	4	Local	1	Asphalt	28	227	35	742	0	0	0	0	Zone 1	10	1,506,396	59	14	51	1	**6000**	6000 - 29TH ST + Others	10	3,810	13,400
4952	6556	13880	20	W	27TH ST	HOGAN DR	NICKLAUS DR	4	Local	1	Asphalt	29	306	49	1,035	0	0	0	0	Zone 1	10	1,506,396	59	14	51	1	**6000**	6000 - 29TH ST + Others	10	3,810	13,400
4953	6457	13880	30	W	27TH ST	NICKLAUS DR	PALMER DR	4	Local	1	Asphalt	30	270	45	945	0	0	0	0	Zone 1	10	1,506,396	59	14	51	1	**6000**	6000 - 29TH ST + Others	10	3,810	13,400
4956	6455	13880	40	W	27TH ST	PALMER DR	PLAYER DR	4	Local	1	Asphalt	30	345	58	1,208	0	0	0	0	Zone 1	10	1,506,396	59	14	51	1	**6000**	6000 - 29TH ST + Others	10	3,810	13,400
3268	3568	13890	10	W	29TH ST	S COFFMAN AVE	HANWAY AVE	4	Local	1	Asphalt	33	265	49	1,020	0	0	0	0	Zone 1	10	1,506,396	59	14	51	1	**12280**	12280 - 29TH ST	4	1,192	4,084
3265	3563	13890	20	W	29TH ST	HANWAY AVE	S ODELL AVE	4	Local	1	Asphalt	32	269	48	1,004	0	0	0	0	Zone 1	10	1,506,396	59	14	51	1	**12280**	12280 - 29TH ST	4	1,192	4,084
4630	3145	13890	30	W	29TH ST	S ODELL AVE	MEADOW DR	4	Local	1	Asphalt	26	566	82	1,717	0	0	0	0	Zone 1	10	1,506,396	59	14	51	1	**12280**	12280 - 29TH ST	4	1,192	4,084
4629	3554	13890	40	W	29TH ST	MEADOW DR	KNOLLWOOD DR	4	Local	1	Asphalt	32	92	16	343	0	0	0	0	Zone 1	10	1,506,396	59	14	51	1	**12280**	12280 - 29TH ST	4	1,192	4,084
4625	3551	13890	50	W	29TH ST	KNOLLWOOD DDR	NAVARRE RD	4	Local	1	Asphalt	32	359	64	1,340	0	0	0	0	Zone 1	10	1,506,396	59	14	51	1	**9060**	9060 - NAVARRE RD + Others	4	1,531	5,860
5741	3115	13890	60	W	29TH ST	NAVARRE RD	SARATOGA RD	4	Local	1	Asphalt	31	250	43	904	0	0	0	0	Zone 1	10	1,506,396	59	14	51	1	**11960**	11960 - SARATOGA RD + Others	4	1,329	4,912
3208	3453	13890	70	W	29TH ST	SARATOGA RD	BELMONT RD	4	Local	1	Asphalt	32	249	44	930	0	0	0	0	Zone 1	10	1,506,396	59	14	51	1	**1820**	1820 - BELMONT RD + Others	4	1,857	7,045
3200	3436	13890	80	W	29TH ST	BELMONT RD	RIDGECREST DR	4	Local	1	Asphalt	33	250	46	963	0	0	0	0	Zone 1	10	1,506,396	59	14	51	1	**1820**	1820 - BELMONT RD + Others	4	1,857	7,045
3300	3617	13900	10	W	29TH ST	S POPLAR ST	DEAD END	4	Local	1	Asphalt	28	266	41	869	0	0	0	0	Zone 1	10	1,506,396	59	14	51	1	**1400**	1400 - ASPEN DR + Others	10	5,093	19,850
4959	6449	13910	10	W	29TH ST	CASPER MOUNTAIN RD	HOGAN DR	4	Local	1	Asphalt	29	275	44	930	0	0	0	0	Zone 1	10	1,506,396	59	14	51	1	**6000**	6000 - 29TH ST + Others	10	3,810	13,400
4491	6450	13910	20	W	29TH ST	HOGAN DR	NICKLAUS DR	4	Local	1	Asphalt	29	295	48	998	0	0	0	0	Zone 1	10	1,506,396	59	14	51	1	**6000**	6000 - 29TH ST + Others	10	3,810	13,400
4492	6451	13910	30	W	29TH ST	NICKLAUS DR	PALMER DR	4	Local	1	Asphalt	30	304	51	1,064	0	0	0	0	Zone 1	10	1,506,396	59	14	51	1	**6000**	6000 - 29TH ST + Others	10	3,810	13,400
4493	6452	13910	40	W	29TH ST	PALMER DR	PLAYER DR	4	Local	1	Asphalt	30	366	61	1,281	0	0	0	0	Zone 1	10	1,506,396	59	14	51	1	**6000**	6000 - 29TH ST + Others	10	3,810	13,400
1760	1343	4070	10	E	2ND ST	S CENTER ST	S WOLCOTT ST	3	Collector	1	Asphalt	23	386	49	1,036	0	0	0	0	Zone 1	10	1,506,396	59	14	51	1	**6020**	6020 - DURBIN ST + Others	9	3,852	21,637
4633	1341	4080	10	E	2ND ST	S WOLCOTT ST	S DURBIN ST	3	Collector	1	Asphalt	24	382	51	1,070	0	0	0	0	Zone 1	10	1,506,396	59	14	51	1	**6020**	6020 - DURBIN ST + Others	9	3,852	21,637
4634	1339	4090	10	E	2ND ST	S DURBIN ST	S BEECH ST	3	Collector	1	Asphalt	55	380	116	2,438	0	0	0	0	Zone 1	10	1,506,396	59	14	51	1	**6020**	6020 - DURBIN ST + Others	9	3,852	21,637
1757	1337	4100	10	E	2ND ST	S BEECH ST	E COLLINS DR	3	Collector	2	Concrete	55	398	122	2,554	0	0	0	0	Zone 1	10	1,506,396	59	14	51	1	**6040**	6040 - 2ND ST	1	398	2,554
4988	1335	4110	10	E	2ND ST	S KIMBALL ST	S PARK ST	2	Minor Arterial	2	Concrete	57	363	115	2,414	0	0	0	0	Zone 1	10	1,506,396	59	14	51	1	**5500**	5500 - 2ND ST + Others	17	6,677	42,465
1755	1332	4110	20	E	2ND ST	S PARK ST	S GRANT ST	2	Minor Arterial	2	Concrete	57	379	120	2,520	0	0	0	0	Zone 1	10	1,506,396	59	14	51	1	**5500**	5500 - 2ND ST + Others	17	6,677	42,465
1413	774	4110	30	E	2ND ST	S GRANT ST	S LINCOLN ST	2	Minor Arterial	2	Concrete	55	380	116	2,438	0	0	0	0	Zone 1	10	1,506,396	59	14	51	1	**5500**	5500 - 2ND ST + Others	17	6,677	42,465
1412	773	4110	40	E	2ND ST	S LINCOLN ST	S JEFFERSON ST	2	Minor Arterial	2	Concrete	56	380	118	2,483	0	0	0	0	Zone 1	10	1,506,396	59	14	51	1	**5500**	5500 - 2ND ST + Others	17	6,677	42,465
1246	492	4110	50	E	2ND ST	S JEFFERSON ST	S MCKINLEY ST	2	Minor Arterial	2	Concrete	55	381	116	2,445	0	0	0	0	Zone 1	10	1,506,396	59	14	51	1	**5500**	5500 - 2ND ST + Others	17	6,677	42,465
1244	490	4110	60	E	2ND ST	S MCKINLEY ST	S JACKSON ST	2	Minor Arterial	2	Concrete	56	378	118	2,470	0	0	0	0	Zone 1	10	1,506,396	59	14	51	1	**5500**	5500 - 2ND ST + Others	17	6,677	42,465
1754	1331	4110	70	E	2ND ST	S JACKSON ST	S WASHINGTON ST	2	Minor Arterial	2	Concrete	55	383	117	2,458	0	0	0	0	Zone 1	10	1,506,396	59	14	51	1	**5500**	5500 - 2ND ST + Others	17	6,677	42,465
1753	1330	4110	80	E	2ND ST	S WASHINGTON ST	S CONWELL ST	2	Minor Arterial	2	Concrete	57	560	177	3,724	0	0	0	0	Zone 1	10	1,506,396	59	14	51	1	**5500**	5500 - 2ND ST + Others	17	6,677	42,465
1751	1328	4110	90	E	2ND ST	S CONWELL ST	S WILSON ST	2	Minor Arterial	2	Concrete	55	199	61	1,277	0	0	0	0	Zone 1	10	1,506,396	59	14	51	1	**5500**	5500 - 2ND ST + Others	17	6,677	42,465
1749	1326	4110	100	E	2ND ST	S WILSON ST	S FENWAY ST	2	Minor Arterial	2	Concrete	55	380	116	2,438	0	0	0	0	Zone 1	10	1,506,396	59	14	51	1	**5500**	5500 - 2ND ST + Others	17	6,677	42,465
1747	1324	4110	110	E	2ND ST	S FENWAY ST	S KENWOOD ST	2	Minor Arterial	2	Concrete	57	380	120	2,527	0	0	0	0	Zone 1	10	1,506,396	59	14	51	1	**5500**	5500 - 2ND ST + Others	17	6,677	42,465
1745	1322	4110	120	E	2ND ST	S KENWOOD ST	S ELK ST	2	Minor Arterial	2	Concrete	56	380	118	2,483	0	0	0	0	Zone 1	10	1,506,396	59	14	51	1	**5500**	5500 - 2ND ST + Others	17	6,677	42,465
1743	1320	4110	130	E	2ND ST	S ELK ST	S LOWELL ST	2	Minor Arterial	2	Concrete	54	381	114	2,400	0	0	0	0	Zone 1	10	1,506,396	59	14	51	1	**5500**	5500 - 2ND ST + Others	17	6,677	42,465
1741	1318	4110	140	E	2ND ST	S LOWELL ST	S LENNOX ST	2	Minor Arterial	2	Concrete	56	380	118	2,483	0	0	0	0	Zone 1	10	1,506,396	59	14	51	1	**5500**	5500 - 2ND ST + Others	17	6,677	42,465
1739	1316	4110	150	E	2ND ST	S LENNOX ST	S BEVERLY ST	2	Minor Arterial	2	Concrete	53	427	126	2,640	0	0	0	0	Zone 1	10	1,506,396	59	14	51	1	**5500**	5500 - 2ND ST + Others	17	6,677	42,465
6658	1312	4120	10	E	2ND ST	S BEVERLY ST	NORTHWAY CT	2	Minor Arterial	2	Concrete	53	134	39	829	0	0	0	0	Zone 1	10	1,506,396	59	14	51	1	**6100**	6100 - 2ND ST	11	3,400	22,209
6657	1310	4120	20	E	2ND ST	NORTHWAY CT	WISCONSIN ST	2	Minor Arterial	2	Concrete	54	99	30	624	0	0	0	0	Zone 1	10	1,506,396	59	14	51	1	**6100**	6100 - 2ND ST	11	3,400	22,209
6655	1307	4120	30	E	2ND ST	WISCONSIN ST	UNIVERSITY CT	2	Minor Arterial	2	Concrete	54	85	26	536	0	0	0	0	Zone 1	10	1,506,396	59	14	51	1	**6100**	6100 - 2ND ST	11	3,400	22,209

City of Casper, WY
Street Inventory and Condition Summarry - Sorted by Street Name

GISID	Agency ID	Street Number	Block Number	Street Prefix	On Street	From Street	To Street	FunCL Code	FunCL	Pavetype Code	Pavetype	Pavement Width (ft)	Pavement Length (ft)	Add Area (yd2)	Pavement Area (yd2)	Project Current PCI	Project Condition Rating	Project Strength Code	Project FunCl Code	Project Pavetype Code
3101	3284	3970	30	E	24TH ST	FAIRDALE AVE	SHATTUCK AVE	4	Local	1	Asphalt	35	530	103	2,164	74	V Good	2	4	1
3098	3281	3970	40	E	24TH ST	SHATTUCK AVE	BRECK AVE	4	Local	1	Asphalt	45	325	81	1,706	74	V Good	2	4	1
3096	3279	3970	50	E	24TH ST	BRECK AVE	SAGEWOOD AVE	4	Local	1	Asphalt	45	317	79	1,664	74	V Good	2	4	1
3094	3277	3970	60	E	24TH ST	SAGEWOOD AVE	THORNDIKE AVE	4	Local	1	Asphalt	45	314	79	1,649	47	Marginal	2	4	1
3090	3273	3970	70	E	24TH ST	THORNDIKE AVE	LEXINGTON AVE	4	Local	1	Asphalt	45	320	80	1,680	47	Marginal	2	4	1
4567	3271	3970	80	E	24TH ST	LEXINGTON AVE	S BEVERLY ST	4	Local	1	Asphalt	46	696	178	3,735	47	Marginal	2	4	1
7716	6579	3970	90	E	24TH ST	S BEVERLY ST	MERCY CIR	4	Local	1	Asphalt	29	259	42	876	72	V Good	2	4	1
7718	6581	3970	100	E	24TH ST	HOPE ST	MERCY CIR	4	Local	1	Asphalt	29	318	51	1,076	72	V Good	2	4	1
3138	3347	3980	10	E	24TH ST	KINGSBURY DR	LINDA VISTA DR	4	Local	1	Asphalt	35	288	56	1,176	61	Good	2	4	1
3136	3345	3980	20	E	24TH ST	LINDA VISTA DR	NOTTINGHAM DR	4	Local	1	Asphalt	35	550	107	2,246	61	Good	2	4	1
4562	6541	3990	10	E	24TH ST	EASTHAVEN AVE	FAIRWOOD COMMON AVE	4	Local	1	Asphalt	35	895	174	3,655	76	V Good	2	4	1
4735	6171	3990	20	E	24TH ST	CLIFTON AVE	FAIRWOOD COMMON AVE	4	Local	1	Asphalt	35	1,035	201	4,226	66	Good	2	4	1
2086	1853	13790	10	W	24TH ST	HICKORY ST	MULBERRY ST	4	Local	1	Asphalt	35	649	126	2,650	38	Poor	2	4	1
3191	3421	4000	10	E	25TH ST	S MITCHELL ST	S JEFFERSON ST	4	Local	1	Asphalt	35	343	67	1,401	59	Fair	2	4	1
3186	3414	4000	20	E	25TH ST	S JEFFERSON ST	S MCKINLEY ST	4	Local	1	Asphalt	35	335	65	1,368	59	Fair	2	4	1
4207	5652	4010	10	E	25TH ST	SHATTUCK AVE	SAGEWOOD AVE	4	Local	1	Asphalt	34	576	109	2,285	74	V Good	2	4	1
8928	25060	4020	10	E	25TH ST	WATERFORD	FREEDOM CIR	4	Local	1	Asphalt	23	285	36	765	79	V Good	2	4	1
7549	6472	4020	20	E	25TH ST	FREEDOM CR	FREEDOM CR	4	Local	1	Asphalt	34	758	143	3,007	79	V Good	2	4	1
4504	6471	4020	30	E	25TH ST	FREEDOM CR	FAIRWOOD COMMON AVE	4	Local	1	Asphalt	34	245	46	972	66	Good	2	4	1
2401	2310	13810	10	W	25TH ST	SARATOGA RD	BELMONT RD	3	Collector	1	Asphalt	31	306	53	1,107	69	Good	2	3	1
3172	3392	13810	20	W	25TH ST	NAVARRE RD	SARATOGA RD	3	Collector	1	Asphalt	33	254	47	978	69	Good	2	3	1
3176	3397	13810	30	W	25TH ST	KNOLLWOOD DR	NAVARRE RD	3	Collector	1	Asphalt	32	256	46	956	69	Good	2	3	1
3179	3400	13810	40	W	25TH ST	S ODELL AVE	KNOLLWOOD DR	3	Collector	1	Asphalt	38	262	55	1,162	69	Good	2	3	1
3178	3399	13810	50	W	25TH ST	HANWAY AVE	S ODELL AVE	3	Collector	1	Asphalt	38	269	57	1,193	69	Good	2	3	1
3175	3396	13810	60	W	25TH ST	S COFFMAN AVE	HANWAY AVE	3	Collector	1	Asphalt	39	267	58	1,215	69	Good	2	3	1
1038	66	13810	70	W	25TH ST	S POPLAR ST	S COFFMAN AVE	3	Collector	1	Asphalt	41	787	179	3,764	69	Good	2	3	1
3177	3398	13820	10	W	25TH ST	W 25TH ST	CUL-DE-SAC	4	Local	1	Asphalt	71	83	33	691	48	Marginal	2	4	1
4679	3119	4030	10	E	26TH ST	S JEFFERSON ST	S MCKINLEY ST	4	Local	1	Asphalt	35	323	63	1,319	44	Marginal	2	4	1
7799	6643	4030	20	E	26TH ST	LANNER ST	S MCKINLEY ST	4	Local	1	Asphalt	35	572	111	2,336	71	V Good	2	4	1
7800	6642	4030	30	E	26TH ST	LENNOX AVE	LANNER ST	4	Local	1	Asphalt	35	255	50	1,041	71	V Good	2	4	1
7798	6641	4030	40	E	26TH ST	FAIRDALE AVE	LENNOX AVE	4	Local	1	Asphalt	34	244	46	968	71	V Good	2	4	1
7797	6640	4030	50	E	26TH ST	SHUMWAY AVE	FAIRDALE AVE	4	Local	1	Asphalt	34	255	48	1,012	71	V Good	2	4	1
7852	6200	4030	60	E	26TH ST	SHUMWAY AVE	OSPREY ST	4	Local	1	Asphalt	35	252	49	1,029	74	V Good	2	4	1
7850	6201	4030	70	E	26TH ST	OSPREY	SAGEWOOD AVE	4	Local	1	Asphalt	35	869	169	3,548	74	V Good	2	4	1
4958	6454	4040	10	E	27TH ST	PLAYER DR	CUL-DE-SAC	4	Local	1	Asphalt	33	583	108	2,260	72	V Good	2	4	1
4402	6209	4050	10	E	27TH ST	FALCON CREST BLVD	SAGEWOOD AVE	4	Local	1	Asphalt	29	814	131	2,754	71	V Good	2	4	1
3211	3456	13860	10	W	27TH ST	KNOLLWOOD DR	NAVARRE DR	4	Local	1	Asphalt	32	248	44	926	40	Marginal	2	4	1
3204	3447	13860	20	W	27TH ST	NAVARRE RD	SARATOGA RD	4	Local	1	Asphalt	32	252	45	941	35	Poor	2	4	1
3206	3449	13870	10	W	27TH ST	HANWAY AVE	ODELL AVE	4	Local	1	Asphalt	28	268	42	875	45	Marginal	2	4	1
3112	3304	13870	20	W	27TH ST	S COFFMAN AVE	HANWAY AVE	4	Local	1	Asphalt	28	268	42	875	39	Poor	2	4	1
4949	6456	13880	10	W	27TH ST	CASPER MOUNTAIN RD	HOGAN DR	4	Local	1	Asphalt	28	227	35	742	72	V Good	2	4	1
4952	6556	13880	20	W	27TH ST	HOGAN DR	NICKLAUS DR	4	Local	1	Asphalt	29	306	49	1,035	72	V Good	2	4	1
4953	6457	13880	30	W	27TH ST	NICKLAUS DR	PALMER DR	4	Local	1	Asphalt	30	270	45	945	72	V Good	2	4	1
4956	6455	13880	40	W	27TH ST	PALMER DR	PLAYER DR	4	Local	1	Asphalt	30	345	58	1,208	72	V Good	2	4	1
3268	3568	13890	10	W	29TH ST	S COFFMAN AVE	HANWAY AVE	4	Local	1	Asphalt	33	265	49	1,020	36	Poor	2	4	1
3265	3563	13890	20	W	29TH ST	HANWAY AVE	S ODELL AVE	4	Local	1	Asphalt	32	269	48	1,004	36	Poor	2	4	1
4630	3145	13890	30	W	29TH ST	S ODELL AVE	MEADOW DR	4	Local	1	Asphalt	26	566	82	1,717	36	Poor	2	4	1
4629	3554	13890	40	W	29TH ST	MEADOW DR	KNOLLWOOD DR	4	Local	1	Asphalt	32	92	16	343	36	Poor	2	4	1
4625	3551	13890	50	W	29TH ST	KNOLLWOOD DDR	NAVARRE RD	4	Local	1	Asphalt	32	359	64	1,340	40	Marginal	2	4	1
5741	3115	13890	60	W	29TH ST	NAVARRE RD	SARATOGA RD	4	Local	1	Asphalt	31	250	43	904	36	Poor	2	4	1
3208	3453	13890	70	W	29TH ST	SARATOGA RD	BELMONT RD	4	Local	1	Asphalt	32	249	44	930	54	Fair	2	4	1
3200	3436	13890	80	W	29TH ST	BELMONT RD	RIDGECREST DR	4	Local	1	Asphalt	33	250	46	963	54	Fair	2	4	1
3300	3617	13900	10	W	29TH ST	S POPLAR ST	DEAD END	4	Local	1	Asphalt	28	266	41	869	51	Fair	2	4	1
4959	6449	13910	10	W	29TH ST	CASPER MOUNTAIN RD	HOGAN DR	4	Local	1	Asphalt	29	275	44	930	72	V Good	2	4	1
4491	6450	13910	20	W	29TH ST	HOGAN DR	NICKLAUS DR	4	Local	1	Asphalt	29	295	48	998	72	V Good	2	4	1
4492	6451	13910	30	W	29TH ST	NICKLAUS DR	PALMER DR	4	Local	1	Asphalt	30	304	51	1,064	72	V Good	2	4	1
4493	6452	13910	40	W	29TH ST	PALMER DR	PLAYER DR	4	Local	1	Asphalt	30	366	61	1,281	72	V Good	2	4	1
1760	1343	4070	10	E	2ND ST	S CENTER ST	S WOLCOTT ST	3	Collector	1	Asphalt	23	386	49	1,036	63	Good	3	3	1
4633	1341	4080	10	E	2ND ST	S WOLCOTT ST	S DURBIN ST	3	Collector	1	Asphalt	24	382	51	1,070	63	Good	3	3	1
4634	1339	4090	10	E	2ND ST	S DURBIN ST	S BEECH ST	3	Collector	1	Asphalt	55	380	116	2,438	63	Good	3	3	1
1757	1337	4100	10	E	2ND ST	S BEECH ST	E COLLINS DR	3	Collector	2	Concrete	55	398	122	2,554	70	V Good	2	3	2
4988	1335	4110	10	E	2ND ST	S KIMBALL ST	S PARK ST	2	Minor Arterial	2	Concrete	57	363	115	2,414	71	V Good	2	2	2
1755	1332	4110	20	E	2ND ST	S PARK ST	S GRANT ST	2	Minor Arterial	2	Concrete	57	379	120	2,520	71	V Good	2	2	2
1413	774	4110	30	E	2ND ST	S GRANT ST	S LINCOLN ST	2	Minor Arterial	2	Concrete	55	380	116	2,438	71	V Good	2	2	2
1412	773	4110	40	E	2ND ST	S LINCOLN ST	S JEFFERSON ST	2	Minor Arterial	2	Concrete	56	380	118	2,483	71	V Good	2	2	2
1246	492	4110	50	E	2ND ST	S JEFFERSON ST	S MCKINLEY ST	2	Minor Arterial	2	Concrete	55	381	116	2,445	71	V Good	2	2	2
1244	490	4110	60	E	2ND ST	S MCKINLEY ST	S JACKSON ST	2	Minor Arterial	2	Concrete	56	378	118	2,470	71	V Good	2	2	2
1754	1331	4110	70	E	2ND ST	S JACKSON ST	S WASHINGTON ST	2	Minor Arterial	2	Concrete	55	383	117	2,458	71	V Good	2	2	2
1753	1330	4110	80	E	2ND ST	S WASHINGTON ST	S CONWELL ST	2	Minor Arterial	2	Concrete	57	560	177	3,724	71	V Good	2	2	2
1751	1328	4110	90	E	2ND ST	S CONWELL ST	S WILSON ST	2	Minor Arterial	2	Concrete	55	199	61	1,277	71	V Good	2	2	2
1749	1326	4110	100	E	2ND ST	S WILSON ST	S FENWAY ST	2	Minor Arterial	2	Concrete	55	380	116	2,438	71	V Good	2	2	2
1747	1324	4110	110	E	2ND ST	S FENWAY ST	S KENWOOD ST	2	Minor Arterial	2	Concrete	57	380	120	2,527	71	V Good	2	2	2
1745	1322	4110	120	E	2ND ST	S KENWOOD ST	S ELK ST	2	Minor Arterial	2	Concrete	56	380	118	2,483	71	V Good	2	2	2
1743	1320	4110	130	E	2ND ST	S ELK ST	S LOWELL ST	2	Minor Arterial	2	Concrete	54	381	114	2,400	71	V Good	2	2	2
1741	1318	4110	140	E	2ND ST	S LOWELL ST	S LENNOX ST	2	Minor Arterial	2	Concrete	56	380	118	2,483	71	V Good	2	2	2
1739	1316	4110	150	E	2ND ST	S LENNOX ST	S BEVERLY ST	2	Minor Arterial	2	Concrete	53	427	126	2,640	71	V Good	2	2	2
6658	1312	4120	10	E	2ND ST	S BEVERLY ST	NORTHWAY CT	2	Minor Arterial	2	Concrete	53	134	39	829	73	V Good	2	2	2
6657	1310	4120	20	E	2ND ST	NORTHWAY CT	WISCONSIN ST	2	Minor Arterial	2	Concrete	54	99	30	624	73	V Good	2	2	2
6655	1307	4120	30	E	2ND ST	WISCONSIN ST	UNIVERSITY CT	2	Minor Arterial	2	Concrete	54	85	26	536	73	V Good	2	2	2

City of Casper, WY

Street Inventory and Condition Summarry - Sorted by Street Name

IMS Easy Street Analysis

GISID	Agency ID	Street Number	Block Number	Street Prefix	On Street	From Street	To Street	FunCL Code	FunCL	Pavetype Code	Pavetype	Pavement Width (ft)	Pavement Length (ft)	Add Area (yd2)	Pavement Area (yd2)	**Condition Summary**												**Condition Details**											
																Surface Distress Index (SDI)	Roughness Index (RI)	Structural Index (SI)	Pavement Cndtn Index (PCI)	Strength Rating	Condition Rating	Load Assoc Distress Deducts (LADD)	Non-Load Distress Deducts (NLAD)	PCI Override (OPCI)	OPCI Date	Current Segment PCI (CPCI)	Segment IRI (mm/m)	Deflection Results	Rutting (ACP Only)	L&T Cracking / Linear Crk	Alligator Cracking Divided Slab / Blow Up	Map Crk / Crnr Brk / D Crk	Edge Cracking Joint Spall / Joint Sealant	Distortions / Faulting	Bleeding / Polished Agg	Raveling / Scaling / CAL	Patches / Potholes
6654	1305	4120	40	E	2ND ST	UNIVERSITY CT	S MINNESOTA AVE	2	Minor Arterial	2	Concrete	55	396	121	2,541	74	75	60	**74**	Mod	V Good	0	0		**74**	2.7	0	10.0	6.7	10.0	10.0	10.0	9.1	8.6	10.0	10.0
6653	1303	4120	50	E	2ND ST	S MINNESOTA AVE	S NEBRASKA AVE	2	Minor Arterial	2	Concrete	55	320	98	2,053	79	77	60	**78**	Mod	V Good	0	0		**78**	2.5	0	10.0	7.4	10.0	10.0	10.0	9.3	8.3	10.0	10.0
6652	1301	4120	60	E	2ND ST	S NEBRASKA AVE	S PENNSYLVANIA AVE	2	Minor Arterial	2	Concrete	56	358	111	2,339	73	62	60	**69**	Mod	Good	0	0		**69**	3.9	0	10.0	6.8	10.0	9.9	10.0	9.2	7.6	10.0	9.9
6513	559	4120	80	E	2ND ST	S PENNSYLVANIA AVE	S IOWA AVE	2	Minor Arterial	2	Concrete	58	280	90	1,895	74	65	60	**71**	Mod	V Good	0	0		**71**	3.6	0	10.0	6.9	10.0	10.0	10.0	9.2	7.6	10.0	9.9
6512	557	4120	90	E	2ND ST	IOWA AVE	MONTANA AVE	2	Minor Arterial	2	Concrete	57	301	95	2,002	75	72	60	**74**	Mod	V Good	0	0		**74**	3.0	0	10.0	6.8	10.0	10.0	10.0	9.2	7.6	10.0	10.0
6511	553	4120	100	E	2ND ST	MONTANA AVE	COUNTRY CLUB RD	2	Minor Arterial	2	Concrete	56	181	56	1,183	76	63	60	**72**	Mod	V Good	0	0		**72**	3.8	0	10.0	7.0	10.0	10.0	9.8	9.3	7.7	10.0	10.0
6583	839	4120	110	E	2ND ST	COUNTRY CLUB RD	S HUBER DR	2	Minor Arterial	2	Concrete	56	677	211	4,423	77	76	60	**77**	Mod	V Good	0	0		**76**	2.6	0	10.0	7.3	10.0	10.0	10.0	9.2	7.6	10.0	9.9
6581	835	4120	120	E	2ND ST	S HUBER DR	S SINCLAIR PL	2	Minor Arterial	2	Concrete	57	569	180	3,784	78	65	60	**74**	Mod	V Good	0	0		**74**	3.6	0	10.0	7.2	10.0	10.0	10.0	9.3	8.0	10.0	10.0
6580	833	4120	130	E	2ND ST	S SINCLAIR PL	S SOCONY PL	2	Minor Arterial	2	Concrete	60	295	98	2,065	77	72	60	**75**	Mod	V Good	0	0		**75**	3.0	0	10.0	7.0	10.0	10.0	10.0	9.3	8.7	10.0	10.0
6579	831	4120	140	E	2ND ST	S SOCONY PL	SUN DR	2	Minor Arterial	2	Concrete	60	295	98	2,065	78	79	60	**78**	Mod	V Good	0	0		**78**	2.4	0	10.0	7.1	10.0	10.0	10.0	9.3	9.1	10.0	10.0
6529	661	4120	150	E	2ND ST	SUN DR	TRIGOOD DR	2	Minor Arterial	2	Concrete	59	325	107	2,237	75	66	60	**72**	Mod	V Good	0	0		**72**	3.5	0	10.0	6.9	10.0	10.0	10.0	9.2	8.3	10.0	9.9
6527	658	4120	160	E	2ND ST	TRIGOOD DR	FOREST DR	2	Minor Arterial	2	Concrete	61	432	146	3,074	75	76	60	**75**	Mod	V Good	0	0		**75**	2.6	0	10.0	6.7	10.0	9.9	10.0	9.3	8.9	10.0	10.0
6508	544	4120	180	E	2ND ST	FOREST DR	WALSH DR	2	Minor Arterial	2	Concrete	60	879	293	6,153	73	64	60	**70**	Mod	V Good	0	0		**70**	3.7	0	10.0	6.4	10.0	9.9	10.0	9.3	8.8	10.0	10.0
6499	484	4120	190	E	2ND ST	WALSH DR	THELMA DR	2	Minor Arterial	2	Concrete	61	603	204	4,291	70	61	60	**67**	Mod	Good	0	0		**67**	4.0	0	10.0	6.6	10.0	9.5	10.0	9.3	7.7	10.0	10.0
7731	6138	4120	200	E	2ND ST	THELMA DR	SE WYOMING BLVD	2	Minor Arterial	2	Concrete	68	1,063	402	8,433	79	68	60	**75**	Mod	V Good	0	0		**75**	3.3	0	10.0	7.8	9.6	10.0	9.6	9.8	8.1	10.0	9.9
6651	1296	4130	10	E	2ND ST	SE WYOMING BLVD	SCOTTHILL DR	2	Minor Arterial	2	Concrete	57	989	313	6,577	79	65	60	**74**	Mod	V Good	0	0		**74**	3.6	0	10.0	7.0	10.0	10.0	10.0	9.8	8.9	9.5	10.0
9045	482	4130	20	E	2ND ST	SCOTTHILL RD	EASTRIDGE MALL	2	Minor Arterial	1	Asphalt	59	1,767	579	12,163	59	61	60	**60**	Mod	Fair	26	14		**59**	4.1	0	9.9	8.5	8.2	10.0	10.0	9.6	10.0	9.6	9.5
3087	3268	4130	30	E	2ND ST	LANDMARK DR	NEWPORT	2	Minor Arterial	1	Asphalt	58	2,349	757	15,895	31	72	60	**45**	Mod	Marginal	35	33		**44**	3.0	0	8.9	7.0	8.5	9.2	10.0	9.6	9.7	9.4	9.1
6077	50072	4130	40	E	2ND ST	NEWPORT	BLACKMORE RD	2	Minor Arterial	1	Asphalt	58	907	292	6,137	51	82	60	**61**	Mod	Good	20	30		**61**	2.2	0	8.3	7.1	9.6	10.0	10.0	10.0	9.6	9.1	10.0
3088	11832	4130	50	E	2ND ST	BLACKMORE RD	BETTY WAY	2	Minor Arterial	1	Asphalt	59	1,539	504	10,593	47	76	60	**57**	Mod	Fair	24	29		**56**	2.6	0	8.5	7.4	9.8	10.0	10.0	9.2	10.0	8.6	9.7
5885	3269	4130	60	E	2ND ST	BETTY WAY	BENTLEY DR	2	Minor Arterial	1	Asphalt	57	1,138	360	7,568	38	65	60	**47**	Mod	Marginal	37	26		**46**	3.7	0	8.7	7.7	8.7	10.0	10.0	9.6	10.0	8.7	8.9
4918	5241	4130	70	E	2ND ST	ENTERPRISE DR	COLISEUM WAY	2	Minor Arterial	1	Asphalt	58	1,134	365	7,673	41	80	60	**54**	Mod	Fair	33	26		**53**	2.4	0	9.0	7.7	8.1	10.0	10.0	9.8	10.0	8.6	9.6
4920	2865	4130	80	E	2ND ST	COLISEUM WAY	PARKRIDGE DR	2	Minor Arterial	1	Asphalt	58	1,032	333	6,983	51	78	60	**60**	Mod	Good	18	32		**59**	2.5	0	9.1	7.1	9.1	10.0	10.0	10.0	10.0	8.4	10.0
4922	6628	4130	90	E	2ND ST	RANCH RD	PARKRIDGE DR	2	Minor Arterial	1	Asphalt	58	900	290	6,090	41	69	60	**50**	Mod	Fair	32	26		**50**	3.2	0	9.2	7.8	8.5	10.0	10.0	10.0	10.0	8.5	8.8
4924	6558	4130	100	E	2ND ST	RANCH RD	GRANITE PEAK DR	2	Minor Arterial	1	Asphalt	59	1,500	492	10,325	44	82	60	**57**	Mod	Fair	31	26		**56**	2.2	0	8.8	7.8	8.5	10.0	10.0	9.9	10.0	8.5	9.5
4926	6631	4130	110	E	2ND ST	GRANITE PEAK DR	HAT SIX RD	2	Minor Arterial	1	Asphalt	59	1,886	618	12,982	46	70	60	**54**	Mod	Fair	27	27		**53**	3.2	0	8.8	7.7	8.4	10.0	10.0	10.0	10.0	8.5	10.0
6339	351000	13920	10	W	2ND ST	S ELM ST	NICHOLS AVE	4	Local	1	Asphalt	27	215	32	677	97	71	60	**88**	Mod	Excellent	0	3		**88**	3.1	0	10.0	9.9	10.0	10.0	10.0	10.0	10.0	9.6	10.0
1279	552	13920	20	W	2ND ST	S ASH ST	S ELM ST	4	Local	1	Asphalt	35	364	71	1,486	81	74	60	**79**	Mod	V Good	3	16		**78**	2.8	0	10.0	8.4	10.0	10.0	10.0	10.0	10.0	9.5	9.6
1759	1342	13940	10	W	2ND ST	S CENTER ST	S DAVID ST	3	Collector	1	Asphalt	24	381	51	1,067	78	44	80	**67**	Strng	Good	1	20		**66**	6.5	0	10.0	8.2	10.0	10.0	10.0	9.8	10.0	8.9	10.0
3333	3659	13960	10	W	30TH ST	S POPLAR ST	DEAD END	4	Local	1	Asphalt	40	583	130	2,721	57	61	80	**58**	Strng	Fair	16	27		**58**	4.0	0	10.0	7.2	8.5	10.0	10.0	9.9	10.0	9.2	10.0
4485	6402	13970	10	W	38TH ST	WOLF CREEK RD	FOX RD	4	Local	1	Asphalt	35	396	77	1,617	58	55	80	**57**	Strng	Fair	16	25		**57**	4.8	0	9.3	7.3	9.8	10.0	10.0	10.0	10.0	9.3	9.1
4486	6404	13970	20	W	38TH ST	FOX	OTTER	4	Local	1	Asphalt	35	839	163	3,426	60	51	60	**57**	Mod	Fair	19	21		**56**	5.3	0	9.1	7.6	9.3	10.0	10.0	9.9	10.0	9.6	9.6
4489	6405	13970	30	W	38TH ST	OTTER	ASPEN PL	4	Local	1	Asphalt	35	1,070	208	4,369	60	60	60	**60**	Mod	Good	19	21		**59**	4.2	0	9.2	7.8	9.4	10.0	10.0	9.7	10.0	9.3	9.6
3543	4089	13980	10	W	38TH ST	VALLEY RD	ARROYO DR	4	Local	1	Asphalt	32	317	56	1,183	56	45	60	**52**	Mod	Fair	31	13		**52**	6.4	0	10.0	8.8	8.4	10.0	10.0	9.6	10.0	9.4	8.5
3541	4087	13980	20	W	38TH ST	CARMEL DR	VALLEY RD	4	Local	1	Asphalt	33	297	54	1,143	51	59	60	**54**	Mod	Fair	30	18		**53**	4.3	0	10.0	8.2	7.7	10.0	10.0	10.0	10.0	9.3	9.1
4705	5936	13990	10	W	39TH ST	FOX	OTTER	4	Local	1	Asphalt	28	790	123	2,581	78	59	80	**72**	Strng	V Good	0	22		**72**	4.3	0	10.0	7.6	10.0	10.0	10.0	10.0	10.0	9.5	10.0
3400	3773	14000	10	W	39TH ST	RIDGECREST DR	PLACID DR	4	Local	1	Asphalt	37	401	82	1,731	43	54	60	**47**	Mod	Marginal	43	13		**46**	4.9	0	8.5	8.6	9.6	10.0	10.0	10.0	10.0	9.6	6.9
3549	4099	14010	10	W	39TH ST	BROOKVIEW DR	RIDGECREST DR	3	Collector	1	Asphalt	34	245	46	972	85	44	80	**71**	Strng	V Good	1	13		**71**	6.6	0	10.0	8.8	10.0	10.0	10.0	9.8	10.0	9.3	10.0
3386	3754	14010	20	W	39TH ST	PLACID DR	BROOKVIEW DR	3	Collector	1	Asphalt	36	200	40	840	86	53	60	**75**	Mod	V Good	0	14		**75**	5.1	0	10.0	8.5	10.0	10.0	10.0	10.0	10.0	9.7	10.0
3396	3765	14010	30	W	39TH ST	JANEL DR	PLACID DR	3	Collector	1	Asphalt	34	230	43	912	83	51	60	**72**	Mod	V Good	3	14		**72**	5.3	0	9.7	8.5	10.0	10.0	10.0	10.0	10.0	9.7	10.0
3397	3766	14010	40	W	39TH ST	PLATEAU DR	JANEL DR	3	Collector	1	Asphalt	36	206	41	865	76	45	60	**66**	Mod	Good	10	14		**65**	6.4	0	8.9	8.4	10.0	10.0	10.0	10.0	10.0	9.8	10.0
3394	3763	14010	50	W	39TH ST	ARROYO DR	PLATEAU PL	3	Collector	1	Asphalt	35	215	42	878	74	57	80	**68**	Strng	Good	5	21		**68**	4.6	0	10.0	7.6	9.6	10.0	10.0	9.8	10.0	9.7	10.0
3392	3760	14020	10	W	39TH ST	VALLEY RD	ARROYO DR	3	Collector	1	Asphalt	36	563	113	2,365	67	64	60	**66**	Mod	Good	20	12		**65**	3.7	0	10.0	8.9	8.2	10.0	10.0	9.7	10.0	9.4	10.0
3399	3772	14020	20	W	39TH ST	S COFFMAN AVE	VALLEY RD	3	Collector	1	Asphalt	39	847	184	3,854	70	54	60	**65**	Mod	Good	17	13		**64**	4.9	0	10.0	8.8	9.1	10.0	10.0	9.3	10.0	9.4	9.6
3403	3781	14020	30	W	39TH ST	HAWTHORNE AVE	S COFFMAN AVE	3	Collector	1	Asphalt	40	313	70	1,461	69	59	60	**66**	Mod	Good	14	17		**65**	4.3	0	10.0	8.4	9.2	10.0	10.0	9.5	10.0	9.2	9.7
3239	3503	14020	40	W	39TH ST	S POPLAR ST	HAWTHORNE AVE	3	Collector	1	Asphalt	40	311	69	1,451	59	58	60	**59**	Mod	Fair	23	18		**58**	4.4	0	10.0	8.3	8.5	10.0	10.0	10.0	10.0	9.2	9.0
9246	3000001	4150	10	E	3RD ST	E 3RD ST	S KIMBALL ST	4	Local	1	Asphalt	16	114	10	213	89	35	80	**71**	Strng	V Good	0	11		**71**	13.0	0	10.0	9.0	10.0	10.0	10.0	10.0	10.0	9.5	10.0
6585	843	4150	20	E	3RD ST	S KIMBALL ST	S KIMBALL ST	4	Local	1	Asphalt	35	309	60	1,262	53	49	60	**52**	Mod	Fair	27	21		**51**	5.8	0	10.0	8.1	7.8	10.0	10.0	9.3	10.0	9.0	10.0
1092	193	4150	30	E	3RD ST	S PARK ST	S GRANT ST	4	Local	1	Asphalt	32	378	67	1,411	43	54	60	**47**	Mod	Marginal	43	14		**46**	4.9	0	10.0	8.7	6.6	10.0	10.0	10.0	10.0	9.3	8.9
1091	192	4150	40	E	3RD ST	S GRANT ST	S LINCOLN ST	4	Local	1	Asphalt	33	381	70	1,467	56	50	60	**54**	Mod	Fair	26	17		**53**	5.5	0	10.0	8.2	7.8	10.0	10.0	10.0	10.0	9.5	9.5
1090	191	4150	50	E	3RD ST	S LINCOLN ST	S JEFFERSON ST	4	Local	1	Asphalt	33	379	69	1,459	52	39	60	**48**	Mod	Marginal	37	12		**47**	7.6	0	9.3	9.1	8.1	10.0	10.0	10.0	10.0	9.2	8.6
1089	190	4150	60	E	3RD ST	S JEFFERSON ST	S MCKINLEY ST	4	Local	1	Asphalt	32	381	68	1,422	73	53	60	**66**	Mod	Good	13	13		**66**	5.1	0	10.0	8.9	9.5	10.0	10.0	10.0	10.0	9.2	9.0
1358	662	4160	10	E	3RD ST	S JACKSON ST	S WASHINGTON ST	4	Local	1	Asphalt	29	380	61	1,286	63	51	60	**59**	Mod	Fair	26	12		**58**	5.5	0	10.0	9.0	9.7	10.0	10.0	10.0	10.0	9.3	7.1
1825	1442	4160	20	E	3RD ST	S WASHINGTON ST	S CONWELL ST	4	Local	1	Asphalt	31	562	97	2,033	41	48	60	**43**	Mod	Marginal	39	19		**43**	5.9	0	10.0	7.8	7.2	10.0	10.0	10.0	10.0	9.7	8.6
1823	1440	4170	10	E	3RD ST	S CONWELL ST	S WILSON ST	4	Local	1	Asphalt	38	198	42	878	98	80	60	**92**	Mod	Excellent	0	2		**92**	2.4	0	10.0	10.0	10.0	10.0	10.0	10.0	10.0	10.0	10.0
1821	1438	4170	20	E	3RD ST	S WILSON ST	S FENWAY ST	4	Local	1	Asphalt	38	380	80	1,685	98	69	60	**88**	Mod	Excellent	0	2		**88**	3.2	0	10.0	10.0	10.0	10.0	10.0	10.0	10.0	9.6	10.0
1818	1435	4170	30	E	3RD ST	S FENWAY ST	S KENWOOD ST	4	Local	1	Asphalt	40	380	84	1,773	98	71	60	**89**	Mod	Excellent	0	2		**89**	3.1	0	10.0	10.0	10.0	10.0	10.0	10.0	10.0	9.6	10.0
1492	924	4170	40	E	3RD ST	S KENWOOD ST	S ELK ST	4	Local	1	Asphalt	40	380	84	1,773	97	72	60	**89**	Mod	Excellent	1	2		**88**	2.9	0	10.0	10.0	10.0	10.0	10.0	10.0	10.0	9.6	9.9
1489	921	4170	50	E	3RD ST	S ELK ST	S LOWELL ST	4	Local	1	Asphalt	40	379	84	1,769	98	75	60	**90**	Mod	Excellent	0	2		**90**	2.7	0	10.0	10.0	10.0	10.0	10.0	10.0	10.0	9.6	10.0
1814	1431	4170	60	E	3RD ST	S LOWELL ST	S LENNOX ST	4	Local	1	Asphalt	41	382	87	1,827	98	64	60	**87**	Mod	Excellent	0	2		**86**	3.8	0	10.0	10.0	10.0	10.0	10.0	10.0	10.0	9.6	10.0
1812	1428	4170	70	E	3RD ST	S LENNOX ST	S BEVERLY ST	4	Local	1	Asphalt	40	426	95	1,988	92	62	60	**82**	Mod	V Good	3	6		**82**	3.9	0	10.0	10.0	9.7	10.0	10.0	10.0	10.0	9.0	10.0
1810	1426	4180	10	E	3RD ST	S BEVERLY ST	WISCONSIN ST	4	Local	1	Asphalt	33	245	45	943	51	40	80	**47**	Strng	Marginal	27	21		**47**	7.3	0	9.3	7.9	8.4	10.0	10.0	10.0	9.5	9.7	9.4
1781	1372	4180	20	E	3RD ST	WISCONSIN ST	S MINNESOTA AVE	4	Local	1	Asphalt	32	120	21	448	68	42	80	**59**	Strng	Fair	6	26		**59**	7.0	0	10.0	7.7	9.4	10.0	10.0	10.0	8.6	9.7	10.0
1779	1370	4180	30	E	3RD ST	S MINNESOTA AVE	S NEBRASKA AVE	4	Local	1	Asphalt	35	375	73	1,531	56	48	60	**53**	Mod	Fair	26	19		**53**	5.9	0	10.0	8.4	8.0	10.0	10.0	10.0	9.1	9.7	9.3
1456	850	4180	40	E	3RD ST	S NEBRASKA AVE	S PENNSYLVANIA AVE	4	Local	1	Asphalt	33	478	88	1,840	71	58	60	**67**	Mod	Good	16	12		**66**	4.5	0	10.0	8.7	8.9	10.0	10.0	9.7	10.0	9.7	9.6
1843	1484	4190	10	E	3RD ST	COUNTRY CLUB RD	S HUBER DR	4	Local	1	Asphalt	37	449	92	1,938	40	51	60	**44**	Mod	Marginal	43	17		**43**	5.4	0	9.7	8.6	7.2	10.0	10.0	10.0	10.0	8.9	8.5
1837	1478	4190	20	E	3RD ST	S HUBER DT	SWANTON AVE	4	Local	1	Asphalt	37	737	151	3,181	43	51	60	**46**	Mod	Marginal	32	25		**45**	5.4	0	9.9	7.9	8.2	10.0	10.0	10.0	9.4	9.0	8.4
4511	4105	14040	10	W	40TH ST	FOX	WOLF CREEK RD	4	Local	1	Asphalt	30	258	43	903	56	49	60	**54**	Mod	Fair	27	17		**53**	5.8	0	9.7	8.2	8.4	10.0	10.0	10.0	10.0	9.6	9.0
3409	3791	14050	10	W	40TH ST	VALLEY RD	ARROYO DR	4	Local	1	Asphalt	31	818	141	2,958	55	56	60	**55**	Mod	Fair	25	20		**55**	4.7	0	9.3	7.9	9.3	10.0	10.0	10.0	10.0	9.4	8.6
3247	3514	14060	10	W	41ST ST	VALLEY RD	ARROYO DR	4	Local	1	Asphalt	31	385	66	1,392	35	53	60	**41**	Mod	Marginal	42	23		**40**	5.0	0	10.0	7.5	7.0	10.0	10.0	9.6	9.6	9.7	8.9
3244	3511	14060	20	W	41ST ST	VALLEY RD	VALLEY RD	4	Local	1	Asphalt	31	644	111	2,329	41	52	60	**45**	Mod	Marginal	34	25		**44**	5.2	0	10.0	7.5	7.2	10.0	10.0	10.0	10.0	9.1	9.3
3550	4101	14070	10	W	42ND ST	ALLYSON PL	PLACID DR	4	Local	1	Asphalt	35	492	96	2,009	53	53	60	**53**	Mod	Fair	35	12		**52**	5.1	0	9.8	9.2	8.2	10.0	10.0	10.0	10.0	9.0	8.1
3557	4112	14070	20	W	42ND ST	ARROYO DR	ALLYSON PL	4	Local	1	Asphalt	33	225	41	866	35	42	60	**37**	Mod	Poor	46	18		**37**	7.0	0	10.0	8.5	8.7	10.0	10.0	10.0	10.0	8.9	5.9
3554	4109	14090	10	W	42ND ST	VALLEY RD	ARROYO DR	4	Local	1	Asphalt	32	589	105	2,199	46	53	60	**48**	Mod	Marginal	33	21		**48**	5.1	0	10.0	8.3	7.7	10.0	10.0	9.2	9.4	9.1	9.5
3552	4106	14090	20	W	42ND ST	DEAD END	VALLEY RD	4	Local	1	Asphalt	33	529	97	2,037	59	56	60	**58**	Mod	Fair	26	15		**57**	4.7	0	9.1	8.3	8.6	10.0	10.0	10.0	10.0	9.8	9.6
7066	4140	14100	10	W	43RD ST	CARDINAL CT	ARROYO	4	Local	1	Asphalt	35	254	49	1,037	60	58	60	**59**	Mod	Fair	16	24		**59**	4.4	0	10.0	7.7	8.4	10.0	10.0	10.0	10.0	9.0	10.0
3575	4139	14100	20	W	43RD ST	VALLEY RD	CARDINAL CT	4	Local	1	Asphalt	37	250	51	1,079	68	62	80	**66**	Strng	Good	6	25		**66**	4.0	0	10.0	7.6	9.4	10.0	10.0	10.0	10.0	8.9	10.0
3573	4137	14100	30	W	43RD ST	VALLEY RD	VALLEY RD	4	Local	1	Asphalt	35	110	21	449	66	52	60	**61**	Mod	Good	14	22		**61**	5.2	0	9.6	8.0	9.8	10.0	10.0	10.0	10.0	9.0	9.0
3571	4134	14100	40	W	43RD ST	ORIOLE CT	VALLEY RD	4	Local	1	Asphalt	33	139	25	535	76	66	60	**73**	Mod	V Good	5	20		**72**	3.5	0	9.9	8.5	10.0	10.0	10.0	10.0	10.0	8.6	9.5

City of Casper, WY
Street Inventory and Condition Summarry - Sorted by Street Name

GISID	Agency ID	Street Number	Block Number	Street Prefix	On Street	From Street	To Street	FunCL Code	FunCL	Pavetype Code	Pavetype	Pavement Width (ft)	Pavement Length (ft)	Add Area (yd2)	Pavement Area (yd2)	Peripheral Concrete: Sidewalk Length (ft)	Sidewalk Area (yd2)	Curb & Gutter Length (ft)	Estimated Ramp Count	Zone Summary: Zone Name	Zone Code	Zone Length (ft)	Zone Current PCI	Zone Backlog (%)	Zone Network Index	Zone Rank	Project Summary: Project ID	Project Description	Project Block Count	Project Length (ft)	Project Area (yd2)
6654	1305	4120	40	E	2ND ST	UNIVERSITY CT	S MINNESOTA AVE	2	Minor Arterial	2	Concrete	55	396	121	2,541	0	0	0	0	Zone 1	10	1,506,396	59	14	51	1	**6100**	6100 - 2ND ST	11	3,400	22,209
6653	1303	4120	50	E	2ND ST	S MINNESOTA AVE	S NEBRASKA AVE	2	Minor Arterial	2	Concrete	55	320	98	2,053	0	0	0	0	Zone 1	10	1,506,396	59	14	51	1	**6100**	6100 - 2ND ST	11	3,400	22,209
6652	1301	4120	60	E	2ND ST	S NEBRASKA AVE	S PENNSYLVANIA AVE	2	Minor Arterial	2	Concrete	56	358	111	2,339	0	0	0	0	Zone 1	10	1,506,396	59	14	51	1	**6100**	6100 - 2ND ST	11	3,400	22,209
6513	559	4120	80	E	2ND ST	S PENNSYLVANIA AVE	S IOWA AVE	2	Minor Arterial	2	Concrete	58	280	90	1,895	0	0	0	0	Zone 1	10	1,506,396	59	14	51	1	**6100**	6100 - 2ND ST	11	3,400	22,209
6512	557	4120	90	E	2ND ST	IOWA AVE	MONTANA AVE	2	Minor Arterial	2	Concrete	57	301	95	2,002	0	0	0	0	Zone 1	10	1,506,396	59	14	51	1	**6100**	6100 - 2ND ST	11	3,400	22,209
6511	553	4120	100	E	2ND ST	MONTANA AVE	COUNTRY CLUB RD	2	Minor Arterial	2	Concrete	56	181	56	1,183	0	0	0	0	Zone 1	10	1,506,396	59	14	51	1	**6100**	6100 - 2ND ST	11	3,400	22,209
6583	839	4120	110	E	2ND ST	COUNTRY CLUB RD	S HUBER DR	2	Minor Arterial	2	Concrete	56	677	211	4,423	0	0	0	0	Zone 1	10	1,506,396	59	14	51	1	**6100**	6100 - 2ND ST	11	3,400	22,209
6581	835	4120	120	E	2ND ST	S HUBER DR	S SINCLAIR PL	2	Minor Arterial	2	Concrete	57	569	180	3,784	0	0	0	0	Zone 1	10	1,506,396	59	14	51	1	**6100**	6100 - 2ND ST	11	3,400	22,209
6580	833	4120	130	E	2ND ST	S SINCLAIR PL	S SOCONY PL	2	Minor Arterial	2	Concrete	60	295	98	2,065	0	0	0	0	Zone 1	10	1,506,396	59	14	51	1	**6080**	6080 - 2ND ST + Others	8	4,881	34,895
6579	831	4120	140	E	2ND ST	S SOCONY PL	SUN DR	2	Minor Arterial	2	Concrete	60	295	98	2,065	0	0	0	0	Zone 1	10	1,506,396	59	14	51	1	**6080**	6080 - 2ND ST + Others	8	4,881	34,895
6529	661	4120	150	E	2ND ST	SUN DR	TRIGOOD DR	2	Minor Arterial	2	Concrete	59	325	107	2,237	0	0	0	0	Zone 1	10	1,506,396	59	14	51	1	**6080**	6080 - 2ND ST + Others	8	4,881	34,895
6527	658	4120	160	E	2ND ST	TRIGOOD DR	FOREST DR	2	Minor Arterial	2	Concrete	61	432	146	3,074	0	0	0	0	Zone 1	10	1,506,396	59	14	51	1	**6080**	6080 - 2ND ST + Others	8	4,881	34,895
6508	544	4120	180	E	2ND ST	FOREST DR	WALSH DR	2	Minor Arterial	2	Concrete	60	879	293	6,153	0	0	0	0	Zone 1	10	1,506,396	59	14	51	1	**6080**	6080 - 2ND ST + Others	8	4,881	34,895
6499	484	4120	190	E	2ND ST	WALSH DR	THELMA DR	2	Minor Arterial	2	Concrete	61	603	204	4,291	0	0	0	0	Zone 1	10	1,506,396	59	14	51	1	**6080**	6080 - 2ND ST + Others	8	4,881	34,895
7731	6138	4120	200	E	2ND ST	THELMA DR	SE WYOMING BLVD	2	Minor Arterial	2	Concrete	68	1,063	402	8,433	0	0	0	0	Zone 1	10	1,506,396	59	14	51	1	**6080**	6080 - 2ND ST + Others	8	4,881	34,895
6651	1296	4130	10	E	2ND ST	SE WYOMING BLVD	SCOTTHILL DR	2	Minor Arterial	2	Concrete	57	989	313	6,577	0	0	0	0	Zone 1	10	1,506,396	59	14	51	1	**6080**	6080 - 2ND ST + Others	8	4,881	34,895
9045	482	4130	20	E	2ND ST	SCOTTHILL RD	EASTRIDGE MALL	2	Minor Arterial	1	Asphalt	59	1,767	579	12,163	0	0	0	0	Zone 1	10	1,506,396	59	14	51	1	**6140**	6140 - 2ND ST	3	5,023	34,195
3087	3268	4130	30	E	2ND ST	LANDMARK DR	NEWPORT	2	Minor Arterial	1	Asphalt	58	2,349	757	15,895	0	0	0	0	Zone 1	10	1,506,396	59	14	51	1	**6140**	6140 - 2ND ST	3	5,023	34,195
6077	50072	4130	40	E	2ND ST	NEWPORT	BLACKMORE RD	2	Minor Arterial	1	Asphalt	58	907	292	6,137	0	0	0	0	Zone 1	10	1,506,396	59	14	51	1	**6140**	6140 - 2ND ST	3	5,023	34,195
3088	11832	4130	50	E	2ND ST	BLACKMORE RD	BETTY WAY	2	Minor Arterial	1	Asphalt	59	1,539	504	10,593	0	0	0	0	Zone 1	10	1,506,396	59	14	51	1	**6180**	6180 - 2ND ST	4	4,843	32,817
5885	3269	4130	60	E	2ND ST	BETTY WAY	BENTLEY DR	2	Minor Arterial	1	Asphalt	57	1,138	360	7,568	0	0	0	0	Zone 1	10	1,506,396	59	14	51	1	**6180**	6180 - 2ND ST	4	4,843	32,817
4918	5241	4130	70	E	2ND ST	ENTERPRISE DR	COLISEUM WAY	2	Minor Arterial	1	Asphalt	58	1,134	365	7,673	0	0	0	0	Zone 1	10	1,506,396	59	14	51	1	**6180**	6180 - 2ND ST	4	4,843	32,817
4920	2865	4130	80	E	2ND ST	COLISEUM WAY	PARKRIDGE DR	2	Minor Arterial	1	Asphalt	58	1,032	333	6,983	0	0	0	0	Zone 1	10	1,506,396	59	14	51	1	**6180**	6180 - 2ND ST	4	4,843	32,817
4922	6628	4130	90	E	2ND ST	RANCH RD	PARKRIDGE DR	2	Minor Arterial	1	Asphalt	58	900	290	6,090	0	0	0	0	Zone 1	10	1,506,396	59	14	51	1	**6060**	6060 - 2ND ST	3	4,286	29,397
4924	6558	4130	100	E	2ND ST	RANCH RD	GRANITE PEAK DR	2	Minor Arterial	1	Asphalt	59	1,500	492	10,325	0	0	0	0	Zone 1	10	1,506,396	59	14	51	1	**6060**	6060 - 2ND ST	3	4,286	29,397
4926	6631	4130	110	E	2ND ST	GRANITE PEAK DR	HAT SIX RD	2	Minor Arterial	1	Asphalt	59	1,886	618	12,982	0	0	0	0	Zone 1	10	1,506,396	59	14	51	1	**6060**	6060 - 2ND ST	3	4,286	29,397
6339	351000	13920	10	W	2ND ST	S ELM ST	NICHOLS AVE	4	Local	1	Asphalt	27	215	32	677	0	0	0	0	Zone 1	10	1,506,396	59	14	51	1	**9660**	9660 - ELM ST + Others	11	3,682	17,830
1279	552	13920	20	W	2ND ST	S ASH ST	S ELM ST	4	Local	1	Asphalt	35	364	71	1,486	0	0	0	0	Zone 1	10	1,506,396	59	14	51	1	**9660**	9660 - ELM ST + Others	11	3,682	17,830
1759	1342	13940	10	W	2ND ST	S CENTER ST	S DAVID ST	3	Collector	1	Asphalt	24	381	51	1,067	0	0	0	0	Zone 1	10	1,506,396	59	14	51	1	**10620**	10620 - ASH ST + Others	4	2,031	8,406
3333	3659	13960	10	W	30TH ST	S POPLAR ST	DEAD END	4	Local	1	Asphalt	40	583	130	2,721	0	0	0	0	Zone 1	10	1,506,396	59	14	51	1	**1400**	1400 - ASPEN DR + Others	10	5,093	19,850
4485	6402	13970	10	W	38TH ST	WOLF CREEK RD	FOX RD	4	Local	1	Asphalt	35	396	77	1,617	0	0	0	0	Zone 1	10	1,506,396	59	14	51	1	**7980**	7980 - 38TH ST + Others	6	3,804	14,475
4486	6404	13970	20	W	38TH ST	FOX	OTTER	4	Local	1	Asphalt	35	839	163	3,426	0	0	0	0	Zone 1	10	1,506,396	59	14	51	1	**7980**	7980 - 38TH ST + Others	6	3,804	14,475
4489	6405	13970	30	W	38TH ST	OTTER	ASPEN PL	4	Local	1	Asphalt	35	1,070	208	4,369	0	0	0	0	Zone 1	10	1,506,396	59	14	51	1	**7980**	7980 - 38TH ST + Others	6	3,804	14,475
3543	4089	13980	10	W	38TH ST	VALLEY RD	ARROYO DR	4	Local	1	Asphalt	32	317	56	1,183	0	0	0	0	Zone 1	10	1,506,396	59	14	51	1	**3040**	3040 - VALLEY RD + Others	8	2,398	9,023
3541	4087	13980	20	W	38TH ST	CARMEL DR	VALLEY RD	4	Local	1	Asphalt	33	297	54	1,143	0	0	0	0	Zone 1	10	1,506,396	59	14	51	1	**3040**	3040 - VALLEY RD + Others	8	2,398	9,023
4705	5936	13990	10	W	39TH ST	FOX	OTTER	4	Local	1	Asphalt	28	790	123	2,581	0	0	0	0	Zone 1	10	1,506,396	59	14	51	1	**7980**	7980 - 38TH ST + Others	6	3,804	14,475
3400	3773	14000	10	W	39TH ST	RIDGECREST DR	PLACID DR	4	Local	1	Asphalt	37	401	82	1,731	0	0	0	0	Zone 1	10	1,506,396	59	14	51	1	**2600**	2600 - PLACID DR + Others	6	2,303	9,829
3549	4099	14010	10	W	39TH ST	BROOKVIEW DR	RIDGECREST DR	3	Collector	1	Asphalt	34	245	46	972	0	0	0	0	Zone 1	10	1,506,396	59	14	51	1	**1320**	1320 - 39TH ST + Others	16	6,579	28,518
3386	3754	14010	20	W	39TH ST	PLACID DR	BROOKVIEW DR	3	Collector	1	Asphalt	36	200	40	840	0	0	0	0	Zone 1	10	1,506,396	59	14	51	1	**1320**	1320 - 39TH ST + Others	16	6,579	28,518
3396	3765	14010	30	W	39TH ST	JANEL DR	PLACID DR	3	Collector	1	Asphalt	34	230	43	912	0	0	0	0	Zone 1	10	1,506,396	59	14	51	1	**1320**	1320 - 39TH ST + Others	16	6,579	28,518
3397	3766	14010	40	W	39TH ST	PLATEAU DR	JANEL DR	3	Collector	1	Asphalt	36	206	41	865	0	0	0	0	Zone 1	10	1,506,396	59	14	51	1	**1320**	1320 - 39TH ST + Others	16	6,579	28,518
3394	3763	14010	50	W	39TH ST	ARROYO DR	PLATEAU PL	3	Collector	1	Asphalt	35	215	42	878	0	0	0	0	Zone 1	10	1,506,396	59	14	51	1	**1320**	1320 - 39TH ST + Others	16	6,579	28,518
3392	3760	14020	10	W	39TH ST	VALLEY RD	ARROYO DR	3	Collector	1	Asphalt	36	563	113	2,365	0	0	0	0	Zone 1	10	1,506,396	59	14	51	1	**1320**	1320 - 39TH ST + Others	16	6,579	28,518
3399	3772	14020	20	W	39TH ST	S COFFMAN AVE	VALLEY RD	3	Collector	1	Asphalt	39	847	184	3,854	0	0	0	0	Zone 1	10	1,506,396	59	14	51	1	**1320**	1320 - 39TH ST + Others	16	6,579	28,518
3403	3781	14020	30	W	39TH ST	HAWTHORNE AVE	S COFFMAN AVE	3	Collector	1	Asphalt	40	313	70	1,461	0	0	0	0	Zone 1	10	1,506,396	59	14	51	1	**1320**	1320 - 39TH ST + Others	16	6,579	28,518
3239	3503	14020	40	W	39TH ST	S POPLAR ST	HAWTHORNE AVE	3	Collector	1	Asphalt	40	311	69	1,451	0	0	0	0	Zone 1	10	1,506,396	59	14	51	1	**1320**	1320 - 39TH ST + Others	16	6,579	28,518
9246	3000001	4150	10	E	3RD ST	E 3RD ST	S KIMBALL ST	4	Local	1	Asphalt	16	114	10	213	0	0	0	0	Zone 1	10	1,506,396	59	14	51	1	**6160**	6160 - PARK ST + Others	6	2,138	10,459
6585	843	4150	20	E	3RD ST	S KIMBALL ST	S KIMBALL ST	4	Local	1	Asphalt	35	309	60	1,262	0	0	0	0	Zone 1	10	1,506,396	59	14	51	1	**6160**	6160 - PARK ST + Others	6	2,138	10,459
1092	193	4150	30	E	3RD ST	S PARK ST	S GRANT ST	4	Local	1	Asphalt	32	378	67	1,411	0	0	0	0	Zone 1	10	1,506,396	59	14	51	1	**6240**	6240 - GRANT ST + Others	5	1,876	8,962
1091	192	4150	40	E	3RD ST	S GRANT ST	S LINCOLN ST	4	Local	1	Asphalt	33	381	70	1,467	0	0	0	0	Zone 1	10	1,506,396	59	14	51	1	**6120**	6120 - 3RD ST + Others	4	1,505	6,620
1090	191	4150	50	E	3RD ST	S LINCOLN ST	S JEFFERSON ST	4	Local	1	Asphalt	33	379	69	1,459	0	0	0	0	Zone 1	10	1,506,396	59	14	51	1	**6300**	6300 - LINCOLN ST + Others	4	1,500	6,639
1089	190	4150	60	E	3RD ST	S JEFFERSON ST	S MCKINLEY ST	4	Local	1	Asphalt	32	381	68	1,422	0	0	0	0	Zone 1	10	1,506,396	59	14	51	1	**6220**	6220 - JEFFERSON ST + Others	8	2,981	13,802
1358	662	4160	10	E	3RD ST	S JACKSON ST	S WASHINGTON ST	4	Local	1	Asphalt	29	380	61	1,286	0	0	0	0	Zone 1	10	1,506,396	59	14	51	1	**6200**	6200 - 6TH ST + Others	9	3,386	13,298
1825	1442	4160	20	E	3RD ST	S WASHINGTON ST	S CONWELL ST	4	Local	1	Asphalt	31	562	97	2,033	0	0	0	0	Zone 1	10	1,506,396	59	14	51	1	**6280**	6280 - 3RD ST + Others	3	1,616	7,003
1823	1440	4170	10	E	3RD ST	S CONWELL ST	S WILSON ST	4	Local	1	Asphalt	38	198	42	878	0	0	0	0	Zone 1	10	1,506,396	59	14	51	1	**6340**	6340 - 3RD ST + Others	10	3,895	18,274
1821	1438	4170	20	E	3RD ST	S WILSON ST	S FENWAY ST	4	Local	1	Asphalt	38	380	80	1,685	0	0	0	0	Zone 1	10	1,506,396	59	14	51	1	**6340**	6340 - 3RD ST + Others	10	3,895	18,274
1818	1435	4170	30	E	3RD ST	S FENWAY ST	S KENWOOD ST	4	Local	1	Asphalt	40	380	84	1,773	0	0	0	0	Zone 1	10	1,506,396	59	14	51	1	**6340**	6340 - 3RD ST + Others	10	3,895	18,274
1492	924	4170	40	E	3RD ST	S KENWOOD ST	S ELK ST	4	Local	1	Asphalt	40	380	84	1,773	0	0	0	0	Zone 1	10	1,506,396	59	14	51	1	**6340**	6340 - 3RD ST + Others	10	3,895	18,274
1489	921	4170	50	E	3RD ST	S ELK ST	S LOWELL ST	4	Local	1	Asphalt	40	379	84	1,769	0	0	0	0	Zone 1	10	1,506,396	59	14	51	1	**6340**	6340 - 3RD ST + Others	10	3,895	18,274
1814	1431	4170	60	E	3RD ST	S LOWELL ST	S LENNOX ST	4	Local	1	Asphalt	41	382	87	1,827	0	0	0	0	Zone 1	10	1,506,396	59	14	51	1	**6340**	6340 - 3RD ST + Others	10	3,895	18,274
1812	1428	4170	70	E	3RD ST	S LENNOX ST	S BEVERLY ST	4	Local	1	Asphalt	40	426	95	1,988	0	0	0	0	Zone 1	10	1,506,396	59	14	51	1	**6340**	6340 - 3RD ST + Others	10	3,895	18,274
1810	1426	4180	10	E	3RD ST	S BEVERLY ST	WISCONSIN ST	4	Local	1	Asphalt	33	245	45	943	0	0	0	0	Zone 1	10	1,506,396	59	14	51	1	**6320**	6320 - PENNSYLVANIA AVE + Others	6	2,156	8,591
1781	1372	4180	20	E	3RD ST	WISCONSIN ST	S MINNESOTA AVE	4	Local	1	Asphalt	32	120	21	448	0	0	0	0	Zone 1	10	1,506,396	59	14	51	1	**6320**	6320 - PENNSYLVANIA AVE + Others	6	2,156	8,591
1779	1370	4180	30	E	3RD ST	S MINNESOTA AVE	S NEBRASKA AVE	4	Local	1	Asphalt	35	375	73	1,531	0	0	0	0	Zone 1	10	1,506,396	59	14	51	1	**6320**	6320 - PENNSYLVANIA AVE + Others	6	2,156	8,591
1456	850	4180	40	E	3RD ST	S NEBRASKA AVE	S PENNSYLVANIA AVE	4	Local	1	Asphalt	33	478	88	1,840	0	0	0	0	Zone 1	10	1,506,396	59	14	51	1	**6260**	6260 - MINNESOTA AVE + Others	4	2,075	7,970
1843	1484	4190	10	E	3RD ST	COUNTRY CLUB RD	S HUBER DR	4	Local	1	Asphalt	37	449	92	1,938	0	0	0	0	Zone 1	10	1,506,396	59	14	51	1	**6360**	6360 - 4TH ST + Others	8	3,368	14,917
1837	1478	4190	20	E	3RD ST	S HUBER DT	SWANTON AVE	4	Local	1	Asphalt	37	737	151	3,181	0	0	0	0	Zone 1	10	1,506,396	59	14	51	1	**6360**	6360 - 4TH ST + Others	8	3,368	14,917
4511	4105	14040	10	W	40TH ST	FOX	WOLF CREEK RD	4	Local	1	Asphalt	30	258	43	903	0	0	0	0	Zone 1	10	1,506,396	59	14	51	1	**1620**	1620 - FOX + Others	6	2,031	7,748
3409	3791	14050	10	W	40TH ST	VALLEY RD	ARROYO DR	4	Local	1	Asphalt	31	818	141	2,958	0	0	0	0	Zone 1	10	1,506,396	59	14	51	1	**12140**	12140 - 42ND ST + Others	9	3,908	14,546
3247	3514	14060	10	W	41ST ST	VALLEY RD	ARROYO DR	4	Local	1	Asphalt	31	385	66	1,392	0	0	0	0	Zone 1	10	1,506,396	59	14	51	1	**12140**	12140 - 42ND ST + Others	9	3,908	14,546
3244	3511	14060	20	W	41ST ST	VALLEY RD	VALLEY RD	4	Local	1	Asphalt	31	644	111	2,329	0	0	0	0	Zone 1	10	1,506,396	59	14	51	1	**12140**	12140 - 42ND ST + Others	9	3,908	14,546
3550	4101	14070	10	W	42ND ST	ALLYSON PL	PLACID DR	4	Local	1	Asphalt	35	492	96	2,009	0	0	0	0	Zone 1	10	1,506,396	59	14	51	1	**1080**	1080 - PLACID DR + Others	6	2,468	10,204
3557	4112	14070	20	W	42ND ST	ARROYO DR	ALLYSON PL	4	Local	1	Asphalt	33	225	41	866	0	0	0	0	Zone 1	10	1,506,396	59	14	51	1	**12140**	12140 - 42ND ST + Others	9	3,908	14,546
3554	4109	14090	10	W	42ND ST	VALLEY RD	ARROYO DR	4	Local	1	Asphalt	32	589	105	2,199	0	0	0	0	Zone 1	10	1,506,396	59	14	51	1	**12140**	12140 - 42ND ST + Others	9	3,908	14,546
3552	4106	14090	20	W	42ND ST	DEAD END	VALLEY RD	4	Local	1	Asphalt	33	529	97	2,037	0	0	0	0	Zone 1	10	1,506,396	59	14	51	1	**12140**	12140 - 42ND ST + Others	9	3,908	14,546
7066	4140	14100	10	W	43RD ST	CARDINAL CT	ARROYO	4	Local	1	Asphalt	35	254	49	1,037	0	0	0	0	Zone 1	10	1,506,396	59	14	51	1	**3020**	3020 - VALLEY RD + Others	7	2,491	10,182
3575	4139	14100	20	W	43RD ST	VALLEY RD	CARDINAL CT	4	Local	1	Asphalt	37	250	51	1,079	0	0	0	0	Zone 1	10	1,506,396	59	14	51	1	**3020**	3020 - VALLEY RD + Others	7	2,491	10,182
3573	4137	14100	30	W	43RD ST	VALLEY RD	VALLEY RD	4	Local	1	Asphalt	35	110	21	449	0	0	0	0	Zone 1	10	1,506,396	59	14	51	1	**3020**	3020 - VALLEY RD + Others	7	2,491	10,182
3571	4134	14100	40	W	43RD ST	ORIOLE CT	VALLEY RD	4	Local	1	Asphalt	33	139	25	535	0	0	0	0	Zone 1	10	1,506,396	59	14	51	1	**3020**	3020 - VALLEY RD + Others	7	2,491	10,182

City of Casper, WY
Street Inventory and Condition Summarry - Sorted by Street Name

GISID	Agency ID	Street Number	Block Number	Street Prefix	On Street	From Street	To Street	FunCL Code	FunCL	Pavetype Code	Pavetype	Pavement Width (ft)	Pavement Length (ft)	Add Area (yd2)	Pavement Area (yd2)	Project Current PCI	Project Condition Rating	Project Strength Code	Project FunCl Code	Project Pavetype Code
6654	1305	4120	40	E	2ND ST	UNIVERSITY CT	S MINNESOTA AVE	2	Minor Arterial	2	Concrete	55	396	121	2,541	**73**	V Good	2	2	2
6653	1303	4120	50	E	2ND ST	S MINNESOTA AVE	S NEBRASKA AVE	2	Minor Arterial	2	Concrete	55	320	98	2,053	**73**	V Good	2	2	2
6652	1301	4120	60	E	2ND ST	S NEBRASKA AVE	S PENNSYLVANIA AVE	2	Minor Arterial	2	Concrete	56	358	111	2,339	**73**	V Good	2	2	2
6513	559	4120	80	E	2ND ST	S PENNSYLVANIA AVE	S IOWA AVE	2	Minor Arterial	2	Concrete	58	280	90	1,895	**73**	V Good	2	2	2
6512	557	4120	90	E	2ND ST	IOWA AVE	MONTANA AVE	2	Minor Arterial	2	Concrete	57	301	95	2,002	**73**	V Good	2	2	2
6511	553	4120	100	E	2ND ST	MONTANA AVE	COUNTRY CLUB RD	2	Minor Arterial	2	Concrete	56	181	56	1,183	**73**	V Good	2	2	2
6583	839	4120	110	E	2ND ST	COUNTRY CLUB RD	S HUBER DR	2	Minor Arterial	2	Concrete	56	677	211	4,423	**73**	V Good	2	2	2
6581	835	4120	120	E	2ND ST	S HUBER DR	S SINCLAIR PL	2	Minor Arterial	2	Concrete	57	569	180	3,784	**73**	V Good	2	2	2
6580	833	4120	130	E	2ND ST	S SINCLAIR PL	S SOCONY PL	2	Minor Arterial	2	Concrete	60	295	98	2,065	**73**	V Good	2	2	2
6579	831	4120	140	E	2ND ST	S SOCONY PL	SUN DR	2	Minor Arterial	2	Concrete	60	295	98	2,065	**73**	V Good	2	2	2
6529	661	4120	150	E	2ND ST	SUN DR	TRIGOOD DR	2	Minor Arterial	2	Concrete	59	325	107	2,237	**73**	V Good	2	2	2
6527	658	4120	160	E	2ND ST	TRIGOOD DR	FOREST DR	2	Minor Arterial	2	Concrete	61	432	146	3,074	**73**	V Good	2	2	2
6508	544	4120	180	E	2ND ST	FOREST DR	WALSH DR	2	Minor Arterial	2	Concrete	60	879	293	6,153	**73**	V Good	2	2	2
6499	484	4120	190	E	2ND ST	WALSH DR	THELMA DR	2	Minor Arterial	2	Concrete	61	603	204	4,291	**73**	V Good	2	2	2
7731	6138	4120	200	E	2ND ST	THELMA DR	SE WYOMING BLVD	2	Minor Arterial	2	Concrete	68	1,063	402	8,433	**73**	V Good	2	2	2
6651	1296	4130	10	E	2ND ST	SE WYOMING BLVD	SCOTTHILL DR	2	Minor Arterial	2	Concrete	57	989	313	6,577	**73**	V Good	2	2	2
9045	482	4130	20	E	2ND ST	SCOTTHILL RD	EASTRIDGE MALL	2	Minor Arterial	1	Asphalt	59	1,767	579	12,163	**52**	Fair	2	2	1
3087	3268	4130	30	E	2ND ST	LANDMARK DR	NEWPORT	2	Minor Arterial	1	Asphalt	58	2,349	757	15,895	**52**	Fair	2	2	1
6077	50072	4130	40	E	2ND ST	NEWPORT	BLACKMORE RD	2	Minor Arterial	1	Asphalt	58	907	292	6,137	**52**	Fair	2	2	1
3088	11832	4130	50	E	2ND ST	BLACKMORE RD	BETTY WAY	2	Minor Arterial	1	Asphalt	59	1,539	504	10,593	**54**	Fair	2	2	1
5885	3269	4130	60	E	2ND ST	BETTY WAY	BENTLEY DR	2	Minor Arterial	1	Asphalt	57	1,138	360	7,568	**54**	Fair	2	2	1
4918	5241	4130	70	E	2ND ST	ENTERPRISE DR	COLISEUM WAY	2	Minor Arterial	1	Asphalt	58	1,134	365	7,673	**54**	Fair	2	2	1
4920	2865	4130	80	E	2ND ST	COLISEUM WAY	PARKRIDGE DR	2	Minor Arterial	1	Asphalt	58	1,032	333	6,983	**54**	Fair	2	2	1
4922	6628	4130	90	E	2ND ST	RANCH RD	PARKRIDGE DR	2	Minor Arterial	1	Asphalt	58	900	290	6,090	**53**	Fair	2	2	1
4924	6558	4130	100	E	2ND ST	RANCH RD	GRANITE PEAK DR	2	Minor Arterial	1	Asphalt	59	1,500	492	10,325	**53**	Fair	2	2	1
4926	6631	4130	110	E	2ND ST	GRANITE PEAK DR	HAT SIX RD	2	Minor Arterial	1	Asphalt	59	1,886	618	12,982	**53**	Fair	2	2	1
6339	351000	13920	10	W	2ND ST	S ELM ST	NICHOLS AVE	4	Local	1	Asphalt	27	215	32	677	**76**	V Good	2	4	1
1279	552	13920	20	W	2ND ST	S ASH ST	S ELM ST	4	Local	1	Asphalt	35	364	71	1,486	**76**	V Good	2	4	1
1759	1342	13940	10	W	2ND ST	S CENTER ST	S DAVID ST	3	Collector	1	Asphalt	24	381	51	1,067	**74**	V Good	2	3	1
3333	3659	13960	10	W	30TH ST	S POPLAR ST	DEAD END	4	Local	1	Asphalt	40	583	130	2,721	**51**	Fair	2	4	1
4485	6402	13970	10	W	38TH ST	WOLF CREEK RD	FOX RD	4	Local	1	Asphalt	35	396	77	1,617	**62**	Good	2	4	1
4486	6404	13970	20	W	38TH ST	FOX	OTTER	4	Local	1	Asphalt	35	839	163	3,426	**62**	Good	2	4	1
4489	6405	13970	30	W	38TH ST	OTTER	ASPEN PL	4	Local	1	Asphalt	35	1,070	208	4,369	**62**	Good	2	4	1
3543	4089	13980	10	W	38TH ST	VALLEY RD	ARROYO DR	4	Local	1	Asphalt	32	317	56	1,183	**51**	Fair	2	4	1
3541	4087	13980	20	W	38TH ST	CARMEL DR	VALLEY RD	4	Local	1	Asphalt	33	297	54	1,143	**51**	Fair	2	4	1
4705	5936	13990	10	W	39TH ST	FOX	OTTER	4	Local	1	Asphalt	28	790	123	2,581	**62**	Good	2	4	1
3400	3773	14000	10	W	39TH ST	RIDGECREST DR	PLACID DR	4	Local	1	Asphalt	37	401	82	1,731	**44**	Marginal	2	4	1
3549	4099	14010	10	W	39TH ST	BROOKVIEW DR	RIDGECREST DR	3	Collector	1	Asphalt	34	245	46	972	**66**	Good	2	3	1
3386	3754	14010	20	W	39TH ST	PLACID DR	BROOKVIEW DR	3	Collector	1	Asphalt	36	200	40	840	**66**	Good	2	3	1
3396	3765	14010	30	W	39TH ST	JANEL DR	PLACID DR	3	Collector	1	Asphalt	34	230	43	912	**66**	Good	2	3	1
3397	3766	14010	40	W	39TH ST	PLATEAU DR	JANEL DR	3	Collector	1	Asphalt	36	206	41	865	**66**	Good	2	3	1
3394	3763	14010	50	W	39TH ST	ARROYO DR	PLATEAU PL	3	Collector	1	Asphalt	35	215	42	878	**66**	Good	2	3	1
3392	3760	14020	10	W	39TH ST	VALLEY RD	ARROYO DR	3	Collector	1	Asphalt	36	563	113	2,365	**66**	Good	2	3	1
3399	3772	14020	20	W	39TH ST	S COFFMAN AVE	VALLEY RD	3	Collector	1	Asphalt	39	847	184	3,854	**66**	Good	2	3	1
3403	3781	14020	30	W	39TH ST	HAWTHORNE AVE	S COFFMAN AVE	3	Collector	1	Asphalt	40	313	70	1,461	**66**	Good	2	3	1
3239	3503	14020	40	W	39TH ST	S POPLAR ST	HAWTHORNE AVE	3	Collector	1	Asphalt	40	311	69	1,451	**66**	Good	2	3	1
9246	3000001	4150	10	E	3RD ST	E 3RD ST	S KIMBALL ST	4	Local	1	Asphalt	16	114	10	213	**57**	Fair	3	4	1
6585	843	4150	20	E	3RD ST	S KIMBALL ST	S KIMBALL ST	4	Local	1	Asphalt	35	309	60	1,262	**57**	Fair	3	4	1
1092	193	4150	30	E	3RD ST	S PARK ST	S GRANT ST	4	Local	1	Asphalt	32	378	67	1,411	**48**	Marginal	2	4	1
1091	192	4150	40	E	3RD ST	S GRANT ST	S LINCOLN ST	4	Local	1	Asphalt	33	381	70	1,467	**55**	Fair	2	4	1
1090	191	4150	50	E	3RD ST	S LINCOLN ST	S JEFFERSON ST	4	Local	1	Asphalt	33	379	69	1,459	**45**	Marginal	2	4	1
1089	190	4150	60	E	3RD ST	S JEFFERSON ST	S MCKINLEY ST	4	Local	1	Asphalt	32	381	68	1,422	**64**	Good	2	4	1
1358	662	4160	10	E	3RD ST	S JACKSON ST	S WASHINGTON ST	4	Local	1	Asphalt	29	380	61	1,286	**64**	Good	2	4	1
1825	1442	4160	20	E	3RD ST	S WASHINGTON ST	S CONWELL ST	4	Local	1	Asphalt	31	562	97	2,033	**43**	Marginal	2	4	1
1823	1440	4170	10	E	3RD ST	S CONWELL ST	S WILSON ST	4	Local	1	Asphalt	38	198	42	878	**84**	V Good	2	4	1
1821	1438	4170	20	E	3RD ST	S WILSON ST	S FENWAY ST	4	Local	1	Asphalt	38	380	80	1,685	**84**	V Good	2	4	1
1818	1435	4170	30	E	3RD ST	S FENWAY ST	S KENWOOD ST	4	Local	1	Asphalt	40	380	84	1,773	**84**	V Good	2	4	1
1492	924	4170	40	E	3RD ST	S KENWOOD ST	S ELK ST	4	Local	1	Asphalt	40	380	84	1,773	**84**	V Good	2	4	1
1489	921	4170	50	E	3RD ST	S ELK ST	S LOWELL ST	4	Local	1	Asphalt	40	379	84	1,769	**84**	V Good	2	4	1
1814	1431	4170	60	E	3RD ST	S LOWELL ST	S LENNOX ST	4	Local	1	Asphalt	41	382	87	1,827	**84**	V Good	2	4	1
1812	1428	4170	70	E	3RD ST	S LENNOX ST	S BEVERLY ST	4	Local	1	Asphalt	40	426	95	1,988	**84**	V Good	2	4	1
1810	1426	4180	10	E	3RD ST	S BEVERLY ST	WISCONSIN ST	4	Local	1	Asphalt	33	245	45	943	**54**	Fair	2	4	1
1781	1372	4180	20	E	3RD ST	WISCONSIN ST	S MINNESOTA AVE	4	Local	1	Asphalt	32	120	21	448	**54**	Fair	2	4	1
1779	1370	4180	30	E	3RD ST	S MINNESOTA AVE	S NEBRASKA AVE	4	Local	1	Asphalt	35	375	73	1,531	**54**	Fair	2	4	1
1456	850	4180	40	E	3RD ST	S NEBRASKA AVE	S PENNSYLVANIA AVE	4	Local	1	Asphalt	33	478	88	1,840	**61**	Good	2	4	1
1843	1484	4190	10	E	3RD ST	COUNTRY CLUB RD	S HUBER DR	4	Local	1	Asphalt	37	449	92	1,938	**50**	Fair	2	4	1
1837	1478	4190	20	E	3RD ST	S HUBER DT	SWANTON AVE	4	Local	1	Asphalt	37	737	151	3,181	**50**	Fair	2	4	1
4511	4105	14040	10	W	40TH ST	FOX	WOLF CREEK RD	4	Local	1	Asphalt	30	258	43	903	**52**	Fair	2	4	1
3409	3791	14050	10	W	40TH ST	VALLEY RD	ARROYO DR	4	Local	1	Asphalt	31	818	141	2,958	**50**	Fair	2	4	1
3247	3514	14060	10	W	41ST ST	VALLEY RD	ARROYO DR	4	Local	1	Asphalt	31	385	66	1,392	**50**	Fair	2	4	1
3244	3511	14060	20	W	41ST ST	VALLEY RD	VALLEY RD	4	Local	1	Asphalt	31	644	111	2,329	**50**	Fair	2	4	1
3550	4101	14070	10	W	42ND ST	ALLYSON PL	PLACID DR	4	Local	1	Asphalt	35	492	96	2,009	**63**	Good	2	4	1
3557	4112	14070	20	W	42ND ST	ARROYO DR	ALLYSON PL	4	Local	1	Asphalt	33	225	41	866	**50**	Fair	2	4	1
3554	4109	14090	10	W	42ND ST	VALLEY RD	ARROYO DR	4	Local	1	Asphalt	32	589	105	2,199	**50**	Fair	2	4	1
3552	4106	14090	20	W	42ND ST	DEAD END	VALLEY RD	4	Local	1	Asphalt	33	529	97	2,037	**50**	Fair	2	4	1
7066	4140	14100	10	W	43RD ST	CARDINAL CT	ARROYO	4	Local	1	Asphalt	35	254	49	1,037	**63**	Good	2	4	1
3575	4139	14100	20	W	43RD ST	VALLEY RD	CARDINAL CT	4	Local	1	Asphalt	37	250	51	1,079	**63**	Good	2	4	1
3573	4137	14100	30	W	43RD ST	VALLEY RD	VALLEY RD	4	Local	1	Asphalt	35	110	21	449	**63**	Good	2	4	1
3571	4134	14100	40	W	43RD ST	ORIOLE CT	VALLEY RD	4	Local	1	Asphalt	33	139	25	535	**63**	Good	2	4	1

City of Casper, WY

Street Inventory and Condition Summarry - Sorted by Street Name

IMS Easy Street Analysis

GISID	Agency ID	Street Number	Block Number	Street Prefix	On Street	From Street	To Street	FunCL Code	FunCL	Pavetype Code	Pavetype	Pavement Width (ft)	Pavement Length (ft)	Add Area (yd2)	Pavement Area (yd2)	Condition Summary: Surface Distress Index (SDI)	Roughness Index (RI)	Structural Index (SI)	Pavement Cndtn Index (PCI)	Strength Rating	Condition Rating	Load Assoc Distress Deducts (LADD)	Non-Load Distress Deducts (NLAD)	PCI Override (OPCI)	OPCI Date	Current Segment PCI (CPCI)	Condition Details: Segment IRI (mm/m)	Deflection Results	Rutting (ACP Only)	L&T Cracking / Linear Crk	Alligator Cracking Divided Slab / Blow Up	Map Crk / Crnr Brk / D Crk	Edge Cracking Joint Spall / Joint Sealant	Distortions / Faulting	Bleeding / Polished Agg	Raveling / Scaling / CAL	Patches / Potholes
1032	59	14100	50	W	43RD ST	SUNRISE DR	ORIOLE CT	4	Local	1	Asphalt	37	399	82	1,722	62	57	60	**60**	Mod	Good	23	15			**60**	4.5	0	9.8	8.8	9.0	10.0	10.0	9.7	10.0	9.1	8.9
3587	4164	14110	10	W	44TH ST	ORIOLE CT	SUNRISE DR	4	Local	1	Asphalt	34	420	79	1,666	50	59	60	**53**	Mod	Fair	34	17			**52**	4.3	0	9.0	8.4	9.6	10.0	10.0	10.0	10.0	9.3	7.5
3616	4200	14120	10	W	45TH AVE	CARDINAL CT	ARROYO DR	4	Local	1	Asphalt	35	255	50	1,041	72	66	60	**70**	Mod	V Good	7	21			**69**	3.5	0	10.0	7.6	9.3	10.0	10.0	10.0	10.0	9.6	10.0
3623	4207	14120	20	W	45TH AVE	VALLEY RD	CARDINAL DR	4	Local	1	Asphalt	34	250	47	992	67	64	80	**66**	Strng	Good	0	33			**66**	3.7	0	10.0	6.2	10.0	10.0	10.0	10.0	10.0	9.5	10.0
3631	4215	14120	30	W	45TH AVE	ORIOLE CT	VALLEY RD	4	Local	1	Asphalt	35	250	49	1,021	68	86	80	**74**	Strng	V Good	0	32			**74**	2.0	0	10.0	6.3	10.0	10.0	10.0	10.0	10.0	9.5	10.0
2094	1869	14120	40	W	45TH AVE	SUNRISE DR	ORIOLE CT	4	Local	1	Asphalt	35	333	65	1,360	64	68	80	**65**	Strng	Good	5	31			**65**	3.4	0	10.0	6.4	9.5	10.0	10.0	10.0	10.0	9.6	10.0
2095	1870	14120	50	W	45TH AVE	CUL-DE-SAC	SUNRISE DR	4	Local	1	Asphalt	51	157	44	933	59	62	80	**60**	Strng	Good	14	26			**60**	3.9	0	10.0	7.4	10.0	10.0	10.0	10.0	9.1	8.2
2093	1868	14130	10	W	45TH ST	CARIBOU	FOX	4	Local	1	Asphalt	28	211	33	689	69	37	80	**58**	Strng	Fair	16	15			**58**	8.2	0	10.0	8.3	8.7	10.0	10.0	9.6	10.0	9.7	10.0
2929	3033	14130	20	W	45TH ST	PUMA DR	CARIBOU	4	Local	1	Asphalt	30	277	46	970	76	43	60	**65**	Mod	Good	12	12			**65**	6.7	0	10.0	8.8	9.4	10.0	10.0	10.0	10.0	9.6	9.2
2927	3031	14130	30	W	45TH ST	MOOSE	PUMA DR	4	Local	1	Asphalt	29	619	100	2,094	69	43	60	**60**	Mod	Good	20	11			**60**	6.8	0	8.8	8.8	9.2	10.0	10.0	9.9	10.0	9.7	10.0
3228	3490	14140	10	W	45TH ST	SHASTA DR	BOBCAT	4	Local	1	Asphalt	29	284	46	961	54	43	60	**50**	Mod	Fair	32	14			**50**	6.9	0	10.0	8.4	7.4	10.0	10.0	10.0	10.0	9.7	9.3
3629	4213	14150	10	W	45TH ST	S ASH ST	CUL-DE-SAC	4	Local	1	Asphalt	43	309	74	1,554	75	56	60	**69**	Mod	Good	10	15			**68**	4.7	0	10.0	8.8	9.0	10.0	10.0	10.0	10.0	9.1	10.0
3627	4211	14150	20	W	45TH ST	S DAVID ST	S ASH ST	4	Local	1	Asphalt	35	273	53	1,115	74	70	60	**73**	Mod	V Good	11	15			**72**	3.1	0	10.0	8.4	8.9	10.0	10.0	10.0	10.0	9.6	10.0
3624	4208	14150	30	W	45TH ST	S CENTER ST	S DAVID ST	4	Local	1	Asphalt	36	244	49	1,025	79	69	60	**76**	Mod	V Good	0	21			**75**	3.2	0	10.0	7.7	10.0	10.0	10.0	10.0	10.0	9.5	10.0
3636	4222	14160	10	W	46TH ST	MOOSE	PUMA DR	4	Local	1	Asphalt	29	619	100	2,094	51	43	60	**48**	Mod	Marginal	29	20			**48**	6.7	0	10.0	7.8	7.1	10.0	10.0	10.0	10.0	9.6	10.0
3633	4218	14160	20	W	46TH ST	BOBCAT	MOOSE	4	Local	1	Asphalt	28	239	37	781	31	48	60	**37**	Mod	Poor	50	18			**36**	5.9	0	8.3	7.9	6.7	10.0	10.0	10.0	10.0	9.7	9.9
4707	6561	14170	10	W	46TH ST	SHASTA DR	HAVASU DR	4	Local	1	Asphalt	30	247	41	865	90	35	60	**72**	Mod	V Good	7	2			**71**	9.5	0	10.0	10.0	10.0	10.0	10.0	9.0	10.0	9.6	10.0
3469	3878	14180	10	W	47TH ST	S ELM ST	S OAK ST	4	Local	1	Asphalt	36	209	42	878	29	48	60	**35**	Mod	Poor	51	20			**35**	5.9	0	10.0	8.1	4.9	10.0	10.0	10.0	10.0	9.2	10.0
3468	3876	14180	20	W	47TH ST	S ASH ST	S ELM ST	4	Local	1	Asphalt	37	233	48	1,006	39	47	60	**42**	Mod	Marginal	44	16			**41**	6.0	0	10.0	8.2	6.8	10.0	10.0	9.0	10.0	9.7	9.4
3464	3871	14180	30	W	47TH ST	S DAVID ST	S ASH ST	4	Local	1	Asphalt	36	232	46	974	27	49	60	**34**	Mod	Poor	58	14			**34**	5.7	0	10.0	8.4	5.3	10.0	9.1	9.0	10.0	9.7	10.0
3467	3875	14180	40	W	47TH ST	S CENTER ST	S DAVID ST	4	Local	1	Asphalt	35	227	44	927	22	49	30	**31**	Weak	Poor	65	14			**30**	5.7	0	9.8	8.5	5.5	10.0	10.0	9.0	10.0	9.7	8.6
4543	5913	14190	10	W	47TH ST	MOUNTAIN WAY	VISTA WAY	4	Local	1	Asphalt	34	250	47	992	44	66	60	**51**	Mod	Fair	31	25			**51**	3.5	0	8.5	7.6	8.3	10.0	10.0	10.0	10.0	9.0	10.0
4541	5914	14190	20	W	47TH ST	VISTA WAY	STONERIDGE WAY	4	Local	1	Asphalt	35	247	48	1,009	46	49	80	**47**	Strng	Marginal	22	32			**46**	5.7	0	8.0	6.8	9.7	10.0	10.0	10.0	10.0	8.9	10.0
5692	1466	4200	10	E	4TH ST	S KIMBALL ST	S PARK ST	4	Local	1	Asphalt	34	380	72	1,507	60	45	80	**55**	Strng	Fair	17	22			**55**	6.4	0	8.7	8.5	9.5	10.0	10.0	10.0	10.0	8.1	10.0
1442	821	4200	20	E	4TH ST	S PARK ST	S GRANT ST	4	Local	1	Asphalt	33	380	70	1,463	48	52	60	**49**	Mod	Marginal	36	16			**49**	5.3	0	9.1	8.8	8.1	10.0	10.0	9.4	10.0	8.9	9.5
1266	528	4200	30	E	4TH ST	S GRANT ST	S LINCOLN ST	4	Local	1	Asphalt	33	380	70	1,463	39	59	60	**46**	Mod	Marginal	42	19			**45**	4.3	0	10.0	8.3	6.4	10.0	10.0	10.0	10.0	9.0	9.3
5691	1465	4200	40	E	4TH ST	S LINCOLN ST	S JEFFERSON ST	4	Local	1	Asphalt	34	380	72	1,507	58	51	60	**56**	Mod	Fair	26	15			**55**	5.4	0	10.0	8.8	7.5	10.0	10.0	9.8	10.0	9.1	10.0
5689	1463	4200	50	E	4TH ST	S JEFFERSON ST	S MCKINLEY ST	4	Local	1	Asphalt	34	380	72	1,507	64	54	60	**61**	Mod	Good	23	14			**60**	4.9	0	10.0	9.0	8.3	10.0	10.0	9.1	10.0	8.9	10.0
4717	1502	4220	10	E	4TH ST	S CONWELL ST	S WILSON ST	3	Collector	1	Asphalt	35	198	39	809	85	67	60	**79**	Mod	V Good	5	10			**79**	3.5	0	10.0	9.3	10.0	10.0	10.0	10.0	9.2	9.8	9.4
4716	1500	4220	20	E	4TH ST	S WILSON ST	S FENWAY ST	3	Collector	1	Asphalt	36	380	76	1,596	79	72	60	**77**	Mod	V Good	7	14			**76**	2.9	0	10.0	8.8	9.3	10.0	10.0	10.0	9.3	9.8	10.0
1855	1498	4220	30	E	4TH ST	S FENWAY ST	S KENWOOD ST	3	Collector	1	Asphalt	36	379	76	1,592	79	66	60	**75**	Mod	V Good	8	13			**74**	3.5	0	10.0	8.9	9.2	10.0	10.0	10.0	9.3	9.8	10.0
1853	1495	4220	40	E	4TH ST	S KENWOOD ST	S ELK ST	3	Collector	1	Asphalt	37	381	78	1,645	82	73	60	**79**	Mod	V Good	6	12			**79**	2.9	0	9.9	9.0	9.5	10.0	10.0	10.0	9.4	9.8	10.0
1850	1492	4220	50	E	4TH ST	S ELK ST	S LOWELL ST	3	Collector	1	Asphalt	36	380	76	1,596	85	81	60	**84**	Mod	V Good	6	9			**83**	2.3	0	10.0	9.4	9.8	10.0	10.0	10.0	9.4	9.8	9.5
4719	1490	4220	60	E	4TH ST	S LOWELL ST	S LENNOX ST	3	Collector	1	Asphalt	36	380	76	1,596	84	83	60	**84**	Mod	V Good	7	9			**83**	2.2	0	10.0	9.0	9.3	10.0	10.0	10.0	10.0	9.8	10.0
1846	1487	4220	70	E	4TH ST	S LENNOX ST	S BEVERLY ST	3	Collector	1	Asphalt	37	451	93	1,947	88	62	60	**79**	Mod	V Good	4	9			**79**	3.9	0	10.0	9.5	9.7	10.0	10.0	10.0	10.0	9.1	9.9
1844	1485	4230	10	E	4TH ST	S BEVERLY ST	WISCONSIN ST	3	Collector	1	Asphalt	32	224	40	836	91	71	60	**84**	Mod	V Good	1	8			**84**	3.1	0	10.0	9.1	10.0	10.0	10.0	10.0	10.0	9.8	9.9
1839	1480	4230	20	E	4TH ST	S WISCONSIN ST	S NEBRASKA AVE	3	Collector	1	Asphalt	28	339	53	1,107	75	71	60	**74**	Mod	V Good	12	13			**73**	3.0	0	10.0	8.4	9.2	10.0	10.0	10.0	10.0	10.0	9.5
1842	1483	4230	30	E	4TH ST	S NEBRASKA AVE	S PENNSYLVANIA AVE	3	Collector	1	Asphalt	32	330	59	1,232	86	47	60	**73**	Mod	V Good	6	9			**73**	6.0	0	10.0	8.9	9.4	10.0	10.0	10.0	10.0	10.0	10.0
1841	1482	4230	40	E	4TH ST	S PENNSYLVANIA AVE	S PENNSYLVANIA AVE	3	Collector	1	Asphalt	32	113	20	422	81	48	80	**70**	Strng	V Good	0	18			**69**	5.8	0	10.0	7.7	10.0	10.0	10.0	10.0	10.0	10.0	10.0
5697	1473	4230	50	E	4TH ST	S PENNSYLVANIA AVE	MISSOURI AVE	3	Collector	1	Asphalt	37	336	69	1,450	67	71	60	**68**	Mod	Good	20	12			**68**	3.1	0	10.0	8.5	9.1	10.0	10.0	8.9	10.0	10.0	9.6
5695	1470	4230	60	E	4TH ST	MISSOURI AVE	ILLINOIS AVE	3	Collector	1	Asphalt	37	176	36	760	83	77	60	**81**	Mod	V Good	0	16			**81**	2.5	0	10.0	8.1	10.0	10.0	10.0	10.0	10.0	9.8	10.0
5696	1472	4230	70	E	4TH ST	ILLINOIS AVE	COUNTRY CLUB RD	3	Collector	1	Asphalt	37	534	110	2,305	83	77	60	**81**	Mod	V Good	7	10			**81**	2.6	0	10.0	9.2	9.3	10.0	10.0	10.0	10.0	9.3	10.0
5665	242	4250	10	E	4TH ST	COUNTRY CLUB RD	S HUBER DR	4	Local	1	Asphalt	38	458	97	2,030	45	47	60	**46**	Mod	Marginal	35	20			**45**	6.0	0	10.0	8.0	6.5	10.0	10.0	10.0	10.0	9.2	10.0
1096	197	4250	20	E	4TH ST	S HUBER DR	PAYNE AVE	4	Local	1	Asphalt	38	399	84	1,769	53	47	60	**51**	Mod	Fair	29	17			**50**	6.1	0	10.0	8.1	8.0	10.0	10.0	10.0	10.0	9.7	8.9
1113	232	4250	30	E	4TH ST	PAYNE AVE	SWANTON AVE	4	Local	1	Asphalt	38	571	121	2,531	60	55	60	**58**	Mod	Fair	30	10			**58**	4.8	0	9.6	8.9	8.4	10.0	10.0	10.0	10.0	9.7	8.7
3640	4230	14210	10	W	50TH ST	S OAK ST	S ELM ST	4	Local	1	Asphalt	34	232	44	920	74	71	60	**73**	Mod	V Good	4	22			**73**	3.0	0	10.0	8.6	9.6	10.0	10.0	10.0	10.0	8.0	10.0
3352	3685	14210	20	W	50TH ST	S ELM ST	S DAVID ST	4	Local	1	Asphalt	38	487	103	2,159	41	68	60	**50**	Mod	Fair	40	19			**49**	3.3	0	10.0	7.8	6.6	10.0	10.0	10.0	10.0	9.7	9.3
3350	3683	14210	30	W	50TH ST	S DAVID ST	S CENTER ST	4	Local	1	Asphalt	36	250	50	1,050	52	68	80	**57**	Strng	Fair	16	32			**57**	3.3	0	10.0	6.2	8.4	10.0	10.0	10.0	10.0	9.7	10.0
4550	3681	14210	40	W	50TH ST	S CENTER ST	CASPER MOUNTAIN RD	4	Local	1	Asphalt	35	224	44	915	25	61	60	**37**	Mod	Poor	58	16			**36**	4.1	0	10.0	8.4	6.9	10.0	10.0	10.0	10.0	9.4	6.6
4547	4232	14220	10	W	50TH ST	CASPER MOUNTAIN RD	MOUNTAIN WAY	4	Local	1	Asphalt	35	214	42	874	17	60	80	**31**	Strng	Poor	40	43			**31**	4.1	0	9.2	5.1	6.8	10.0	10.0	10.0	10.0	9.3	10.0
4545	5916	14220	20	W	50TH ST	MOUNTAIN WAY	VISTA WAY	4	Local	1	Asphalt	35	268	52	1,094	30	66	60	**42**	Mod	Marginal	33	36			**41**	3.5	0	8.8	6.0	7.8	10.0	10.0	10.0	10.0	9.2	10.0
3643	4235	14230	10	W	51ST ST	S ELM ST	S DAVID ST	4	Local	1	Asphalt	36	510	102	2,142	45	56	60	**49**	Mod	Marginal	40	14			**48**	4.6	0	10.0	8.6	7.6	10.0	10.0	9.3	10.0	9.5	8.6
3647	4241	14240	10	W	52ND ST	S ELM ST	S DAVID ST	4	Local	1	Asphalt	36	601	120	2,524	46	44	60	**45**	Mod	Marginal	42	12			**45**	6.5	0	10.0	8.7	6.6	10.0	10.0	10.0	10.0	9.8	9.0
3649	4243	14250	10	W	53RD ST	S OAK ST	S ELM ST	4	Local	1	Asphalt	44	250	61	1,283	37	67	60	**47**	Mod	Marginal	38	24			**46**	3.4	0	9.2	8.7	8.6	8.5	10.0	10.0	10.0	9.1	7.9
3656	4253	14250	20	W	53RD ST	S ELM ST	S DAVID ST	4	Local	1	Asphalt	46	697	178	3,741	37	61	60	**45**	Mod	Marginal	34	29			**44**	4.1	0	10.0	8.6	9.1	8.4	9.6	10.0	10.0	8.4	7.1
3654	4251	14250	30	W	53RD ST	S DAVID ST	S CENTER S	4	Local	1	Asphalt	46	250	64	1,342	39	66	60	**48**	Mod	Marginal	36	25			**47**	3.6	0	10.0	8.9	9.1	8.4	10.0	10.0	10.0	8.6	6.6
3652	4249	14250	40	W	53RD ST	S CENTER ST	CASPER MOUNTAIN RD	4	Local	1	Asphalt	44	225	55	1,155	35	46	60	**39**	Mod	Poor	47	18			**38**	6.2	0	9.6	8.2	5.7	10.0	10.0	10.0	10.0	9.3	10.0
3651	4247	14260	10	W	53RD ST	CASPER MOUNTAIN RD	MOUNTAIN WAY	4	Local	1	Asphalt	35	220	43	898	69	45	60	**61**	Mod	Good	16	15			**60**	6.4	0	9.3	8.9	9.1	10.0	10.0	10.0	9.6	9.2	10.0
3650	4245	14260	20	W	53RD ST	MOUNTAIN WAY	DEAD END	4	Local	1	Asphalt	34	270	51	1,071	76	66	60	**73**	Mod	V Good	3	22			**72**	3.6	0	10.0	7.7	9.7	10.0	10.0	10.0	10.0	9.4	10.0
3591	4169	14270	10	W	54TH ST	S ELM ST	S DAVID ST	4	Local	1	Asphalt	34	794	150	3,150	44	52	60	**47**	Mod	Marginal	38	17			**46**	5.2	0	10.0	8.3	6.2	10.0	10.0	10.0	10.0	9.3	10.0
3594	4172	14280	10	W	55TH ST	S OAK ST	S ELM ST	4	Local	1	Asphalt	34	140	26	555	63	55	60	**60**	Mod	Good	21	16			**60**	4.8	0	10.0	8.2	7.9	10.0	10.0	10.0	10.0	9.7	10.0
3595	4173	14280	20	W	55TH ST	S ELM ST	S ELM ST	4	Local	1	Asphalt	35	246	48	1,005	70	74	80	**71**	Strng	V Good	0	31			**71**	2.8	0	10.0	6.5	10.0	10.0	10.0	10.0	10.0	9.5	10.0
3597	4175	14280	30	W	55TH ST	S ELM ST	S DAVID ST	4	Local	1	Asphalt	36	645	129	2,709	57	56	60	**57**	Mod	Fair	19	23			**56**	4.6	0	10.0	7.3	8.3	10.0	10.0	10.0	10.0	9.7	9.7
3519	4025	14290	10	W	57TH ST	S DAVID ST	DEAD END	4	Local	1	Asphalt	39	669	143	3,013	64	49	60	**59**	Mod	Fair	21	15			**58**	5.7	0	10.0	8.3	8.6	10.0	10.0	10.0	10.0	9.7	9.1
3517	4023	14290	20	W	57TH ST	CUL-DE-SAC	S DAVID ST	4	Local	1	Asphalt	52	153	44	928	44	46	60	**45**	Mod	Marginal	35	21			**44**	6.2	0	8.5	7.9	7.9	10.0	10.0	10.0	10.0	9.3	10.0
6084	50099	14300	10	W	58TH ST	HERMANS WAY	S OAK ST	4	Local	1	Asphalt	32	179	32	668	94	64	60	**84**	Mod	V Good	0	6			**84**	3.7	0	10.0	10.0	10.0	10.0	10.0	10.0	10.0	8.9	10.0
6085	50100	14300	20	W	58TH ST	S OAK ST	FOUNTAIN LN	4	Local	1	Asphalt	32	289	51	1,079	73	66	60	**71**	Mod	V Good	21	6			**70**	3.6	0	8.4	9.6	10.0	10.0	10.0	10.0	10.0	9.5	9.3
3693	4316	14300	30	W	58TH ST	S DAVID ST	DEAD END	4	Local	1	Asphalt	36	828	166	3,478	40	55	60	**45**	Mod	Marginal	47	12			**44**	4.8	0	9.7	8.7	6.6	10.0	10.0	9.7	10.0	9.7	9.0
3691	4314	14300	40	W	58TH ST	CUL-DE-SAC	S DAVID ST	4	Local	1	Asphalt	63	98	34	715	34	59	60	**42**	Mod	Marginal	48	18			**42**	4.3	0	10.0	8.3	5.2	10.0	10.0	10.0	10.0	9.2	10.0
6247	250022	14310	10	W	59TH ST	FOUNTAIN LN	RIDGE LN	4	Local	1	Asphalt	35	801	156	3,271	83	63	60	**76**	Mod	V Good	12	5			**76**	3.9	0	10.0	9.6	10.0	10.0	10.0	8.4	10.0	9.6	9.9
6244	250023	14310	20	W	59TH ST	RIDGE LN	DEAD END	4	Local	1	Asphalt	33	197	36	758	91	51	60	**78**	Mod	V Good	0	8			**77**	5.4	0	10.0	10.0	10.0	10.0	10.0	10.0	10.0	8.5	10.0
1894	1555	4270	10	E	5TH ST	S CENTER ST	S WOLCOTT ST	3	Collector	1	Asphalt	44	380	93	1,951	92	58	60	**81**	Mod	V Good	3	6			**80**	4.5	0	10.0	9.5	9.7	10.0	10.0	10.0	10.0	9.7	10.0
1889	1550	4280	10	E	5TH ST	S WOLCOTT ST	S DURBIN ST	3	Collector	1	Asphalt	41	378	86	1,808	83	51	60	**72**	Mod	V Good	11	6			**72**	5.4	0	10.0	9.5	10.0	10.0	10.0	10.0	10.0	9.6	8.6
1887	1548	4290	10	E	5TH ST	S DURBIN ST	S BEECH ST	3	Collector	1	Asphalt	42	381	89	1,867	87	69	60	**81**	Mod	V Good	0	13			**81**	3.2	0	10.0	8.9	10.0	10.0	10.0	10.0	10.0	9.2	10.0
1885	1546	4290	20	E	5TH ST	S BEECH ST	S KIMBALL ST	3	Collector	1	Asphalt	42	380	89	1,862	84	51	60	**73**	Mod	V Good	10	6			**73**	5.4	0	10.0	9.9	9.1	10.0	10.0	9.9	10.0	9.0	10.0
1882	1543	4310	10	E	5TH ST	S KIMBALL ST	S PARK ST	3	Collector	1	Asphalt	42	359	84	1,759	99	63	60	**87**	Mod	Excellent	0	1			**87**	3.8	0	10.0	10.0	10.0	10.0	10.0	10.0	10.0	9.8	10.0
1879	1540	4330	10	E	5TH ST	S PARK ST	S GRANT ST	3	Collector	1	Asphalt	42	359	84	1,759	94	75	60	**88**	Mod	Excellent	0	5			**87**	2.7	0	10.0	9.5	10.0	10.0	10.0	10.0	10.0	9.8	10.0
1877	1538	4330	20	E	5TH ST	S GRANT ST	S LINCOLN ST	3	Collector	1	Asphalt	42	380	89	1,862	92	62	60	**82**	Mod	V Good	0	8			**82**	3.9	0	10.0	9.5	10.0	10.0	10.0	10.0	10.0	9.2	10.0
5666	243	4330	30	E	5TH ST	LINCOLN AVE	S JEFFERSON ST	3	Collector	1	Asphalt	45	380	95	1,995	76	44	80	**65**	Strng	Good	9	15			**65**	6.6	0	10.0	8.5	9.1	10.0	10.0	10.0	10.0	9.5	10.0

																		Peripheral Concrete				Zone Summary							Project Summary				
GISID	Agency ID	Street Number	Block Number	Street Prefix	On Street	From Street	To Street	FunCL Code	FunCL	Pavetype Code	Pavetype	Pavement Width (ft)	Pavement Length (ft)	Add Area (yd2)	Pavement Area (yd2)	Sidewalk Length (ft)	Sidewalk Area (yd2)	Curb & Gutter Length (ft)	Estimated Ramp Count	Zone Name	Zone Code	Zone Length (ft)	Zone Current PCI	Zone Backlog (%)	Zone Network Index	Zone Rank	Project ID	Project Description	Project Block Count	Project Length (ft)	Project Area (yd2)
1032	59	14100	50	W	43RD ST	SUNRISE DR	ORIOLE CT	4	Local	1	Asphalt	37	399	82	1,722	0	0	0	0	Zone 1	10	1,506,396	59	14	51	1	**10300**	10300 - SUNRISE DR + Others	6	2,883	11,879
3587	4164	14110	10	W	44TH ST	ORIOLE CT	SUNRISE DR	4	Local	1	Asphalt	34	420	79	1,666	0	0	0	0	Zone 1	10	1,506,396	59	14	51	1	**10300**	10300 - SUNRISE DR + Others	6	2,883	11,879
3616	4200	14120	10	W	45TH AVE	CARDINAL CT	ARROYO DR	4	Local	1	Asphalt	35	255	50	1,041	0	0	0	0	Zone 1	10	1,506,396	59	14	51	1	**1340**	1340 - RAINBOW DR + Others	9	3,183	13,066
3623	4207	14120	20	W	45TH AVE	VALLEY RD	CARDINAL DR	4	Local	1	Asphalt	34	250	47	992	0	0	0	0	Zone 1	10	1,506,396	59	14	51	1	**1340**	1340 - RAINBOW DR + Others	9	3,183	13,066
3631	4215	14120	30	W	45TH AVE	ORIOLE CT	VALLEY RD	4	Local	1	Asphalt	35	250	49	1,021	0	0	0	0	Zone 1	10	1,506,396	59	14	51	1	**1340**	1340 - RAINBOW DR + Others	9	3,183	13,066
2094	1869	14120	40	W	45TH AVE	SUNRISE DR	ORIOLE CT	4	Local	1	Asphalt	35	333	65	1,360	0	0	0	0	Zone 1	10	1,506,396	59	14	51	1	**1340**	1340 - RAINBOW DR + Others	9	3,183	13,066
2095	1870	14120	50	W	45TH AVE	CUL-DE-SAC	SUNRISE DR	4	Local	1	Asphalt	51	157	44	933	0	0	0	0	Zone 1	10	1,506,396	59	14	51	1	**1340**	1340 - RAINBOW DR + Others	9	3,183	13,066
2093	1868	14130	10	W	45TH ST	CARIBOU	FOX	4	Local	1	Asphalt	28	211	33	689	0	0	0	0	Zone 1	10	1,506,396	59	14	51	1	**7460**	7460 - 45TH ST + Others	7	2,566	10,045
2929	3033	14130	20	W	45TH ST	PUMA DR	CARIBOU	4	Local	1	Asphalt	30	277	46	970	0	0	0	0	Zone 1	10	1,506,396	59	14	51	1	**7460**	7460 - 45TH ST + Others	7	2,566	10,045
2927	3031	14130	30	W	45TH ST	MOOSE	PUMA DR	4	Local	1	Asphalt	29	619	100	2,094	0	0	0	0	Zone 1	10	1,506,396	59	14	51	1	**7460**	7460 - 45TH ST + Others	7	2,566	10,045
3228	3490	14140	10	W	45TH ST	SHASTA DR	BOBCAT	4	Local	1	Asphalt	29	284	46	961	0	0	0	0	Zone 1	10	1,506,396	59	14	51	1	**2200**	2200 - 46TH ST + Others	7	1,999	7,481
3629	4213	14150	10	W	45TH ST	S ASH ST	CUL-DE-SAC	4	Local	1	Asphalt	43	309	74	1,554	0	0	0	0	Zone 1	10	1,506,396	59	14	51	1	**10580**	10580 - ASH ST + Others	6	3,158	13,279
3627	4211	14150	20	W	45TH ST	S DAVID ST	S ASH ST	4	Local	1	Asphalt	35	273	53	1,115	0	0	0	0	Zone 1	10	1,506,396	59	14	51	1	**10580**	10580 - ASH ST + Others	6	3,158	13,279
3624	4208	14150	30	W	45TH ST	S CENTER ST	S DAVID ST	4	Local	1	Asphalt	36	244	49	1,025	0	0	0	0	Zone 1	10	1,506,396	59	14	51	1	**10580**	10580 - ASH ST + Others	6	3,158	13,279
3636	4222	14160	10	W	46TH ST	MOOSE	PUMA DR	4	Local	1	Asphalt	29	619	100	2,094	0	0	0	0	Zone 1	10	1,506,396	59	14	51	1	**2200**	2200 - 46TH ST + Others	7	1,999	7,481
3633	4218	14160	20	W	46TH ST	BOBCAT	MOOSE	4	Local	1	Asphalt	28	239	37	781	0	0	0	0	Zone 1	10	1,506,396	59	14	51	1	**2200**	2200 - 46TH ST + Others	7	1,999	7,481
4707	6561	14170	10	W	46TH ST	SHASTA DR	HAVASU DR	4	Local	1	Asphalt	30	247	41	865	0	0	0	0	Zone 1	10	1,506,396	59	14	51	1	**2140**	2140 - SHASTA DR + Others	5	2,116	7,677
3469	3878	14180	10	W	47TH ST	S ELM ST	S OAK ST	4	Local	1	Asphalt	36	209	42	878	0	0	0	0	Zone 1	10	1,506,396	59	14	51	1	**10560**	10560 - DAVID ST + Others	6	2,475	10,693
3468	3876	14180	20	W	47TH ST	S ASH ST	S ELM ST	4	Local	1	Asphalt	37	233	48	1,006	0	0	0	0	Zone 1	10	1,506,396	59	14	51	1	**10560**	10560 - DAVID ST + Others	6	2,475	10,693
3464	3871	14180	30	W	47TH ST	S DAVID ST	S ASH ST	4	Local	1	Asphalt	36	232	46	974	0	0	0	0	Zone 1	10	1,506,396	59	14	51	1	**10560**	10560 - DAVID ST + Others	6	2,475	10,693
3467	3875	14180	40	W	47TH ST	S CENTER ST	S DAVID ST	4	Local	1	Asphalt	35	227	44	927	0	0	0	0	Zone 1	10	1,506,396	59	14	51	1	**10900**	10900 - CENTER ST + Others	5	1,712	7,082
4543	5913	14190	10	W	47TH ST	MOUNTAIN WAY	VISTA WAY	4	Local	1	Asphalt	34	250	47	992	0	0	0	0	Zone 1	10	1,506,396	59	14	51	1	**9540**	9540 - STONERIDGE WAY + Others	6	4,016	16,541
4541	5914	14190	20	W	47TH ST	VISTA WAY	STONERIDGE WAY	4	Local	1	Asphalt	35	247	48	1,009	0	0	0	0	Zone 1	10	1,506,396	59	14	51	1	**9540**	9540 - STONERIDGE WAY + Others	6	4,016	16,541
5692	1466	4200	10	E	4TH ST	S KIMBALL ST	S PARK ST	4	Local	1	Asphalt	34	380	72	1,507	0	0	0	0	Zone 1	10	1,506,396	59	14	51	1	**6160**	6160 - PARK ST + Others	6	2,138	10,459
1442	821	4200	20	E	4TH ST	S PARK ST	S GRANT ST	4	Local	1	Asphalt	33	380	70	1,463	0	0	0	0	Zone 1	10	1,506,396	59	14	51	1	**6240**	6240 - GRANT ST + Others	5	1,876	8,962
1266	528	4200	30	E	4TH ST	S GRANT ST	S LINCOLN ST	4	Local	1	Asphalt	33	380	70	1,463	0	0	0	0	Zone 1	10	1,506,396	59	14	51	1	**6300**	6300 - LINCOLN ST + Others	4	1,500	6,639
5691	1465	4200	40	E	4TH ST	S LINCOLN ST	S JEFFERSON ST	4	Local	1	Asphalt	34	380	72	1,507	0	0	0	0	Zone 1	10	1,506,396	59	14	51	1	**6120**	6120 - 3RD ST + Others	4	1,505	6,620
5689	1463	4200	50	E	4TH ST	S JEFFERSON ST	S MCKINLEY ST	4	Local	1	Asphalt	34	380	72	1,507	0	0	0	0	Zone 1	10	1,506,396	59	14	51	1	**6220**	6220 - JEFFERSON ST + Others	8	2,981	13,802
4717	1502	4220	10	E	4TH ST	S CONWELL ST	S WILSON ST	3	Collector	1	Asphalt	35	198	39	809	0	0	0	0	Zone 1	10	1,506,396	59	14	51	1	**6380**	6380 - 4TH ST	7	2,549	10,781
4716	1500	4220	20	E	4TH ST	S WILSON ST	S FENWAY ST	3	Collector	1	Asphalt	36	380	76	1,596	0	0	0	0	Zone 1	10	1,506,396	59	14	51	1	**6380**	6380 - 4TH ST	7	2,549	10,781
1855	1498	4220	30	E	4TH ST	S FENWAY ST	S KENWOOD ST	3	Collector	1	Asphalt	36	379	76	1,592	0	0	0	0	Zone 1	10	1,506,396	59	14	51	1	**6380**	6380 - 4TH ST	7	2,549	10,781
1853	1495	4220	40	E	4TH ST	S KENWOOD ST	S ELK ST	3	Collector	1	Asphalt	37	381	78	1,645	0	0	0	0	Zone 1	10	1,506,396	59	14	51	1	**6380**	6380 - 4TH ST	7	2,549	10,781
1850	1492	4220	50	E	4TH ST	S ELK ST	S LOWELL ST	3	Collector	1	Asphalt	36	380	76	1,596	0	0	0	0	Zone 1	10	1,506,396	59	14	51	1	**6380**	6380 - 4TH ST	7	2,549	10,781
4719	1490	4220	60	E	4TH ST	S LOWELL ST	S LENNOX ST	3	Collector	1	Asphalt	36	380	76	1,596	0	0	0	0	Zone 1	10	1,506,396	59	14	51	1	**6380**	6380 - 4TH ST	7	2,549	10,781
1846	1487	4220	70	E	4TH ST	S LENNOX ST	S BEVERLY ST	3	Collector	1	Asphalt	37	451	93	1,947	0	0	0	0	Zone 1	10	1,506,396	59	14	51	1	**6380**	6380 - 4TH ST	7	2,549	10,781
1844	1485	4230	10	E	4TH ST	S BEVERLY ST	WISCONSIN ST	3	Collector	1	Asphalt	32	224	40	836	0	0	0	0	Zone 1	10	1,506,396	59	14	51	1	**6400**	6400 - 4TH ST	7	2,052	8,112
1839	1480	4230	20	E	4TH ST	S WISCONSIN ST	S NEBRASKA AVE	3	Collector	1	Asphalt	28	339	53	1,107	0	0	0	0	Zone 1	10	1,506,396	59	14	51	1	**6400**	6400 - 4TH ST	7	2,052	8,112
1842	1483	4230	30	E	4TH ST	S NEBRASKA AVE	S PENNSYLVANIA AVE	3	Collector	1	Asphalt	32	330	59	1,232	0	0	0	0	Zone 1	10	1,506,396	59	14	51	1	**6400**	6400 - 4TH ST	7	2,052	8,112
1841	1482	4230	40	E	4TH ST	S PENNSYLVANIA AVE	S PENNSYLVANIA AVE	3	Collector	1	Asphalt	32	113	20	422	0	0	0	0	Zone 1	10	1,506,396	59	14	51	1	**6400**	6400 - 4TH ST	7	2,052	8,112
5697	1473	4230	50	E	4TH ST	S PENNSYLVANIA AVE	MISSOURI AVE	3	Collector	1	Asphalt	37	336	69	1,450	0	0	0	0	Zone 1	10	1,506,396	59	14	51	1	**6400**	6400 - 4TH ST	7	2,052	8,112
5695	1470	4230	60	E	4TH ST	MISSOURI AVE	ILLINOIS AVE	3	Collector	1	Asphalt	37	176	36	760	0	0	0	0	Zone 1	10	1,506,396	59	14	51	1	**6400**	6400 - 4TH ST	7	2,052	8,112
5696	1472	4230	70	E	4TH ST	ILLINOIS AVE	COUNTRY CLUB RD	3	Collector	1	Asphalt	37	534	110	2,305	0	0	0	0	Zone 1	10	1,506,396	59	14	51	1	**6400**	6400 - 4TH ST	7	2,052	8,112
5665	242	4250	10	E	4TH ST	COUNTRY CLUB RD	S HUBER DR	4	Local	1	Asphalt	38	458	97	2,030	0	0	0	0	Zone 1	10	1,506,396	59	14	51	1	**6360**	6360 - 4TH ST + Others	8	3,368	14,917
1096	197	4250	20	E	4TH ST	S HUBER DR	PAYNE AVE	4	Local	1	Asphalt	38	399	84	1,769	0	0	0	0	Zone 1	10	1,506,396	59	14	51	1	**6360**	6360 - 4TH ST + Others	8	3,368	14,917
1113	232	4250	30	E	4TH ST	PAYNE AVE	SWANTON AVE	4	Local	1	Asphalt	38	571	121	2,531	0	0	0	0	Zone 1	10	1,506,396	59	14	51	1	**6360**	6360 - 4TH ST + Others	8	3,368	14,917
3640	4230	14210	10	W	50TH ST	S OAK ST	S ELM ST	4	Local	1	Asphalt	34	232	44	920	0	0	0	0	Zone 1	10	1,506,396	59	14	51	1	**11340**	11340 - OAK ST + Others	6	2,313	9,553
3352	3685	14210	20	W	50TH ST	S ELM ST	S DAVID ST	4	Local	1	Asphalt	38	487	103	2,159	0	0	0	0	Zone 1	10	1,506,396	59	14	51	1	**11360**	11360 - ELM ST + Others	5	2,128	9,022
3350	3683	14210	30	W	50TH ST	S DAVID ST	S CENTER ST	4	Local	1	Asphalt	36	250	50	1,050	0	0	0	0	Zone 1	10	1,506,396	59	14	51	1	**10920**	10920 - CENTER ST + Others	5	2,228	9,772
4550	3681	14210	40	W	50TH ST	S CENTER ST	CASPER MOUNTAIN RD	4	Local	1	Asphalt	35	224	44	915	0	0	0	0	Zone 1	10	1,506,396	59	14	51	1	**10900**	10900 - CENTER ST + Others	5	1,712	7,082
4547	4232	14220	10	W	50TH ST	CASPER MOUNTAIN RD	MOUNTAIN WAY	4	Local	1	Asphalt	35	214	42	874	0	0	0	0	Zone 1	10	1,506,396	59	14	51	1	**10900**	10900 - CENTER ST + Others	5	1,712	7,082
4545	5916	14220	20	W	50TH ST	MOUNTAIN WAY	VISTA WAY	4	Local	1	Asphalt	35	268	52	1,094	0	0	0	0	Zone 1	10	1,506,396	59	14	51	1	**10900**	10900 - CENTER ST + Others	5	1,712	7,082
3643	4235	14230	10	W	51ST ST	S ELM ST	S DAVID ST	4	Local	1	Asphalt	36	510	102	2,142	0	0	0	0	Zone 1	10	1,506,396	59	14	51	1	**11360**	11360 - ELM ST + Others	5	2,128	9,022
3647	4241	14240	10	W	52ND ST	S ELM ST	S DAVID ST	4	Local	1	Asphalt	36	601	120	2,524	0	0	0	0	Zone 1	10	1,506,396	59	14	51	1	**11180**	11180 - DAVID ST + Others	4	1,351	5,616
3649	4243	14250	10	W	53RD ST	S OAK ST	S ELM ST	4	Local	1	Asphalt	44	250	61	1,283	0	0	0	0	Zone 1	10	1,506,396	59	14	51	1	**11320**	11320 - 53RD ST + Others	4	1,448	7,070
3656	4253	14250	20	W	53RD ST	S ELM ST	S DAVID ST	4	Local	1	Asphalt	46	697	178	3,741	0	0	0	0	Zone 1	10	1,506,396	59	14	51	1	**11320**	11320 - 53RD ST + Others	4	1,448	7,070
3654	4251	14250	30	W	53RD ST	S DAVID ST	S CENTER S	4	Local	1	Asphalt	46	250	64	1,342	0	0	0	0	Zone 1	10	1,506,396	59	14	51	1	**10920**	10920 - CENTER ST + Others	5	2,228	9,772
3652	4249	14250	40	W	53RD ST	S CENTER ST	CASPER MOUNTAIN RD	4	Local	1	Asphalt	44	225	55	1,155	0	0	0	0	Zone 1	10	1,506,396	59	14	51	1	**10920**	10920 - CENTER ST + Others	5	2,228	9,772
3651	4247	14260	10	W	53RD ST	CASPER MOUNTAIN RD	MOUNTAIN WAY	4	Local	1	Asphalt	35	220	43	898	0	0	0	0	Zone 1	10	1,506,396	59	14	51	1	**8220**	8220 - MOUNTAIN WAY + Others	9	3,674	14,880
3650	4245	14260	20	W	53RD ST	MOUNTAIN WAY	DEAD END	4	Local	1	Asphalt	34	270	51	1,071	0	0	0	0	Zone 1	10	1,506,396	59	14	51	1	**8220**	8220 - MOUNTAIN WAY + Others	9	3,674	14,880
3591	4169	14270	10	W	54TH ST	S ELM ST	S DAVID ST	4	Local	1	Asphalt	34	794	150	3,150	0	0	0	0	Zone 1	10	1,506,396	59	14	51	1	**11240**	11240 - 54TH ST + Others	5	2,194	8,942
3594	4172	14280	10	W	55TH ST	S OAK ST	S ELM ST	4	Local	1	Asphalt	34	140	26	555	0	0	0	0	Zone 1	10	1,506,396	59	14	51	1	**11340**	11340 - OAK ST + Others	6	2,313	9,553
3595	4173	14280	20	W	55TH ST	S ELM ST	S ELM ST	4	Local	1	Asphalt	35	246	48	1,005	0	0	0	0	Zone 1	10	1,506,396	59	14	51	1	**7960**	7960 - GOODSTEIN DR + Others	13	4,245	18,717
3597	4175	14280	30	W	55TH ST	S ELM ST	S DAVID ST	4	Local	1	Asphalt	36	645	129	2,709	0	0	0	0	Zone 1	10	1,506,396	59	14	51	1	**11240**	11240 - 54TH ST + Others	5	2,194	8,942
3519	4025	14290	10	W	57TH ST	S DAVID ST	DEAD END	4	Local	1	Asphalt	39	669	143	3,013	0	0	0	0	Zone 1	10	1,506,396	59	14	51	1	**11200**	11200 - 58TH ST + Others	7	2,914	13,647
3517	4023	14290	20	W	57TH ST	CUL-DE-SAC	S DAVID ST	4	Local	1	Asphalt	52	153	44	928	0	0	0	0	Zone 1	10	1,506,396	59	14	51	1	**11200**	11200 - 58TH ST + Others	7	2,914	13,647
6084	50099	14300	10	W	58TH ST	HERMANS WAY	S OAK ST	4	Local	1	Asphalt	32	179	32	668	0	0	0	0	Zone 1	10	1,506,396	59	14	51	1	**7960**	7960 - GOODSTEIN DR + Others	13	4,245	18,717
6085	50100	14300	20	W	58TH ST	S OAK ST	FOUNTAIN LN	4	Local	1	Asphalt	32	289	51	1,079	0	0	0	0	Zone 1	10	1,506,396	59	14	51	1	**7960**	7960 - GOODSTEIN DR + Others	13	4,245	18,717
3693	4316	14300	30	W	58TH ST	S DAVID ST	DEAD END	4	Local	1	Asphalt	36	828	166	3,478	0	0	0	0	Zone 1	10	1,506,396	59	14	51	1	**11200**	11200 - 58TH ST + Others	7	2,914	13,647
3691	4314	14300	40	W	58TH ST	CUL-DE-SAC	S DAVID ST	4	Local	1	Asphalt	63	98	34	715	0	0	0	0	Zone 1	10	1,506,396	59	14	51	1	**11200**	11200 - 58TH ST + Others	7	2,914	13,647
6247	250022	14310	10	W	59TH ST	FOUNTAIN LN	RIDGE LN	4	Local	1	Asphalt	35	801	156	3,271	0	0	0	0	Zone 1	10	1,506,396	59	14	51	1	**7960**	7960 - GOODSTEIN DR + Others	13	4,245	18,717
6244	250023	14310	20	W	59TH ST	RIDGE LN	DEAD END	4	Local	1	Asphalt	33	197	36	758	0	0	0	0	Zone 1	10	1,506,396	59	14	51	1	**7960**	7960 - GOODSTEIN DR + Others	13	4,245	18,717
1894	1555	4270	10	E	5TH ST	S CENTER ST	S WOLCOTT ST	3	Collector	1	Asphalt	44	380	93	1,951	0	0	0	0	Zone 1	10	1,506,396	59	14	51	1	**6420**	6420 - KIMBALL ST + Others	8	2,730	13,886
1889	1550	4280	10	E	5TH ST	S WOLCOTT ST	S DURBIN ST	3	Collector	1	Asphalt	41	378	86	1,808	0	0	0	0	Zone 1	10	1,506,396	59	14	51	1	**6420**	6420 - KIMBALL ST + Others	8	2,730	13,886
1887	1548	4290	10	E	5TH ST	S DURBIN ST	S BEECH ST	3	Collector	1	Asphalt	42	381	89	1,867	0	0	0	0	Zone 1	10	1,506,396	59	14	51	1	**6420**	6420 - KIMBALL ST + Others	8	2,730	13,886
1885	1546	4290	20	E	5TH ST	S BEECH ST	S KIMBALL ST	3	Collector	1	Asphalt	42	380	89	1,862	0	0	0	0	Zone 1	10	1,506,396	59	14	51	1	**6420**	6420 - KIMBALL ST + Others	8	2,730	13,886
1882	1543	4310	10	E	5TH ST	S KIMBALL ST	S PARK ST	3	Collector	1	Asphalt	42	359	84	1,759	0	0	0	0	Zone 1	10	1,506,396	59	14	51	1	**6440**	6440 - MCKINLEY ST + Others	10	4,449	21,463
1879	1540	4330	10	E	5TH ST	S PARK ST	S GRANT ST	3	Collector	1	Asphalt	42	359	84	1,759	0	0	0	0	Zone 1	10	1,506,396	59	14	51	1	**6440**	6440 - MCKINLEY ST + Others	10	4,449	21,463
1877	1538	4330	20	E	5TH ST	S GRANT ST	S LINCOLN ST	3	Collector	1	Asphalt	42	380	89	1,862	0	0	0	0	Zone 1	10	1,506,396	59	14	51	1	**6440**	6440 - MCKINLEY ST + Others	10	4,449	21,463
5666	243	4330	30	E	5TH ST	LINCOLN AVE	S JEFFERSON ST	3	Collector	1	Asphalt	45	380	95	1,995	0	0	0	0	Zone 1	10	1,506,396	59	14	51	1	**6440**	6440 - MCKINLEY ST + Others	10	4,449	21,463

City of Casper, WY
Street Inventory and Condition Summarry - Sorted by Street Name

GISID	Agency ID	Street Number	Block Number	Street Prefix	On Street	From Street	To Street	FunCL Code	FunCL	Pavetype Code	Pavetype	Pavement Width (ft)	Pavement Length (ft)	Add Area (yd2)	Pavement Area (yd2)	Project Current PCI	Project Condition Rating	Project Strength Code	Project FunCl Code	Project Pavetype Code
1032	59	14100	50	W	43RD ST	SUNRISE DR	ORIOLE CT	4	Local	1	Asphalt	37	399	82	1,722	58	Fair	2	4	1
3587	4164	14110	10	W	44TH ST	ORIOLE CT	SUNRISE DR	4	Local	1	Asphalt	34	420	79	1,666	58	Fair	2	4	1
3616	4200	14120	10	W	45TH AVE	CARDINAL CT	ARROYO DR	4	Local	1	Asphalt	35	255	50	1,041	67	Good	2	4	1
3623	4207	14120	20	W	45TH AVE	VALLEY RD	CARDINAL DR	4	Local	1	Asphalt	34	250	47	992	67	Good	2	4	1
3631	4215	14120	30	W	45TH AVE	ORIOLE CT	VALLEY RD	4	Local	1	Asphalt	35	250	49	1,021	67	Good	2	4	1
2094	1869	14120	40	W	45TH AVE	SUNRISE DR	ORIOLE CT	4	Local	1	Asphalt	35	333	65	1,360	67	Good	2	4	1
2095	1870	14120	50	W	45TH AVE	CUL-DE-SAC	SUNRISE DR	4	Local	1	Asphalt	51	157	44	933	67	Good	2	4	1
2093	1868	14130	10	W	45TH ST	CARIBOU	FOX	4	Local	1	Asphalt	28	211	33	689	62	Good	2	4	1
2929	3033	14130	20	W	45TH ST	PUMA DR	CARIBOU	4	Local	1	Asphalt	30	277	46	970	62	Good	2	4	1
2927	3031	14130	30	W	45TH ST	MOOSE	PUMA DR	4	Local	1	Asphalt	29	619	100	2,094	62	Good	2	4	1
3228	3490	14140	10	W	45TH ST	SHASTA DR	BOBCAT	4	Local	1	Asphalt	29	284	46	961	44	Marginal	2	4	1
3629	4213	14150	10	W	45TH ST	S ASH ST	CUL-DE-SAC	4	Local	1	Asphalt	43	309	74	1,554	69	Good	2	4	1
3627	4211	14150	20	W	45TH ST	S DAVID ST	S ASH ST	4	Local	1	Asphalt	35	273	53	1,115	69	Good	2	4	1
3624	4208	14150	30	W	45TH ST	S CENTER ST	S DAVID ST	4	Local	1	Asphalt	36	244	49	1,025	69	Good	2	4	1
3636	4222	14160	10	W	46TH ST	MOOSE	PUMA DR	4	Local	1	Asphalt	29	619	100	2,094	44	Marginal	2	4	1
3633	4218	14160	20	W	46TH ST	BOBCAT	MOOSE	4	Local	1	Asphalt	28	239	37	781	44	Marginal	2	4	1
4707	6561	14170	10	W	46TH ST	SHASTA DR	HAVASU DR	4	Local	1	Asphalt	30	247	41	865	65	Good	2	4	1
3469	3878	14180	10	W	47TH ST	S ELM ST	S OAK ST	4	Local	1	Asphalt	36	209	42	878	40	Marginal	2	4	1
3468	3876	14180	20	W	47TH ST	S ASH ST	S ELM ST	4	Local	1	Asphalt	37	233	48	1,006	40	Marginal	2	4	1
3464	3871	14180	30	W	47TH ST	S DAVID ST	S ASH ST	4	Local	1	Asphalt	36	232	46	974	40	Marginal	2	4	1
3467	3875	14180	40	W	47TH ST	S CENTER ST	S DAVID ST	4	Local	1	Asphalt	35	227	44	927	40	Marginal	2	4	1
4543	5913	14190	10	W	47TH ST	MOUNTAIN WAY	VISTA WAY	4	Local	1	Asphalt	34	250	47	992	53	Fair	3	4	1
4541	5914	14190	20	W	47TH ST	VISTA WAY	STONERIDGE WAY	4	Local	1	Asphalt	35	247	48	1,009	53	Fair	3	4	1
5692	1466	4200	10	E	4TH ST	S KIMBALL ST	S PARK ST	4	Local	1	Asphalt	34	380	72	1,507	57	Fair	3	4	1
1442	821	4200	20	E	4TH ST	S PARK ST	S GRANT ST	4	Local	1	Asphalt	33	380	70	1,463	48	Marginal	2	4	1
1266	528	4200	30	E	4TH ST	S GRANT ST	S LINCOLN ST	4	Local	1	Asphalt	33	380	70	1,463	45	Marginal	2	4	1
5691	1465	4200	40	E	4TH ST	S LINCOLN ST	S JEFFERSON ST	4	Local	1	Asphalt	34	380	72	1,507	55	Fair	2	4	1
5689	1463	4200	50	E	4TH ST	S JEFFERSON ST	S MCKINLEY ST	4	Local	1	Asphalt	34	380	72	1,507	64	Good	2	4	1
4717	1502	4220	10	E	4TH ST	S CONWELL ST	S WILSON ST	3	Collector	1	Asphalt	35	198	39	809	79	V Good	2	3	1
4716	1500	4220	20	E	4TH ST	S WILSON ST	S FENWAY ST	3	Collector	1	Asphalt	36	380	76	1,596	79	V Good	2	3	1
1855	1498	4220	30	E	4TH ST	S FENWAY ST	S KENWOOD ST	3	Collector	1	Asphalt	36	379	76	1,592	79	V Good	2	3	1
1853	1495	4220	40	E	4TH ST	S KENWOOD ST	S ELK ST	3	Collector	1	Asphalt	37	381	78	1,645	79	V Good	2	3	1
1850	1492	4220	50	E	4TH ST	S ELK ST	S LOWELL ST	3	Collector	1	Asphalt	36	380	76	1,596	79	V Good	2	3	1
4719	1490	4220	60	E	4TH ST	S LOWELL ST	S LENNOX ST	3	Collector	1	Asphalt	36	380	76	1,596	79	V Good	2	3	1
1846	1487	4220	70	E	4TH ST	S LENNOX ST	S BEVERLY ST	3	Collector	1	Asphalt	37	451	93	1,947	79	V Good	2	3	1
1844	1485	4230	10	E	4TH ST	S BEVERLY ST	WISCONSIN ST	3	Collector	1	Asphalt	32	224	40	836	76	V Good	2	3	1
1839	1480	4230	20	E	4TH ST	S WISCONSIN ST	S NEBRASKA AVE	3	Collector	1	Asphalt	28	339	53	1,107	76	V Good	2	3	1
1842	1483	4230	30	E	4TH ST	S NEBRASKA AVE	S PENNSYLVANIA AVE	3	Collector	1	Asphalt	32	330	59	1,232	76	V Good	2	3	1
1841	1482	4230	40	E	4TH ST	S PENNSYLVANIA AVE	S PENNSYLVANIA AVE	3	Collector	1	Asphalt	32	113	20	422	76	V Good	2	3	1
5697	1473	4230	50	E	4TH ST	S PENNSYLVANIA AVE	MISSOURI AVE	3	Collector	1	Asphalt	37	336	69	1,450	76	V Good	2	3	1
5695	1470	4230	60	E	4TH ST	MISSOURI AVE	ILLINOIS AVE	3	Collector	1	Asphalt	37	176	36	760	76	V Good	2	3	1
5696	1472	4230	70	E	4TH ST	ILLINOIS AVE	COUNTRY CLUB RD	3	Collector	1	Asphalt	37	534	110	2,305	76	V Good	2	3	1
5665	242	4250	10	E	4TH ST	COUNTRY CLUB RD	S HUBER DR	4	Local	1	Asphalt	38	458	97	2,030	50	Fair	2	4	1
1096	197	4250	20	E	4TH ST	S HUBER DR	PAYNE AVE	4	Local	1	Asphalt	38	399	84	1,769	50	Fair	2	4	1
1113	232	4250	30	E	4TH ST	PAYNE AVE	SWANTON AVE	4	Local	1	Asphalt	38	571	121	2,531	50	Fair	2	4	1
3640	4230	14210	10	W	50TH ST	S OAK ST	S ELM ST	4	Local	1	Asphalt	34	232	44	920	60	Good	2	4	1
3352	3685	14210	20	W	50TH ST	S ELM ST	S DAVID ST	4	Local	1	Asphalt	38	487	103	2,159	52	Fair	2	4	1
3350	3683	14210	30	W	50TH ST	S DAVID ST	S CENTER ST	4	Local	1	Asphalt	36	250	50	1,050	48	Marginal	2	4	1
4550	3681	14210	40	W	50TH ST	S CENTER ST	CASPER MOUNTAIN RD	4	Local	1	Asphalt	35	224	44	915	40	Marginal	2	4	1
4547	4232	14220	10	W	50TH ST	CASPER MOUNTAIN RD	MOUNTAIN WAY	4	Local	1	Asphalt	35	214	42	874	40	Marginal	2	4	1
4545	5916	14220	20	W	50TH ST	MOUNTAIN WAY	VISTA WAY	4	Local	1	Asphalt	35	268	52	1,094	40	Marginal	2	4	1
3643	4235	14230	10	W	51ST ST	S ELM ST	S DAVID ST	4	Local	1	Asphalt	36	510	102	2,142	52	Fair	2	4	1
3647	4241	14240	10	W	52ND ST	S ELM ST	S DAVID ST	4	Local	1	Asphalt	36	601	120	2,524	42	Marginal	2	4	1
3649	4243	14250	10	W	53RD ST	S OAK ST	S ELM ST	4	Local	1	Asphalt	44	250	61	1,283	45	Marginal	2	4	1
3656	4253	14250	20	W	53RD ST	S ELM ST	S DAVID ST	4	Local	1	Asphalt	46	697	178	3,741	45	Marginal	2	4	1
3654	4251	14250	30	W	53RD ST	S DAVID ST	S CENTER S	4	Local	1	Asphalt	46	250	64	1,342	48	Marginal	2	4	1
3652	4249	14250	40	W	53RD ST	S CENTER ST	CASPER MOUNTAIN RD	4	Local	1	Asphalt	44	225	55	1,155	48	Marginal	2	4	1
3651	4247	14260	10	W	53RD ST	CASPER MOUNTAIN RD	MOUNTAIN WAY	4	Local	1	Asphalt	35	220	43	898	69	Good	2	4	1
3650	4245	14260	20	W	53RD ST	MOUNTAIN WAY	DEAD END	4	Local	1	Asphalt	34	270	51	1,071	69	Good	2	4	1
3591	4169	14270	10	W	54TH ST	S ELM ST	S DAVID ST	4	Local	1	Asphalt	34	794	150	3,150	50	Fair	2	4	1
3594	4172	14280	10	W	55TH ST	S OAK ST	S ELM ST	4	Local	1	Asphalt	34	140	26	555	60	Good	2	4	1
3595	4173	14280	20	W	55TH ST	S ELM ST	S ELM ST	4	Local	1	Asphalt	35	246	48	1,005	79	V Good	2	4	1
3597	4175	14280	30	W	55TH ST	S ELM ST	S DAVID ST	4	Local	1	Asphalt	36	645	129	2,709	50	Fair	2	4	1
3519	4025	14290	10	W	57TH ST	S DAVID ST	DEAD END	4	Local	1	Asphalt	39	669	143	3,013	50	Fair	2	4	1
3517	4023	14290	20	W	57TH ST	CUL-DE-SAC	S DAVID ST	4	Local	1	Asphalt	52	153	44	928	50	Fair	2	4	1
6084	50099	14300	10	W	58TH ST	HERMANS WAY	S OAK ST	4	Local	1	Asphalt	32	179	32	668	79	V Good	2	4	1
6085	50100	14300	20	W	58TH ST	S OAK ST	FOUNTAIN LN	4	Local	1	Asphalt	32	289	51	1,079	79	V Good	2	4	1
3693	4316	14300	30	W	58TH ST	S DAVID ST	DEAD END	4	Local	1	Asphalt	36	828	166	3,478	50	Fair	2	4	1
3691	4314	14300	40	W	58TH ST	CUL-DE-SAC	S DAVID ST	4	Local	1	Asphalt	63	98	34	715	50	Fair	2	4	1
6247	250022	14310	10	W	59TH ST	FOUNTAIN LN	RIDGE LN	4	Local	1	Asphalt	35	801	156	3,271	79	V Good	2	4	1
6244	250023	14310	20	W	59TH ST	RIDGE LN	DEAD END	4	Local	1	Asphalt	33	197	36	758	79	V Good	2	4	1
1894	1555	4270	10	E	5TH ST	S CENTER ST	S WOLCOTT ST	3	Collector	1	Asphalt	44	380	93	1,951	71	V Good	2	3	1
1889	1550	4280	10	E	5TH ST	S WOLCOTT ST	S DURBIN ST	3	Collector	1	Asphalt	41	378	86	1,808	71	V Good	2	3	1
1887	1548	4290	10	E	5TH ST	S DURBIN ST	S BEECH ST	3	Collector	1	Asphalt	42	381	89	1,867	71	V Good	2	3	1
1885	1546	4290	20	E	5TH ST	S BEECH ST	S KIMBALL ST	3	Collector	1	Asphalt	42	380	89	1,862	71	V Good	2	3	1
1882	1543	4310	10	E	5TH ST	S KIMBALL ST	S PARK ST	3	Collector	1	Asphalt	42	359	84	1,759	75	V Good	2	3	1
1879	1540	4330	10	E	5TH ST	S PARK ST	S GRANT ST	3	Collector	1	Asphalt	42	359	84	1,759	75	V Good	2	3	1
1877	1538	4330	20	E	5TH ST	S GRANT ST	S LINCOLN ST	3	Collector	1	Asphalt	42	380	89	1,862	75	V Good	2	3	1
5666	243	4330	30	E	5TH ST	LINCOLN AVE	S JEFFERSON ST	3	Collector	1	Asphalt	45	380	95	1,995	75	V Good	2	3	1

City of Casper, WY
Street Inventory and Condition Summarry - Sorted by Street Name

GISID	Agency ID	Street Number	Block Number	Street Prefix	On Street	From Street	To Street	FunCL Code	FunCL	Pavetype Code	Pavetype	Pavement Width (ft)	Pavement Length (ft)	Add Area (yd2)	Pavement Area (yd2)	Surface Distress Index (SDI)	Roughness Index (RI)	Structural Index (SI)	Pavement Cndtn Index (PCI)	Strength Rating	Condition Rating	Load Assoc Distress Deducts (LADD)	Non-Load Distress Deducts (NLAD)	PCI Override (OPCI)	OPCI Date	Current Segment PCI (CPCI)	Segment IRI (mm/m)	Deflection Results	Rutting (ACP Only)	L&T Cracking / Linear Crk	Alligator Cracking Divided Slab / Blow Up	Map Crk / Cmr Brk / D Crk	Edge Cracking Joint Spall / Joint Sealant	Distortions / Faulting	Bleeding / Polished Agg	Raveling / Scaling / CAL	Patches / Potholes
5662	238	4330	40	E	5TH ST	S JEFFERSON ST	S MCKINLEY ST	3	Collector	1	Asphalt	45	382	96	2,006	89	72	60	83	Mod	V Good	5	7			83	2.9	0	10.0	9.8	10.0	10.0	10.0	9.3	10.0	9.1	10.0
1195	386	4360	10	E	5TH ST	S BEVERLY ST	S NEBRASKA AVE	4	Local	1	Asphalt	34	519	98	2,059	54	25	80	44	Strng	Marginal	24	22			44	11.4	0	9.0	8.2	9.1	10.0	10.0	10.0	10.0	8.7	9.3
1908	1586	4370	10	E	5TH ST	MISSOURI AVE	ILLINOIS AVE	4	Local	1	Asphalt	33	175	32	674	43	44	60	43	Mod	Marginal	37	20			43	6.7	0	10.0	8.4	7.6	10.0	10.0	8.2	10.0	8.7	10.0
1907	1585	4370	20	E	5TH ST	ILLINOIS AVE	COUNTRY CLUB RD	4	Local	1	Asphalt	33	524	96	2,017	65	48	60	59	Mod	Fair	16	21			59	5.9	0	10.0	8.6	9.0	10.0	10.0	9.2	10.0	8.3	10.0
1099	208	4380	10	E	5TH ST	COUNTRY CLUB RD	S HUBER ST	4	Local	1	Asphalt	34	457	86	1,813	29	45	60	34	Mod	Poor	58	13			34	6.4	0	9.8	8.9	4.4	10.0	10.0	10.0	10.0	9.2	10.0
1915	1594	4380	20	E	5TH ST	S HUBER DR	PAYNE AVE	4	Local	1	Asphalt	38	396	84	1,756	28	48	60	35	Mod	Poor	56	16			34	5.8	0	10.0	8.7	5.5	10.0	10.0	10.0	9.9	9.1	8.6
1913	1592	4380	30	E	5TH ST	PAYNE AVE	LION CT	4	Local	1	Asphalt	44	595	145	3,054	40	64	60	48	Mod	Marginal	37	24			47	3.7	0	9.1	8.2	8.1	10.0	10.0	10.0	9.2	9.0	8.8
1893	1554	4380	40	E	5TH ST	LION CT	SWANTON AVE	4	Local	1	Asphalt	31	317	55	1,146	45	62	60	51	Mod	Fair	34	22			50	4.0	0	10.0	8.4	7.6	10.0	10.0	10.0	9.4	8.9	8.8
1035	63	14320	10	W	60TH ST	S CEDAR ST	S CHESTNUT ST	4	Local	1	Asphalt	29	554	89	1,874	45	63	60	51	Mod	Fair	40	16			50	3.9	0	10.0	8.6	6.4	10.0	10.0	10.0	10.0	9.2	9.5
3709	4361	14330	10	W	60TH ST	S SPRUCE ST	S WALNUT ST	4	Local	1	Asphalt	35	269	52	1,098	70	42	80	61	Strng	Good	11	18			60	6.9	0	10.0	8.0	9.6	10.0	10.0	10.0	10.0	9.6	9.1
3708	4360	14330	20	W	60TH ST	HERMANS WAY	S SPRUCE ST	4	Local	1	Asphalt	36	120	24	504	80	62	60	74	Mod	V Good	17	3			74	4.0	0	10.0	10.0	9.4	10.0	10.0	10.0	10.0	9.5	8.6
6088	50102	14330	30	W	60TH ST	HERMANS WAY	S OAK ST	4	Local	1	Asphalt	33	225	41	866	93	42	60	76	Mod	V Good	4	3			76	7.0	0	10.0	9.9	10.0	10.0	10.0	9.4	10.0	9.6	10.0
6246	250025	14330	40	W	60TH ST	S OAK ST	RIDGE LN	4	Local	1	Asphalt	32	1,023	182	3,819	71	47	60	63	Mod	Good	26	2			63	6.0	0	10.0	9.9	8.8	10.0	10.0	8.8	10.0	9.8	9.3
3714	4366	14340	10	W	62ND ST	S SPRUCE ST	S WALNUT ST	4	Local	1	Asphalt	26	270	39	819	57	52	60	55	Mod	Fair	30	13			55	5.2	0	10.0	8.9	7.0	10.0	10.0	10.0	10.0	9.3	10.0
3712	4364	14340	20	W	62ND ST	DEAD END	S SPRUCE ST	4	Local	1	Asphalt	36	113	23	475	73	54	80	67	Strng	Good	8	19			66	4.9	0	10.0	8.2	9.2	10.0	10.0	10.0	10.0	9.1	10.0
1935	1628	4390	10	E	6TH ST	S CENTER ST	S WOLCOTT ST	4	Local	1	Asphalt	33	380	70	1,463	44	36	60	41	Mod	Marginal	40	16			41	8.4	0	8.9	8.3	7.5	10.0	10.0	10.0	10.0	9.6	9.4
1933	1626	4400	10	E	6TH ST	S WOLCOTT ST	S DURBIN ST	4	Local	1	Asphalt	33	380	70	1,463	46	49	60	47	Mod	Marginal	40	14			46	5.8	0	10.0	8.9	7.2	10.0	10.0	10.0	10.0	9.1	8.5
1930	1623	4410	10	E	6TH ST	S DURBIN ST	S BEECH ST	4	Local	1	Asphalt	33	380	70	1,463	46	52	60	48	Mod	Marginal	36	18			47	5.3	0	10.0	8.4	8.1	10.0	10.0	10.0	10.0	9.1	7.9
1383	710	4410	20	E	6TH ST	KIRK AVE	S BEECH ST	4	Local	1	Asphalt	33	187	34	720	50	48	80	49	Strng	Marginal	25	25			49	5.8	0	10.0	8.1	7.5	10.0	10.0	10.0	10.0	8.3	10.0
1921	1600	4420	10	E	6TH ST	S JEFFERSON ST	S MCKINLEY ST	4	Local	1	Asphalt	30	383	64	1,341	79	64	60	74	Mod	V Good	19	3			74	3.7	0	10.0	9.9	8.9	10.0	10.0	10.0	10.0	9.6	9.0
1919	1598	4430	10	E	6TH ST	S MCKINLEY ST	S JACKSON ST	4	Local	1	Asphalt	31	379	65	1,371	78	62	60	73	Mod	V Good	13	10			72	4.0	0	10.0	9.0	8.9	10.0	10.0	10.0	10.0	9.7	9.7
1102	212	4430	20	E	6TH ST	S JACKSON ST	S WASHINGTON ST	4	Local	1	Asphalt	31	380	65	1,374	69	50	80	63	Strng	Good	11	21			62	5.5	0	10.0	7.6	8.9	10.0	10.0	10.0	10.0	9.7	10.0
1098	207	4430	30	E	6TH ST	S WASHINGTON ST	S MELROSE ST	4	Local	1	Asphalt	30	381	64	1,334	76	50	80	67	Strng	Good	5	19			67	5.5	0	10.0	8.4	9.5	10.0	10.0	10.0	9.0	9.7	10.0
1917	1596	4430	40	E	6TH ST	S MELROSE ST	S CONWELL ST	4	Local	1	Asphalt	30	205	34	718	83	52	60	73	Mod	V Good	5	11			72	5.2	0	10.0	9.1	9.5	10.0	10.0	10.0	9.4	9.8	10.0
1931	1624	4440	10	E	6TH ST	S BEVERLY ST	S NEBRASKA AVE	4	Local	1	Asphalt	33	519	95	1,998	85	56	60	75	Mod	V Good	2	14			75	4.6	0	10.0	9.5	10.0	10.0	10.0	10.0	10.0	8.2	9.8
1380	707	4440	20	E	6TH ST	S NEBRASKA AVE	S PENNSYLVANIA AVE	4	Local	1	Asphalt	32	332	59	1,239	44	39	60	42	Mod	Marginal	42	13			42	7.7	0	8.3	8.6	8.1	10.0	10.0	10.0	10.0	9.6	9.1
1378	704	4440	30	E	6TH ST	S PENNSYLVANIA AVE	MISSOURI AVE	4	Local	1	Asphalt	34	449	85	1,781	62	40	60	55	Mod	Fair	27	12			54	7.3	0	8.4	8.8	9.5	10.0	10.0	10.0	10.0	9.6	9.1
1956	1655	4450	10	E	6TH ST	MISSOURI AVE	COUNTRY CLUB RD	4	Local	1	Asphalt	33	699	128	2,691	44	47	60	45	Mod	Marginal	37	19			44	6.1	0	10.0	8.2	6.9	10.0	10.0	10.0	10.0	9.2	9.2
1417	778	4460	10	E	6TH ST	COUNTRY CLUB RD	S HUBER DR	4	Local	1	Asphalt	38	458	97	2,030	49	51	60	50	Mod	Marginal	36	14			49	5.3	0	9.3	8.4	7.8	10.0	10.0	10.0	10.0	9.7	9.1
1415	776	4460	20	E	6TH ST	S HUBER DR	PAYNE AVE	4	Local	1	Asphalt	38	396	84	1,756	62	53	60	59	Mod	Fair	22	15			58	5.1	0	10.0	8.3	7.8	10.0	10.0	10.0	10.0	9.7	10.0
1937	1630	14350	10	W	6TH ST	S CENTER ST	S DAVID ST	4	Local	1	Asphalt	31	381	66	1,378	46	51	60	48	Mod	Marginal	37	17			47	5.5	0	10.0	8.3	6.7	10.0	10.0	10.0	10.0	9.4	9.5
2015	1743	4470	10	E	7TH ST	S CENTER ST	S WOLCOTT ST	4	Local	1	Asphalt	33	380	70	1,463	96	67	60	86	Mod	Excellent	0	4			86	3.4	0	10.0	9.8	10.0	10.0	10.0	10.0	10.0	9.5	10.0
2013	1741	4480	10	E	7TH ST	S WOLCOTT ST	S DURBIN ST	4	Local	1	Asphalt	32	380	68	1,419	45	52	60	47	Mod	Marginal	37	18			46	5.3	0	10.0	8.0	6.9	10.0	10.0	10.0	10.0	9.7	9.3
1109	219	4490	10	E	7TH ST	S DURBIN ST	S BEECH ST	4	Local	1	Asphalt	31	380	65	1,374	63	58	80	61	Strng	Good	11	26			61	4.4	0	10.0	7.3	8.9	10.0	10.0	10.0	10.0	9.2	10.0
1964	1668	4500	10	E	7TH ST	S MCKINLEY ST	DEAD END	4	Local	1	Asphalt	32	192	34	717	62	23	80	49	Strng	Marginal	22	17			49	12.1	0	8.4	8.2	10.0	10.0	10.0	10.0	10.0	9.6	9.2
1708	1263	4510	10	E	7TH ST	S JACKSON ST	S WASHINGTON ST	4	Local	1	Asphalt	32	380	68	1,419	42	48	60	44	Mod	Marginal	37	19			43	5.8	0	10.0	8.2	7.7	10.0	10.0	10.0	9.8	9.3	8.2
1499	934	4510	20	E	7TH ST	S WASHINGTON ST	S MELROSE ST	4	Local	1	Asphalt	32	381	68	1,422	59	53	60	57	Mod	Fair	22	19			56	5.1	0	10.0	7.9	8.4	10.0	10.0	10.0	9.9	9.6	9.3
1706	1261	4510	30	E	7TH ST	S MELROSE ST	S CONWELL ST	4	Local	1	Asphalt	33	200	37	770	52	35	60	46	Mod	Marginal	30	18			46	8.6	0	9.1	8.0	8.4	10.0	10.0	9.8	10.0	9.6	9.5
1104	214	4520	10	E	7TH ST	S BEVERLY ST	S NEBRASKA AVE	4	Local	1	Asphalt	34	518	98	2,055	73	47	60	64	Mod	Good	14	13			64	6.0	0	10.0	8.6	9.1	10.0	10.0	10.0	10.0	9.7	9.4
2009	1722	4520	20	E	7TH ST	S NEBRASKA AVE	MISSOURI AVE	4	Local	1	Asphalt	34	785	148	3,114	76	55	60	69	Mod	Good	6	20			69	4.8	0	9.5	8.8	10.0	10.0	10.0	10.0	10.0	8.2	9.9
2022	1751	4530	10	E	7TH ST	MISSOURI AVE	COUNTRY CLUB RD	4	Local	1	Asphalt	33	698	128	2,687	43	49	60	45	Mod	Marginal	36	21			44	5.7	0	10.0	8.4	7.6	10.0	10.0	10.0	10.0	8.6	8.5
2030	1767	4540	10	E	7TH ST	COUNTRY CLUB RD	S HUBER DR	4	Local	1	Asphalt	38	459	97	2,035	52	37	60	47	Mod	Marginal	31	17			46	8.1	0	10.0	8.1	7.0	10.0	10.0	9.9	10.0	9.6	10.0
2029	1766	4540	20	E	7TH ST	S HUBER DR	PAYNE AVE	4	Local	1	Asphalt	38	397	84	1,760	50	40	60	47	Mod	Marginal	34	15			46	7.3	0	10.0	8.8	7.2	10.0	10.0	10.0	10.0	9.0	9.2
2020	1748	14360	10	W	7TH ST	S DAVID ST	S ASH ST	4	Local	1	Asphalt	32	370	66	1,381	60	53	60	58	Mod	Fair	24	17			57	5.1	0	10.0	7.9	7.6	10.0	10.0	10.0	10.0	10.0	10.0
2017	1745	14360	20	W	7TH ST	S CENTER ST	S DAVID ST	4	Local	1	Asphalt	34	380	72	1,507	77	43	60	66	Mod	Good	10	13			65	6.8	0	10.0	8.7	10.0	10.0	10.0	10.0	10.0	9.6	8.7
2103	1881	4550	10	E	8TH ST	S CENTER ST	S WOLCOTT ST	4	Local	1	Asphalt	40	380	84	1,773	36	57	60	43	Mod	Marginal	43	21			42	4.5	0	10.0	8.3	5.7	10.0	10.0	10.0	8.8	9.7	10.0
2100	1878	4560	10	E	8TH ST	S WOLCOTT ST	S DURBIN ST	4	Local	1	Asphalt	31	380	65	1,374	20	47	60	29	Mod	Poor	61	19			28	6.0	0	10.0	8.5	6.5	10.0	10.0	10.0	8.9	9.7	6.7
2053	1817	4570	10	E	8TH ST	S DURBIN ST	S BEECH ST	4	Local	1	Asphalt	33	380	70	1,463	40	45	60	42	Mod	Marginal	41	19			41	6.5	0	10.0	8.7	6.9	10.0	10.0	10.0	8.9	9.3	8.7
2102	1880	4570	20	E	8TH ST	S BEECH ST	PARK AVE	4	Local	1	Asphalt	31	136	23	492	79	36	80	65	Strng	Good	8	13			64	8.3	0	10.0	9.1	9.5	10.0	10.0	10.0	8.8	10.0	9.6
4795	6615	4580	10	E	8TH ST	S JEFFERSON ST	DEAD END	4	Local	1	Asphalt	52	412	119	2,499	59	68	60	62	Mod	Good	25	16			61	3.3	0	9.5	8.6	8.4	10.0	10.0	10.0	10.0	9.2	9.5
4693	1795	4590	10	E	8TH ST	S MCKINLEY ST	PRIVATE DR	4	Local	1	Asphalt	32	182	32	679	65	28	80	53	Strng	Fair	22	13			52	10.5	0	10.0	8.6	8.6	10.0	10.0	10.0	10.0	9.6	9.0
4692	1793	4590	20	E	8TH ST	PRIVATE DR	S JACKSON ST	4	Local	1	Asphalt	33	161	30	620	55	26	60	45	Mod	Marginal	31	16			45	11.0	0	8.9	8.3	8.6	10.0	10.0	10.0	10.0	9.6	9.2
4690	1388	4590	40	E	8TH ST	S JACKSON ST	S WASHINGTON ST	4	Local	1	Asphalt	33	293	54	1,128	63	52	60	59	Mod	Fair	22	16			59	5.2	0	9.7	8.8	8.8	10.0	10.0	10.0	10.0	8.9	9.1
4689	1386	4590	50	E	8TH ST	S WASHINGTON ST	S WASHINGTON ST	4	Local	1	Asphalt	33	87	16	335	62	54	60	59	Mod	Fair	26	12			59	5.0	0	10.0	9.2	9.2	10.0	10.0	10.0	10.0	8.9	7.8
4688	1786	4590	60	E	8TH ST	S WASHING TON ST	S MELROSE ST	4	Local	1	Asphalt	32	243	43	907	30	43	60	34	Mod	Poor	53	17			34	6.8	0	10.0	8.6	8.2	10.0	10.0	10.0	10.0	8.9	5.6
4687	1785	4590	70	E	8TH ST	S MELROSE ST	S MELROSE ST	4	Local	1	Asphalt	32	136	24	508	45	43	60	44	Mod	Marginal	34	20			44	6.7	0	10.0	8.2	10.0	10.0	10.0	10.0	10.0	8.9	5.7
4686	499	4590	80	E	8TH ST	S MELROSE ST	S CONWELL ST	4	Local	1	Asphalt	32	197	35	735	73	50	80	65	Strng	Good	8	20			65	5.5	0	10.0	8.7	9.6	10.0	10.0	10.0	9.0	9.1	9.5
2046	1804	4600	10	E	8TH ST	S BEVERLY ST	CUL-DE-SAC	4	Local	1	Asphalt	32	491	87	1,833	47	41	60	45	Mod	Marginal	35	19			44	7.1	0	10.0	8.5	7.0	10.0	10.0	10.0	10.0	8.8	9.4
2042	1792	4610	10	E	8TH ST	S NEBRASKA AVE	MISSOURI AVE	4	Local	1	Asphalt	33	636	117	2,449	47	54	60	49	Mod	Marginal	33	20			49	5.0	0	9.6	7.7	8.2	10.0	10.0	10.0	10.0	9.7	8.6
1794	1389	4610	20	E	8TH ST	MISSOURI AVE	MISSOURI CIR	4	Local	1	Asphalt	33	65	12	250	63	47	60	58	Mod	Fair	21	16			57	6.0	0	10.0	8.8	9.2	10.0	10.0	10.0	10.0	8.9	8.4
1793	1387	4610	30	E	8TH ST	MISSOURI CIR	ILLINOIS AVE	4	Local	1	Asphalt	33	291	53	1,120	54	51	60	53	Mod	Fair	27	20			52	5.4	0	10.0	8.2	9.5	10.0	10.0	10.0	10.0	9.0	7.3
2037	1784	4610	40	E	8TH ST	ILLINOIS AVE	COUNTRY CLUB RD	4	Local	1	Asphalt	34	342	65	1,357	63	37	80	54	Strng	Fair	14	23			54	7.9	0	10.0	8.2	10.0	10.0	10.0	10.0	10.0	8.5	8.3
1445	824	4620	10	E	8TH ST	COUNTRY CLUB RD	BON AVE	4	Local	1	Asphalt	38	283	60	1,255	27	52	60	35	Mod	Poor	51	21			35	5.2	0	9.2	9.2	8.4	8.1	10.0	10.0	10.0	9.2	6.6
2111	1889	4620	20	E	8TH ST	S HUBER DR	BON AVE	4	Local	1	Asphalt	38	177	37	785	52	64	80	56	Strng	Fair	17	31			56	3.7	0	10.0	9.4	8.3	5.5	10.0	10.0	10.0	9.7	10.0
2112	1890	4620	30	E	8TH ST	HUBER DR	DERRINGTON AVE	4	Local	1	Asphalt	37	113	23	488	29	38	60	32	Mod	Poor	53	18			31	7.9	0	8.2	7.9	7.6	10.0	10.0	10.0	10.0	9.7	8.5
2110	1888	4620	40	E	8TH ST	DERINGTON AVE	PAYNE AVE	4	Local	1	Asphalt	36	285	57	1,197	41	28	60	37	Mod	Poor	44	16			36	10.3	0	9.3	8.4	7.3	10.0	10.0	10.0	10.0	9.4	8.7
2108	1886	4620	50	E	8TH ST	PAYNE AVE	SALLY LN	4	Local	1	Asphalt	33	296	54	1,140	55	56	60	55	Mod	Fair	25	21			55	4.6	0	10.0	7.9	8.9	10.0	10.0	10.0	10.0	9.2	8.3
1971	1677	4620	60	E	8TH ST	SALLY LN	LILLIAN LN	4	Local	1	Asphalt	35	680	132	2,777	46	50	60	47	Mod	Marginal	39	15			46	5.6	0	8.9	8.7	8.3	10.0	10.0	9.4	10.0	9.2	9.1
2036	1783	4630	10	E	8TH ST	S FOREST DR	WIND RIVER AVE	4	Local	1	Asphalt	32	768	137	2,867	21	36	60	26	Mod	Poor	59	20			25	8.2	0	8.9	7.6	6.8	10.0	10.0	10.0	10.0	9.8	7.9
1508	945	4630	20	E	8TH ST	WIND RIVER AVE	ANDREA LN	4	Local	1	Asphalt	35	264	51	1,078	84	58	60	75	Mod	V Good	12	3			75	4.4	0	10.0	9.8	9.0	10.0	10.0	10.0	10.0	9.7	9.7
1504	941	4630	30	E	8TH ST	ANDREA LN	WALSH DR	4	Local	1	Asphalt	36	308	62	1,294	98	71	60	89	Mod	Excellent	0	2			89	3.0	0	10.0	10.0	10.0	10.0	10.0	10.0	10.0	9.6	10.0
1503	940	4640	10	E	8TH ST	WALSH DR	SHANNON DR	4	Local	1	Asphalt	35	1,046	203	4,271	49	44	60	47	Mod	Marginal	34	17			46	6.6	0	10.0	8.4	7.5	10.0	10.0	9.0	9.4	9.7	9.7
4740	1775	4640	20	E	8TH ST	SWANTON DR	LONG LN	4	Local	1	Asphalt	35	512	100	2,091	62	31	60	52	Mod	Fair	26	12			51	9.5	0	10.0	9.1	7.7	10.0	10.0	9.6	9.6	9.4	10.0
2024	1755	4640	30	E	8TH ST	LONG LN	CARRIAGE LN	4	Local	1	Asphalt	35	786	153	3,210	82	52	80	72	Strng	V Good	2	15			72	5.2	0	10.0	8.4	10.0	10.0	10.0	10.0	10.0	9.6	9.7
1968	1674	14370	20	W	8TH ST	S ASH ST	S ELM ST	4	Local	1	Asphalt	27	360	54	1,134	86	55	60	76	Mod	V Good	0	14			75	4.8	0	10.0	9.7	10.0	10.0	10.0	10.0	7.9	9.6	10.0
1966	1672	14380	10	W	8TH ST	S DAVID ST	S ASH ST	4	Local	1	Asphalt	29	370	60	1,252	85	47	60	72	Mod	V Good	5	10			72	6.1	0	10.0	9.9	10.0	10.0	10.0	10.0	8.3	9.7	9.4
2105	1883	14380	20	W	8TH ST	S CENTER ST	S DAVID ST	4	Local	1	Asphalt	31	380	65	1,374	59	53	80	57	Strng	Fair	16	25			57	5.0	0	10.0	8.0	8.4	10.0	10.0	10.0	8.7	9.4	10.0
2143	1953	4660	10	E	9TH ST	S CENTER ST	S WOLCOTT ST	2	Minor Arterial	1	Asphalt	34	381	72	1,511	81	48	80	70	Strng	V Good	2	16			69	5.9	0	10.0	8.2	9.8	10.0	10.0	10.0	10.0	9.7	10.0
2141	1951	4670	10	E	9TH ST	S WOLCOTT ST	S DURBIN ST	4	Local	1	Asphalt	34	380	72	1,507	79	60	80	73	Strng	V Good	2	19			73	4.2	0	10.0	8.3	9.8	10.0	10.0	10.0	10.0	9.1	10.0

GISID	Agency ID	Street Number	Block Number	Street Prefix	On Street	From Street	To Street	FunCL Code	FunCL	Pavetype Code	Pavetype	Pavement Width (ft)	Pavement Length (ft)	Add Area (yd2)	Pavement Area (yd2)	Peripheral Concrete: Sidewalk Length (ft)	Sidewalk Area (yd2)	Curb & Gutter Length (ft)	Estimated Ramp Count	Zone Summary: Zone Name	Zone Code	Zone Length (ft)	Zone Current PCI	Zone Backlog (%)	Zone Network Index	Zone Rank	Project Summary: Project ID	Project Description	Project Block Count	Project Length (ft)	Project Area (yd2)
5662	238	4330	40	E	5TH ST	S JEFFERSON ST	S MCKINLEY ST	3	Collector	1	Asphalt	45	382	96	2,006	0	0	0	0	Zone 1	10	1,506,396	59	14	51	1	**6440**	6440 - MCKINLEY ST + Others	10	4,449	21,463
1195	386	4360	10	E	5TH ST	S BEVERLY ST	S NEBRASKA AVE	4	Local	1	Asphalt	34	519	98	2,059	0	0	0	0	Zone 1	10	1,506,396	59	14	51	1	**6460**	6460 - PENNSYLVANIA AVE + Others	6	3,083	12,022
1908	1586	4370	10	E	5TH ST	MISSOURI AVE	ILLINOIS AVE	4	Local	1	Asphalt	33	175	32	674	0	0	0	0	Zone 1	10	1,506,396	59	14	51	1	**6500**	6500 - MISSOURI AVE + Others	7	1,429	5,582
1907	1585	4370	20	E	5TH ST	ILLINOIS AVE	COUNTRY CLUB RD	4	Local	1	Asphalt	33	524	96	2,017	0	0	0	0	Zone 1	10	1,506,396	59	14	51	1	**6460**	6460 - PENNSYLVANIA AVE + Others	6	3,083	12,022
1099	208	4380	10	E	5TH ST	COUNTRY CLUB RD	S HUBER ST	4	Local	1	Asphalt	34	457	86	1,813	0	0	0	0	Zone 1	10	1,506,396	59	14	51	1	**6480**	6480 - 5TH ST	3	1,448	6,623
1915	1594	4380	20	E	5TH ST	S HUBER DR	PAYNE AVE	4	Local	1	Asphalt	38	396	84	1,756	0	0	0	0	Zone 1	10	1,506,396	59	14	51	1	**6480**	6480 - 5TH ST	3	1,448	6,623
1913	1592	4380	30	E	5TH ST	PAYNE AVE	LION CT	4	Local	1	Asphalt	44	595	145	3,054	0	0	0	0	Zone 1	10	1,506,396	59	14	51	1	**6480**	6480 - 5TH ST	3	1,448	6,623
1893	1554	4380	40	E	5TH ST	LION CT	SWANTON AVE	4	Local	1	Asphalt	31	317	55	1,146	0	0	0	0	Zone 1	10	1,506,396	59	14	51	1	**6520**	6520 - SWANTON AVE + Others	6	1,855	7,419
1035	63	14320	10	W	60TH ST	S CEDAR ST	S CHESTNUT ST	4	Local	1	Asphalt	29	554	89	1,874	0	0	0	0	Zone 1	10	1,506,396	59	14	51	1	**8180**	8180 - CHESTNUT ST + Others	5	3,899	13,852
3709	4361	14330	10	W	60TH ST	S SPRUCE ST	S WALNUT ST	4	Local	1	Asphalt	35	269	52	1,098	0	0	0	0	Zone 1	10	1,506,396	59	14	51	1	**11560**	11560 - 60TH ST + Others	6	2,398	9,511
3708	4360	14330	20	W	60TH ST	HERMANS WAY	S SPRUCE ST	4	Local	1	Asphalt	36	120	24	504	0	0	0	0	Zone 1	10	1,506,396	59	14	51	1	**11560**	11560 - 60TH ST + Others	6	2,398	9,511
6088	50102	14330	30	W	60TH ST	HERMANS WAY	S OAK ST	4	Local	1	Asphalt	33	225	41	866	0	0	0	0	Zone 1	10	1,506,396	59	14	51	1	**11560**	11560 - 60TH ST + Others	6	2,398	9,511
6246	250025	14330	40	W	60TH ST	S OAK ST	RIDGE LN	4	Local	1	Asphalt	32	1,023	182	3,819	0	0	0	0	Zone 1	10	1,506,396	59	14	51	1	**11560**	11560 - 60TH ST + Others	6	2,398	9,511
3714	4366	14340	10	W	62ND ST	S SPRUCE ST	S WALNUT ST	4	Local	1	Asphalt	26	270	39	819	0	0	0	0	Zone 1	10	1,506,396	59	14	51	1	**11780**	11780 - W ALNUT ST + Others	5	2,588	10,408
3712	4364	14340	20	W	62ND ST	DEAD END	S SPRUCE ST	4	Local	1	Asphalt	36	113	23	475	0	0	0	0	Zone 1	10	1,506,396	59	14	51	1	**11780**	11780 - W ALNUT ST + Others	5	2,588	10,408
1935	1628	4390	10	E	6TH ST	S CENTER ST	S WOLCOTT ST	4	Local	1	Asphalt	33	380	70	1,463	0	0	0	0	Zone 1	10	1,506,396	59	14	51	1	**6540**	6540 - DAVID ST + Others	8	3,066	13,257
1933	1626	4400	10	E	6TH ST	S WOLCOTT ST	S DURBIN ST	4	Local	1	Asphalt	33	380	70	1,463	0	0	0	0	Zone 1	10	1,506,396	59	14	51	1	**6540**	6540 - DAVID ST + Others	8	3,066	13,257
1930	1623	4410	10	E	6TH ST	S DURBIN ST	S BEECH ST	4	Local	1	Asphalt	33	380	70	1,463	0	0	0	0	Zone 1	10	1,506,396	59	14	51	1	**6540**	6540 - DAVID ST + Others	8	3,066	13,257
1383	710	4410	20	E	6TH ST	KIRK AVE	S BEECH ST	4	Local	1	Asphalt	33	187	34	720	0	0	0	0	Zone 1	10	1,506,396	59	14	51	1	**6560**	6560 - PARK AVE + Others	6	2,295	10,051
1921	1600	4420	10	E	6TH ST	S JEFFERSON ST	S MCKINLEY ST	4	Local	1	Asphalt	30	383	64	1,341	0	0	0	0	Zone 1	10	1,506,396	59	14	51	1	**6220**	6220 - JEFFERSON ST + Others	8	2,981	13,802
1919	1598	4430	10	E	6TH ST	S MCKINLEY ST	S JACKSON ST	4	Local	1	Asphalt	31	379	65	1,371	0	0	0	0	Zone 1	10	1,506,396	59	14	51	1	**6200**	6200 - 6TH ST + Others	9	3,386	13,298
1102	212	4430	20	E	6TH ST	S JACKSON ST	S WASHINGTON ST	4	Local	1	Asphalt	31	380	65	1,374	0	0	0	0	Zone 1	10	1,506,396	59	14	51	1	**6200**	6200 - 6TH ST + Others	9	3,386	13,298
1098	207	4430	30	E	6TH ST	S WASHINGTON ST	S MELROSE ST	4	Local	1	Asphalt	30	381	64	1,334	0	0	0	0	Zone 1	10	1,506,396	59	14	51	1	**6200**	6200 - 6TH ST + Others	9	3,386	13,298
1917	1596	4430	40	E	6TH ST	S MELROSE ST	S CONWELL ST	4	Local	1	Asphalt	30	205	34	718	0	0	0	0	Zone 1	10	1,506,396	59	14	51	1	**6200**	6200 - 6TH ST + Others	9	3,386	13,298
1931	1624	4440	10	E	6TH ST	S BEVERLY ST	S NEBRASKA AVE	4	Local	1	Asphalt	33	519	95	1,998	0	0	0	0	Zone 1	10	1,506,396	59	14	51	1	**6580**	6580 - 7TH ST + Others	8	3,098	12,118
1380	707	4440	20	E	6TH ST	S NEBRASKA AVE	S PENNSYLVANIA AVE	4	Local	1	Asphalt	32	332	59	1,239	0	0	0	0	Zone 1	10	1,506,396	59	14	51	1	**6500**	6500 - MISSOURI AVE + Others	7	1,429	5,582
1378	704	4440	30	E	6TH ST	S PENNSYLVANIA AVE	MISSOURI AVE	4	Local	1	Asphalt	34	449	85	1,781	0	0	0	0	Zone 1	10	1,506,396	59	14	51	1	**6460**	6460 - PENNSYLVANIA AVE + Others	6	3,083	12,022
1956	1655	4450	10	E	6TH ST	MISSOURI AVE	COUNTRY CLUB RD	4	Local	1	Asphalt	33	699	128	2,691	0	0	0	0	Zone 1	10	1,506,396	59	14	51	1	**6600**	6600 - 6TH ST + Others	4	1,728	6,730
1417	778	4460	10	E	6TH ST	COUNTRY CLUB RD	S HUBER DR	4	Local	1	Asphalt	38	458	97	2,030	0	0	0	0	Zone 1	10	1,506,396	59	14	51	1	**2260**	2260 - 6TH ST + Others	4	1,934	8,574
1415	776	4460	20	E	6TH ST	S HUBER DR	PAYNE AVE	4	Local	1	Asphalt	38	396	84	1,756	0	0	0	0	Zone 1	10	1,506,396	59	14	51	1	**2260**	2260 - 6TH ST + Others	4	1,934	8,574
1937	1630	14350	10	W	6TH ST	S CENTER ST	S DAVID ST	4	Local	1	Asphalt	31	381	66	1,378	0	0	0	0	Zone 1	10	1,506,396	59	14	51	1	**6540**	6540 - DAVID ST + Others	8	3,066	13,257
2015	1743	4470	10	E	7TH ST	S CENTER ST	S WOLCOTT ST	4	Local	1	Asphalt	33	380	70	1,463	0	0	0	0	Zone 1	10	1,506,396	59	14	51	1	**6620**	6620 - BEECH ST + Others	7	2,619	13,360
2013	1741	4480	10	E	7TH ST	S WOLCOTT ST	S DURBIN ST	4	Local	1	Asphalt	32	380	68	1,419	0	0	0	0	Zone 1	10	1,506,396	59	14	51	1	**6540**	6540 - DAVID ST + Others	8	3,066	13,257
1109	219	4490	10	E	7TH ST	S DURBIN ST	S BEECH ST	4	Local	1	Asphalt	31	380	65	1,374	0	0	0	0	Zone 1	10	1,506,396	59	14	51	1	**6620**	6620 - BEECH ST + Others	7	2,619	13,360
1964	1668	4500	10	E	7TH ST	S MCKINLEY ST	DEAD END	4	Local	1	Asphalt	32	192	34	717	0	0	0	0	Zone 1	10	1,506,396	59	14	51	1	**4380**	4380 - 8TH ST + Others	9	2,436	9,383
1708	1263	4510	10	E	7TH ST	S JACKSON ST	S WASHINGTON ST	4	Local	1	Asphalt	32	380	68	1,419	0	0	0	0	Zone 1	10	1,506,396	59	14	51	1	**6660**	6660 - JACKSON ST + Others	5	1,859	7,586
1499	934	4510	20	E	7TH ST	S WASHINGTON ST	S MELROSE ST	4	Local	1	Asphalt	32	381	68	1,422	0	0	0	0	Zone 1	10	1,506,396	59	14	51	1	**6640**	6640 - MELROSE ST + Others	4	1,321	5,042
1706	1261	4510	30	E	7TH ST	S MELROSE ST	S CONWELL ST	4	Local	1	Asphalt	33	200	37	770	0	0	0	0	Zone 1	10	1,506,396	59	14	51	1	**6640**	6640 - MELROSE ST + Others	4	1,321	5,042
1104	214	4520	10	E	7TH ST	S BEVERLY ST	S NEBRASKA AVE	4	Local	1	Asphalt	34	518	98	2,055	0	0	0	0	Zone 1	10	1,506,396	59	14	51	1	**6580**	6580 - 7TH ST + Others	8	3,098	12,118
2009	1722	4520	20	E	7TH ST	S NEBRASKA AVE	MISSOURI AVE	4	Local	1	Asphalt	34	785	148	3,114	0	0	0	0	Zone 1	10	1,506,396	59	14	51	1	**6580**	6580 - 7TH ST + Others	8	3,098	12,118
2022	1751	4530	10	E	7TH ST	MISSOURI AVE	COUNTRY CLUB RD	4	Local	1	Asphalt	33	698	128	2,687	0	0	0	0	Zone 1	10	1,506,396	59	14	51	1	**6600**	6600 - 6TH ST + Others	4	1,728	6,730
2030	1767	4540	10	E	7TH ST	COUNTRY CLUB RD	S HUBER DR	4	Local	1	Asphalt	38	459	97	2,035	0	0	0	0	Zone 1	10	1,506,396	59	14	51	1	**6680**	6680 - 8TH ST + Others	7	2,018	8,903
2029	1766	4540	20	E	7TH ST	S HUBER DR	PAYNE AVE	4	Local	1	Asphalt	38	397	84	1,760	0	0	0	0	Zone 1	10	1,506,396	59	14	51	1	**6680**	6680 - 8TH ST + Others	7	2,018	8,903
2020	1748	14360	10	W	7TH ST	S DAVID ST	S ASH ST	4	Local	1	Asphalt	32	370	66	1,381	0	0	0	0	Zone 1	10	1,506,396	59	14	51	1	**6540**	6540 - DAVID ST + Others	8	3,066	13,257
2017	1745	14360	20	W	7TH ST	S CENTER ST	S DAVID ST	4	Local	1	Asphalt	34	380	72	1,507	0	0	0	0	Zone 1	10	1,506,396	59	14	51	1	**6620**	6620 - BEECH ST + Others	7	2,619	13,360
2103	1881	4550	10	E	8TH ST	S CENTER ST	S WOLCOTT ST	4	Local	1	Asphalt	40	380	84	1,773	0	0	0	0	Zone 1	10	1,506,396	59	14	51	1	**6700**	#N/A	4	1,520	5,984
2100	1878	4560	10	E	8TH ST	S WOLCOTT ST	S DURBIN ST	4	Local	1	Asphalt	31	380	65	1,374	0	0	0	0	Zone 1	10	1,506,396	59	14	51	1	**6700**	#N/A	4	1,520	5,984
2053	1817	4570	10	E	8TH ST	S DURBIN ST	S BEECH ST	4	Local	1	Asphalt	33	380	70	1,463	0	0	0	0	Zone 1	10	1,506,396	59	14	51	1	**6700**	#N/A	4	1,520	5,984
2102	1880	4570	20	E	8TH ST	S BEECH ST	PARK AVE	4	Local	1	Asphalt	31	136	23	492	0	0	0	0	Zone 1	10	1,506,396	59	14	51	1	**4620**	4620 - 11TH ST + Others	12	3,971	16,746
4795	6615	4580	10	E	8TH ST	S JEFFERSON ST	DEAD END	4	Local	1	Asphalt	52	412	119	2,499	0	0	0	0	Zone 1	10	1,506,396	59	14	51	1	**6220**	6220 - JEFFERSON ST + Others	8	2,981	13,802
4693	1795	4590	10	E	8TH ST	S MCKINLEY ST	PRIVATE DR	4	Local	1	Asphalt	32	182	32	679	0	0	0	0	Zone 1	10	1,506,396	59	14	51	1	**4380**	4380 - 8TH ST + Others	9	2,436	9,383
4692	1793	4590	20	E	8TH ST	PRIVATE DR	S JACKSON ST	4	Local	1	Asphalt	33	161	30	620	0	0	0	0	Zone 1	10	1,506,396	59	14	51	1	**4380**	4380 - 8TH ST + Others	9	2,436	9,383
4690	1388	4590	40	E	8TH ST	S JACKSON ST	S WASHINGTON ST	4	Local	1	Asphalt	33	293	54	1,128	0	0	0	0	Zone 1	10	1,506,396	59	14	51	1	**4380**	4380 - 8TH ST + Others	9	2,436	9,383
4689	1386	4590	50	E	8TH ST	S WASHINGTON ST	S WASHINGTON ST	4	Local	1	Asphalt	33	87	16	335	0	0	0	0	Zone 1	10	1,506,396	59	14	51	1	**4380**	4380 - 8TH ST + Others	9	2,436	9,383
4688	1786	4590	60	E	8TH ST	S WASHING TON ST	S MELROSE ST	4	Local	1	Asphalt	32	243	43	907	0	0	0	0	Zone 1	10	1,506,396	59	14	51	1	**4380**	4380 - 8TH ST + Others	9	2,436	9,383
4687	1785	4590	70	E	8TH ST	S MELROSE ST	S MELROSE ST	4	Local	1	Asphalt	32	136	24	508	0	0	0	0	Zone 1	10	1,506,396	59	14	51	1	**4380**	4380 - 8TH ST + Others	9	2,436	9,383
4686	499	4590	80	E	8TH ST	S MELROSE ST	S CONWELL ST	4	Local	1	Asphalt	32	197	35	735	0	0	0	0	Zone 1	10	1,506,396	59	14	51	1	**6720**	#N/A	3	1,793	6,972
2046	1804	4600	10	E	8TH ST	S BEVERLY ST	CUL-DE-SAC	4	Local	1	Asphalt	32	491	87	1,833	0	0	0	0	Zone 1	10	1,506,396	59	14	51	1	**4440**	4440 - WISCONSIN AVE + Others	4	2,027	8,062
2042	1792	4610	10	E	8TH ST	S NEBRASKA AVE	MISSOURI AVE	4	Local	1	Asphalt	33	636	117	2,449	0	0	0	0	Zone 1	10	1,506,396	59	14	51	1	**3340**	3340 - 9TH ST + Others	7	2,783	10,503
1794	1389	4610	20	E	8TH ST	MISSOURI AVE	MISSOURI CIR	4	Local	1	Asphalt	33	65	12	250	0	0	0	0	Zone 1	10	1,506,396	59	14	51	1	**4400**	4400 - 8TH ST + Others	9	2,488	9,635
1793	1387	4610	30	E	8TH ST	MISSOURI CIR	ILLINOIS AVE	4	Local	1	Asphalt	33	291	53	1,120	0	0	0	0	Zone 1	10	1,506,396	59	14	51	1	**4400**	4400 - 8TH ST + Others	9	2,488	9,635
2037	1784	4610	40	E	8TH ST	ILLINOIS AVE	COUNTRY CLUB RD	4	Local	1	Asphalt	34	342	65	1,357	0	0	0	0	Zone 1	10	1,506,396	59	14	51	1	**4400**	4400 - 8TH ST + Others	9	2,488	9,635
1445	824	4620	10	E	8TH ST	COUNTRY CLUB RD	BON AVE	4	Local	1	Asphalt	38	283	60	1,255	0	0	0	0	Zone 1	10	1,506,396	59	14	51	1	**6680**	6680 - 8TH ST + Others	7	2,018	8,903
2111	1889	4620	20	E	8TH ST	S HUBER DR	BON AVE	4	Local	1	Asphalt	38	177	37	785	0	0	0	0	Zone 1	10	1,506,396	59	14	51	1	**6680**	6680 - 8TH ST + Others	7	2,018	8,903
2112	1890	4620	30	E	8TH ST	HUBER DR	DERRINGTON AVE	4	Local	1	Asphalt	37	113	23	488	0	0	0	0	Zone 1	10	1,506,396	59	14	51	1	**6680**	6680 - 8TH ST + Others	7	2,018	8,903
2110	1888	4620	40	E	8TH ST	DERINGTON AVE	PAYNE AVE	4	Local	1	Asphalt	36	285	57	1,197	0	0	0	0	Zone 1	10	1,506,396	59	14	51	1	**6680**	6680 - 8TH ST + Others	7	2,018	8,903
2108	1886	4620	50	E	8TH ST	PAYNE AVE	SALLY LN	4	Local	1	Asphalt	33	296	54	1,140	0	0	0	0	Zone 1	10	1,506,396	59	14	51	1	**6740**	6740 - 8TH ST + Others	7	3,297	12,915
1971	1677	4620	60	E	8TH ST	SALLY LN	LILLIAN LN	4	Local	1	Asphalt	35	680	132	2,777	0	0	0	0	Zone 1	10	1,506,396	59	14	51	1	**6740**	6740 - 8TH ST + Others	7	3,297	12,915
2036	1783	4630	10	E	8TH ST	S FOREST DR	WIND RIVER AVE	4	Local	1	Asphalt	32	768	137	2,867	0	0	0	0	Zone 1	10	1,506,396	59	14	51	1	**2020**	2020 - BIG HORN ST + Others	2	1,545	5,768
1508	945	4630	20	E	8TH ST	WIND RIVER AVE	ANDREA LN	4	Local	1	Asphalt	35	264	51	1,078	0	0	0	0	Zone 1	10	1,506,396	59	14	51	1	**3940**	3940 - 8TH ST + Others	4	1,122	4,587
1504	941	4630	30	E	8TH ST	ANDREA LN	WALSH DR	4	Local	1	Asphalt	36	308	62	1,294	0	0	0	0	Zone 1	10	1,506,396	59	14	51	1	**3940**	3940 - 8TH ST + Others	4	1,122	4,587
1503	940	4640	10	E	8TH ST	WALSH DR	SHANNON DR	4	Local	1	Asphalt	35	1,046	203	4,271	0	0	0	0	Zone 1	10	1,506,396	59	14	51	1	**6780**	6780 - SWANTON AVE + Others	3	2,308	9,339
4740	1775	4640	20	E	8TH ST	SWANTON DR	LONG LN	4	Local	1	Asphalt	35	512	100	2,091	0	0	0	0	Zone 1	10	1,506,396	59	14	51	1	**6760**	6760 - SHANNON DR + Others	5	2,004	8,302
2024	1755	4640	30	E	8TH ST	LONG LN	CARRIAGE LN	4	Local	1	Asphalt	35	786	153	3,210	0	0	0	0	Zone 1	10	1,506,396	59	14	51	1	**3100**	3100 - CARRIAGE LN + Others	5	2,010	9,743
1968	1674	14370	20	W	8TH ST	S ASH ST	S ELM ST	4	Local	1	Asphalt	27	360	54	1,134	0	0	0	0	Zone 1	10	1,506,396	59	14	51	1	**11260**	11260 - DAVID ST + Others	14	5,543	27,089
1966	1672	14380	10	W	8TH ST	S DAVID ST	S ASH ST	4	Local	1	Asphalt	29	370	60	1,252	0	0	0	0	Zone 1	10	1,506,396	59	14	51	1	**11260**	11260 - DAVID ST + Others	14	5,543	27,089
2105	1883	14380	20	W	8TH ST	S CENTER ST	S DAVID ST	4	Local	1	Asphalt	31	380	65	1,374	0	0	0	0	Zone 1	10	1,506,396	59	14	51	1	**6700**	#N/A	4	1,520	5,984
2143	1953	4660	10	E	9TH ST	S CENTER ST	S WOLCOTT ST	2	Minor Arterial	1	Asphalt	34	381	72	1,511	0	0	0	0	Zone 1	10	1,506,396	59	14	51	1	**6800**	6800 - COLLINS DR + Others	6	2,710	15,868
2141	1951	4670	10	E	9TH ST	S WOLCOTT ST	S DURBIN ST	4	Local	1	Asphalt	34	380	72	1,507	0	0	0	0	Zone 1	10	1,506,396	59	14	51	1	**4560**	4560 - CENTER ST + Others	10	3,736	17,913

City of Casper, WY
Street Inventory and Condition Summarry - Sorted by Street Name

GISID	Agency ID	Street Number	Block Number	Street Prefix	On Street	From Street	To Street	FunCL Code	FunCL	Pavetype Code	Pavetype	Pavement Width (ft)	Pavement Length (ft)	Add Area (yd2)	Pavement Area (yd2)	Project Current PCI	Project Condition Rating	Project Strength Code	Project FunCl Code	Project Pavetype Code
5662	238	4330	40	E	5TH ST	S JEFFERSON ST	S MCKINLEY ST	3	Collector	1	Asphalt	45	382	96	2,006	**75**	V Good	2	3	1
1195	386	4360	10	E	5TH ST	S BEVERLY ST	S NEBRASKA AVE	4	Local	1	Asphalt	34	519	98	2,059	**55**	Fair	2	4	1
1908	1586	4370	10	E	5TH ST	MISSOURI AVE	ILLINOIS AVE	4	Local	1	Asphalt	33	175	32	674	**43**	Marginal	2	4	1
1907	1585	4370	20	E	5TH ST	ILLINOIS AVE	COUNTRY CLUB RD	4	Local	1	Asphalt	33	524	96	2,017	**55**	Fair	2	4	1
1099	208	4380	10	E	5TH ST	COUNTRY CLUB RD	S HUBER ST	4	Local	1	Asphalt	34	457	86	1,813	**40**	Marginal	2	4	1
1915	1594	4380	20	E	5TH ST	S HUBER DR	PAYNE AVE	4	Local	1	Asphalt	38	396	84	1,756	**40**	Marginal	2	4	1
1913	1592	4380	30	E	5TH ST	PAYNE AVE	LION CT	4	Local	1	Asphalt	44	595	145	3,054	**40**	Marginal	2	4	1
1893	1554	4380	40	E	5TH ST	LION CT	SWANTON AVE	4	Local	1	Asphalt	31	317	55	1,146	**52**	Fair	2	4	1
1035	63	14320	10	W	60TH ST	S CEDAR ST	S CHESTNUT ST	4	Local	1	Asphalt	29	554	89	1,874	**50**	Fair	2	4	1
3709	4361	14330	10	W	60TH ST	S SPRUCE ST	S WALNUT ST	4	Local	1	Asphalt	35	269	52	1,098	**66**	Good	2	4	1
3708	4360	14330	20	W	60TH ST	HERMANS WAY	S SPRUCE ST	4	Local	1	Asphalt	36	120	24	504	**66**	Good	2	4	1
6088	50102	14330	30	W	60TH ST	HERMANS WAY	S OAK ST	4	Local	1	Asphalt	33	225	41	866	**66**	Good	2	4	1
6246	250025	14330	40	W	60TH ST	S OAK ST	RIDGE LN	4	Local	1	Asphalt	32	1,023	182	3,819	**66**	Good	2	4	1
3714	4366	14340	10	W	62ND ST	S SPRUCE ST	S WALNUT ST	4	Local	1	Asphalt	26	270	39	819	**55**	Fair	2	4	1
3712	4364	14340	20	W	62ND ST	DEAD END	S SPRUCE ST	4	Local	1	Asphalt	36	113	23	475	**55**	Fair	2	4	1
1935	1628	4390	10	E	6TH ST	S CENTER ST	S WOLCOTT ST	4	Local	1	Asphalt	33	380	70	1,463	**51**	Fair	2	4	1
1933	1626	4400	10	E	6TH ST	S WOLCOTT ST	S DURBIN ST	4	Local	1	Asphalt	33	380	70	1,463	**51**	Fair	2	4	1
1930	1623	4410	10	E	6TH ST	S DURBIN ST	S BEECH ST	4	Local	1	Asphalt	33	380	70	1,463	**51**	Fair	2	4	1
1383	710	4410	20	E	6TH ST	KIRK AVE	S BEECH ST	4	Local	1	Asphalt	33	187	34	720	**52**	Fair	3	4	1
1921	1600	4420	10	E	6TH ST	S JEFFERSON ST	S MCKINLEY ST	4	Local	1	Asphalt	30	383	64	1,341	**64**	Good	2	4	1
1919	1598	4430	10	E	6TH ST	S MCKINLEY ST	S JACKSON ST	4	Local	1	Asphalt	31	379	65	1,371	**64**	Good	2	4	1
1102	212	4430	20	E	6TH ST	S JACKSON ST	S WASHINGTON ST	4	Local	1	Asphalt	31	380	65	1,374	**64**	Good	2	4	1
1098	207	4430	30	E	6TH ST	S WASHINGTON ST	S MELROSE ST	4	Local	1	Asphalt	30	381	64	1,334	**64**	Good	2	4	1
1917	1596	4430	40	E	6TH ST	S MELROSE ST	S CONWELL ST	4	Local	1	Asphalt	30	205	34	718	**64**	Good	2	4	1
1931	1624	4440	10	E	6TH ST	S BEVERLY ST	S NEBRASKA AVE	4	Local	1	Asphalt	33	519	95	1,998	**68**	Good	2	4	1
1380	707	4440	20	E	6TH ST	S NEBRASKA AVE	S PENNSYLVANIA AVE	4	Local	1	Asphalt	32	332	59	1,239	**43**	Marginal	2	4	1
1378	704	4440	30	E	6TH ST	S PENNSYLVANIA AVE	MISSOURI AVE	4	Local	1	Asphalt	34	449	85	1,781	**55**	Fair	2	4	1
1956	1655	4450	10	E	6TH ST	MISSOURI AVE	COUNTRY CLUB RD	4	Local	1	Asphalt	33	699	128	2,691	**46**	Marginal	2	4	1
1417	778	4460	10	E	6TH ST	COUNTRY CLUB RD	S HUBER DR	4	Local	1	Asphalt	38	458	97	2,030	**59**	Fair	2	4	1
1415	776	4460	20	E	6TH ST	S HUBER DR	PAYNE AVE	4	Local	1	Asphalt	38	396	84	1,756	**59**	Fair	2	4	1
1937	1630	14350	10	W	6TH ST	S CENTER ST	S DAVID ST	4	Local	1	Asphalt	31	381	66	1,378	**51**	Fair	2	4	1
2015	1743	4470	10	E	7TH ST	S CENTER ST	S WOLCOTT ST	4	Local	1	Asphalt	33	380	70	1,463	**72**	V Good	2	4	1
2013	1741	4480	10	E	7TH ST	S WOLCOTT ST	S DURBIN ST	4	Local	1	Asphalt	32	380	68	1,419	**51**	Fair	2	4	1
1109	219	4490	10	E	7TH ST	S DURBIN ST	S BEECH ST	4	Local	1	Asphalt	31	380	65	1,374	**72**	V Good	2	4	1
1964	1668	4500	10	E	7TH ST	S MCKINLEY ST	DEAD END	4	Local	1	Asphalt	32	192	34	717	**47**	Marginal	2	4	1
1708	1263	4510	10	E	7TH ST	S JACKSON ST	S WASHINGTON ST	4	Local	1	Asphalt	32	380	68	1,419	**49**	Marginal	2	4	1
1499	934	4510	20	E	7TH ST	S WASHINGTON ST	S MELROSE ST	4	Local	1	Asphalt	32	381	68	1,422	**46**	Marginal	2	4	1
1706	1261	4510	30	E	7TH ST	S MELROSE ST	S CONWELL ST	4	Local	1	Asphalt	33	200	37	770	**46**	Marginal	2	4	1
1104	214	4520	10	E	7TH ST	S BEVERLY ST	S NEBRASKA AVE	4	Local	1	Asphalt	34	518	98	2,055	**68**	Good	2	4	1
2009	1722	4520	20	E	7TH ST	S NEBRASKA AVE	MISSOURI AVE	4	Local	1	Asphalt	34	785	148	3,114	**68**	Good	2	4	1
2022	1751	4530	10	E	7TH ST	MISSOURI AVE	COUNTRY CLUB RD	4	Local	1	Asphalt	33	698	128	2,687	**46**	Marginal	2	4	1
2030	1767	4540	10	E	7TH ST	COUNTRY CLUB RD	S HUBER DR	4	Local	1	Asphalt	38	459	97	2,035	**43**	Marginal	2	4	1
2029	1766	4540	20	E	7TH ST	S HUBER DR	PAYNE AVE	4	Local	1	Asphalt	38	397	84	1,760	**43**	Marginal	2	4	1
2020	1748	14360	10	W	7TH ST	S DAVID ST	S ASH ST	4	Local	1	Asphalt	32	370	66	1,381	**51**	Fair	2	4	1
2017	1745	14360	20	W	7TH ST	S CENTER ST	S DAVID ST	4	Local	1	Asphalt	34	380	72	1,507	**72**	V Good	2	4	1
2103	1881	4550	10	E	8TH ST	S CENTER ST	S WOLCOTT ST	4	Local	1	Asphalt	40	380	84	1,773	**42**	Marginal	2	4	1
2100	1878	4560	10	E	8TH ST	S WOLCOTT ST	S DURBIN ST	4	Local	1	Asphalt	31	380	65	1,374	**42**	Marginal	2	4	1
2053	1817	4570	10	E	8TH ST	S DURBIN ST	S BEECH ST	4	Local	1	Asphalt	33	380	70	1,463	**42**	Marginal	2	4	1
2102	1880	4570	20	E	8TH ST	S BEECH ST	PARK AVE	4	Local	1	Asphalt	31	136	23	492	**71**	V Good	2	4	1
4795	6615	4580	10	E	8TH ST	S JEFFERSON ST	DEAD END	4	Local	1	Asphalt	52	412	119	2,499	**64**	Good	2	4	1
4693	1795	4590	10	E	8TH ST	S MCKINLEY ST	PRIVATE DR	4	Local	1	Asphalt	32	182	32	679	**47**	Marginal	2	4	1
4692	1793	4590	20	E	8TH ST	PRIVATE DR	S JACKSON ST	4	Local	1	Asphalt	33	161	30	620	**47**	Marginal	2	4	1
4690	1388	4590	40	E	8TH ST	S JACKSON ST	S WASHINGTON ST	4	Local	1	Asphalt	33	293	54	1,128	**47**	Marginal	2	4	1
4689	1386	4590	50	E	8TH ST	S WASHINGTON ST	S WASHINGTON ST	4	Local	1	Asphalt	33	87	16	335	**47**	Marginal	2	4	1
4688	1786	4590	60	E	8TH ST	S WASHING TON ST	S MELROSE ST	4	Local	1	Asphalt	32	243	43	907	**47**	Marginal	2	4	1
4687	1785	4590	70	E	8TH ST	S MELROSE ST	S MELROSE ST	4	Local	1	Asphalt	32	136	24	508	**47**	Marginal	2	4	1
4686	499	4590	80	E	8TH ST	S MELROSE ST	S CONWELL ST	4	Local	1	Asphalt	32	197	35	735	**56**	Fair	2	4	1
2046	1804	4600	10	E	8TH ST	S BEVERLY ST	CUL-DE-SAC	4	Local	1	Asphalt	32	491	87	1,833	**49**	Marginal	2	4	1
2042	1792	4610	10	E	8TH ST	S NEBRASKA AVE	MISSOURI AVE	4	Local	1	Asphalt	33	636	117	2,449	**47**	Marginal	2	4	1
1794	1389	4610	20	E	8TH ST	MISSOURI AVE	MISSOURI CIR	4	Local	1	Asphalt	33	65	12	250	**53**	Fair	3	4	1
1793	1387	4610	30	E	8TH ST	MISSOURI CIR	ILLINOIS AVE	4	Local	1	Asphalt	33	291	53	1,120	**53**	Fair	3	4	1
2037	1784	4610	40	E	8TH ST	ILLINOIS AVE	COUNTRY CLUB RD	4	Local	1	Asphalt	34	342	65	1,357	**53**	Fair	3	4	1
1445	824	4620	10	E	8TH ST	COUNTRY CLUB RD	BON AVE	4	Local	1	Asphalt	38	283	60	1,255	**43**	Marginal	2	4	1
2111	1889	4620	20	E	8TH ST	S HUBER DR	BON AVE	4	Local	1	Asphalt	38	177	37	785	**43**	Marginal	2	4	1
2112	1890	4620	30	E	8TH ST	HUBER DR	DERRINGTON AVE	4	Local	1	Asphalt	37	113	23	488	**43**	Marginal	2	4	1
2110	1888	4620	40	E	8TH ST	DERINGTON AVE	PAYNE AVE	4	Local	1	Asphalt	36	285	57	1,197	**43**	Marginal	2	4	1
2108	1886	4620	50	E	8TH ST	PAYNE AVE	SALLY LN	4	Local	1	Asphalt	33	296	54	1,140	**46**	Marginal	2	4	1
1971	1677	4620	60	E	8TH ST	SALLY LN	LILLIAN LN	4	Local	1	Asphalt	35	680	132	2,777	**46**	Marginal	2	4	1
2036	1783	4630	10	E	8TH ST	S FOREST DR	WIND RIVER AVE	4	Local	1	Asphalt	32	768	137	2,867	**32**	Poor	2	4	1
1508	945	4630	20	E	8TH ST	WIND RIVER AVE	ANDREA LN	4	Local	1	Asphalt	35	264	51	1,078	**78**	V Good	2	4	1
1504	941	4630	30	E	8TH ST	ANDREA LN	WALSH DR	4	Local	1	Asphalt	36	308	62	1,294	**78**	V Good	2	4	1
1503	940	4640	10	E	8TH ST	WALSH DR	SHANNON DR	4	Local	1	Asphalt	35	1,046	203	4,271	**45**	Marginal	2	4	1
4740	1775	4640	20	E	8TH ST	SWANTON DR	LONG LN	4	Local	1	Asphalt	35	512	100	2,091	**58**	Fair	2	4	1
2024	1755	4640	30	E	8TH ST	LONG LN	CARRIAGE LN	4	Local	1	Asphalt	35	786	153	3,210	**64**	Good	2	4	1
1968	1674	14370	20	W	8TH ST	S ASH ST	S ELM ST	4	Local	1	Asphalt	27	360	54	1,134	**78**	V Good	2	4	1
1966	1672	14380	10	W	8TH ST	S DAVID ST	S ASH ST	4	Local	1	Asphalt	29	370	60	1,252	**78**	V Good	2	4	1
2105	1883	14380	20	W	8TH ST	S CENTER ST	S DAVID ST	4	Local	1	Asphalt	31	380	65	1,374	**42**	Marginal	2	4	1
2143	1953	4660	10	E	9TH ST	S CENTER ST	S WOLCOTT ST	2	Minor Arterial	1	Asphalt	34	381	72	1,511	**83**	V Good	2	2	1
2141	1951	4670	10	E	9TH ST	S WOLCOTT ST	S DURBIN ST	4	Local	1	Asphalt	34	380	72	1,507	**72**	V Good	2	4	1

IMS Easy Street Analysis

GISID	Agency ID	Street Number	Block Number	Street Prefix	On Street	From Street	To Street	FunCL Code	FunCL	Pavetype Code	Pavetype	Pavement Width (ft)	Pavement Length (ft)	Add Area (yd2)	Pavement Area (yd2)	**Condition Summary**												**Condition Details**													
																Surface Distress Index (SDI)	Roughness Index (RI)	Structural Index (SI)	Pavement Cndtn Index (PCI)	Strength Rating	Condition Rating	Load Assoc Distress Deducts (LADD)	Non-Load Distress Deducts (NLAD)	PCI Override (OPCI)	OPCI Date	Current Segment PCI (CPCI)	Segment IRI (mm/m)	Deflection Results	Rutting (ACP Only)	L&T Cracking / Linear Crk	Alligator Cracking Divided Slab / Blow Up	Map Crk / Crnr Brk / D Crk	Edge Cracking Joint Spall / Joint Sealant	Distortions / Faulting	Bleeding / Polished Agg	Raveling / Scaling / CAL	Patches / Potholes
2138	1948	4680	10	E	9TH ST	S DURBIN ST	S BEECH ST	4	Local	1	Asphalt	34	380	72	1,507	64	48	60	**59**	Mod	Fair	21	15			**58**	5.8	0	10.0	8.7	7.9	10.0	10.0	10.0	10.0	9.2	10.0
1509	946	4690	10	E	9TH ST	NEBRASKA AVE	MISSOURI CIR	4	Local	1	Asphalt	32	644	114	2,404	47	59	60	**51**	Mod	Fair	35	18			**50**	4.3	0	10.0	8.4	8.1	10.0	10.0	10.0	10.0	9.1	8.0
5060	277	4700	10	E	9TH ST	MISSOURI CIR	ILLINOIS AVE	4	Local	1	Asphalt	32	402	71	1,501	73	57	60	**68**	Mod	Good	20	8			**67**	4.6	0	9.4	9.2	9.0	10.0	10.0	9.4	10.0	9.8	10.0
2118	1914	14390	10	W	9TH ST	S WALNUT ST	S CHESTNUT ST	4	Local	1	Asphalt	31	335	58	1,212	45	59	80	**50**	Strng	Marginal	7	49			**49**	4.4	0	10.0	4.9	9.8	10.0	10.0	10.0	10.0	8.6	9.4
1255	505	14400	10	W	9TH ST	S SPRUCE ST	S WALNUT ST	4	Local	1	Asphalt	33	365	67	1,405	54	50	80	**53**	Strng	Fair	7	38			**52**	5.5	0	10.0	6.2	9.3	10.0	10.0	10.0	10.0	8.6	10.0
6628	1173	4720	10	E	A ST	N CENTER ST	E B ST	3	Collector	1	Asphalt	31	173	30	626	92	53	60	**79**	Mod	V Good	0	8			**79**	5.1	0	10.0	9.3	10.0	10.0	10.0	10.0	10.0	9.5	10.0
6472	151	4720	20	E	A ST	E B ST	N WOLCOTT ST	3	Collector	1	Asphalt	51	207	59	1,232	74	40	80	**63**	Strng	Good	11	15			**62**	7.4	0	9.1	8.6	9.8	10.0	10.0	10.0	10.0	9.3	10.0
6470	148	4730	10	E	A ST	N WOLCOTT ST	N DURBIN ST	3	Collector	1	Asphalt	55	380	116	2,438	83	52	60	**73**	Mod	V Good	9	8			**72**	5.3	0	10.0	9.3	9.8	10.0	10.0	10.0	10.0	9.6	9.1
6490	384	4740	10	E	A ST	N DURBIN ST	N BEECH ST	3	Collector	1	Asphalt	51	380	108	2,261	86	57	60	**76**	Mod	V Good	3	12			**76**	4.6	0	10.0	8.9	9.7	10.0	10.0	10.0	10.0	9.5	10.0
6488	381	4750	10	E	A ST	N BEECH ST	N KIMBALL ST	3	Collector	1	Asphalt	51	380	108	2,261	79	54	60	**71**	Mod	V Good	5	16			**70**	5.0	0	10.0	8.4	9.7	10.0	10.0	10.0	10.0	9.5	9.7
1373	697	4760	10	E	A ST	N KIMBALL ST	N PARK ST	3	Collector	1	Asphalt	51	379	107	2,255	79	54	60	**71**	Mod	V Good	13	8			**70**	4.9	0	10.0	9.2	9.5	10.0	10.0	10.0	10.0	9.7	9.0
1372	695	4760	20	E	A ST	N PARK ST	N GRANT ST	3	Collector	1	Asphalt	51	380	108	2,261	84	53	60	**74**	Mod	V Good	6	9			**73**	5.1	0	10.0	9.1	9.8	10.0	10.0	10.0	10.0	9.6	9.5
1638	1163	4760	30	E	A ST	N GRANT ST	N LINCOLN ST	3	Collector	1	Asphalt	51	380	108	2,261	91	59	60	**80**	Mod	V Good	0	9			**80**	4.2	0	10.0	9.2	10.0	10.0	10.0	10.0	10.0	9.5	10.0
1636	1161	4760	40	E	A ST	N LINCOLN ST	N JEFFERSON ST	3	Collector	1	Asphalt	51	380	108	2,261	83	63	60	**76**	Mod	V Good	2	15			**76**	3.9	0	10.0	8.4	9.8	10.0	10.0	10.0	10.0	9.6	10.0
1633	1157	4760	50	E	A ST	N JEFFERSON ST	N MCKINLEY ST	3	Collector	1	Asphalt	24	389	52	1,089	87	59	60	**78**	Mod	V Good	0	13			**77**	4.3	0	10.0	8.6	10.0	10.0	10.0	10.0	10.0	9.6	10.0
1642	1167	4780	10	E	A ST	N JACKSON ST	N WASHINGTON ST	4	Local	1	Asphalt	41	390	89	1,866	78	73	60	**76**	Mod	V Good	4	18			**76**	2.9	0	10.0	8.4	9.6	10.0	10.0	10.0	10.0	9.1	10.0
1635	1159	4780	20	E	A ST	N WASHINGTON ST	N MELROSE ST	4	Local	1	Asphalt	44	379	93	1,946	75	69	60	**73**	Mod	V Good	12	13			**73**	3.3	0	9.2	8.6	10.0	10.0	10.0	10.0	10.0	9.7	9.4
1632	1156	4780	30	E	A ST	N MELROSE ST	N WILSON ST	4	Local	1	Asphalt	45	380	95	1,995	67	61	60	**65**	Mod	Good	19	14			**65**	4.1	0	9.3	8.5	9.6	10.0	10.0	9.9	10.0	9.6	9.0
1630	1154	4780	40	E	A ST	N WILSON ST	N FENWAY ST	4	Local	1	Asphalt	41	380	87	1,818	71	68	60	**70**	Mod	V Good	15	14			**69**	3.3	0	9.9	9.1	9.3	10.0	10.0	10.0	9.5	9.2	9.1
1628	1152	4780	50	E	A ST	N FENWAY ST	N KENWOOD ST	4	Local	1	Asphalt	40	381	85	1,778	82	45	60	**70**	Mod	Good	6	13			**69**	6.3	0	10.0	9.1	10.0	10.0	10.0	9.6	9.3	9.6	9.6
1626	1150	4780	60	E	A ST	N KENWOOD ST	N ELK ST	4	Local	1	Asphalt	40	379	84	1,769	48	69	60	**55**	Mod	Fair	31	21			**54**	3.2	0	9.4	7.9	8.0	10.0	10.0	10.0	9.3	9.8	9.3
1624	1147	4780	70	E	A ST	N ELK ST	N LOWELL ST	4	Local	1	Asphalt	39	379	82	1,724	67	50	60	**61**	Mod	Good	18	16			**61**	5.5	0	10.0	9.0	9.8	10.0	10.0	10.0	9.5	9.0	8.0
1622	1144	4780	80	E	A ST	N LOWELL ST	N LENNOX ST	4	Local	1	Asphalt	41	382	87	1,827	65	60	60	**63**	Mod	Good	16	19			**63**	4.2	0	8.9	7.8	9.4	10.0	10.0	10.0	10.0	9.8	10.0
4640	1141	4780	90	E	A ST	N LENNOX ST	N BEVERLY ST	4	Local	1	Asphalt	40	429	95	2,002	69	58	60	**65**	Mod	Good	16	15			**65**	4.4	0	9.2	8.7	9.2	10.0	10.0	10.0	9.2	9.8	10.0
4642	1146	4790	10	E	A ST	N BEVERLY ST	LARK ST	4	Local	1	Asphalt	32	207	37	773	71	53	80	**65**	Strng	Good	4	25			**65**	5.1	0	10.0	9.1	9.7	7.7	10.0	9.9	10.0	9.1	10.0
1643	1169	4790	20	E	A ST	LARK ST	ROBIN ST	4	Local	1	Asphalt	32	254	45	948	70	49	80	**63**	Strng	Good	0	30			**63**	5.6	0	10.0	9.5	10.0	5.6	10.0	10.0	10.0	9.6	10.0
1193	383	4790	30	E	A ST	ROBIN ST	SISKIN ST	4	Local	1	Asphalt	27	250	38	788	58	64	60	**60**	Mod	Good	20	21			**59**	3.8	0	10.0	7.9	8.0	9.6	10.0	10.0	10.0	9.6	10.0
1657	1191	14410	10	W	A ST	N ASH ST	N NICHOLS AVE	4	Local	1	Asphalt	46	443	113	2,377	70	64	60	**68**	Mod	Good	15	15			**67**	3.7	0	8.8	8.7	10.0	10.0	10.0	10.0	10.0	9.2	9.6
1656	1190	14420	10	W	A ST	N DAVID ST	N ASH ST	4	Local	1	Asphalt	47	527	138	2,890	80	70	60	**77**	Mod	V Good	4	16			**76**	3.1	0	10.0	8.5	9.6	10.0	10.0	10.0	10.0	9.3	10.0
1187	372	1020	10		ACCESS RD	WESTSHORE VILLAGE	DEAD END	4	Local	1	Asphalt	21	201	23	492	55	38	60	**49**	Mod	Marginal	32	14			**49**	7.8	0	7.8	9.2	9.8	10.0	10.0	9.8	10.0	8.6	9.1
1535	1008	1030	10		ACCESS RD	WESTSHORE VILLAGE	DEAD END	4	Local	1	Asphalt	37	336	69	1,450	31	55	30	**39**	Weak	Poor	58	10			**38**	4.9	0	5.7	9.4	10.0	10.0	10.0	9.8	10.0	9.0	8.0
3606	4184	1040	10		ACCESS RD	CY AVE	DEAD END	4	Local	1	Asphalt	30	112	19	392	86	89	60	**87**	Mod	Excellent	4	10			**87**	1.8	0	10.0	9.7	9.6	10.0	10.0	10.0	10.0	8.7	10.0
4536	6190	1060	10		ALI CIR	MISSOURI ST	CUL-DE-SAC	4	Local	1	Asphalt	37	429	88	1,852	79	83	60	**80**	Mod	V Good	0	21			**80**	2.2	0	10.0	7.6	10.0	10.0	10.0	10.0	10.0	9.6	10.0
3560	4118	1070	10		ALLYSON PL	CUL-DE-SAC	DEAD END	4	Local	1	Asphalt	36	170	34	714	75	45	80	**65**	Strng	Good	7	17			**65**	6.4	0	10.0	8.2	9.4	10.0	10.0	9.8	10.0	9.6	10.0
3558	4116	1070	20		ALLYSON PL	W 42ND ST	CUL-DE-SAC	4	Local	1	Asphalt	36	503	101	2,113	66	43	60	**58**	Mod	Fair	19	15			**58**	6.9	0	10.0	8.4	8.4	10.0	10.0	9.9	10.0	9.6	9.7
3559	4117	1080	10		ALLYSON PL	ALLYSON PL	CUL-DE-SAC	4	Local	1	Asphalt	55	105	32	674	85	55	60	**75**	Mod	V Good	0	15			**75**	4.9	0	10.0	9.1	10.0	10.0	10.0	10.0	10.0	8.6	10.0
3241	3505	1090	10		ALPINE DR	KINGSTON	BEAUMONT DR	4	Local	1	Asphalt	33	554	102	2,133	61	75	60	**66**	Mod	Good	23	16			**65**	2.7	0	10.0	8.2	8.4	10.0	10.0	10.0	10.0	9.8	9.1
3545	4094	1090	20		ALPINE DR	MONTE VISTA	KINGSTION	4	Local	1	Asphalt	33	747	137	2,876	70	71	80	**70**	Strng	V Good	3	27			**70**	3.0	0	10.0	7.4	9.7	10.0	10.0	10.0	10.0	8.9	10.0
3157	3368	1100	10		ALTA VISTA DR	FAIRDALE AVE	SHUMWAY AVE	4	Local	1	Asphalt	36	351	70	1,474	60	48	60	**56**	Mod	Fair	19	21			**55**	5.8	0	10.0	7.8	8.8	10.0	10.0	10.0	10.0	9.3	9.1
2859	2931	1100	20		ALTA VISTA DR	LENNOX AVE	FAIRDALE AVE	4	Local	1	Asphalt	36	257	51	1,079	34	46	60	**38**	Mod	Poor	41	24			**37**	6.2	0	8.5	7.2	7.3	10.0	10.0	10.0	10.0	9.7	10.0
3141	3350	1100	30		ALTA VISTA DR	GLENDALE AVE	LENNOX AVE	4	Local	1	Asphalt	36	291	58	1,222	47	44	60	**46**	Mod	Marginal	32	21			**45**	6.6	0	9.0	7.8	7.8	10.0	10.0	10.0	10.0	9.3	10.0
1803	1419	1110	10		AMHERST AVE	ELK AVE	GLENDALE AVE	4	Local	1	Asphalt	32	268	48	1,001	37	52	60	**42**	Mod	Marginal	40	22			**41**	5.3	0	8.5	7.7	8.2	10.0	10.0	10.0	10.0	9.4	9.0
2520	2477	1110	20		AMHERST AVE	GLENDALE AVE	LENNOX AVE	4	Local	1	Asphalt	32	270	48	1,008	35	41	60	**37**	Mod	Poor	47	18			**36**	7.2	0	9.2	7.9	6.8	10.0	10.0	10.0	10.0	9.7	9.1
2568	2544	1110	30		AMHERST AVE	LENNOX AVE	FAIRDALE AVE	4	Local	1	Asphalt	32	266	47	993	26	36	60	**29**	Mod	Poor	53	20			**29**	8.3	0	10.0	7.7	5.6	10.0	10.0	10.0	10.0	9.7	8.9
6833	2634	1110	40		AMHERST AVE	FAIRDALE AVE	SHUMWAY AVE	4	Local	1	Asphalt	33	269	49	1,036	73	44	80	**63**	Strng	Good	5	21			**63**	6.6	0	10.0	8.0	9.7	10.0	10.0	9.7	10.0	9.1	10.0
6819	2486	1110	50		AMHERST AVE	SHUMWAY AVE	SHATTUCK AVE	4	Local	1	Asphalt	36	248	50	1,042	34	56	60	**41**	Mod	Marginal	38	27			**41**	4.7	0	10.0	7.4	6.2	10.0	10.0	10.0	10.0	8.9	10.0
2917	3011	1110	60		AMHERST AVE	SHATTUCK AVE	BRECK AVE	4	Local	1	Asphalt	36	253	51	1,063	28	41	60	**32**	Mod	Poor	53	18			**32**	7.2	0	8.9	8.4	5.7	10.0	10.0	10.0	10.0	9.1	10.0
2961	3071	1110	70		AMHERST AVE	BRECK AVE	S BEVERLY ST	4	Local	1	Asphalt	35	363	71	1,482	38	40	60	**39**	Mod	Poor	47	15			**38**	7.4	0	9.1	8.8	7.1	10.0	10.0	10.0	10.0	9.1	8.8
4928	89	1130	10		AMOCO RD	N POPLAR ST	NANPAP RD	3	Collector	1	Asphalt	35	2,143	417	8,751	49	80	60	**59**	Mod	Fair	17	34			**59**	2.4	0	9.9	7.6	8.9	10.0	9.6	10.0	8.5	8.6	9.6
4929	6634	1130	20		AMOCO RD	NANPAP RD	UNNAMED RD	3	Collector	1	Asphalt	36	1,077	215	4,523	44	86	80	**58**	Strng	Fair	13	43			**57**	2.0	0	10.0	6.5	8.7	10.0	10.0	10.0	7.8	9.0	10.0
1048	87	1130	30		AMOCO RD	AMOCO RD	AMOCO RD	3	Collector	1	Asphalt	36	2,210	442	9,282	49	91	60	**63**	Mod	Good	16	35			**63**	1.7	0	10.0	7.2	8.8	10.0	10.0	10.0	8.5	9.0	9.5
6448	85	1130	40		AMOCO RD	AMOCO RD	AMOCO RD	3	Collector	1	Asphalt	36	375	75	1,575	57	91	80	**68**	Strng	Good	5	38			**68**	1.7	0	10.0	6.7	9.5	10.0	10.0	10.0	9.0	8.8	10.0
4194	5571	1130	50		AMOCO RD	EAST RD	AMOCO RD	3	Collector	1	Asphalt	54	115	35	725	55	95	60	**68**	Mod	Good	11	35			**68**	1.5	0	10.0	6.4	8.9	10.0	10.0	10.0	9.1	9.6	10.0
4195	5572	1130	60		AMOCO RD	EAST RD	AMOCO RD	3	Collector	1	Asphalt	57	211	67	1,403	41	88	60	**57**	Mod	Fair	21	38			**56**	1.9	0	10.0	6.3	8.6	10.0	10.0	10.0	9.3	9.1	9.1
1047	83	1130	70		AMOCO RD	CITY LIMITS	EAST RD	3	Collector	1	Asphalt	36	2,187	437	9,185	45	81	80	**57**	Strng	Fair	17	38			**56**	2.3	0	10.0	6.9	9.0	10.0	10.0	10.0	8.1	9.1	9.1
4069	5108	1130	80		AMOCO RD	CITY LIMITS	CITY LIMITS	3	Collector	1	Asphalt	36	743	149	3,121	53	83	80	**63**	Strng	Good	5	42			**63**	2.2	0	10.0	6.6	9.5	10.0	10.0	10.0	8.0	9.0	10.0
6447	84	1130	90		AMOCO RD	CITY LIMITS	CITY LIMITS	3	Collector	1	Asphalt	36	907	181	3,809	51	83	80	**62**	Strng	Good	10	39			**61**	2.2	0	10.0	7.1	9.0	10.0	10.0	10.0	7.7	9.0	10.0
7274	5109	1130	100		AMOCO RD	CITY LIMITS	UNAMED RD	3	Collector	1	Asphalt	36	152	30	638	41	84	80	**55**	Strng	Fair	18	41			**55**	2.1	0	10.0	6.8	8.2	10.0	10.0	10.0	7.8	9.0	10.0
7275	5110	1130	110		AMOCO RD	UNAMED RD	AMOCO RD	3	Collector	1	Asphalt	36	1,302	260	5,468	45	81	60	**57**	Mod	Fair	18	37			**56**	2.3	0	10.0	7.3	8.2	10.0	10.0	10.0	7.8	9.0	10.0
7272	5105	1130	120		AMOCO RD	BRYAN STOCK TRL	AMOCO RD	3	Collector	1	Asphalt	36	804	161	3,377	61	76	60	**66**	Mod	Good	9	30			**65**	2.6	0	10.0	8.0	9.6	10.0	9.5	10.0	8.1	9.0	9.7
7628	5119	1140	10		AMOCO RD	AMOCO RD	BRYAN STOCK TRL	3	Collector	1	Asphalt	24	1,343	179	3,760	54	69	60	**59**	Mod	Fair	18	29			**58**	3.2	0	10.0	7.1	8.5	10.0	9.4	10.0	10.0	9.0	10.0
1505	942	1160	10		ANDREA LN	CRYSTIE LN	E 8TH ST	4	Local	1	Asphalt	36	877	175	3,683	62	34	80	**53**	Strng	Fair	22	16			**52**	8.7	0	10.0	8.8	9.0	10.0	10.0	9.5	9.8	9.0	8.9
1658	1192	1170	10		ANTLER DR	PRONGHORN DR	DEAD END	4	Local	1	Asphalt	35	730	142	2,981	37	42	60	**39**	Mod	Poor	45	17			**38**	7.1	0	9.2	8.8	7.4	10.0	10.0	9.7	10.0	8.7	8.8
1005	20	1180	10		APPLEGATE DR	WAGON WHEEL LN	TREVETT LN	4	Local	1	Asphalt	29	606	98	2,050	80	71	60	**77**	Mod	V Good	2	17			**77**	3.1	0	10.0	8.1	9.8	10.0	10.0	10.0	10.0	9.6	10.0
1004	18	1180	20		APPLEGATE DR	WHISKEY GAP RD	WAGON WHEEL LN	4	Local	1	Asphalt	29	610	98	2,064	71	71	60	**71**	Mod	V Good	13	15			**70**	3.1	0	10.0	8.3	8.9	10.0	10.0	10.0	10.0	9.7	9.7
6078	50092	1190	10		APRIL CT	WATERFORD	DEAD END	4	Local	1	Asphalt	30	257	43	894	95	62	60	**84**	Mod	V Good	1	3			**84**	3.9	0	10.0	9.9	10.0	10.0	10.0	9.8	10.0	9.6	10.0
3169	3388	1200	10		ARROWHEAD RD	JADE DR	CENTRAL DR	4	Local	1	Asphalt	35	602	117	2,458	61	46	60	**56**	Mod	Fair	28	12			**55**	6.3	0	8.0	8.9	10.0	10.0	10.0	9.6	10.0	9.5	9.2
6023	50030	1210	10		ARROYO DR	SW WYOMING BLVD	DEAD END	4	Local	1	Asphalt	30	194	32	679	60	65	60	**62**	Mod	Good	32	8			**61**	3.6	0	10.0	9.7	10.0	10.0	10.0	9.1	10.0	9.0	6.8
3619	4203	1220	10		ARROYO DR	W 45TH AVE	WYOMING BLVD	3	Collector	1	Asphalt	46	202	52	1,084	61	53	60	**58**	Mod	Fair	18	21			**58**	5.1	0	10.0	7.6	8.2	10.0	10.0	10.0	10.0	9.7	10.0
7023	4017	1220	20		ARROYO DR	RAINBOW DR	RAINBOW DR	3	Collector	1	Asphalt	46	546	140	2,930	59	72	60	**63**	Mod	Good	18	23			**63**	3.0	0	10.0	7.3	8.5	10.0	10.0	10.0	10.0	9.7	9.6
7067	4141	1220	30		ARROYO DR	W 42ND ST	W 43RD ST	3	Collector	1	Asphalt	35	278	54	1,135	47	55	60	**50**	Mod	Marginal	29	24			**49**	4.9	0	10.0	7.2	8.3	10.0	10.0	10.0	10.0	9.7	8.5
3555	4110	1230	10		ARROYO DR	W 41ND ST	W 42ND ST	3	Collector	1	Asphalt	35	333	65	1,360	62	67	60	**64**	Mod	Good	18	21			**63**	3.5	0	10.0	7.6	9.0	10.0	10.0	9.5	10.0	9.7	9.5
3248	3515	1230	20		ARROYO DR	W 40TH ST	W 41ST ST	3	Collector	1	Asphalt	32	354	63	1,322	58	70	60	**62**	Mod	Good	15	26			**61**	3.2	0	10.0	6.9	8.9	10.0	10.0	10.0	10.0	9.7	9.5
3410	3792	1230	30		ARROYO DR	W 39TH ST	W 40TH ST	3	Collector	1	Asphalt	35	361	70	1,474	68	48	60	**61**	Mod	Good	18	14			**61**	5.8	0	10.0	8.7	8.9	10.0	10.0	10.0	10.0	9.4	9.1
3393	3761	1240	10		ARROYO DR	W 38TH ST	W 39TH ST	4	Local	1	Asphalt	32	378	67	1,411	65	46	60	**59**	Mod	Fair	23	13			**58**	6.2	0	9.1	8.4	9.3	10.0	10.0	9.8	10.0	10.0	9.3
3544	4090	1240	20		ARROYO DR	CUL-DE-SAC	W 38TH ST	4	Local	1	Asphalt	33	320	59	1,232	54	48	60	**52**	Mod	Fair	31	15			**51**	5.9	0	9.0	8.2	9.8	10.0	10.0	8.5	10.0	9.9	8.9
3121	3315	1240	25		ARROYO DR	ARROYO DR	CUL-DE-SAC	4	Local	1	Asphalt	50	89	25	522	59	55	60	**58**	Mod	Fair	22	20			**57**	4.8	0	8.3	8.1	9.4	10.0	10.0	10.0	10.0	9.1	10.0
3120	3314	1240	30		ARROYO DR	VALCARO RD	CUL-DE-SAC	4	Local	1	Asphalt	33	255	47	982	54	56	60	**55**	Mod	Fair	23	22			**54**	4.6	0	8.5	7.4	9.3	10.0	10.0	9.7	10.0	9.7	10.0
2950	3055	1250	10		ARROYO DR	VALE PL	VALCARO RD	4	Local	1	Asphalt	32	240	43	896	55	52	60	**54**	Mod	Fair	26	18			**53**	5.2	0	10.0	7.9	8.6	10.0	10.0	10.0	10.0	9.8	8.5

City of Casper, WY
Street Inventory and Condition Summarry - Sorted by Street Name

																	Peripheral Concrete				Zone Summary							Project Summary				
GISID	Agency ID	Street Number	Block Number	Street Prefix	On Street	From Street	To Street	FunCL Code	FunCL	Pavetype Code	Pavetype	Pavement Width (ft)	Pavement Length (ft)	Add Area (yd2)	Pavement Area (yd2)	Sidewalk Length (ft)	Sidewalk Area (yd2)	Curb & Gutter Length (ft)	Estimated Ramp Count	Zone Name	Zone Code	Zone Length (ft)	Zone Current PCI	Zone Backlog (%)	Zone Network Index	Zone Rank	Project ID	Project Description	Project Block Count	Project Length (ft)	Project Area (yd2)
2138	1948	4680	10	E	9TH ST	S DURBIN ST	S BEECH ST	4	Local	1	Asphalt	34	380	72	1,507	0	0	0	0	Zone 1	10	1,506,396	59	14	51	1	**4340**	4340 - 10TH ST + Others	6	2,270	8,695
1509	946	4690	10	E	9TH ST	NEBRASKA AVE	MISSOURI CIR	4	Local	1	Asphalt	32	644	114	2,404	0	0	0	0	Zone 1	10	1,506,396	59	14	51	1	**3340**	3340 - 9TH ST + Others	7	2,783	10,503
5060	277	4700	10	E	9TH ST	MISSOURI CIR	ILLINOIS AVE	4	Local	1	Asphalt	32	402	71	1,501	0	0	0	0	Zone 1	10	1,506,396	59	14	51	1	**4500**	4500 - MISSOURI AVE + Others	10	2,223	8,711
2118	1914	14390	10	W	9TH ST	S WALNUT ST	S CHESTNUT ST	4	Local	1	Asphalt	31	335	58	1,212	0	0	0	0	Zone 1	10	1,506,396	59	14	51	1	**11000**	11000 - CHESTNUT ST + Others	9	3,078	11,713
1255	505	14400	10	W	9TH ST	S SPRUCE ST	S WALNUT ST	4	Local	1	Asphalt	33	365	67	1,405	0	0	0	0	Zone 1	10	1,506,396	59	14	51	1	**11000**	11000 - CHESTNUT ST + Others	9	3,078	11,713
6628	1173	4720	10	E	A ST	N CENTER ST	E B ST	3	Collector	1	Asphalt	31	173	30	626	0	0	0	0	Zone 1	10	1,506,396	59	14	51	1	**6820**	6820 - A ST + Others	13	4,652	26,549
6472	151	4720	20	E	A ST	E B ST	N WOLCOTT ST	3	Collector	1	Asphalt	51	207	59	1,232	0	0	0	0	Zone 1	10	1,506,396	59	14	51	1	**6820**	6820 - A ST + Others	13	4,652	26,549
6470	148	4730	10	E	A ST	N WOLCOTT ST	N DURBIN ST	3	Collector	1	Asphalt	55	380	116	2,438	0	0	0	0	Zone 1	10	1,506,396	59	14	51	1	**6820**	6820 - A ST + Others	13	4,652	26,549
6490	384	4740	10	E	A ST	N DURBIN ST	N BEECH ST	3	Collector	1	Asphalt	51	380	108	2,261	0	0	0	0	Zone 1	10	1,506,396	59	14	51	1	**6820**	6820 - A ST + Others	13	4,652	26,549
6488	381	4750	10	E	A ST	N BEECH ST	N KIMBALL ST	3	Collector	1	Asphalt	51	380	108	2,261	0	0	0	0	Zone 1	10	1,506,396	59	14	51	1	**6820**	6820 - A ST + Others	13	4,652	26,549
1373	697	4760	10	E	A ST	N KIMBALL ST	N PARK ST	3	Collector	1	Asphalt	51	379	107	2,255	0	0	0	0	Zone 1	10	1,506,396	59	14	51	1	**6820**	6820 - A ST + Others	13	4,652	26,549
1372	695	4760	20	E	A ST	N PARK ST	N GRANT ST	3	Collector	1	Asphalt	51	380	108	2,261	0	0	0	0	Zone 1	10	1,506,396	59	14	51	1	**6820**	6820 - A ST + Others	13	4,652	26,549
1638	1163	4760	30	E	A ST	N GRANT ST	N LINCOLN ST	3	Collector	1	Asphalt	51	380	108	2,261	0	0	0	0	Zone 1	10	1,506,396	59	14	51	1	**6820**	6820 - A ST + Others	13	4,652	26,549
1636	1161	4760	40	E	A ST	N LINCOLN ST	N JEFFERSON ST	3	Collector	1	Asphalt	51	380	108	2,261	0	0	0	0	Zone 1	10	1,506,396	59	14	51	1	**6820**	6820 - A ST + Others	13	4,652	26,549
1633	1157	4760	50	E	A ST	N JEFFERSON ST	N MCKINLEY ST	3	Collector	1	Asphalt	24	389	52	1,089	0	0	0	0	Zone 1	10	1,506,396	59	14	51	1	**6820**	6820 - A ST + Others	13	4,652	26,549
1642	1167	4780	10	E	A ST	N JACKSON ST	N WASHINGTON ST	4	Local	1	Asphalt	41	390	89	1,866	0	0	0	0	Zone 1	10	1,506,396	59	14	51	1	**6860**	6860 - A ST + Others	10	3,912	18,645
1635	1159	4780	20	E	A ST	N WASHINGTON ST	N MELROSE ST	4	Local	1	Asphalt	44	379	93	1,946	0	0	0	0	Zone 1	10	1,506,396	59	14	51	1	**6860**	6860 - A ST + Others	10	3,912	18,645
1632	1156	4780	30	E	A ST	N MELROSE ST	N WILSON ST	4	Local	1	Asphalt	45	380	95	1,995	0	0	0	0	Zone 1	10	1,506,396	59	14	51	1	**6860**	6860 - A ST + Others	10	3,912	18,645
1630	1154	4780	40	E	A ST	N WILSON ST	N FENWAY ST	4	Local	1	Asphalt	41	380	87	1,818	0	0	0	0	Zone 1	10	1,506,396	59	14	51	1	**6860**	6860 - A ST + Others	10	3,912	18,645
1628	1152	4780	50	E	A ST	N FENWAY ST	N KENWOOD ST	4	Local	1	Asphalt	40	381	85	1,778	0	0	0	0	Zone 1	10	1,506,396	59	14	51	1	**6860**	6860 - A ST + Others	10	3,912	18,645
1626	1150	4780	60	E	A ST	N KENWOOD ST	N ELK ST	4	Local	1	Asphalt	40	379	84	1,769	0	0	0	0	Zone 1	10	1,506,396	59	14	51	1	**6860**	6860 - A ST + Others	10	3,912	18,645
1624	1147	4780	70	E	A ST	N ELK ST	N LOWELL ST	4	Local	1	Asphalt	39	379	82	1,724	0	0	0	0	Zone 1	10	1,506,396	59	14	51	1	**6860**	6860 - A ST + Others	10	3,912	18,645
1622	1144	4780	80	E	A ST	N LOWELL ST	N LENNOX ST	4	Local	1	Asphalt	41	382	87	1,827	0	0	0	0	Zone 1	10	1,506,396	59	14	51	1	**6860**	6860 - A ST + Others	10	3,912	18,645
4640	1141	4780	90	E	A ST	N LENNOX ST	N BEVERLY ST	4	Local	1	Asphalt	40	429	95	2,002	0	0	0	0	Zone 1	10	1,506,396	59	14	51	1	**6860**	6860 - A ST + Others	10	3,912	18,645
4642	1146	4790	10	E	A ST	N BEVERLY ST	LARK ST	4	Local	1	Asphalt	32	207	37	773	0	0	0	0	Zone 1	10	1,506,396	59	14	51	1	**4060**	4060 - DALE DR + Others	12	5,121	18,404
1643	1169	4790	20	E	A ST	LARK ST	ROBIN ST	4	Local	1	Asphalt	32	254	45	948	0	0	0	0	Zone 1	10	1,506,396	59	14	51	1	**4060**	4060 - DALE DR + Others	12	5,121	18,404
1193	383	4790	30	E	A ST	ROBIN ST	SISKIN ST	4	Local	1	Asphalt	27	250	38	788	0	0	0	0	Zone 1	10	1,506,396	59	14	51	1	**4060**	4060 - DALE DR + Others	12	5,121	18,404
1657	1191	14410	10	W	A ST	N ASH ST	N NICHOLS AVE	4	Local	1	Asphalt	46	443	113	2,377	0	0	0	0	Zone 1	10	1,506,396	59	14	51	1	**9660**	9660 - ELM ST + Others	11	3,682	17,830
1656	1190	14420	10	W	A ST	N DAVID ST	N ASH ST	4	Local	1	Asphalt	47	527	138	2,890	0	0	0	0	Zone 1	10	1,506,396	59	14	51	1	**9660**	9660 - ELM ST + Others	11	3,682	17,830
1187	372	1020	10		ACCESS RD	WESTSHORE VILLAGE	DEAD END	4	Local	1	Asphalt	21	201	23	492	0	0	0	0	Zone 1	10	1,506,396	59	14	51	1	**1020**	1020 - WESTSHORE VILLAGE DR + Others	5	1,201	4,246
1535	1008	1030	10		ACCESS RD	WESTSHORE VILLAGE	DEAD END	4	Local	1	Asphalt	37	336	69	1,450	0	0	0	0	Zone 1	10	1,506,396	59	14	51	1	**1020**	1020 - WESTSHORE VILLAGE DR + Others	5	1,201	4,246
3606	4184	1040	10		ACCESS RD	CY AVE	DEAD END	4	Local	1	Asphalt	30	112	19	392	0	0	0	0	Zone 1	10	1,506,396	59	14	51	1	**1040**	1040 - YUCCA CIR + Others	5	2,142	7,312
4536	6190	1060	10		ALI CIR	MISSOURI ST	CUL-DE-SAC	4	Local	1	Asphalt	37	429	88	1,852	0	0	0	0	Zone 1	10	1,506,396	59	14	51	1	**1060**	1060 - 16TH ST + Others	5	2,060	8,580
3560	4118	1070	10		ALLYSON PL	CUL-DE-SAC	DEAD END	4	Local	1	Asphalt	36	170	34	714	0	0	0	0	Zone 1	10	1,506,396	59	14	51	1	**1080**	1080 - PLACID DR + Others	6	2,468	10,204
3558	4116	1070	20		ALLYSON PL	W 42ND ST	CUL-DE-SAC	4	Local	1	Asphalt	36	503	101	2,113	0	0	0	0	Zone 1	10	1,506,396	59	14	51	1	**1080**	1080 - PLACID DR + Others	6	2,468	10,204
3559	4117	1080	10		ALLYSON PL	ALLYSON PL	CUL-DE-SAC	4	Local	1	Asphalt	55	105	32	674	0	0	0	0	Zone 1	10	1,506,396	59	14	51	1	**1080**	1080 - PLACID DR + Others	6	2,468	10,204
3241	3505	1090	10		ALPINE DR	KINGSTON	BEAUMONT DR	4	Local	1	Asphalt	33	554	102	2,133	0	0	0	0	Zone 1	10	1,506,396	59	14	51	1	**1120**	1120 - ALPINE DR + Others	7	3,596	14,014
3545	4094	1090	20		ALPINE DR	MONTE VISTA	KINGSTION	4	Local	1	Asphalt	33	747	137	2,876	0	0	0	0	Zone 1	10	1,506,396	59	14	51	1	**1120**	1120 - ALPINE DR + Others	7	3,596	14,014
3157	3368	1100	10		ALTA VISTA DR	FAIRDALE AVE	SHUMWAY AVE	4	Local	1	Asphalt	36	351	70	1,474	0	0	0	0	Zone 1	10	1,506,396	59	14	51	1	**1100**	1100 - FAIRDALE AVE + Others	8	4,745	19,298
2859	2931	1100	20		ALTA VISTA DR	LENNOX AVE	FAIRDALE AVE	4	Local	1	Asphalt	36	257	51	1,079	0	0	0	0	Zone 1	10	1,506,396	59	14	51	1	**1100**	1100 - FAIRDALE AVE + Others	8	4,745	19,298
3141	3350	1100	30		ALTA VISTA DR	GLENDALE AVE	LENNOX AVE	4	Local	1	Asphalt	36	291	58	1,222	0	0	0	0	Zone 1	10	1,506,396	59	14	51	1	**1100**	1100 - FAIRDALE AVE + Others	8	4,745	19,298
1803	1419	1110	10		AMHERST AVE	ELK AVE	GLENDALE AVE	4	Local	1	Asphalt	32	268	48	1,001	0	0	0	0	Zone 1	10	1,506,396	59	14	51	1	**1160**	1160 - FAIRVIEW AVE + Others	6	1,785	6,767
2520	2477	1110	20		AMHERST AVE	GLENDALE AVE	LENNOX AVE	4	Local	1	Asphalt	32	270	48	1,008	0	0	0	0	Zone 1	10	1,506,396	59	14	51	1	**1160**	1160 - FAIRVIEW AVE + Others	6	1,785	6,767
2568	2544	1110	30		AMHERST AVE	LENNOX AVE	FAIRDALE AVE	4	Local	1	Asphalt	32	266	47	993	0	0	0	0	Zone 1	10	1,506,396	59	14	51	1	**1160**	1160 - FAIRVIEW AVE + Others	6	1,785	6,767
6833	2634	1110	40		AMHERST AVE	FAIRDALE AVE	SHUMWAY AVE	4	Local	1	Asphalt	33	269	49	1,036	0	0	0	0	Zone 1	10	1,506,396	59	14	51	1	**1140**	1140 - AMHERST AVE + Others	5	1,429	5,728
6819	2486	1110	50		AMHERST AVE	SHUMWAY AVE	SHATTUCK AVE	4	Local	1	Asphalt	36	248	50	1,042	0	0	0	0	Zone 1	10	1,506,396	59	14	51	1	**1140**	1140 - AMHERST AVE + Others	5	1,429	5,728
2917	3011	1110	60		AMHERST AVE	SHATTUCK AVE	BRECK AVE	4	Local	1	Asphalt	36	253	51	1,063	0	0	0	0	Zone 1	10	1,506,396	59	14	51	1	**1140**	1140 - AMHERST AVE + Others	5	1,429	5,728
2961	3071	1110	70		AMHERST AVE	BRECK AVE	S BEVERLY ST	4	Local	1	Asphalt	35	363	71	1,482	0	0	0	0	Zone 1	10	1,506,396	59	14	51	1	**1140**	1140 - AMHERST AVE + Others	5	1,429	5,728
4928	89	1130	10		AMOCO RD	N POPLAR ST	NANPAP RD	3	Collector	1	Asphalt	35	2,143	417	8,751	0	0	0	0	Zone 1	10	1,506,396	59	14	51	1	**1180**	1180 - AMOCO RD + Others	7	7,826	30,807
4929	6634	1130	20		AMOCO RD	NANPAP RD	UNNAMED RD	3	Collector	1	Asphalt	36	1,077	215	4,523	0	0	0	0	Zone 1	10	1,506,396	59	14	51	1	**1180**	1180 - AMOCO RD + Others	7	7,826	30,807
1048	87	1130	30		AMOCO RD	AMOCO RD	AMOCO RD	3	Collector	1	Asphalt	36	2,210	442	9,282	0	0	0	0	Zone 1	10	1,506,396	59	14	51	1	**1180**	1180 - AMOCO RD + Others	7	7,826	30,807
6448	85	1130	40		AMOCO RD	AMOCO RD	AMOCO RD	3	Collector	1	Asphalt	36	375	75	1,575	0	0	0	0	Zone 1	10	1,506,396	59	14	51	1	**1180**	1180 - AMOCO RD + Others	7	7,826	30,807
4194	5571	1130	50		AMOCO RD	EAST RD	AMOCO RD	3	Collector	1	Asphalt	54	115	35	725	0	0	0	0	Zone 1	10	1,506,396	59	14	51	1	**1180**	1180 - AMOCO RD + Others	7	7,826	30,807
4195	5572	1130	60		AMOCO RD	EAST RD	AMOCO RD	3	Collector	1	Asphalt	57	211	67	1,403	0	0	0	0	Zone 1	10	1,506,396	59	14	51	1	**1180**	1180 - AMOCO RD + Others	7	7,826	30,807
1047	83	1130	70		AMOCO RD	CITY LIMITS	EAST RD	3	Collector	1	Asphalt	36	2,187	437	9,185	0	0	0	0	Zone 1	10	1,506,396	59	14	51	1	**1200**	1200 - AMOCO RD + Others	7	7,438	29,358
4069	5108	1130	80		AMOCO RD	CITY LIMITS	CITY LIMITS	3	Collector	1	Asphalt	36	743	149	3,121	0	0	0	0	Zone 1	10	1,506,396	59	14	51	1	**1200**	1200 - AMOCO RD + Others	7	7,438	29,358
6447	84	1130	90		AMOCO RD	CITY LIMITS	CITY LIMITS	3	Collector	1	Asphalt	36	907	181	3,809	0	0	0	0	Zone 1	10	1,506,396	59	14	51	1	**1200**	1200 - AMOCO RD + Others	7	7,438	29,358
7274	5109	1130	100		AMOCO RD	CITY LIMITS	UNAMED RD	3	Collector	1	Asphalt	36	152	30	638	0	0	0	0	Zone 1	10	1,506,396	59	14	51	1	**1200**	1200 - AMOCO RD + Others	7	7,438	29,358
7275	5110	1130	110		AMOCO RD	UNAMED RD	AMOCO RD	3	Collector	1	Asphalt	36	1,302	260	5,468	0	0	0	0	Zone 1	10	1,506,396	59	14	51	1	**1200**	1200 - AMOCO RD + Others	7	7,438	29,358
7272	5105	1130	120		AMOCO RD	BRYAN STOCK TRL	AMOCO RD	3	Collector	1	Asphalt	36	804	161	3,377	0	0	0	0	Zone 1	10	1,506,396	59	14	51	1	**1200**	1200 - AMOCO RD + Others	7	7,438	29,358
7628	5119	1140	10		AMOCO RD	AMOCO RD	BRYAN STOCK TRL	3	Collector	1	Asphalt	24	1,343	179	3,760	0	0	0	0	Zone 1	10	1,506,396	59	14	51	1	**1200**	1200 - AMOCO RD + Others	7	7,438	29,358
1505	942	1160	10		ANDREA LN	CRYSTIE LN	E 8TH ST	4	Local	1	Asphalt	36	877	175	3,683	0	0	0	0	Zone 1	10	1,506,396	59	14	51	1	**1220**	1220 - WIND RIVER AVE + Others	4	1,755	6,931
1658	1192	1170	10		ANTLER DR	PRONGHORN DR	DEAD END	4	Local	1	Asphalt	35	730	142	2,981	0	0	0	0	Zone 1	10	1,506,396	59	14	51	1	**1260**	1260 - PRONGHORN ST + Others	5	2,626	10,697
1005	20	1180	10		APPLEGATE DR	WAGON WHEEL LN	TREVETT LN	4	Local	1	Asphalt	29	606	98	2,050	0	0	0	0	Zone 1	10	1,506,396	59	14	51	1	**1240**	1240 - INDIAN SCOUT DR + Others	11	5,981	22,472
1004	18	1180	20		APPLEGATE DR	WHISKEY GAP RD	WAGON WHEEL LN	4	Local	1	Asphalt	29	610	98	2,064	0	0	0	0	Zone 1	10	1,506,396	59	14	51	1	**1240**	1240 - INDIAN SCOUT DR + Others	11	5,981	22,472
6078	50092	1190	10		APRIL CT	WATERFORD	DEAD END	4	Local	1	Asphalt	30	257	43	894	0	0	0	0	Zone 1	10	1,506,396	59	14	51	1	**1280**	1280 - FREEDOM CIR + Others	9	5,527	19,609
3169	3388	1200	10		ARROWHEAD RD	JADE DR	CENTRAL DR	4	Local	1	Asphalt	35	602	117	2,458	0	0	0	0	Zone 1	10	1,506,396	59	14	51	1	**1300**	1300 - ARROWHEAD RD + Others	3	1,309	6,214
6023	50030	1210	10		ARROYO DR	SW WYOMING BLVD	DEAD END	4	Local	1	Asphalt	30	194	32	679	0	0	0	0	Zone 1	10	1,506,396	59	14	51	1	**1340**	1340 - RAINBOW DR + Others	9	3,183	13,066
3619	4203	1220	10		ARROYO DR	W 45TH AVE	WYOMING BLVD	3	Collector	1	Asphalt	46	202	52	1,084	0	0	0	0	Zone 1	10	1,506,396	59	14	51	1	**1320**	1320 - 39TH ST + Others	16	6,579	28,518
7023	4017	1220	20		ARROYO DR	RAINBOW DR	RAINBOW DR	3	Collector	1	Asphalt	46	546	140	2,930	0	0	0	0	Zone 1	10	1,506,396	59	14	51	1	**1320**	1320 - 39TH ST + Others	16	6,579	28,518
7067	4141	1220	30		ARROYO DR	W 42ND ST	W 43RD ST	3	Collector	1	Asphalt	35	278	54	1,135	0	0	0	0	Zone 1	10	1,506,396	59	14	51	1	**1320**	1320 - 39TH ST + Others	16	6,579	28,518
3555	4110	1230	10		ARROYO DR	W 41ND ST	W 42ND ST	3	Collector	1	Asphalt	35	333	65	1,360	0	0	0	0	Zone 1	10	1,506,396	59	14	51	1	**1320**	1320 - 39TH ST + Others	16	6,579	28,518
3248	3515	1230	20		ARROYO DR	W 40TH ST	W 41ST ST	3	Collector	1	Asphalt	32	354	63	1,322	0	0	0	0	Zone 1	10	1,506,396	59	14	51	1	**1320**	1320 - 39TH ST + Others	16	6,579	28,518
3410	3792	1230	30		ARROYO DR	W 39TH ST	W 40TH ST	3	Collector	1	Asphalt	35	361	70	1,474	0	0	0	0	Zone 1	10	1,506,396	59	14	51	1	**1320**	1320 - 39TH ST + Others	16	6,579	28,518
3393	3761	1240	10		ARROYO DR	W 38TH ST	W 39TH ST	4	Local	1	Asphalt	32	378	67	1,411	0	0	0	0	Zone 1	10	1,506,396	59	14	51	1	**1380**	1380 - ARROYO DR + Others	6	1,991	8,564
3544	4090	1240	20		ARROYO DR	CUL-DE-SAC	W 38TH ST	4	Local	1	Asphalt	33	320	59	1,232	0	0	0	0	Zone 1	10	1,506,396	59	14	51	1	**1380**	1380 - ARROYO DR + Others	6	1,991	8,564
3121	3315	1240	25		ARROYO DR	ARROYO DR	CUL-DE-SAC	4	Local	1	Asphalt	50	89	25	522	0	0	0	0	Zone 1	10	1,506,396	59	14	51	1	**1380**	1380 - ARROYO DR + Others	6	1,991	8,564
3120	3314	1240	30		ARROYO DR	VALCARO RD	CUL-DE-SAC	4	Local	1	Asphalt	33	255	47	982	0	0	0	0	Zone 1	10	1,506,396	59	14	51	1	**1380**	1380 - ARROYO DR + Others	6	1,991	8,564
2950	3055	1250	10		ARROYO DR	VALE PL	VALCARO RD	4	Local	1	Asphalt	32	240	43	896	0	0	0	0	Zone 1	10	1,506,396	59	14	51	1	**1360**	1360 - ARROYO DR + Others	5	2,022	7,695

City of Casper, WY
Street Inventory and Condition Summarry - Sorted by Street Name

GISID	Agency ID	Street Number	Block Number	Street Prefix	On Street	From Street	To Street	FunCL Code	FunCL	Pavetype Code	Pavetype	Pavement Width (ft)	Pavement Length (ft)	Add Area (yd2)	Pavement Area (yd2)	Project Current PCI	Project Condition Rating	Project Strength Code	Project FunCl Code	Project Pavetype Code
2138	1948	4680	10	E	9TH ST	S DURBIN ST	S BEECH ST	4	Local	1	Asphalt	34	380	72	1,507	**50**	Fair	2	4	1
1509	946	4690	10	E	9TH ST	NEBRASKA AVE	MISSOURI CIR	4	Local	1	Asphalt	32	644	114	2,404	**47**	Marginal	2	4	1
5060	277	4700	10	E	9TH ST	MISSOURI CIR	ILLINOIS AVE	4	Local	1	Asphalt	32	402	71	1,501	**65**	Good	2	4	1
2118	1914	14390	10	W	9TH ST	S WALNUT ST	S CHESTNUT ST	4	Local	1	Asphalt	31	335	58	1,212	**50**	Fair	3	4	1
1255	505	14400	10	W	9TH ST	S SPRUCE ST	S WALNUT ST	4	Local	1	Asphalt	33	365	67	1,405	**50**	Fair	3	4	1
6628	1173	4720	10	E	A ST	N CENTER ST	E B ST	3	Collector	1	Asphalt	31	173	30	626	**74**	V Good	2	3	1
6472	151	4720	20	E	A ST	E B ST	N WOLCOTT ST	3	Collector	1	Asphalt	51	207	59	1,232	**74**	V Good	2	3	1
6470	148	4730	10	E	A ST	N WOLCOTT ST	N DURBIN ST	3	Collector	1	Asphalt	55	380	116	2,438	**74**	V Good	2	3	1
6490	384	4740	10	E	A ST	N DURBIN ST	N BEECH ST	3	Collector	1	Asphalt	51	380	108	2,261	**74**	V Good	2	3	1
6488	381	4750	10	E	A ST	N BEECH ST	N KIMBALL ST	3	Collector	1	Asphalt	51	380	108	2,261	**74**	V Good	2	3	1
1373	697	4760	10	E	A ST	N KIMBALL ST	N PARK ST	3	Collector	1	Asphalt	51	379	107	2,255	**74**	V Good	2	3	1
1372	695	4760	20	E	A ST	N PARK ST	N GRANT ST	3	Collector	1	Asphalt	51	380	108	2,261	**74**	V Good	2	3	1
1638	1163	4760	30	E	A ST	N GRANT ST	N LINCOLN ST	3	Collector	1	Asphalt	51	380	108	2,261	**74**	V Good	2	3	1
1636	1161	4760	40	E	A ST	N LINCOLN ST	N JEFFERSON ST	3	Collector	1	Asphalt	51	380	108	2,261	**74**	V Good	2	3	1
1633	1157	4760	50	E	A ST	N JEFFERSON ST	N MCKINLEY ST	3	Collector	1	Asphalt	24	389	52	1,089	**74**	V Good	2	3	1
1642	1167	4780	10	E	A ST	N JACKSON ST	N WASHINGTON ST	4	Local	1	Asphalt	41	390	89	1,866	**67**	Good	2	4	1
1635	1159	4780	20	E	A ST	N WASHINGTON ST	N MELROSE ST	4	Local	1	Asphalt	44	379	93	1,946	**67**	Good	2	4	1
1632	1156	4780	30	E	A ST	N MELROSE ST	N WILSON ST	4	Local	1	Asphalt	45	380	95	1,995	**67**	Good	2	4	1
1630	1154	4780	40	E	A ST	N WILSON ST	N FENWAY ST	4	Local	1	Asphalt	41	380	87	1,818	**67**	Good	2	4	1
1628	1152	4780	50	E	A ST	N FENWAY ST	N KENWOOD ST	4	Local	1	Asphalt	40	381	85	1,778	**67**	Good	2	4	1
1626	1150	4780	60	E	A ST	N KENWOOD ST	N ELK ST	4	Local	1	Asphalt	40	379	84	1,769	**67**	Good	2	4	1
1624	1147	4780	70	E	A ST	N ELK ST	N LOWELL ST	4	Local	1	Asphalt	39	379	82	1,724	**67**	Good	2	4	1
1622	1144	4780	80	E	A ST	N LOWELL ST	N LENNOX ST	4	Local	1	Asphalt	41	382	87	1,827	**67**	Good	2	4	1
4640	1141	4780	90	E	A ST	N LENNOX ST	N BEVERLY ST	4	Local	1	Asphalt	40	429	95	2,002	**67**	Good	2	4	1
4642	1146	4790	10	E	A ST	N BEVERLY ST	LARK ST	4	Local	1	Asphalt	32	207	37	773	**67**	Good	2	4	1
1643	1169	4790	20	E	A ST	LARK ST	ROBIN ST	4	Local	1	Asphalt	32	254	45	948	**67**	Good	2	4	1
1193	383	4790	30	E	A ST	ROBIN ST	SISKIN ST	4	Local	1	Asphalt	27	250	38	788	**67**	Good	2	4	1
1657	1191	14410	10	W	A ST	N ASH ST	N NICHOLS AVE	4	Local	1	Asphalt	46	443	113	2,377	**76**	V Good	2	4	1
1656	1190	14420	10	W	A ST	N DAVID ST	N ASH ST	4	Local	1	Asphalt	47	527	138	2,890	**76**	V Good	2	4	1
1187	372	1020	10		ACCESS RD	WESTSHORE VILLAGE	DEAD END	4	Local	1	Asphalt	21	201	23	492	**48**	Marginal	2	4	1
1535	1008	1030	10		ACCESS RD	WESTSHORE VILLAGE	DEAD END	4	Local	1	Asphalt	37	336	69	1,450	**48**	Marginal	2	4	1
3606	4184	1040	10		ACCESS RD	CY AVE	DEAD END	4	Local	1	Asphalt	30	112	19	392	**40**	Marginal	2	4	1
4536	6190	1060	10		ALI CIR	MISSOURI ST	CUL-DE-SAC	4	Local	1	Asphalt	37	429	88	1,852	**69**	Good	2	4	1
3560	4118	1070	10		ALLYSON PL	CUL-DE-SAC	DEAD END	4	Local	1	Asphalt	36	170	34	714	**63**	Good	2	4	1
3558	4116	1070	20		ALLYSON PL	W 42ND ST	CUL-DE-SAC	4	Local	1	Asphalt	36	503	101	2,113	**63**	Good	2	4	1
3559	4117	1080	10		ALLYSON PL	ALLYSON PL	CUL-DE-SAC	4	Local	1	Asphalt	55	105	32	674	**63**	Good	2	4	1
3241	3505	1090	10		ALPINE DR	KINGSTON	BEAUMONT DR	4	Local	1	Asphalt	33	554	102	2,133	**68**	Good	2	4	1
3545	4094	1090	20		ALPINE DR	MONTE VISTA	KINGSTION	4	Local	1	Asphalt	33	747	137	2,876	**68**	Good	2	4	1
3157	3368	1100	10		ALTA VISTA DR	FAIRDALE AVE	SHUMWAY AVE	4	Local	1	Asphalt	36	351	70	1,474	**52**	Fair	2	4	1
2859	2931	1100	20		ALTA VISTA DR	LENNOX AVE	FAIRDALE AVE	4	Local	1	Asphalt	36	257	51	1,079	**52**	Fair	2	4	1
3141	3350	1100	30		ALTA VISTA DR	GLENDALE AVE	LENNOX AVE	4	Local	1	Asphalt	36	291	58	1,222	**52**	Fair	2	4	1
1803	1419	1110	10		AMHERST AVE	ELK AVE	GLENDALE AVE	4	Local	1	Asphalt	32	268	48	1,001	**40**	Marginal	2	4	1
2520	2477	1110	20		AMHERST AVE	GLENDALE AVE	LENNOX AVE	4	Local	1	Asphalt	32	270	48	1,008	**40**	Marginal	2	4	1
2568	2544	1110	30		AMHERST AVE	LENNOX AVE	FAIRDALE AVE	4	Local	1	Asphalt	32	266	47	993	**40**	Marginal	2	4	1
6833	2634	1110	40		AMHERST AVE	FAIRDALE AVE	SHUMWAY AVE	4	Local	1	Asphalt	33	269	49	1,036	**50**	Fair	2	4	1
6819	2486	1110	50		AMHERST AVE	SHUMWAY AVE	SHATTUCK AVE	4	Local	1	Asphalt	36	248	50	1,042	**50**	Fair	2	4	1
2917	3011	1110	60		AMHERST AVE	SHATTUCK AVE	BRECK AVE	4	Local	1	Asphalt	36	253	51	1,063	**50**	Fair	2	4	1
2961	3071	1110	70		AMHERST AVE	BRECK AVE	S BEVERLY ST	4	Local	1	Asphalt	35	363	71	1,482	**50**	Fair	2	4	1
4928	89	1130	10		AMOCO RD	N POPLAR ST	NANPAP RD	3	Collector	1	Asphalt	35	2,143	417	8,751	**61**	Good	2	3	1
4929	6634	1130	20		AMOCO RD	NANPAP RD	UNNAMED RD	3	Collector	1	Asphalt	36	1,077	215	4,523	**61**	Good	2	3	1
1048	87	1130	30		AMOCO RD	AMOCO RD	AMOCO RD	3	Collector	1	Asphalt	36	2,210	442	9,282	**61**	Good	2	3	1
6448	85	1130	40		AMOCO RD	AMOCO RD	AMOCO RD	3	Collector	1	Asphalt	36	375	75	1,575	**61**	Good	2	3	1
4194	5571	1130	50		AMOCO RD	EAST RD	AMOCO RD	3	Collector	1	Asphalt	54	115	35	725	**61**	Good	2	3	1
4195	5572	1130	60		AMOCO RD	EAST RD	AMOCO RD	3	Collector	1	Asphalt	57	211	67	1,403	**61**	Good	2	3	1
1047	83	1130	70		AMOCO RD	CITY LIMITS	EAST RD	3	Collector	1	Asphalt	36	2,187	437	9,185	**59**	Fair	3	3	1
4069	5108	1130	80		AMOCO RD	CITY LIMITS	CITY LIMITS	3	Collector	1	Asphalt	36	743	149	3,121	**59**	Fair	3	3	1
6447	84	1130	90		AMOCO RD	CITY LIMITS	CITY LIMITS	3	Collector	1	Asphalt	36	907	181	3,809	**59**	Fair	3	3	1
7274	5109	1130	100		AMOCO RD	CITY LIMITS	UNAMED RD	3	Collector	1	Asphalt	36	152	30	638	**59**	Fair	3	3	1
7275	5110	1130	110		AMOCO RD	UNAMED RD	AMOCO RD	3	Collector	1	Asphalt	36	1,302	260	5,468	**59**	Fair	3	3	1
7272	5105	1130	120		AMOCO RD	BRYAN STOCK TRL	AMOCO RD	3	Collector	1	Asphalt	36	804	161	3,377	**59**	Fair	3	3	1
7628	5119	1140	10		AMOCO RD	AMOCO RD	BRYAN STOCK TRL	3	Collector	1	Asphalt	24	1,343	179	3,760	**59**	Fair	3	3	1
1505	942	1160	10		ANDREA LN	CRYSTIE LN	E 8TH ST	4	Local	1	Asphalt	36	877	175	3,683	**48**	Marginal	3	4	1
1658	1192	1170	10		ANTLER DR	PRONGHORN DR	DEAD END	4	Local	1	Asphalt	35	730	142	2,981	**41**	Marginal	2	4	1
1005	20	1180	10		APPLEGATE DR	WAGON WHEEL LN	TREVETT LN	4	Local	1	Asphalt	29	606	98	2,050	**76**	V Good	2	4	1
1004	18	1180	20		APPLEGATE DR	WHISKEY GAP RD	WAGON WHEEL LN	4	Local	1	Asphalt	29	610	98	2,064	**76**	V Good	2	4	1
6078	50092	1190	10		APRIL CT	WATERFORD	DEAD END	4	Local	1	Asphalt	30	257	43	894	**79**	V Good	2	4	1
3169	3388	1200	10		ARROWHEAD RD	JADE DR	CENTRAL DR	4	Local	1	Asphalt	35	602	117	2,458	**49**	Marginal	2	4	1
6023	50030	1210	10		ARROYO DR	SW WYOMING BLVD	DEAD END	4	Local	1	Asphalt	30	194	32	679	**67**	Good	2	4	1
3619	4203	1220	10		ARROYO DR	W 45TH AVE	WYOMING BLVD	3	Collector	1	Asphalt	46	202	52	1,084	**66**	Good	2	3	1
7023	4017	1220	20		ARROYO DR	RAINBOW DR	RAINBOW DR	3	Collector	1	Asphalt	46	546	140	2,930	**66**	Good	2	3	1
7067	4141	1220	30		ARROYO DR	W 42ND ST	W 43RD ST	3	Collector	1	Asphalt	35	278	54	1,135	**66**	Good	2	3	1
3555	4110	1230	10		ARROYO DR	W 41ND ST	W 42ND ST	3	Collector	1	Asphalt	35	333	65	1,360	**66**	Good	2	3	1
3248	3515	1230	20		ARROYO DR	W 40TH ST	W 41ST ST	3	Collector	1	Asphalt	32	354	63	1,322	**66**	Good	2	3	1
3410	3792	1230	30		ARROYO DR	W 39TH ST	W 40TH ST	3	Collector	1	Asphalt	35	361	70	1,474	**66**	Good	2	3	1
3393	3761	1240	10		ARROYO DR	W 38TH ST	W 39TH ST	4	Local	1	Asphalt	32	378	67	1,411	**52**	Fair	2	4	1
3544	4090	1240	20		ARROYO DR	CUL-DE-SAC	W 38TH ST	4	Local	1	Asphalt	33	320	59	1,232	**52**	Fair	2	4	1
3121	3315	1240	25		ARROYO DR	ARROYO DR	CUL-DE-SAC	4	Local	1	Asphalt	50	89	25	522	**52**	Fair	2	4	1
3120	3314	1240	30		ARROYO DR	VALCARO RD	CUL-DE-SAC	4	Local	1	Asphalt	33	255	47	982	**52**	Fair	2	4	1
2950	3055	1250	10		ARROYO DR	VALE PL	VALCARO RD	4	Local	1	Asphalt	32	240	43	896	**52**	Fair	2	4	1

City of Casper, WY
Street Inventory and Condition Summarry - Sorted by Street Name

IMS Easy Street Analysis

GISID	Agency ID	Street Number	Block Number	Street Prefix	On Street	From Street	To Street	FunCL Code	FunCL	Pavetype Code	Pavetype	Pavement Width (ft)	Pavement Length (ft)	Add Area (yd2)	Pavement Area (yd2)	Condition Summary: Surface Distress Index (SDI)	Roughness Index (RI)	Structural Index (SI)	Pavement Cndtn Index (PCI)	Strength Rating	Condition Rating	Load Assoc Distress Deducts (LADD)	Non-Load Distress Deducts (NLAD)	PCI Override (OPCI)	OPCI Date	Current Segment PCI (CPCI)	Condition Details: Segment IRI (mm/m)	Deflection Results	Rutting (ACP Only)	L&T Cracking / Linear Crk	Alligator Cracking Divided Slab / Blow Up	Map Crk / Crnr Brk / D Crk	Edge Cracking Joint Spall / Joint Sealant	Distortions / Faulting	Bleeding / Polished Agg	Raveling / Scaling / CAL	Patches / Potholes
3004	3142	1250	20		ARROYO DR	VALLEY RD	VALE PL	4	Local	1	Asphalt	32	907	161	3,386	49	55	60	**51**	Mod	Fair	36	15			**50**	4.8	0	10.0	8.5	7.0	10.0	10.0	10.0	10.0	9.4	9.3
4539	6480	1260	10		ARYN LN	S COFFMAN AVE	CUL-DE-SAC	4	Local	1	Asphalt	44	174	43	893	57	55	80	**56**	Strng	Fair	17	25			**56**	4.8	0	8.7	7.3	10.0	10.0	10.0	10.0	10.0	9.3	9.4
1670	1206	7450	10	N	ASH ST	W 1ST ST	W A ST	3	Collector	1	Asphalt	39	352	76	1,602	81	54	60	**72**	Mod	V Good	4	15			**72**	4.9	0	10.0	8.8	10.0	10.0	10.0	10.0	10.0	9.1	9.5
1646	1172	7450	20	N	ASH ST	W B ST	W A ST	3	Collector	1	Asphalt	46	326	83	1,750	63	65	60	**64**	Mod	Good	18	19			**63**	3.7	0	10.0	8.3	8.2	10.0	10.0	10.0	10.0	9.0	10.0
1604	1111	7460	10	N	ASH ST	W B ST	W B-C ST	4	Local	1	Asphalt	34	333	63	1,321	53	37	60	**48**	Mod	Marginal	33	15			**47**	8.0	0	10.0	8.8	7.5	10.0	10.0	10.0	10.0	9.0	9.0
3472	3885	9730	10	S	ASH ST	W 47TH ST	CUL-DE-SAC	4	Local	1	Asphalt	44	385	93	1,960	27	48	60	**34**	Mod	Poor	44	30			**33**	5.8	0	10.0	6.7	6.6	10.0	10.0	10.0	10.0	9.3	8.8
3628	4212	9740	10	S	ASH ST	S CENTER ST	W 45TH ST	4	Local	1	Asphalt	35	1,128	219	4,606	71	68	60	**70**	Mod	V Good	13	15			**69**	3.4	0	9.6	8.7	9.4	10.0	10.0	10.0	10.0	9.2	9.6
2059	1823	9760	10	S	ASH ST	W 15TH ST	COLLEGE DR	3	Collector	1	Asphalt	32	618	110	2,307	72	78	60	**74**	Mod	V Good	10	19			**74**	2.5	0	10.0	8.3	9.0	10.0	10.0	10.0	10.0	9.1	10.0
2546	2512	9770	10	S	ASH ST	W 14TH ST	W 15TH ST	3	Collector	1	Asphalt	32	378	67	1,411	78	67	80	**74**	Strng	V Good	0	22			**74**	3.4	0	10.0	7.6	10.0	10.0	10.0	10.0	10.0	9.5	10.0
2500	2454	9770	20	S	ASH ST	W 13TH ST	W 14TH ST	3	Collector	1	Asphalt	35	370	72	1,511	80	50	60	**70**	Mod	V Good	8	13			**69**	5.6	0	10.0	8.7	9.2	10.0	10.0	10.0	10.0	9.6	10.0
2295	2170	9780	10	S	ASH ST	W 12TH ST	W 13TH ST	3	Collector	1	Asphalt	35	371	72	1,515	80	63	60	**74**	Mod	V Good	7	13			**74**	3.8	0	9.8	8.6	10.0	10.0	10.0	10.0	10.0	9.6	9.3
2347	2248	9790	10	S	ASH ST	W 11TH ST	W 12TH ST	3	Collector	1	Asphalt	36	370	74	1,554	92	70	60	**85**	Mod	V Good	0	8			**84**	3.2	0	10.0	9.3	10.0	10.0	10.0	10.0	10.0	9.6	10.0
2290	2165	9790	20	S	ASH ST	W 10TH ST	W 11TH ST	3	Collector	1	Asphalt	34	370	70	1,468	90	72	60	**84**	Mod	V Good	0	11			**84**	3.0	0	10.0	8.9	10.0	10.0	10.0	10.0	10.0	9.6	10.0
1208	400	9790	30	S	ASH ST	W 9TH ST	W 10TH ST	3	Collector	1	Asphalt	35	370	72	1,511	85	66	60	**79**	Mod	V Good	0	15			**78**	3.5	0	10.0	8.4	10.0	10.0	10.0	10.0	10.0	9.6	10.0
6732	1902	9800	10	S	ASH ST	E 8TH ST	CY AVE	3	Collector	1	Asphalt	34	370	70	1,468	82	63	60	**76**	Mod	V Good	5	13			**75**	3.8	0	10.0	8.6	10.0	9.9	10.0	10.0	10.0	9.7	9.4
1967	1673	9800	20	S	ASH ST	W 7TH ST	W 8TH ST	3	Collector	1	Asphalt	34	371	70	1,472	84	74	60	**81**	Mod	V Good	4	11			**80**	2.8	0	10.0	8.8	10.0	10.0	10.0	10.0	10.0	9.7	9.5
2021	1749	9800	30	S	ASH ST	E COLLINS DR	W 7TH ST	3	Collector	1	Asphalt	35	413	80	1,686	73	61	60	**69**	Mod	Good	11	16			**69**	4.1	0	10.0	8.2	8.9	10.0	10.0	10.0	10.0	9.7	10.0
4771	3978	9810	10	S	ASH ST	W MIDWEST AVE	E COLLINS DR	3	Collector	1	Asphalt	45	571	143	2,998	85	68	60	**79**	Mod	V Good	8	8			**79**	3.3	0	10.0	9.3	10.0	10.0	10.0	10.0	10.0	9.6	9.0
1863	1508	9810	20	S	ASH ST	WEST YELLOWSTONE HWY	W MIDWEST AVE	3	Collector	1	Asphalt	36	670	134	2,814	80	77	30	**79**	Weak	V Good	17	4			**79**	2.6	0	10.0	9.8	8.7	10.0	10.0	10.0	10.0	9.6	9.5
1762	50041	9820	10	S	ASH ST	W YELLOWSTONE HWY	INDUSTRIAL AVE	3	Collector	1	Asphalt	27	209	31	658	43	29	80	**38**	Strng	Poor	30	27			**38**	10.1	0	9.4	7.3	8.8	10.0	10.0	10.0	10.0	9.1	8.5
6034	1345	9820	20	S	ASH ST	W 2ND ST	INDUSTRIAL AVE	3	Collector	1	Asphalt	30	190	32	665	62	43	60	**56**	Mod	Fair	22	16			**55**	6.7	0	10.0	8.7	9.5	10.0	10.0	10.0	10.0	9.0	7.9
1450	841	9820	30	S	ASH ST	US HWY 26	W 2ND ST	3	Collector	1	Asphalt	35	339	66	1,384	41	49	60	**44**	Mod	Marginal	36	23			**43**	5.7	0	10.0	8.0	8.5	10.0	10.0	10.0	10.0	8.7	7.4
6319	700007	1270	10		ASPEN DR	MONTE VISTA DR	MONTE VISTA DR	4	Local	1	Asphalt	32	286	51	1,068	53	55	80	**54**	Strng	Fair	20	27			**53**	4.8	0	10.0	7.2	8.0	10.0	10.0	10.0	10.0	9.2	10.0
3318	3641	1270	20		ASPEN DR	MONTE VISTA DR	MONTE VISTA DR	4	Local	1	Asphalt	33	859	157	3,307	44	62	60	**50**	Mod	Fair	35	21			**49**	3.9	0	10.0	7.6	7.2	10.0	10.0	9.7	10.0	9.6	9.4
3342	3669	1270	30		ASPEN DR	ALLEY	MONTE VISTA DR	4	Local	1	Asphalt	35	369	72	1,507	51	52	60	**51**	Mod	Fair	27	21			**51**	5.3	0	10.0	7.6	7.8	10.0	10.0	10.0	10.0	9.6	9.4
3243	3508	1280	10		ASPEN LN	ASPEN PL	SWEETBRIER ST	4	Local	1	Asphalt	36	508	102	2,134	61	58	60	**60**	Mod	Good	20	18			**59**	4.4	0	8.1	8.0	9.8	10.0	10.0	10.0	10.0	9.6	10.0
4703	50001	1290	10		ASPEN PL	ASPEN LN	SWEETBRIER ST	4	Local	1	Asphalt	35	472	92	1,927	52	39	60	**48**	Mod	Marginal	33	14			**47**	7.6	0	8.5	8.4	8.6	10.0	10.0	9.9	10.0	9.7	9.5
5997	4108	1290	20		ASPEN PL	ASPEN LN	SWEETBRIER ST	4	Local	1	Asphalt	36	281	56	1,180	58	31	80	**49**	Strng	Marginal	20	22			**49**	9.7	0	8.6	7.9	9.3	10.0	10.0	10.0	10.0	9.0	10.0
4490	6409	1290	30		ASPEN PL	W 38TH ST	ASPEN LN	4	Local	1	Asphalt	31	507	87	1,834	67	41	80	**58**	Strng	Fair	12	21			**58**	7.2	0	9.2	7.7	9.7	10.0	10.0	9.8	10.0	9.6	10.0
5986	12184	1290	40		ASPEN PL	W 37TH ST	W 38TH ST	4	Local	1	Asphalt	32	563	100	2,102	48	55	60	**50**	Mod	Fair	27	24			**50**	4.8	0	9.9	7.6	7.6	10.0	9.5	10.0	10.0	9.2	10.0
6013	50025	1290	50		ASPEN PL	W 37TH ST	TALON DR	4	Local	1	Asphalt	31	493	85	1,783	73	63	80	**70**	Strng	Good	3	24			**69**	3.9	0	10.0	7.8	9.7	10.0	10.0	10.0	10.0	8.8	10.0
3347	3677	1300	10		ASTER	ROBERTSON RD	DAFFODIL	4	Local	1	Asphalt	36	2,955	591	12,411	54	44	80	**51**	Strng	Fair	24	23			**50**	6.7	0	10.0	7.9	8.2	10.0	10.0	9.9	9.7	9.1	9.4
3416	3808	1300	20		ASTER	DAFFODIL	DAISY ST	4	Local	1	Asphalt	36	1,453	291	6,103	58	55	60	**57**	Mod	Fair	20	22			**56**	4.9	0	10.0	8.0	8.2	10.0	10.0	9.9	10.0	9.0	9.8
3287	3597	1300	30		ASTER	DAISY	INDIAN PAINTBRUSH	4	Local	1	Asphalt	32	279	50	1,042	58	44	60	**53**	Mod	Fair	26	15			**53**	6.5	0	10.0	8.7	8.0	10.0	10.0	10.0	10.0	9.1	9.3
1138	287	1310	10		AVON	SOMERSET CIR	CUL-DE-SAC	4	Local	1	Asphalt	51	136	38	803	38	23	80	**33**	Strng	Poor	41	21			**33**	12.0	0	10.0	7.6	7.2	10.0	10.0	10.0	10.0	9.7	8.4
3453	3858	1320	10		AZALEA	COLUMBINE	ZINNIA	4	Local	1	Asphalt	32	766	136	2,860	46	32	80	**41**	Strng	Marginal	33	21			**41**	9.3	0	9.5	7.6	7.7	10.0	10.0	10.0	10.0	9.7	9.3
1595	1086	14430	10	W	B C ST	N ASH ST	DEAD END	4	Local	1	Asphalt	33	214	39	824	44	51	60	**46**	Mod	Marginal	44	12			**46**	5.4	0	10.0	9.1	7.5	10.0	10.0	10.0	10.0	9.1	7.6
1591	1080	14440	10	W	B C ST	N CENTER ST	N WOLCOTT ST	4	Local	1	Asphalt	17	381	36	756	36	39	60	**37**	Mod	Poor	52	12			**36**	7.6	0	8.6	8.7	10.0	10.0	10.0	10.0	10.0	9.7	5.2
1069	152	4800	10	E	B ST	E A ST	N CENTER ST	4	Local	1	Asphalt	31	349	60	1,262	80	50	60	**70**	Mod	V Good	13	7			**69**	5.6	0	10.0	9.3	8.7	9.8	10.0	10.0	10.0	10.0	10.0
1599	1099	4810	10	E	B ST	N MCKINLEY ST	N JACKSON ST	4	Local	1	Asphalt	25	350	49	1,021	54	30	80	**46**	Strng	Marginal	28	18			**46**	9.8	0	10.0	8.2	8.1	10.0	9.2	9.9	10.0	9.3	9.4
1597	1097	4810	20	E	B ST	N JACKSON ST	E YELLOWSTON HWY	4	Local	1	Asphalt	33	471	86	1,813	46	38	60	**43**	Mod	Marginal	44	10			**43**	7.8	0	8.5	8.9	8.2	10.0	8.9	10.0	10.0	9.8	9.1
1618	1133	14450	10	W	B ST	NICHOLS AVE	DEAD END	4	Local	1	Asphalt	33	865	159	3,330	47	42	60	**45**	Mod	Marginal	38	15			**45**	7.0	0	6.9	9.4	9.1	10.0	10.0	10.0	10.0	8.2	10.0
1615	1129	14460	10	W	B ST	N ASH ST	N NICHOLS AVE	3	Collector	1	Asphalt	35	276	54	1,127	76	56	60	**69**	Mod	Good	14	9			**69**	4.6	0	10.0	9.1	10.0	10.0	10.0	10.0	10.0	9.6	8.2
1617	1131	14470	10	W	B ST	N DAVID ST	N ASH ST	3	Collector	1	Asphalt	46	531	136	2,850	51	68	60	**57**	Mod	Fair	35	15			**56**	3.3	0	7.9	8.7	9.8	10.0	10.0	9.9	10.0	9.1	8.5
1613	1127	14470	20	W	B ST	MARKET ST	N DAVID ST	3	Collector	1	Asphalt	45	182	46	956	70	55	60	**65**	Mod	Good	11	19			**65**	4.8	0	10.0	8.3	10.0	10.0	10.0	10.0	10.0	9.0	8.6
1610	1124	14470	30	W	B ST	N CENTER ST	N MARKET ST	3	Collector	1	Asphalt	54	199	60	1,254	83	52	60	**73**	Mod	V Good	4	13			**72**	5.3	0	10.0	9.2	10.0	10.0	10.0	10.0	10.0	8.8	9.5
1939	1632	1330	10		BADGER AVE	GRANT AVE	LINCOLN AVE	4	Local	1	Asphalt	22	369	45	947	77	49	80	**68**	Strng	Good	6	17			**67**	5.7	0	10.0	8.6	9.6	10.0	10.0	10.0	10.0	9.0	9.7
1961	1662	1330	20		BADGER AVE	LINCOLN AVE	OAKCREST AVE	4	Local	1	Asphalt	22	366	45	939	82	52	60	**72**	Mod	V Good	8	10			**72**	5.2	0	10.0	9.3	9.2	10.0	10.0	10.0	10.0	9.2	10.0
2996	3131	1340	10		BAILEY PL	INDIAN SPRINGS DR	CUL-DE-SAC	4	Local	1	Asphalt	44	295	72	1,522	67	56	80	**63**	Strng	Good	7	26			**63**	4.7	0	10.0	7.5	10.0	10.0	10.0	10.0	10.0	9.0	9.1
3245	3512	1350	10		BEAUMONT DR	ALPINE DR	S POPLAR ST	4	Local	1	Asphalt	35	447	87	1,825	67	67	60	**67**	Mod	Good	14	19			**66**	3.5	0	10.0	8.3	9.2	10.0	10.0	10.0	10.0	9.0	9.2
3240	3504	1350	20		BEAUMONT DR	MONTE VISTA DR	ALPINE DR	4	Local	1	Asphalt	36	308	62	1,294	74	81	60	**76**	Mod	V Good	7	19			**76**	2.3	0	10.0	8.5	9.6	10.0	10.0	10.0	10.0	8.8	9.6
3404	3782	1350	30		BEAUMONT DR	CUL-DE-SAC	MONTE VISTA DR	4	Local	1	Asphalt	39	748	164	3,442	34	37	60	**35**	Mod	Poor	52	15			**34**	8.1	0	10.0	8.8	6.2	10.0	10.0	9.4	10.0	9.1	8.8
3563	4123	1360	10		BEAVER	CUL-DE-SAC	FOX	4	Local	1	Asphalt	47	233	61	1,276	65	39	60	**56**	Mod	Fair	19	16			**56**	7.5	0	8.8	8.1	9.6	10.0	10.0	9.5	10.0	9.8	10.0
3313	3635	1370	10		BEAVERBROOK	CARMEL DR	VALLEY RD	4	Local	1	Asphalt	32	249	44	930	66	51	80	**61**	Strng	Good	11	23			**61**	5.4	0	10.0	7.8	9.3	10.0	10.0	10.0	10.0	9.1	9.5
3310	3632	1370	20		BEAVERBROOK	DEAD END	CARMEL DR	4	Local	1	Asphalt	32	139	25	519	70	40	80	**60**	Strng	Good	4	26			**60**	7.4	0	10.0	7.6	9.6	10.0	10.0	10.0	10.0	8.7	10.0
6543	699	7480	10	N	BEECH ST	E 1ST ST	E A ST	3	Collector	1	Asphalt	52	500	144	3,033	75	55	60	**68**	Mod	Good	7	18			**68**	4.8	0	10.0	7.9	9.6	10.0	10.0	10.0	10.0	9.8	9.6
6489	382	7490	10	N	BEECH ST	E A ST	E C ST	4	Local	1	Asphalt	55	806	246	5,172	81	64	60	**75**	Mod	V Good	1	18			**75**	3.7	0	10.0	8.0	10.0	10.0	10.0	9.9	10.0	9.6	10.0
1268	531	7500	10	N	BEECH ST	E F ST	E H ST	4	Local	1	Asphalt	35	685	133	2,797	65	58	60	**63**	Mod	Good	24	11			**62**	4.4	0	9.5	8.9	8.3	10.0	10.0	10.0	10.0	9.6	9.7
1463	857	7500	20	N	BEECH ST	E H ST	E K ST	4	Local	1	Asphalt	35	666	130	2,720	92	56	60	**80**	Mod	V Good	3	5			**80**	4.6	0	10.0	9.6	10.0	10.0	10.0	10.0	9.8	9.9	9.6
1393	737	7510	10	N	BEECH ST	E K ST	E L ST	4	Local	1	Asphalt	35	480	93	1,960	83	65	60	**77**	Mod	V Good	15	2			**77**	3.7	0	10.0	9.9	9.3	10.0	10.0	9.2	10.0	9.7	9.7
1423	785	7510	20	N	BEECH ST	E L ST	E M ST	4	Local	1	Asphalt	47	482	126	2,643	55	50	60	**53**	Mod	Fair	26	18			**53**	5.6	0	10.0	8.5	8.0	10.0	10.0	10.0	10.0	9.0	9.2
2508	2462	9840	10	S	BEECH ST	E 14TH ST	E 15TH ST	4	Local	1	Asphalt	30	372	62	1,302	66	52	60	**61**	Mod	Good	20	15			**61**	5.2	0	9.5	8.8	8.5	10.0	10.0	10.0	9.4	9.6	10.0
2005	1716	9840	20	S	BEECH ST	E 13TH ST	E 14TH ST	4	Local	1	Asphalt	51	370	105	2,202	76	56	80	**69**	Strng	Good	4	19			**69**	4.6	0	10.0	7.9	9.6	10.0	10.0	10.0	9.9	9.7	10.0
2428	2372	9850	10	S	BEECH ST	E 12TH ST	E 13TH ST	4	Local	1	Asphalt	30	370	62	1,295	79	53	60	**70**	Mod	V Good	8	14			**70**	5.0	0	10.0	8.6	9.2	10.0	10.0	10.0	10.0	9.5	10.0
2317	2214	9860	10	S	BEECH ST	E 11TH ST	E 12TH ST	4	Local	1	Asphalt	39	369	80	1,679	88	62	60	**79**	Mod	V Good	6	7			**79**	3.9	0	10.0	9.5	10.0	10.0	8.7	10.0	10.0	9.5	10.0
1210	402	9860	20	S	BEECH ST	E 10TH ST	E 11TH ST	4	Local	1	Asphalt	52	370	107	2,245	77	59	60	**71**	Mod	V Good	9	13			**70**	4.4	0	9.2	8.6	10.0	10.0	9.6	10.0	10.0	9.7	10.0
2167	1989	9860	30	S	BEECH ST	E 9TH ST	E 10TH ST	4	Local	1	Asphalt	51	369	105	2,196	66	53	60	**62**	Mod	Good	18	16			**61**	5.0	0	9.6	8.2	10.0	10.0	8.0	10.0	10.0	9.7	9.4
2137	1947	9860	40	S	BEECH ST	E 8TH ST	E 9TH ST	4	Local	1	Asphalt	56	370	115	2,417	65	76	60	**69**	Mod	Good	15	20			**68**	2.7	0	10.0	7.8	10.0	10.0	6.6	10.0	10.0	9.6	10.0
2052	1816	9860	50	S	BEECH ST	E 7TH ST	E 8TH ST	4	Local	1	Asphalt	54	370	111	2,331	77	73	60	**76**	Mod	V Good	0	23			**75**	2.9	0	10.0	7.5	10.0	10.0	10.0	10.0	10.0	9.5	10.0
1108	218	9860	60	S	BEECH ST	E 6TH ST	E 7TH ST	4	Local	1	Asphalt	54	370	111	2,331	70	79	60	**73**	Mod	V Good	5	25			**73**	2.4	0	10.0	7.1	10.0	10.0	10.0	10.0	10.0	9.7	9.4
1384	711	9860	70	S	BEECH ST	E 5TH ST	E 6TH ST	4	Local	1	Asphalt	56	370	115	2,417	49	62	80	**53**	Strng	Fair	0	51			**53**	4.0	0	10.0	4.0	10.0	10.0	10.0	10.0	10.0	9.5	10.0
1886	1547	9870	10	S	BEECH ST	E COLLINS ST	E 5TH ST	4	Local	1	Asphalt	53	594	175	3,673	70	59	60	**66**	Mod	Good	11	19			**66**	4.4	0	10.0	7.8	9.2	10.0	10.0	10.0	10.0	9.7	9.6
3500	3985	9880	10	S	BEECH ST	E 2ND ST	E COLLINS DR	4	Local	1	Asphalt	28	521	81	1,702	77	44	80	**66**	Strng	Good	6	16			**66**	6.6	0	10.0	8.1	9.8	10.0	10.0	10.0	10.0	9.8	9.5
6582	836	9890	10	S	BEECH ST	US HWY 26	E 2ND ST	3	Collector	1	Asphalt	54	499	150	3,144	80	34	80	**65**	Strng	Good	2	18			**64**	8.8	0	9.8	8.0	10.0	10.0	10.0	10.0	10.0	9.7	10.0
1337	634	1380	10		BEGONIA	LILAC	BEGONIA	4	Local	1	Asphalt	35	316	61	1,290	66	37	80	**56**	Strng	Fair	14	19			**56**	8.1	0	10.0	8.4	8.6	10.0	10.0	10.0	10.0	8.9	10.0
1334	629	1380	20		BEGONIA	BEGONIA	CUL-DE-SAC	4	Local	1	Asphalt	54	164	49	1,028	61	34	60	**52**	Mod	Fair	23	16			**51**	8.7	0	8.7	9.2	8.9	10.0	10.0	10.0	10.0	8.2	10.0
1333	628	1390	10		BEGONIA	BEGONIA	CUL-DE-SAC	4	Local	1	Asphalt	36	400	80	1,680	63	43	80	**56**	Strng	Fair	14	22			**56**	6.8	0	8.5	8.1	10.0	10.0	10.0	10.0	10.0	8.7	10.0
2208	2043	1390	15		BEGONIA	BEGONIA	CUL-DE-SAC	4	Local	1	Asphalt	58	123	39	825	63	25	80	**50**	Strng	Fair	17	20			**50**	11.5	0	10.0	7.9	8.3	10.0	10.0	10.0	10.0	9.5	10.0
2207	2042	1390	20		BEGONIA	BEGONIA	CUL-DE-SAC	4	Local	1	Asphalt	35	294	57	1,201	68	56	80	**64**	Strng	Good	9	23			**64**	4.7	0	10.0	8.1	9.1	10.0	10.0	10.0	10.0	8.6	10.0

GISID	Agency ID	Street Number	Block Number	Street Prefix	On Street	From Street	To Street	FunCL Code	FunCL	Pavetype Code	Pavetype	Pavement Width (ft)	Pavement Length (ft)	Add Area (yd2)	Pavement Area (yd2)	Peripheral Concrete: Sidewalk Length (ft)	Sidewalk Area (yd2)	Curb & Gutter Length (ft)	Estimated Ramp Count	Zone Summary: Zone Name	Zone Code	Zone Length (ft)	Zone Current PCI	Zone Backlog (%)	Zone Network Index	Zone Rank	Project Summary: Project ID	Project Description	Project Block Count	Project Length (ft)	Project Area (yd2)
3004	3142	1250	20		ARROYO DR	VALLEY RD	VALE PL	4	Local	1	Asphalt	32	907	161	3,386	0	0	0	0	Zone 1	10	1,506,396	59	14	51	1	**1360**	1360 - ARROYO DR + Others	5	2,022	7,695
4539	6480	1260	10		ARYN LN	S COFFMAN AVE	CUL-DE-SAC	4	Local	1	Asphalt	44	174	43	893	0	0	0	0	Zone 1	10	1,506,396	59	14	51	1	**1420**	1420 - COFFMAN AVE + Others	7	2,544	13,807
1670	1206	7450	10	N	ASH ST	W 1ST ST	W A ST	3	Collector	1	Asphalt	39	352	76	1,602	0	0	0	0	Zone 1	10	1,506,396	59	14	51	1	**9560**	9560 - NICHOLS AVE + Others	7	2,088	10,644
1646	1172	7450	20	N	ASH ST	W B ST	W A ST	3	Collector	1	Asphalt	46	326	83	1,750	0	0	0	0	Zone 1	10	1,506,396	59	14	51	1	**9560**	9560 - NICHOLS AVE + Others	7	2,088	10,644
1604	1111	7460	10	N	ASH ST	W B ST	W B-C ST	4	Local	1	Asphalt	34	333	63	1,321	0	0	0	0	Zone 1	10	1,506,396	59	14	51	1	**9580**	9580 - B ST + Others	4	1,780	7,879
3472	3885	9730	10	S	ASH ST	W 47TH ST	CUL-DE-SAC	4	Local	1	Asphalt	44	385	93	1,960	0	0	0	0	Zone 1	10	1,506,396	59	14	51	1	**10560**	10560 - DAVID ST + Others	6	2,475	10,693
3628	4212	9740	10	S	ASH ST	S CENTER ST	W 45TH ST	4	Local	1	Asphalt	35	1,128	219	4,606	0	0	0	0	Zone 1	10	1,506,396	59	14	51	1	**10580**	10580 - ASH ST + Others	6	3,158	13,279
2059	1823	9760	10	S	ASH ST	W 15TH ST	COLLEGE DR	3	Collector	1	Asphalt	32	618	110	2,307	0	0	0	0	Zone 1	10	1,506,396	59	14	51	1	**3620**	3620 - 15TH ST + Others	18	6,653	32,667
2546	2512	9770	10	S	ASH ST	W 14TH ST	W 15TH ST	3	Collector	1	Asphalt	32	378	67	1,411	0	0	0	0	Zone 1	10	1,506,396	59	14	51	1	**3620**	3620 - 15TH ST + Others	18	6,653	32,667
2500	2454	9770	20	S	ASH ST	W 13TH ST	W 14TH ST	3	Collector	1	Asphalt	35	370	72	1,511	0	0	0	0	Zone 1	10	1,506,396	59	14	51	1	**3620**	3620 - 15TH ST + Others	18	6,653	32,667
2295	2170	9780	10	S	ASH ST	W 12TH ST	W 13TH ST	3	Collector	1	Asphalt	35	371	72	1,515	0	0	0	0	Zone 1	10	1,506,396	59	14	51	1	**10600**	10600 - ASH ST + Others	7	2,635	10,674
2347	2248	9790	10	S	ASH ST	W 11TH ST	W 12TH ST	3	Collector	1	Asphalt	36	370	74	1,554	0	0	0	0	Zone 1	10	1,506,396	59	14	51	1	**10600**	10600 - ASH ST + Others	7	2,635	10,674
2290	2165	9790	20	S	ASH ST	W 10TH ST	W 11TH ST	3	Collector	1	Asphalt	34	370	70	1,468	0	0	0	0	Zone 1	10	1,506,396	59	14	51	1	**10600**	10600 - ASH ST + Others	7	2,635	10,674
1208	400	9790	30	S	ASH ST	W 9TH ST	W 10TH ST	3	Collector	1	Asphalt	35	370	72	1,511	0	0	0	0	Zone 1	10	1,506,396	59	14	51	1	**10600**	10600 - ASH ST + Others	7	2,635	10,674
6732	1902	9800	10	S	ASH ST	E 8TH ST	CY AVE	3	Collector	1	Asphalt	34	370	70	1,468	0	0	0	0	Zone 1	10	1,506,396	59	14	51	1	**10600**	10600 - ASH ST + Others	7	2,635	10,674
1967	1673	9800	20	S	ASH ST	W 7TH ST	W 8TH ST	3	Collector	1	Asphalt	34	371	70	1,472	0	0	0	0	Zone 1	10	1,506,396	59	14	51	1	**10600**	10600 - ASH ST + Others	7	2,635	10,674
2021	1749	9800	30	S	ASH ST	E COLLINS DR	W 7TH ST	3	Collector	1	Asphalt	35	413	80	1,686	0	0	0	0	Zone 1	10	1,506,396	59	14	51	1	**10600**	10600 - ASH ST + Others	7	2,635	10,674
4771	3978	9810	10	S	ASH ST	W MIDWEST AVE	E COLLINS DR	3	Collector	1	Asphalt	45	571	143	2,998	0	0	0	0	Zone 1	10	1,506,396	59	14	51	1	**10620**	10620 - ASH ST + Others	4	2,031	8,406
1863	1508	9810	20	S	ASH ST	WEST YELLOWSTONE HWY	W MIDWEST AVE	3	Collector	1	Asphalt	36	670	134	2,814	0	0	0	0	Zone 1	10	1,506,396	59	14	51	1	**10620**	10620 - ASH ST + Others	4	2,031	8,406
1762	50041	9820	10	S	ASH ST	W YELLOWSTONE HWY	INDUSTRIAL AVE	3	Collector	1	Asphalt	27	209	31	658	0	0	0	0	Zone 1	10	1,506,396	59	14	51	1	**10640**	10640 - ASH ST + Others	4	1,269	5,557
6034	1345	9820	20	S	ASH ST	W 2ND ST	INDUSTRIAL AVE	3	Collector	1	Asphalt	30	190	32	665	0	0	0	0	Zone 1	10	1,506,396	59	14	51	1	**10640**	10640 - ASH ST + Others	4	1,269	5,557
1450	841	9820	30	S	ASH ST	US HWY 26	W 2ND ST	3	Collector	1	Asphalt	35	339	66	1,384	0	0	0	0	Zone 1	10	1,506,396	59	14	51	1	**10640**	10640 - ASH ST + Others	4	1,269	5,557
6319	700007	1270	10		ASPEN DR	MONTE VISTA DR	MONTE VISTA DR	4	Local	1	Asphalt	32	286	51	1,068	0	0	0	0	Zone 1	10	1,506,396	59	14	51	1	**1400**	1400 - ASPEN DR + Others	10	5,093	19,850
3318	3641	1270	20		ASPEN DR	MONTE VISTA DR	MONTE VISTA DR	4	Local	1	Asphalt	33	859	157	3,307	0	0	0	0	Zone 1	10	1,506,396	59	14	51	1	**1400**	1400 - ASPEN DR + Others	10	5,093	19,850
3342	3669	1270	30		ASPEN DR	ALLEY	MONTE VISTA DR	4	Local	1	Asphalt	35	369	72	1,507	0	0	0	0	Zone 1	10	1,506,396	59	14	51	1	**1400**	1400 - ASPEN DR + Others	10	5,093	19,850
3243	3508	1280	10		ASPEN LN	ASPEN PL	SWEETBRIER ST	4	Local	1	Asphalt	36	508	102	2,134	0	0	0	0	Zone 1	10	1,506,396	59	14	51	1	**1440**	1440 - ASPEN PL + Others	7	2,472	8,920
4703	50001	1290	10		ASPEN PL	ASPEN LN	SWEETBRIER ST	4	Local	1	Asphalt	35	472	92	1,927	0	0	0	0	Zone 1	10	1,506,396	59	14	51	1	**1460**	1460 - ASPEN PL + Others	7	1,720	7,339
5997	4108	1290	20		ASPEN PL	ASPEN LN	SWEETBRIER ST	4	Local	1	Asphalt	36	281	56	1,180	0	0	0	0	Zone 1	10	1,506,396	59	14	51	1	**1460**	1460 - ASPEN PL + Others	7	1,720	7,339
4490	6409	1290	30		ASPEN PL	W 38TH ST	ASPEN LN	4	Local	1	Asphalt	31	507	87	1,834	0	0	0	0	Zone 1	10	1,506,396	59	14	51	1	**1440**	1440 - ASPEN PL + Others	7	2,472	8,920
5986	12184	1290	40		ASPEN PL	W 37TH ST	W 38TH ST	4	Local	1	Asphalt	32	563	100	2,102	0	0	0	0	Zone 1	10	1,506,396	59	14	51	1	**1440**	1440 - ASPEN PL + Others	7	2,472	8,920
6013	50025	1290	50		ASPEN PL	W 37TH ST	TALON DR	4	Local	1	Asphalt	31	493	85	1,783	0	0	0	0	Zone 1	10	1,506,396	59	14	51	1	**1440**	1440 - ASPEN PL + Others	7	2,472	8,920
3347	3677	1300	10		ASTER	ROBERTSON RD	DAFFODIL	4	Local	1	Asphalt	36	2,955	591	12,411	0	0	0	0	Zone 1	10	1,506,396	59	14	51	1	**1500**	1500 - ASTER	1	2,955	12,411
3416	3808	1300	20		ASTER	DAFFODIL	DAISY ST	4	Local	1	Asphalt	36	1,453	291	6,103	0	0	0	0	Zone 1	10	1,506,396	59	14	51	1	**1480**	1480 - ASTER + Others	4	2,736	11,205
3287	3597	1300	30		ASTER	DAISY	INDIAN PAINTBRUSH	4	Local	1	Asphalt	32	279	50	1,042	0	0	0	0	Zone 1	10	1,506,396	59	14	51	1	**1480**	1480 - ASTER + Others	4	2,736	11,205
1138	287	1310	10		AVON	SOMERSET CIR	CUL-DE-SAC	4	Local	1	Asphalt	51	136	38	803	0	0	0	0	Zone 1	10	1,506,396	59	14	51	1	**1520**	1520 - SOMERSET CIR + Others	3	1,426	6,071
3453	3858	1320	10		AZALEA	COLUMBINE	ZINNIA	4	Local	1	Asphalt	32	766	136	2,860	0	0	0	0	Zone 1	10	1,506,396	59	14	51	1	**1560**	1560 - ZINNIA + Others	3	1,797	6,759
1595	1086	14430	10	W	B C ST	N ASH ST	DEAD END	4	Local	1	Asphalt	33	214	39	824	0	0	0	0	Zone 1	10	1,506,396	59	14	51	1	**9580**	9580 - B ST + Others	4	1,780	7,879
1591	1080	14440	10	W	B C ST	N CENTER ST	N WOLCOTT ST	4	Local	1	Asphalt	17	381	36	756	0	0	0	0	Zone 1	10	1,506,396	59	14	51	1	**9980**	9980 - MARKET ST + Others	4	1,973	5,672
1069	152	4800	10	E	B ST	E A ST	N CENTER ST	4	Local	1	Asphalt	31	349	60	1,262	0	0	0	0	Zone 1	10	1,506,396	59	14	51	1	**6880**	6880 - BEECH ST + Others	3	1,303	6,987
1599	1099	4810	10	E	B ST	N MCKINLEY ST	N JACKSON ST	4	Local	1	Asphalt	25	350	49	1,021	0	0	0	0	Zone 1	10	1,506,396	59	14	51	1	**6900**	6900 - B ST + Others	3	1,276	4,586
1597	1097	4810	20	E	B ST	N JACKSON ST	E YELLOWSTON HWY	4	Local	1	Asphalt	33	471	86	1,813	0	0	0	0	Zone 1	10	1,506,396	59	14	51	1	**6900**	6900 - B ST + Others	3	1,276	4,586
1618	1133	14450	10	W	B ST	NICHOLS AVE	DEAD END	4	Local	1	Asphalt	33	865	159	3,330	0	0	0	0	Zone 1	10	1,506,396	59	14	51	1	**9580**	9580 - B ST + Others	4	1,780	7,879
1615	1129	14460	10	W	B ST	N ASH ST	N NICHOLS AVE	3	Collector	1	Asphalt	35	276	54	1,127	0	0	0	0	Zone 1	10	1,506,396	59	14	51	1	**9560**	9560 - NICHOLS AVE + Others	7	2,088	10,644
1617	1131	14470	10	W	B ST	N DAVID ST	N ASH ST	3	Collector	1	Asphalt	46	531	136	2,850	0	0	0	0	Zone 1	10	1,506,396	59	14	51	1	**10640**	10640 - ASH ST + Others	4	1,269	5,557
1613	1127	14470	20	W	B ST	MARKET ST	N DAVID ST	3	Collector	1	Asphalt	45	182	46	956	0	0	0	0	Zone 1	10	1,506,396	59	14	51	1	**9560**	9560 - NICHOLS AVE + Others	7	2,088	10,644
1610	1124	14470	30	W	B ST	N CENTER ST	N MARKET ST	3	Collector	1	Asphalt	54	199	60	1,254	0	0	0	0	Zone 1	10	1,506,396	59	14	51	1	**9560**	9560 - NICHOLS AVE + Others	7	2,088	10,644
1939	1632	1330	10		BADGER AVE	GRANT AVE	LINCOLN AVE	4	Local	1	Asphalt	22	369	45	947	0	0	0	0	Zone 1	10	1,506,396	59	14	51	1	**1540**	1540 - GRANT AVE + Others	7	2,449	9,664
1961	1662	1330	20		BADGER AVE	LINCOLN AVE	OAKCREST AVE	4	Local	1	Asphalt	22	366	45	939	0	0	0	0	Zone 1	10	1,506,396	59	14	51	1	**1540**	1540 - GRANT AVE + Others	7	2,449	9,664
2996	3131	1340	10		BAILEY PL	INDIAN SPRINGS DR	CUL-DE-SAC	4	Local	1	Asphalt	44	295	72	1,522	0	0	0	0	Zone 1	10	1,506,396	59	14	51	1	**1580**	1580 - INDIAN SPRINGS DR + Others	14	6,051	22,740
3245	3512	1350	10		BEAUMONT DR	ALPINE DR	S POPLAR ST	4	Local	1	Asphalt	35	447	87	1,825	0	0	0	0	Zone 1	10	1,506,396	59	14	51	1	**1120**	1120 - ALPINE DR + Others	7	3,596	14,014
3240	3504	1350	20		BEAUMONT DR	MONTE VISTA DR	ALPINE DR	4	Local	1	Asphalt	36	308	62	1,294	0	0	0	0	Zone 1	10	1,506,396	59	14	51	1	**1120**	1120 - ALPINE DR + Others	7	3,596	14,014
3404	3782	1350	30		BEAUMONT DR	CUL-DE-SAC	MONTE VISTA DR	4	Local	1	Asphalt	39	748	164	3,442	0	0	0	0	Zone 1	10	1,506,396	59	14	51	1	**1600**	1600 - BOULDER DR + Others	2	1,791	7,460
3563	4123	1360	10		BEAVER	CUL-DE-SAC	FOX	4	Local	1	Asphalt	47	233	61	1,276	0	0	0	0	Zone 1	10	1,506,396	59	14	51	1	**1620**	1620 - FOX + Others	6	2,031	7,748
3313	3635	1370	10		BEAVERBROOK	CARMEL DR	VALLEY RD	4	Local	1	Asphalt	32	249	44	930	0	0	0	0	Zone 1	10	1,506,396	59	14	51	1	**1640**	1640 - CARMEL DR + Others	10	3,439	13,202
3310	3632	1370	20		BEAVERBROOK	DEAD END	CARMEL DR	4	Local	1	Asphalt	32	139	25	519	0	0	0	0	Zone 1	10	1,506,396	59	14	51	1	**1640**	1640 - CARMEL DR + Others	10	3,439	13,202
6543	699	7480	10	N	BEECH ST	E 1ST ST	E A ST	3	Collector	1	Asphalt	52	500	144	3,033	0	0	0	0	Zone 1	10	1,506,396	59	14	51	1	**6020**	6020 - DURBIN ST + Others	9	3,852	21,637
6489	382	7490	10	N	BEECH ST	E A ST	E C ST	4	Local	1	Asphalt	55	806	246	5,172	0	0	0	0	Zone 1	10	1,506,396	59	14	51	1	**6880**	6880 - BEECH ST + Others	3	1,303	6,987
1268	531	7500	10	N	BEECH ST	E F ST	E H ST	4	Local	1	Asphalt	35	685	133	2,797	0	0	0	0	Zone 1	10	1,506,396	59	14	51	1	**7120**	7120 - ST JOHN ST + Others	10	5,045	19,357
1463	857	7500	20	N	BEECH ST	E H ST	E K ST	4	Local	1	Asphalt	35	666	130	2,720	0	0	0	0	Zone 1	10	1,506,396	59	14	51	1	**7120**	7120 - ST JOHN ST + Others	10	5,045	19,357
1393	737	7510	10	N	BEECH ST	E K ST	E L ST	4	Local	1	Asphalt	35	480	93	1,960	0	0	0	0	Zone 1	10	1,506,396	59	14	51	1	**7120**	7120 - ST JOHN ST + Others	10	5,045	19,357
1423	785	7510	20	N	BEECH ST	E L ST	E M ST	4	Local	1	Asphalt	47	482	126	2,643	0	0	0	0	Zone 1	10	1,506,396	59	14	51	1	**7400**	7400 - L ST + Others	5	2,215	9,248
2508	2462	9840	10	S	BEECH ST	E 14TH ST	E 15TH ST	4	Local	1	Asphalt	30	372	62	1,302	0	0	0	0	Zone 1	10	1,506,396	59	14	51	1	**3660**	3660 - BEECH ST + Others	6	2,395	8,520
2005	1716	9840	20	S	BEECH ST	E 13TH ST	E 14TH ST	4	Local	1	Asphalt	51	370	105	2,202	0	0	0	0	Zone 1	10	1,506,396	59	14	51	1	**3660**	3660 - BEECH ST + Others	6	2,395	8,520
2428	2372	9850	10	S	BEECH ST	E 12TH ST	E 13TH ST	4	Local	1	Asphalt	30	370	62	1,295	0	0	0	0	Zone 1	10	1,506,396	59	14	51	1	**3660**	3660 - BEECH ST + Others	6	2,395	8,520
2317	2214	9860	10	S	BEECH ST	E 11TH ST	E 12TH ST	4	Local	1	Asphalt	39	369	80	1,679	0	0	0	0	Zone 1	10	1,506,396	59	14	51	1	**3660**	3660 - BEECH ST + Others	6	2,395	8,520
1210	402	9860	20	S	BEECH ST	E 10TH ST	E 11TH ST	4	Local	1	Asphalt	52	370	107	2,245	0	0	0	0	Zone 1	10	1,506,396	59	14	51	1	**4620**	4620 - 11TH ST + Others	12	3,971	16,746
2167	1989	9860	30	S	BEECH ST	E 9TH ST	E 10TH ST	4	Local	1	Asphalt	51	369	105	2,196	0	0	0	0	Zone 1	10	1,506,396	59	14	51	1	**4620**	4620 - 11TH ST + Others	12	3,971	16,746
2137	1947	9860	40	S	BEECH ST	E 8TH ST	E 9TH ST	4	Local	1	Asphalt	56	370	115	2,417	0	0	0	0	Zone 1	10	1,506,396	59	14	51	1	**4620**	4620 - 11TH ST + Others	12	3,971	16,746
2052	1816	9860	50	S	BEECH ST	E 7TH ST	E 8TH ST	4	Local	1	Asphalt	54	370	111	2,331	0	0	0	0	Zone 1	10	1,506,396	59	14	51	1	**6620**	6620 - BEECH ST + Others	7	2,619	13,360
1108	218	9860	60	S	BEECH ST	E 6TH ST	E 7TH ST	4	Local	1	Asphalt	54	370	111	2,331	0	0	0	0	Zone 1	10	1,506,396	59	14	51	1	**6620**	6620 - BEECH ST + Others	7	2,619	13,360
1384	711	9860	70	S	BEECH ST	E 5TH ST	E 6TH ST	4	Local	1	Asphalt	56	370	115	2,417	0	0	0	0	Zone 1	10	1,506,396	59	14	51	1	**6560**	6560 - PARK AVE + Others	6	2,295	10,051
1886	1547	9870	10	S	BEECH ST	E COLLINS ST	E 5TH ST	4	Local	1	Asphalt	53	594	175	3,673	0	0	0	0	Zone 1	10	1,506,396	59	14	51	1	**6160**	6160 - PARK ST + Others	6	2,138	10,459
3500	3985	9880	10	S	BEECH ST	E 2ND ST	E COLLINS DR	4	Local	1	Asphalt	28	521	81	1,702	0	0	0	0	Zone 1	10	1,506,396	59	14	51	1	**7420**	7420 - DAVID ST + Others	5	2,100	11,391
6582	836	9890	10	S	BEECH ST	US HWY 26	E 2ND ST	3	Collector	1	Asphalt	54	499	150	3,144	0	0	0	0	Zone 1	10	1,506,396	59	14	51	1	**6020**	6020 - DURBIN ST + Others	9	3,852	21,637
1337	634	1380	10		BEGONIA	LILAC	BEGONIA	4	Local	1	Asphalt	35	316	61	1,290	0	0	0	0	Zone 1	10	1,506,396	59	14	51	1	**1660**	1660 - BEGONIA + Others	9	3,470	15,654
1334	629	1380	20		BEGONIA	BEGONIA	CUL-DE-SAC	4	Local	1	Asphalt	54	164	49	1,028	0	0	0	0	Zone 1	10	1,506,396	59	14	51	1	**1660**	1660 - BEGONIA + Others	9	3,470	15,654
1333	628	1390	10		BEGONIA	BEGONIA	CUL-DE-SAC	4	Local	1	Asphalt	36	400	80	1,680	0	0	0	0	Zone 1	10	1,506,396	59	14	51	1	**1660**	1660 - BEGONIA + Others	9	3,470	15,654
2208	2043	1390	15		BEGONIA	BEGONIA	CUL-DE-SAC	4	Local	1	Asphalt	58	123	39	825	0	0	0	0	Zone 1	10	1,506,396	59	14	51	1	**1660**	1660 - BEGONIA + Others	9	3,470	15,654
2207	2042	1390	20		BEGONIA	BEGONIA	CUL-DE-SAC	4	Local	1	Asphalt	35	294	57	1,201	0	0	0	0	Zone 1	10	1,506,396	59	14	51	1	**1660**	1660 - BEGONIA + Others	9	3,470	15,654

City of Casper, WY
Street Inventory and Condition Summarry - Sorted by Street Name

GISID	Agency ID	Street Number	Block Number	Street Prefix	On Street	From Street	To Street	FunCL Code	FunCL	Pavetype Code	Pavetype	Pavement Width (ft)	Pavement Length (ft)	Add Area (yd2)	Pavement Area (yd2)	Project Current PCI	Project Condition Rating	Project Strength Code	Project FunCl Code	Project Pavetype Code
3004	3142	1250	20		ARROYO DR	VALLEY RD	VALE PL	4	Local	1	Asphalt	32	907	161	3,386	**52**	Fair	2	4	1
4539	6480	1260	10		ARYN LN	S COFFMAN AVE	CUL-DE-SAC	4	Local	1	Asphalt	44	174	43	893	**36**	Poor	2	4	1
1670	1206	7450	10	N	ASH ST	W 1ST ST	W A ST	3	Collector	1	Asphalt	39	352	76	1,602	**69**	Good	2	3	1
1646	1172	7450	20	N	ASH ST	W B ST	W A ST	3	Collector	1	Asphalt	46	326	83	1,750	**69**	Good	2	3	1
1604	1111	7460	10	N	ASH ST	W B ST	W B-C ST	4	Local	1	Asphalt	34	333	63	1,321	**42**	Marginal	2	4	1
3472	3885	9730	10	S	ASH ST	W 47TH ST	CUL-DE-SAC	4	Local	1	Asphalt	44	385	93	1,960	**40**	Marginal	2	4	1
3628	4212	9740	10	S	ASH ST	S CENTER ST	W 45TH ST	4	Local	1	Asphalt	35	1,128	219	4,606	**69**	Good	2	4	1
2059	1823	9760	10	S	ASH ST	W 15TH ST	COLLEGE DR	3	Collector	1	Asphalt	32	618	110	2,307	**76**	V Good	2	3	1
2546	2512	9770	10	S	ASH ST	W 14TH ST	W 15TH ST	3	Collector	1	Asphalt	32	378	67	1,411	**76**	V Good	2	3	1
2500	2454	9770	20	S	ASH ST	W 13TH ST	W 14TH ST	3	Collector	1	Asphalt	35	370	72	1,511	**76**	V Good	2	3	1
2295	2170	9780	10	S	ASH ST	W 12TH ST	W 13TH ST	3	Collector	1	Asphalt	35	371	72	1,515	**78**	V Good	2	3	1
2347	2248	9790	10	S	ASH ST	W 11TH ST	W 12TH ST	3	Collector	1	Asphalt	36	370	74	1,554	**78**	V Good	2	3	1
2290	2165	9790	20	S	ASH ST	W 10TH ST	W 11TH ST	3	Collector	1	Asphalt	34	370	70	1,468	**78**	V Good	2	3	1
1208	400	9790	30	S	ASH ST	W 9TH ST	W 10TH ST	3	Collector	1	Asphalt	35	370	72	1,511	**78**	V Good	2	3	1
6732	1902	9800	10	S	ASH ST	E 8TH ST	CY AVE	3	Collector	1	Asphalt	34	370	70	1,468	**78**	V Good	2	3	1
1967	1673	9800	20	S	ASH ST	W 7TH ST	W 8TH ST	3	Collector	1	Asphalt	34	371	70	1,472	**78**	V Good	2	3	1
2021	1749	9800	30	S	ASH ST	E COLLINS DR	W 7TH ST	3	Collector	1	Asphalt	35	413	80	1,686	**78**	V Good	2	3	1
4771	3978	9810	10	S	ASH ST	W MIDWEST AVE	E COLLINS DR	3	Collector	1	Asphalt	45	571	143	2,998	**74**	V Good	2	3	1
1863	1508	9810	20	S	ASH ST	WEST YELLOWSTONE HWY	W MIDWEST AVE	3	Collector	1	Asphalt	36	670	134	2,814	**74**	V Good	2	3	1
1762	50041	9820	10	S	ASH ST	W YELLOWSTONE HWY	INDUSTRIAL AVE	3	Collector	1	Asphalt	27	209	31	658	**50**	Fair	2	3	1
6034	1345	9820	20	S	ASH ST	W 2ND ST	INDUSTRIAL AVE	3	Collector	1	Asphalt	30	190	32	665	**50**	Fair	2	3	1
1450	841	9820	30	S	ASH ST	US HWY 26	W 2ND ST	3	Collector	1	Asphalt	35	339	66	1,384	**50**	Fair	2	3	1
6319	700007	1270	10		ASPEN DR	MONTE VISTA DR	MONTE VISTA DR	4	Local	1	Asphalt	32	286	51	1,068	**51**	Fair	2	4	1
3318	3641	1270	20		ASPEN DR	MONTE VISTA DR	MONTE VISTA DR	4	Local	1	Asphalt	33	859	157	3,307	**51**	Fair	2	4	1
3342	3669	1270	30		ASPEN DR	ALLEY	MONTE VISTA DR	4	Local	1	Asphalt	35	369	72	1,507	**51**	Fair	2	4	1
3243	3508	1280	10		ASPEN LN	ASPEN PL	SWEETBRIER ST	4	Local	1	Asphalt	36	508	102	2,134	**61**	Good	2	4	1
4703	50001	1290	10		ASPEN PL	ASPEN LN	SWEETBRIER ST	4	Local	1	Asphalt	35	472	92	1,927	**44**	Marginal	2	4	1
5997	4108	1290	20		ASPEN PL	ASPEN LN	SWEETBRIER ST	4	Local	1	Asphalt	36	281	56	1,180	**44**	Marginal	2	4	1
4490	6409	1290	30		ASPEN PL	W 38TH ST	ASPEN LN	4	Local	1	Asphalt	31	507	87	1,834	**61**	Good	2	4	1
5986	12184	1290	40		ASPEN PL	W 37TH ST	W 38TH ST	4	Local	1	Asphalt	32	563	100	2,102	**61**	Good	2	4	1
6013	50025	1290	50		ASPEN PL	W 37TH ST	TALON DR	4	Local	1	Asphalt	31	493	85	1,783	**61**	Good	2	4	1
3347	3677	1300	10		ASTER	ROBERTSON RD	DAFFODIL	4	Local	1	Asphalt	36	2,955	591	12,411	**50**	Fair	3	4	1
3416	3808	1300	20		ASTER	DAFFODIL	DAISY ST	4	Local	1	Asphalt	36	1,453	291	6,103	**56**	Fair	2	4	1
3287	3597	1300	30		ASTER	DAISY	INDIAN PAINTBRUSH	4	Local	1	Asphalt	32	279	50	1,042	**56**	Fair	2	4	1
1138	287	1310	10		AVON	SOMERSET CIR	CUL-DE-SAC	4	Local	1	Asphalt	51	136	38	803	**45**	Marginal	2	4	1
3453	3858	1320	10		AZALEA	COLUMBINE	ZINNIA	4	Local	1	Asphalt	32	766	136	2,860	**36**	Poor	2	4	1
1595	1086	14430	10	W	B C ST	N ASH ST	DEAD END	4	Local	1	Asphalt	33	214	39	824	**42**	Marginal	2	4	1
1591	1080	14440	10	W	B C ST	N CENTER ST	N WOLCOTT ST	4	Local	1	Asphalt	17	381	36	756	**31**	Poor	2	4	1
1069	152	4800	10	E	B ST	E A ST	N CENTER ST	4	Local	1	Asphalt	31	349	60	1,262	**74**	V Good	2	4	1
1599	1099	4810	10	E	B ST	N MCKINLEY ST	N JACKSON ST	4	Local	1	Asphalt	25	350	49	1,021	**43**	Marginal	2	4	1
1597	1097	4810	20	E	B ST	N JACKSON ST	E YELLOWSTON HWY	4	Local	1	Asphalt	33	471	86	1,813	**43**	Marginal	2	4	1
1618	1133	14450	10	W	B ST	NICHOLS AVE	DEAD END	4	Local	1	Asphalt	33	865	159	3,330	**42**	Marginal	2	4	1
1615	1129	14460	10	W	B ST	N ASH ST	N NICHOLS AVE	3	Collector	1	Asphalt	35	276	54	1,127	**69**	Good	2	3	1
1617	1131	14470	10	W	B ST	N DAVID ST	N ASH ST	3	Collector	1	Asphalt	46	531	136	2,850	**50**	Fair	2	3	1
1613	1127	14470	20	W	B ST	MARKET ST	N DAVID ST	3	Collector	1	Asphalt	45	182	46	956	**69**	Good	2	3	1
1610	1124	14470	30	W	B ST	N CENTER ST	N MARKET ST	3	Collector	1	Asphalt	54	199	60	1,254	**69**	Good	2	3	1
1939	1632	1330	10		BADGER AVE	GRANT AVE	LINCOLN AVE	4	Local	1	Asphalt	22	369	45	947	**66**	Good	2	4	1
1961	1662	1330	20		BADGER AVE	LINCOLN AVE	OAKCREST AVE	4	Local	1	Asphalt	22	366	45	939	**66**	Good	2	4	1
2996	3131	1340	10		BAILEY PL	INDIAN SPRINGS DR	CUL-DE-SAC	4	Local	1	Asphalt	44	295	72	1,522	**80**	V Good	2	4	1
3245	3512	1350	10		BEAUMONT DR	ALPINE DR	S POPLAR ST	4	Local	1	Asphalt	35	447	87	1,825	**68**	Good	2	4	1
3240	3504	1350	20		BEAUMONT DR	MONTE VISTA DR	ALPINE DR	4	Local	1	Asphalt	36	308	62	1,294	**68**	Good	2	4	1
3404	3782	1350	30		BEAUMONT DR	CUL-DE-SAC	MONTE VISTA DR	4	Local	1	Asphalt	39	748	164	3,442	**37**	Poor	2	4	1
3563	4123	1360	10		BEAVER	CUL-DE-SAC	FOX	4	Local	1	Asphalt	47	233	61	1,276	**52**	Fair	2	4	1
3313	3635	1370	10		BEAVERBROOK	CARMEL DR	VALLEY RD	4	Local	1	Asphalt	32	249	44	930	**53**	Fair	2	4	1
3310	3632	1370	20		BEAVERBROOK	DEAD END	CARMEL DR	4	Local	1	Asphalt	32	139	25	519	**53**	Fair	2	4	1
6543	699	7480	10	N	BEECH ST	E 1ST ST	E A ST	3	Collector	1	Asphalt	52	500	144	3,033	**63**	Good	3	3	1
6489	382	7490	10	N	BEECH ST	E A ST	E C ST	4	Local	1	Asphalt	55	806	246	5,172	**74**	V Good	2	4	1
1268	531	7500	10	N	BEECH ST	E F ST	E H ST	4	Local	1	Asphalt	35	685	133	2,797	**76**	V Good	2	4	1
1463	857	7500	20	N	BEECH ST	E H ST	E K ST	4	Local	1	Asphalt	35	666	130	2,720	**76**	V Good	2	4	1
1393	737	7510	10	N	BEECH ST	E K ST	E L ST	4	Local	1	Asphalt	35	480	93	1,960	**76**	V Good	2	4	1
1423	785	7510	20	N	BEECH ST	E L ST	E M ST	4	Local	1	Asphalt	47	482	126	2,643	**54**	Fair	2	4	1
2508	2462	9840	10	S	BEECH ST	E 14TH ST	E 15TH ST	4	Local	1	Asphalt	30	372	62	1,302	**70**	V Good	2	4	1
2005	1716	9840	20	S	BEECH ST	E 13TH ST	E 14TH ST	4	Local	1	Asphalt	51	370	105	2,202	**70**	V Good	2	4	1
2428	2372	9850	10	S	BEECH ST	E 12TH ST	E 13TH ST	4	Local	1	Asphalt	30	370	62	1,295	**70**	V Good	2	4	1
2317	2214	9860	10	S	BEECH ST	E 11TH ST	E 12TH ST	4	Local	1	Asphalt	39	369	80	1,679	**70**	V Good	2	4	1
1210	402	9860	20	S	BEECH ST	E 10TH ST	E 11TH ST	4	Local	1	Asphalt	52	370	107	2,245	**71**	V Good	2	4	1
2167	1989	9860	30	S	BEECH ST	E 9TH ST	E 10TH ST	4	Local	1	Asphalt	51	369	105	2,196	**71**	V Good	2	4	1
2137	1947	9860	40	S	BEECH ST	E 8TH ST	E 9TH ST	4	Local	1	Asphalt	56	370	115	2,417	**71**	V Good	2	4	1
2052	1816	9860	50	S	BEECH ST	E 7TH ST	E 8TH ST	4	Local	1	Asphalt	54	370	111	2,331	**72**	V Good	2	4	1
1108	218	9860	60	S	BEECH ST	E 6TH ST	E 7TH ST	4	Local	1	Asphalt	54	370	111	2,331	**72**	V Good	2	4	1
1384	711	9860	70	S	BEECH ST	E 5TH ST	E 6TH ST	4	Local	1	Asphalt	56	370	115	2,417	**52**	Fair	3	4	1
1886	1547	9870	10	S	BEECH ST	E COLLINS ST	E 5TH ST	4	Local	1	Asphalt	53	594	175	3,673	**57**	Fair	3	4	1
3500	3985	9880	10	S	BEECH ST	E 2ND ST	E COLLINS DR	4	Local	1	Asphalt	28	521	81	1,702	**63**	Good	2	4	1
6582	836	9890	10	S	BEECH ST	US HWY 26	E 2ND ST	3	Collector	1	Asphalt	54	499	150	3,144	**63**	Good	3	3	1
1337	634	1380	10		BEGONIA	LILAC	BEGONIA	4	Local	1	Asphalt	35	316	61	1,290	**52**	Fair	2	4	1
1334	629	1380	20		BEGONIA	BEGONIA	CUL-DE-SAC	4	Local	1	Asphalt	54	164	49	1,028	**52**	Fair	2	4	1
1333	628	1390	10		BEGONIA	BEGONIA	CUL-DE-SAC	4	Local	1	Asphalt	36	400	80	1,680	**52**	Fair	2	4	1
2208	2043	1390	15		BEGONIA	BEGONIA	CUL-DE-SAC	4	Local	1	Asphalt	58	123	39	825	**52**	Fair	2	4	1
2207	2042	1390	20		BEGONIA	BEGONIA	CUL-DE-SAC	4	Local	1	Asphalt	35	294	57	1,201	**52**	Fair	2	4	1

IMS Easy Street Analysis

GISID	Agency ID	Street Number	Block Number	Street Prefix	On Street	From Street	To Street	FunCL Code	FunCL	Pavetype Code	Pavetype	Pavement Width (ft)	Pavement Length (ft)	Add Area (yd2)	Pavement Area (yd2)	**Condition Summary**												**Condition Details**											
																Surface Distress Index (SDI)	Roughness Index (RI)	Structural Index (SI)	Pavement Cndtn Index (PCI)	Strength Rating	Condition Rating	Load Assoc Distress Deducts (LADD)	Non-Load Distress Deducts (NLAD)	PCI Override (OPCI)	OPCI Date	Current Segment PCI (CPCI)	Segment IRI (mm/m)	Deflection Results	Rutting (ACP Only)	L&T Cracking / Linear Crk	Alligator Cracking Divided Slab / Blow Up	Map Crk / Crnr Brk / D Crk	Edge Cracking Joint Spall / Joint Sealant	Distortions / Faulting	Bleeding / Polished Agg	Raveling / Scaling / CAL	Patches / Potholes
2074	1840	1390	25		BEGONIA	BEGONIA	CUL-DE-SAC	4	Local	1	Asphalt	56	137	43	897	59	36	80	**51**	Strng	Fair	19	23			**51**	8.2	0	10.0	8.0	8.1	10.0	10.0	10.0	10.0	8.8	10.0
2073	1839	1390	30		BEGONIA	BEGONIA	LILAC	4	Local	1	Asphalt	36	628	126	2,638	55	41	60	**50**	Mod	Fair	30	15			**50**	7.2	0	10.0	8.4	9.2	10.0	10.0	10.0	10.0	9.6	7.3
2916	3006	1400	10		BEGONIA	LILAC	GLENDO	4	Local	1	Asphalt	36	303	61	1,273	74	57	60	**68**	Mod	Good	11	15			**68**	4.5	0	8.8	9.0	10.0	10.0	10.0	10.0	10.0	8.7	10.0
2209	2045	1400	20		BEGONIA	GLENDO	BOYSEN	4	Local	1	Asphalt	35	284	55	1,160	61	52	60	**58**	Mod	Fair	17	21			**57**	5.3	0	8.6	8.1	9.6	10.0	10.0	10.0	10.0	8.9	10.0
5732	3102	1400	30		BEGONIA	BOYSEN	FONTENELLE	4	Local	1	Asphalt	36	264	53	1,109	70	63	80	**68**	Strng	Good	0	30			**67**	3.8	0	10.0	7.3	10.0	10.0	10.0	10.0	10.0	8.5	10.0
3039	3209	1400	40		BEGONIA	FONTENELLE	BUFFALO	4	Local	1	Asphalt	36	269	54	1,130	56	44	80	**52**	Strng	Fair	20	24			**52**	6.5	0	8.9	7.8	9.0	10.0	10.0	10.0	10.0	8.9	10.0
1152	306	1400	50		BEGONIA	BUFFALO	PATHFINDER	4	Local	1	Asphalt	36	363	73	1,525	42	36	60	**40**	Mod	Marginal	40	19			**39**	8.3	0	9.1	8.3	7.3	10.0	10.0	10.0	10.0	9.1	9.4
2819	2858	1400	60		BEGONIA	PATHFINDER	RIVERBEND RD	4	Local	1	Asphalt	45	267	67	1,402	57	55	60	**56**	Mod	Fair	20	23			**56**	4.8	0	10.0	7.1	8.0	10.0	10.0	10.0	10.0	10.0	10.0
4702	3292	1410	10		BEGONIA	RIVERBEND RD	SAGEBRUSH	4	Local	1	Asphalt	32	282	50	1,053	47	32	60	**42**	Mod	Marginal	38	15			**41**	9.4	0	10.0	8.3	7.7	10.0	10.0	9.6	10.0	9.7	8.5
2399	2307	1410	20		BEGONIA	SAGEBRUSH	CALYPSO	4	Local	1	Asphalt	32	772	137	2,882	49	35	60	**44**	Mod	Marginal	38	14			**44**	8.4	0	9.9	8.5	7.0	10.0	10.0	9.4	10.0	9.7	9.7
3320	3643	1420	10		BELLA VISTA DR	S POPLAR ST	S POPLAR ST	4	Local	1	Asphalt	33	1,234	226	4,751	41	54	60	**45**	Mod	Marginal	38	22			**45**	4.9	0	10.0	7.5	6.3	10.0	10.0	9.9	10.0	9.7	10.0
2878	2956	1430	10		BELLAIRE DR	BRIGHAM YOUNG AVE	DEAD END	4	Local	1	Asphalt	32	126	22	470	74	47	60	**65**	Mod	Good	13	13			**65**	6.0	0	10.0	8.4	10.0	10.0	10.0	10.0	9.9	8.4
2876	2954	1430	20		BELLAIRE DR	LARAMIE AVE	BRIGHAM YOUNG AVE	4	Local	1	Asphalt	32	250	44	933	80	75	60	**78**	Mod	V Good	0	19			**78**	2.7	0	10.0	7.6	10.0	10.0	10.0	10.0	10.0	10.0	10.0
2874	2952	1430	30		BELLAIRE DR	KEARNEY AVE	LARAMIE AVE	4	Local	1	Asphalt	32	249	44	930	70	60	80	**67**	Strng	Good	0	30			**66**	4.1	0	10.0	6.3	10.0	10.0	10.0	10.0	10.0	10.0	10.0
2872	2950	1430	40		BELLAIRE DR	FREMONT AVE	KEARNEY AVE	4	Local	1	Asphalt	32	274	49	1,023	93	66	60	**84**	Mod	V Good	0	7			**84**	3.6	0	10.0	9.1	10.0	10.0	10.0	10.0	10.0	10.0	10.0
2869	2945	1430	50		BELLAIRE DR	FETTERMAN AVE	FREMONT AVE	4	Local	1	Asphalt	32	252	45	941	70	74	30	**71**	Weak	V Good	26	4			**71**	2.8	0	10.0	9.6	7.4	10.0	10.0	10.0	10.0	9.8	10.0
2861	2934	1430	60		BELLAIRE DR	CUSTER AVE	FETTERMAN AVE	4	Local	1	Asphalt	32	255	45	952	87	63	60	**79**	Mod	V Good	0	14			**79**	3.9	0	10.0	8.4	10.0	10.0	10.0	10.0	10.0	9.8	10.0
2811	2849	1430	70		BELLAIRE DR	CODY AVE	CUSTER AVE	4	Local	1	Asphalt	34	263	50	1,043	73	61	60	**69**	Mod	Good	11	16			**69**	4.0	0	10.0	8.9	9.4	10.0	10.0	9.3	10.0	8.7	10.0
2577	2553	1430	80		BELLAIRE DR	KIT CARSON AVE	CODY AVE	4	Local	1	Asphalt	34	252	48	1,000	65	61	60	**64**	Mod	Good	16	19			**63**	4.1	0	9.8	8.2	9.4	10.0	10.0	8.9	10.0	9.1	10.0
2593	2569	1430	90		BELLAIRE DR	JIM BRIDGER AVE	KIT CARSON AVE	4	Local	1	Asphalt	33	288	53	1,109	65	70	80	**67**	Strng	Good	2	33			**66**	3.1	0	10.0	7.5	10.0	10.0	10.0	9.7	10.0	7.7	10.0
2567	2541	1430	100		BELLAIRE DR	WILSHIRE	JIM BRIDGER AVE	4	Local	1	Asphalt	33	266	49	1,024	78	68	80	**75**	Strng	V Good	0	22			**74**	3.3	0	10.0	8.0	10.0	10.0	10.0	10.0	10.0	9.0	10.0
4729	6102	1430	110		BELLAIRE DR	SYCAMORE ST	WILSHIRE	4	Local	1	Asphalt	33	428	78	1,648	61	59	60	**60**	Mod	Good	20	19			**60**	4.3	0	10.0	8.3	9.2	10.0	10.0	9.7	10.0	9.0	8.8
1159	315	1430	120		BELLAIRE DR	PINE ST	SYCAMORE ST	4	Local	1	Asphalt	33	234	43	901	61	57	80	**60**	Strng	Fair	14	26			**59**	4.6	0	10.0	7.8	10.0	10.0	10.0	9.9	10.0	8.5	8.4
2794	2830	1430	130		BELLAIRE DR	MAPLE ST	PINE ST	4	Local	1	Asphalt	32	268	48	1,001	60	57	60	**59**	Mod	Fair	16	24			**58**	4.5	0	10.0	7.8	9.4	10.0	10.0	10.0	10.0	8.9	8.8
2790	2826	1430	140		BELLAIRE DR	HOLLY ST	MAPLE ST	4	Local	1	Asphalt	33	268	49	1,032	44	63	60	**50**	Mod	Fair	28	28			**50**	3.8	0	10.0	8.0	7.5	10.0	10.0	9.6	10.0	7.9	10.0
2788	2824	1430	150		BELLAIRE DR	BIRCH ST	HOLLY ST	4	Local	1	Asphalt	33	269	49	1,036	64	64	80	**64**	Strng	Good	7	28			**64**	3.8	0	10.0	7.2	10.0	10.0	10.0	10.0	10.0	8.9	9.1
2566	2540	1430	160		BELLAIRE DR	LYNWOOD PL	BIRCH ST	4	Local	1	Asphalt	33	397	73	1,528	44	66	60	**51**	Mod	Fair	29	27			**51**	3.5	0	10.0	7.8	8.5	10.0	10.0	10.0	10.0	8.3	8.3
2647	2636	1430	170		BELLAIRE DR	CY AVE	LYNWOOD PL	4	Local	1	Asphalt	33	637	117	2,452	38	56	60	**44**	Mod	Marginal	32	31			**43**	4.6	0	10.0	7.0	8.1	10.0	10.0	10.0	10.0	8.8	8.4
3426	3822	1440	10		BELMONT DR	BRENTWOOD DR	RIDGECREST DR	4	Local	1	Asphalt	37	634	130	2,737	30	38	60	**33**	Mod	Poor	55	16			**32**	7.9	0	10.0	8.6	4.9	10.0	10.0	9.5	10.0	9.2	10.0
3289	3599	1450	10		BELMONT RD	SUMMIT DR	W ODELL AVE	4	Local	1	Asphalt	33	774	142	2,980	47	40	80	**45**	Strng	Marginal	30	24			**44**	7.4	0	10.0	7.7	7.2	10.0	10.0	10.0	10.0	9.0	9.8
2826	2869	1450	20		BELMONT RD	W 29TH ST	SUMMIT DR	4	Local	1	Asphalt	32	658	117	2,457	51	49	60	**50**	Mod	Fair	26	23			**50**	5.8	0	10.0	7.6	7.4	10.0	10.0	10.0	10.0	9.3	10.0
3199	3433	1450	30		BELMONT RD	W 25TH ST	W 29TH ST	4	Local	1	Asphalt	33	700	128	2,695	68	51	80	**62**	Strng	Good	3	30			**62**	5.4	0	10.0	7.0	9.7	10.0	10.0	10.0	10.0	9.0	10.0
3081	3262	1460	10		BELMONT RD	DEAD END	W 25TH ST	4	Local	1	Asphalt	36	960	192	4,032	22	42	60	**29**	Mod	Poor	58	19			**28**	7.0	0	9.1	8.2	6.1	10.0	10.0	8.8	10.0	9.2	9.7
6431	351069	1470	10		BENTLEY DR	E 2ND ST	HIGHLAND DR	4	Local	1	Asphalt	29	588	95	1,989	87	74	60	**83**	Mod	V Good	8	6			**82**	2.8	0	10.0	10.0	10.0	10.0	10.0	8.9	10.0	8.9	10.0
4912	333	1480	10		BENTLEY DR	E 2ND ST	ENTERPRISE DR	4	Local	1	Asphalt	45	556	139	2,919	55	56	60	**55**	Mod	Fair	25	20			**55**	4.7	0	9.2	7.9	8.3	10.0	10.0	10.0	10.0	9.4	10.0
4913	6431	1480	20		BENTLEY DR	ENTERPRISE DR	COLESIUM WAY	4	Local	1	Asphalt	44	1,443	353	7,407	76	63	60	**72**	Mod	V Good	12	13			**71**	3.9	0	9.4	8.6	10.0	10.0	10.0	9.7	10.0	9.7	9.5
5919	11831	1490	10		BETTY WAY	E 2ND ST	HIGHLAND DR	4	Local	1	Asphalt	44	632	154	3,244	55	55	60	**55**	Mod	Fair	29	17			**54**	4.8	0	9.5	8.4	8.3	10.0	10.0	10.0	10.0	9.2	9.1
4641	1212	7530	10	N	BEVERLY ST	E 1ST ST	E A ST	2	Minor Arterial	1	Asphalt	68	502	190	3,983	56	81	60	**64**	Mod	Good	29	15			**64**	2.3	0	8.4	8.3	8.6	10.0	10.0	10.0	10.0	9.7	10.0
4672	1138	7530	20	N	BEVERLY ST	E A ST	E YELLOWSTONE HWY	2	Minor Arterial	1	Asphalt	68	1,037	392	8,227	34	59	60	**42**	Mod	Marginal	50	16			**42**	4.3	0	6.6	8.1	8.5	9.9	10.0	9.9	10.0	9.9	9.8
1543	1020	7540	10	N	BEVERLY ST	E YELLOWSTONE HWY	BURLINGTON AVE	2	Minor Arterial	2	Concrete	64	576	205	4,301	68	52	60	**63**	Mod	Good	0	0			**62**	5.3	0	10.0	7.1	9.7	9.9	9.2	9.2	9.9	10.0	9.3
4649	376	7540	20	N	BEVERLY ST	BURLINGTON AVE	E E ST	2	Minor Arterial	2	Concrete	58	501	161	3,390	65	56	60	**62**	Mod	Good	0	0			**62**	4.6	0	10.0	6.9	10.0	9.5	9.5	8.7	10.0	10.0	9.5
4566	5635	9910	10	S	BEVERLY ST	LEXINGTON AVE	E 24TH ST	4	Local	1	Asphalt	51	740	210	4,403	40	68	60	**49**	Mod	Marginal	43	17			**49**	3.3	0	8.7	8.2	7.6	10.0	10.0	10.0	10.0	9.5	9.2
4681	3236	9910	20	S	BEVERLY ST	E 21ST ST	LEXINGTON AVE	4	Local	1	Asphalt	47	446	116	2,446	82	55	60	**73**	Mod	V Good	8	10			**73**	4.8	0	9.2	8.7	10.0	10.0	10.0	10.0	10.0	10.0	10.0
3047	3222	9920	10	S	BEVERLY ST	SAGEWOOD AVE	E 21ST ST	2	Minor Arterial	1	Asphalt	47	370	97	2,029	71	73	60	**72**	Mod	V Good	16	14			**71**	2.9	0	9.4	8.4	9.0	10.0	10.0	10.0	10.0	9.8	10.0
2841	2903	9920	20	S	BEVERLY ST	AMHERST AVE	SAGEWOOD AVE	2	Minor Arterial	1	Asphalt	47	243	63	1,332	56	86	60	**66**	Mod	Good	25	20			**65**	2.0	0	10.0	7.7	7.5	10.0	10.0	10.0	10.0	9.8	10.0
6183	3070	9920	30	S	BEVERLY ST	SWEETWATER DR	AMHERST AVE	2	Minor Arterial	1	Asphalt	49	184	50	1,052	70	73	60	**71**	Mod	V Good	14	16			**70**	2.8	0	10.0	8.2	8.6	10.0	10.0	10.0	10.0	9.8	10.0
2960	150353	9920	40	S	BEVERLY ST	E 18TH ST	SWEETWATER DR	2	Minor Arterial	1	Asphalt	48	550	147	3,080	75	87	60	**79**	Mod	V Good	11	15			**79**	2.0	0	10.0	8.3	8.9	10.0	10.0	10.0	10.0	9.8	10.0
2592	2568	9920	50	S	BEVERLY ST	E 17TH ST	E 18TH ST	2	Minor Arterial	1	Asphalt	47	245	64	1,343	68	79	60	**72**	Mod	V Good	17	15			**71**	2.4	0	10.0	8.3	8.3	10.0	10.0	10.0	10.0	9.8	10.0
2524	2482	9920	60	S	BEVERLY ST	FAIRVIEW AVE	E 17TH ST	2	Minor Arterial	1	Asphalt	51	245	69	1,458	70	72	60	**71**	Mod	V Good	11	19			**70**	3.0	0	10.0	7.8	8.9	10.0	10.0	10.0	10.0	9.8	10.0
1711	1266	9920	70	S	BEVERLY ST	E 16TH ST	FAIRVIEW AVE	2	Minor Arterial	1	Asphalt	50	239	66	1,394	58	69	60	**62**	Mod	Good	27	16			**61**	3.2	0	10.0	8.1	8.7	10.0	10.0	10.0	10.0	9.8	8.3
2749	2770	9920	80	S	BEVERLY ST	E 15TH ST	E 16TH ST	2	Minor Arterial	1	Asphalt	52	557	161	3,379	66	56	60	**63**	Mod	Good	16	19			**62**	4.6	0	8.8	7.8	9.6	10.0	10.0	9.9	10.0	9.8	10.0
2510	2464	9920	90	S	BEVERLY ST	FARNUM ST	E 15TH ST	2	Minor Arterial	1	Asphalt	47	639	167	3,504	62	56	60	**60**	Mod	Good	16	21			**59**	4.7	0	9.8	7.5	9.4	10.0	10.0	9.5	10.0	9.8	9.4
2452	2398	9920	100	S	BEVERLY ST	E 12TH ST	FARNUM ST	2	Minor Arterial	1	Asphalt	57	668	212	4,442	52	57	60	**54**	Mod	Fair	23	25			**53**	4.5	0	8.5	7.4	10.0	10.0	10.0	10.0	10.0	9.2	8.9
2315	2212	9930	10	S	BEVERLY ST	E 10TH ST	E 12TH ST	2	Minor Arterial	2	Concrete	46	678	173	3,639	90	61	60	**80**	Mod	V Good	0	0			**80**	4.0	0	10.0	8.6	10.0	10.0	10.0	10.0	10.0	9.6	10.0
4993	1681	9930	20	S	BEVERLY ST	ODELL PL	E 10TH ST	2	Minor Arterial	1	Asphalt	45	145	36	761	98	51	60	**82**	Mod	V Good	0	2			**82**	5.3	0	10.0	9.9	10.0	10.0	10.0	10.0	10.0	9.7	10.0
6751	1969	9930	30	S	BEVERLY ST	ODELL PL	ODELL PL	2	Minor Arterial	1	Asphalt	44	74	18	380	95	73	60	**88**	Mod	Excellent	0	5			**87**	2.8	0	10.0	9.6	10.0	10.0	10.0	10.0	10.0	9.6	10.0
6750	1958	9930	40	S	BEVERLY ST	E 8TH ST	ODELL PL	2	Minor Arterial	1	Asphalt	45	472	118	2,478	98	73	60	**90**	Mod	Excellent	0	2			**89**	2.9	0	10.0	10.0	10.0	10.0	10.0	10.0	10.0	9.7	10.0
2032	1770	9930	50	S	BEVERLY ST	E 7TH ST	E 8TH ST	2	Minor Arterial	1	Asphalt	43	328	78	1,645	95	63	60	**84**	Mod	V Good	0	5			**84**	3.8	0	10.0	9.6	10.0	10.0	10.0	10.0	10.0	9.7	10.0
1946	1639	9930	60	S	BEVERLY ST	E 6TH ST	E 7TH ST	2	Minor Arterial	1	Asphalt	44	326	80	1,673	98	67	60	**88**	Mod	Excellent	0	2			**87**	3.4	0	10.0	10.0	10.0	10.0	10.0	10.0	10.0	9.7	10.0
1363	667	9930	70	S	BEVERLY ST	E 5TH ST	E 6TH ST	2	Minor Arterial	1	Asphalt	45	339	85	1,780	96	66	60	**86**	Mod	Excellent	2	2			**86**	3.6	0	10.0	10.0	10.0	10.0	10.0	9.7	10.0	9.7	10.0
1196	387	9930	80	S	BEVERLY ST	E 4TH ST	E 5TH ST	2	Minor Arterial	1	Asphalt	54	354	106	2,230	99	60	60	**86**	Mod	Excellent	0	1			**86**	4.1	0	10.0	10.0	10.0	10.0	10.0	10.0	10.0	9.8	10.0
1845	1486	9930	90	S	BEVERLY ST	E 3RD ST	E 4TH ST	2	Minor Arterial	1	Asphalt	67	381	142	2,978	70	61	60	**67**	Mod	Good	11	20			**66**	4.0	0	10.0	7.6	9.3	10.0	10.0	10.0	10.0	9.9	9.5
1782	1373	9930	100	S	BEVERLY ST	E 2ND ST	E 3RD ST	2	Minor Arterial	1	Asphalt	59	498	163	3,428	55	62	60	**57**	Mod	Fair	23	22			**57**	4.0	0	8.6	7.3	10.0	10.0	10.0	9.1	10.0	9.9	9.6
1738	1314	9940	10	S	BEVERLY ST	E 1ST ST	E 2ND ST	2	Minor Arterial	1	Asphalt	60	498	166	3,486	53	62	60	**56**	Mod	Fair	28	19			**55**	3.9	0	8.5	7.9	9.3	9.9	10.0	9.9	9.9	9.8	9.3
1106	216	1510	10		BIG HORN ST	FOREST DR	WIND RIVER AVE	4	Local	1	Asphalt	32	777	138	2,901	44	28	60	**39**	Mod	Poor	37	20			**38**	10.5	0	9.4	8.2	8.8	10.0	10.0	9.2	10.0	9.0	8.3
2795	2831	1520	10		BIRCH ST	W 16TH ST	BELLAIRE DR	4	Local	1	Asphalt	32	688	122	2,569	67	42	60	**59**	Mod	Fair	25	8			**58**	6.9	0	8.6	9.6	9.2	10.0	10.0	10.0	10.0	9.2	9.5
2698	2715	1520	20		BIRCH ST	W 15TH ST	W 16TH ST	4	Local	1	Asphalt	32	276	49	1,030	14	42	60	**23**	Mod	V Poor	65	21			**23**	7.0	0	8.5	8.4	7.1	10.0	10.0	10.0	10.0	8.5	7.3
2681	2686	1520	30		BIRCH ST	W 13 TH ST	W 15TH ST	4	Local	1	Asphalt	32	750	133	2,800	16	38	60	**23**	Mod	V Poor	65	20			**23**	7.9	0	9.1	8.5	6.0	10.0	10.0	9.9	9.5	9.0	8.0
6752	1970	1540	10		BLACKMORE RD	SE WYOMING BLVD	VIKING CT	3	Collector	1	Asphalt	48	388	103	2,173	80	65	60	**75**	Mod	V Good	8	12			**75**	3.6	0	9.4	9.1	9.8	10.0	10.0	10.0	10.0	9.2	10.0
6480	282	1540	20		BLACKMORE RD	LANDMARK DR	VIKING CT	3	Collector	1	Asphalt	48	902	241	5,051	76	84	60	**79**	Mod	V Good	5	18			**78**	2.1	0	10.0	8.0	9.8	10.0	9.3	10.0	10.0	9.6	10.0
7466	6060	1550	10		BLACKMORE RD	LANDMARK DR	DONEGAL	3	Collector	1	Asphalt	45	454	114	2,384	76	72	60	**75**	Mod	V Good	3	21			**74**	2.9	0	10.0	7.7	10.0	10.0	9.3	10.0	10.0	9.6	10.0
6778	2099	1550	20		BLACKMORE RD	NEWPORT	DONEGAL	3	Collector	1	Asphalt	44	1,650	403	8,470	68	77	60	**71**	Mod	V Good	13	19			**70**	2.5	0	10.0	7.8	9.4	10.0	8.5	10.0	10.0	9.7	10.0
6791	2237	1550	30		BLACKMORE RD	NEWPORT	E 2ND ST	3	Collector	1	Asphalt	44	2,070	506	10,626	50	72	60	**57**	Mod	Fair	32	18			**57**	3.0	0	9.7	7.9	7.4	10.0	10.0	10.0	10.0	9.7	9.6
6597	998	1560	10		BLACKMORE RD	CITY BOUNDARY	E 2ND ST	3	Collector	1	Asphalt	41	510	116	2,440	43	52	60	**46**	Mod	Marginal	37	20			**45**	5.3	0	9.1	7.9	7.4	10.0	10.0	9.7	10.0	9.4	10.0
4578	6498	1580	10		BLANCO DR	MORADO DR	DEAD END	4	Local	1	Asphalt	38	353	75	1,565	75	58	80	**69**	Strng	Good	5	20			**69**	4.4	0	10.0	7.8	9.8	10.0	10.0	9.5	10.0	9.6	10.0
4805	6293	1590	10		BLUE SPRINGS RD	CUL-DE-SAC	INDIAN SPRINGS DR	4	Local	1	Asphalt	35	407	79	1,660	92	45	60	**76**	Mod	V Good	4	4			**76**	6.4	0	10.0	9.8	10.0	10.0	10.0	9.4	10.0	9.6	10.0
4806	6288	1590	20		BLUE SPRINGS RD	INDIAN SPRINGS DR	LOST SPRINGS RD	4	Local	1	Asphalt	30	250	42	875	93	42	60	**76**	Mod	V Good	0	7			**76**	7.0	0	10.0	9.4	10.0	10.0	10.0	10.0	10.0	9.6	10.0
4808	6287	1590	30		BLUE SPRINGS RD	LOST SPRINGS RD	COLD SPRINGS RD	4	Local	1	Asphalt	29	240	39	812	94	66	60	**85**	Mod	V Good	0	5			**84**	3.5	0	10.0	9.6	10.0	10.0	10.0	10.0	10.0	9.6	10.0
7556	6465	1600	10		BLUE SPRUCE DR	E 18TH ST	E 18TH ST	4	Local	1	Asphalt	29	715	115	2,419	81	71	60	**78**	Mod	V Good	8	11			**77**	3.1	0	10.0	9.0	9.8	10.0	10.0	9.1	10.0	9.5	10.0

City of Casper, WY
Street Inventory and Condition Summarry - Sorted by Street Name

GISID	Agency ID	Street Number	Block Number	Street Prefix	On Street	From Street	To Street	FunCL Code	FunCL	Pavetype Code	Pavetype	Pavement Width (ft)	Pavement Length (ft)	Add Area (yd2)	Pavement Area (yd2)	Peripheral Concrete: Sidewalk Length (ft)	Sidewalk Area (yd2)	Curb & Gutter Length (ft)	Estimated Ramp Count	Zone Summary: Zone Name	Zone Code	Zone Length (ft)	Zone Current PCI	Zone Backlog (%)	Zone Network Index	Zone Rank	Project Summary: Project ID	Project Description	Project Block Count	Project Length (ft)	Project Area (yd2)
2074	1840	1390	25		BEGONIA	BEGONIA	CUL-DE-SAC	4	Local	1	Asphalt	56	137	43	897	0	0	0	0	Zone 1	10	1,506,396	59	14	51	1	**1660**	1660 - BEGONIA + Others	9	3,470	15,654
2073	1839	1390	30		BEGONIA	BEGONIA	LILAC	4	Local	1	Asphalt	36	628	126	2,638	0	0	0	0	Zone 1	10	1,506,396	59	14	51	1	**1660**	1660 - BEGONIA + Others	9	3,470	15,654
2916	3006	1400	10		BEGONIA	LILAC	GLENDO	4	Local	1	Asphalt	36	303	61	1,273	0	0	0	0	Zone 1	10	1,506,396	59	14	51	1	**1720**	1720 - BEGONIA + Others	9	2,651	11,574
2209	2045	1400	20		BEGONIA	GLENDO	BOYSEN	4	Local	1	Asphalt	35	284	55	1,160	0	0	0	0	Zone 1	10	1,506,396	59	14	51	1	**1720**	1720 - BEGONIA + Others	9	2,651	11,574
5732	3102	1400	30		BEGONIA	BOYSEN	FONTENELLE	4	Local	1	Asphalt	36	264	53	1,109	0	0	0	0	Zone 1	10	1,506,396	59	14	51	1	**1720**	1720 - BEGONIA + Others	9	2,651	11,574
3039	3209	1400	40		BEGONIA	FONTENELLE	BUFFALO	4	Local	1	Asphalt	36	269	54	1,130	0	0	0	0	Zone 1	10	1,506,396	59	14	51	1	**1720**	1720 - BEGONIA + Others	9	2,651	11,574
1152	306	1400	50		BEGONIA	BUFFALO	PATHFINDER	4	Local	1	Asphalt	36	363	73	1,525	0	0	0	0	Zone 1	10	1,506,396	59	14	51	1	**1680**	1680 - BOYSEN + Others	4	2,274	9,751
2819	2858	1400	60		BEGONIA	PATHFINDER	RIVERBEND RD	4	Local	1	Asphalt	45	267	67	1,402	0	0	0	0	Zone 1	10	1,506,396	59	14	51	1	**1720**	1720 - BEGONIA + Others	9	2,651	11,574
4702	3292	1410	10		BEGONIA	RIVERBEND RD	SAGEBRUSH	4	Local	1	Asphalt	32	282	50	1,053	0	0	0	0	Zone 1	10	1,506,396	59	14	51	1	**1740**	1740 - SAGEBRUSH + Others	4	1,545	5,569
2399	2307	1410	20		BEGONIA	SAGEBRUSH	CALYPSO	4	Local	1	Asphalt	32	772	137	2,882	0	0	0	0	Zone 1	10	1,506,396	59	14	51	1	**1700**	1700 - CALYPSO + Others	3	2,271	8,395
3320	3643	1420	10		BELLA VISTA DR	S POPLAR ST	S POPLAR ST	4	Local	1	Asphalt	33	1,234	226	4,751	0	0	0	0	Zone 1	10	1,506,396	59	14	51	1	**1780**	1780 - BELLA VISTA DR + Others	2	1,323	5,125
2878	2956	1430	10		BELLAIRE DR	BRIGHAM YOUNG AVE	DEAD END	4	Local	1	Asphalt	32	126	22	470	0	0	0	0	Zone 1	10	1,506,396	59	14	51	1	**1760**	1760 - BRIGHAM YOUNG AVE + Others	12	5,090	18,370
2876	2954	1430	20		BELLAIRE DR	LARAMIE AVE	BRIGHAM YOUNG AVE	4	Local	1	Asphalt	32	250	44	933	0	0	0	0	Zone 1	10	1,506,396	59	14	51	1	**1760**	1760 - BRIGHAM YOUNG AVE + Others	12	5,090	18,370
2874	2952	1430	30		BELLAIRE DR	KEARNEY AVE	LARAMIE AVE	4	Local	1	Asphalt	32	249	44	930	0	0	0	0	Zone 1	10	1,506,396	59	14	51	1	**1800**	1800 - FETTERMAN AVE + Others	10	4,503	16,909
2872	2950	1430	40		BELLAIRE DR	FREMONT AVE	KEARNEY AVE	4	Local	1	Asphalt	32	274	49	1,023	0	0	0	0	Zone 1	10	1,506,396	59	14	51	1	**1800**	1800 - FETTERMAN AVE + Others	10	4,503	16,909
2869	2945	1430	50		BELLAIRE DR	FETTERMAN AVE	FREMONT AVE	4	Local	1	Asphalt	32	252	45	941	0	0	0	0	Zone 1	10	1,506,396	59	14	51	1	**1800**	1800 - FETTERMAN AVE + Others	10	4,503	16,909
2861	2934	1430	60		BELLAIRE DR	CUSTER AVE	FETTERMAN AVE	4	Local	1	Asphalt	32	255	45	952	0	0	0	0	Zone 1	10	1,506,396	59	14	51	1	**1840**	1840 - JIM BRIDGER AVE + Others	14	6,984	25,624
2811	2849	1430	70		BELLAIRE DR	CODY AVE	CUSTER AVE	4	Local	1	Asphalt	34	263	50	1,043	0	0	0	0	Zone 1	10	1,506,396	59	14	51	1	**1840**	1840 - JIM BRIDGER AVE + Others	14	6,984	25,624
2577	2553	1430	80		BELLAIRE DR	KIT CARSON AVE	CODY AVE	4	Local	1	Asphalt	34	252	48	1,000	0	0	0	0	Zone 1	10	1,506,396	59	14	51	1	**1840**	1840 - JIM BRIDGER AVE + Others	14	6,984	25,624
2593	2569	1430	90		BELLAIRE DR	JIM BRIDGER AVE	KIT CARSON AVE	4	Local	1	Asphalt	33	288	53	1,109	0	0	0	0	Zone 1	10	1,506,396	59	14	51	1	**1840**	1840 - JIM BRIDGER AVE + Others	14	6,984	25,624
2567	2541	1430	100		BELLAIRE DR	WILSHIRE	JIM BRIDGER AVE	4	Local	1	Asphalt	33	266	49	1,024	0	0	0	0	Zone 1	10	1,506,396	59	14	51	1	**1840**	1840 - JIM BRIDGER AVE + Others	14	6,984	25,624
4729	6102	1430	110		BELLAIRE DR	SYCAMORE ST	WILSHIRE	4	Local	1	Asphalt	33	428	78	1,648	0	0	0	0	Zone 1	10	1,506,396	59	14	51	1	**1920**	1920 - BELLAIRE DR	5	1,467	5,618
1159	315	1430	120		BELLAIRE DR	PINE ST	SYCAMORE ST	4	Local	1	Asphalt	33	234	43	901	0	0	0	0	Zone 1	10	1,506,396	59	14	51	1	**1920**	1920 - BELLAIRE DR	5	1,467	5,618
2794	2830	1430	130		BELLAIRE DR	MAPLE ST	PINE ST	4	Local	1	Asphalt	32	268	48	1,001	0	0	0	0	Zone 1	10	1,506,396	59	14	51	1	**1920**	1920 - BELLAIRE DR	5	1,467	5,618
2790	2826	1430	140		BELLAIRE DR	HOLLY ST	MAPLE ST	4	Local	1	Asphalt	33	268	49	1,032	0	0	0	0	Zone 1	10	1,506,396	59	14	51	1	**1920**	1920 - BELLAIRE DR	5	1,467	5,618
2788	2824	1430	150		BELLAIRE DR	BIRCH ST	HOLLY ST	4	Local	1	Asphalt	33	269	49	1,036	0	0	0	0	Zone 1	10	1,506,396	59	14	51	1	**1920**	1920 - BELLAIRE DR	5	1,467	5,618
2566	2540	1430	160		BELLAIRE DR	LYNWOOD PL	BIRCH ST	4	Local	1	Asphalt	33	397	73	1,528	0	0	0	0	Zone 1	10	1,506,396	59	14	51	1	**1880**	1880 - BELLAIRE DR + Others	3	1,722	6,549
2647	2636	1430	170		BELLAIRE DR	CY AVE	LYNWOOD PL	4	Local	1	Asphalt	33	637	117	2,452	0	0	0	0	Zone 1	10	1,506,396	59	14	51	1	**1880**	1880 - BELLAIRE DR + Others	3	1,722	6,549
3426	3822	1440	10		BELMONT DR	BRENTWOOD DR	RIDGECREST DR	4	Local	1	Asphalt	37	634	130	2,737	0	0	0	0	Zone 1	10	1,506,396	59	14	51	1	**1860**	1860 - BRENTWOOD DR + Others	3	1,446	6,284
3289	3599	1450	10		BELMONT RD	SUMMIT DR	W ODELL AVE	4	Local	1	Asphalt	33	774	142	2,980	0	0	0	0	Zone 1	10	1,506,396	59	14	51	1	**1900**	1900 - BELMONT RD + Others	3	1,316	5,003
2826	2869	1450	20		BELMONT RD	W 29TH ST	SUMMIT DR	4	Local	1	Asphalt	32	658	117	2,457	0	0	0	0	Zone 1	10	1,506,396	59	14	51	1	**1820**	1820 - BELMONT RD + Others	4	1,857	7,045
3199	3433	1450	30		BELMONT RD	W 25TH ST	W 29TH ST	4	Local	1	Asphalt	33	700	128	2,695	0	0	0	0	Zone 1	10	1,506,396	59	14	51	1	**1820**	1820 - BELMONT RD + Others	4	1,857	7,045
3081	3262	1460	10		BELMONT RD	DEAD END	W 25TH ST	4	Local	1	Asphalt	36	960	192	4,032	0	0	0	0	Zone 1	10	1,506,396	59	14	51	1	**1940**	1940 - BELMONT RD	1	960	4,032
6431	351069	1470	10		BENTLEY DR	E 2ND ST	HIGHLAND DR	4	Local	1	Asphalt	29	588	95	1,989	0	0	0	0	Zone 1	10	1,506,396	59	14	51	1	**1960**	1960 - HIGHLAND DR + Others	3	2,119	7,331
4912	333	1480	10		BENTLEY DR	E 2ND ST	ENTERPRISE DR	4	Local	1	Asphalt	45	556	139	2,919	0	0	0	0	Zone 1	10	1,506,396	59	14	51	1	**2000**	2000 - ENTERPRISE DR + Others	3	2,243	10,044
4913	6431	1480	20		BENTLEY DR	ENTERPRISE DR	COLESIUM WAY	4	Local	1	Asphalt	44	1,443	353	7,407	0	0	0	0	Zone 1	10	1,506,396	59	14	51	1	**1980**	1980 - BENTLEY DR + Others	5	4,449	18,481
5919	11831	1490	10		BETTY WAY	E 2ND ST	HIGHLAND DR	4	Local	1	Asphalt	44	632	154	3,244	0	0	0	0	Zone 1	10	1,506,396	59	14	51	1	**1960**	1960 - HIGHLAND DR + Others	3	2,119	7,331
4641	1212	7530	10	N	BEVERLY ST	E 1ST ST	E A ST	2	Minor Arterial	1	Asphalt	68	502	190	3,983	0	0	0	0	Zone 1	10	1,506,396	59	14	51	1	**9600**	9600 - BEVERLY ST + Others	4	1,879	13,875
4672	1138	7530	20	N	BEVERLY ST	E A ST	E YELLOWSTONE HWY	2	Minor Arterial	1	Asphalt	68	1,037	392	8,227	0	0	0	0	Zone 1	10	1,506,396	59	14	51	1	**2700**	2700 - BEVERLY ST + Others	2	1,990	13,786
1543	1020	7540	10	N	BEVERLY ST	E YELLOWSTONE HWY	BURLINGTON AVE	2	Minor Arterial	2	Concrete	64	576	205	4,301	0	0	0	0	Zone 1	10	1,506,396	59	14	51	1	**9620**	9620 - BEVERLY ST	2	1,077	7,691
4649	376	7540	20	N	BEVERLY ST	BURLINGTON AVE	E E ST	2	Minor Arterial	2	Concrete	58	501	161	3,390	0	0	0	0	Zone 1	10	1,506,396	59	14	51	1	**9620**	9620 - BEVERLY ST	2	1,077	7,691
4566	5635	9910	10	S	BEVERLY ST	LEXINGTON AVE	E 24TH ST	4	Local	1	Asphalt	51	740	210	4,403	0	0	0	0	Zone 1	10	1,506,396	59	14	51	1	**5920**	5920 - 24TH ST + Others	7	3,357	16,525
4681	3236	9910	20	S	BEVERLY ST	E 21ST ST	LEXINGTON AVE	4	Local	1	Asphalt	47	446	116	2,446	0	0	0	0	Zone 1	10	1,506,396	59	14	51	1	**5940**	5940 - MERCY CIR + Others	12	4,699	18,738
3047	3222	9920	10	S	BEVERLY ST	SAGEWOOD AVE	E 21ST ST	2	Minor Arterial	1	Asphalt	47	370	97	2,029	0	0	0	0	Zone 1	10	1,506,396	59	14	51	1	**10660**	10660 - BEVERLY ST	6	1,837	10,294
2841	2903	9920	20	S	BEVERLY ST	AMHERST AVE	SAGEWOOD AVE	2	Minor Arterial	1	Asphalt	47	243	63	1,332	0	0	0	0	Zone 1	10	1,506,396	59	14	51	1	**10660**	10660 - BEVERLY ST	6	1,837	10,294
6183	3070	9920	30	S	BEVERLY ST	SWEETWATER DR	AMHERST AVE	2	Minor Arterial	1	Asphalt	49	184	50	1,052	0	0	0	0	Zone 1	10	1,506,396	59	14	51	1	**10660**	10660 - BEVERLY ST	6	1,837	10,294
2960	150353	9920	40	S	BEVERLY ST	E 18TH ST	SWEETWATER DR	2	Minor Arterial	1	Asphalt	48	550	147	3,080	0	0	0	0	Zone 1	10	1,506,396	59	14	51	1	**10660**	10660 - BEVERLY ST	6	1,837	10,294
2592	2568	9920	50	S	BEVERLY ST	E 17TH ST	E 18TH ST	2	Minor Arterial	1	Asphalt	47	245	64	1,343	0	0	0	0	Zone 1	10	1,506,396	59	14	51	1	**10660**	10660 - BEVERLY ST	6	1,837	10,294
2524	2482	9920	60	S	BEVERLY ST	FAIRVIEW AVE	E 17TH ST	2	Minor Arterial	1	Asphalt	51	245	69	1,458	0	0	0	0	Zone 1	10	1,506,396	59	14	51	1	**10660**	10660 - BEVERLY ST	6	1,837	10,294
1711	1266	9920	70	S	BEVERLY ST	E 16TH ST	FAIRVIEW AVE	2	Minor Arterial	1	Asphalt	50	239	66	1,394	0	0	0	0	Zone 1	10	1,506,396	59	14	51	1	**10680**	10680 - BEVERLY ST	4	2,103	12,719
2749	2770	9920	80	S	BEVERLY ST	E 15TH ST	E 16TH ST	2	Minor Arterial	1	Asphalt	52	557	161	3,379	0	0	0	0	Zone 1	10	1,506,396	59	14	51	1	**10680**	10680 - BEVERLY ST	4	2,103	12,719
2510	2464	9920	90	S	BEVERLY ST	FARNUM ST	E 15TH ST	2	Minor Arterial	1	Asphalt	47	639	167	3,504	0	0	0	0	Zone 1	10	1,506,396	59	14	51	1	**10680**	10680 - BEVERLY ST	4	2,103	12,719
2452	2398	9920	100	S	BEVERLY ST	E 12TH ST	FARNUM ST	2	Minor Arterial	1	Asphalt	57	668	212	4,442	0	0	0	0	Zone 1	10	1,506,396	59	14	51	1	**10680**	10680 - BEVERLY ST	4	2,103	12,719
2315	2212	9930	10	S	BEVERLY ST	E 10TH ST	E 12TH ST	2	Minor Arterial	2	Concrete	46	678	173	3,639	0	0	0	0	Zone 1	10	1,506,396	59	14	51	1	**5500**	5500 - 2ND ST + Others	17	6,677	42,465
4993	1681	9930	20	S	BEVERLY ST	ODELL PL	E 10TH ST	2	Minor Arterial	1	Asphalt	45	145	36	761	0	0	0	0	Zone 1	10	1,506,396	59	14	51	1	**10700**	10700 - BEVERLY ST	7	2,038	10,947
6751	1969	9930	30	S	BEVERLY ST	ODELL PL	ODELL PL	2	Minor Arterial	1	Asphalt	44	74	18	380	0	0	0	0	Zone 1	10	1,506,396	59	14	51	1	**10700**	10700 - BEVERLY ST	7	2,038	10,947
6750	1958	9930	40	S	BEVERLY ST	E 8TH ST	ODELL PL	2	Minor Arterial	1	Asphalt	45	472	118	2,478	0	0	0	0	Zone 1	10	1,506,396	59	14	51	1	**10700**	10700 - BEVERLY ST	7	2,038	10,947
2032	1770	9930	50	S	BEVERLY ST	E 7TH ST	E 8TH ST	2	Minor Arterial	1	Asphalt	43	328	78	1,645	0	0	0	0	Zone 1	10	1,506,396	59	14	51	1	**10700**	10700 - BEVERLY ST	7	2,038	10,947
1946	1639	9930	60	S	BEVERLY ST	E 6TH ST	E 7TH ST	2	Minor Arterial	1	Asphalt	44	326	80	1,673	0	0	0	0	Zone 1	10	1,506,396	59	14	51	1	**10700**	10700 - BEVERLY ST	7	2,038	10,947
1363	667	9930	70	S	BEVERLY ST	E 5TH ST	E 6TH ST	2	Minor Arterial	1	Asphalt	45	339	85	1,780	0	0	0	0	Zone 1	10	1,506,396	59	14	51	1	**10700**	10700 - BEVERLY ST	7	2,038	10,947
1196	387	9930	80	S	BEVERLY ST	E 4TH ST	E 5TH ST	2	Minor Arterial	1	Asphalt	54	354	106	2,230	0	0	0	0	Zone 1	10	1,506,396	59	14	51	1	**10700**	10700 - BEVERLY ST	7	2,038	10,947
1845	1486	9930	90	S	BEVERLY ST	E 3RD ST	E 4TH ST	2	Minor Arterial	1	Asphalt	67	381	142	2,978	0	0	0	0	Zone 1	10	1,506,396	59	14	51	1	**9600**	9600 - BEVERLY ST + Others	4	1,879	13,875
1782	1373	9930	100	S	BEVERLY ST	E 2ND ST	E 3RD ST	2	Minor Arterial	1	Asphalt	59	498	163	3,428	0	0	0	0	Zone 1	10	1,506,396	59	14	51	1	**9600**	9600 - BEVERLY ST + Others	4	1,879	13,875
1738	1314	9940	10	S	BEVERLY ST	E 1ST ST	E 2ND ST	2	Minor Arterial	1	Asphalt	60	498	166	3,486	0	0	0	0	Zone 1	10	1,506,396	59	14	51	1	**9600**	9600 - BEVERLY ST + Others	4	1,879	13,875
1106	216	1510	10		BIG HORN ST	FOREST DR	WIND RIVER AVE	4	Local	1	Asphalt	32	777	138	2,901	0	0	0	0	Zone 1	10	1,506,396	59	14	51	1	**2020**	2020 - BIG HORN ST + Others	2	1,545	5,768
2795	2831	1520	10		BIRCH ST	W 16TH ST	BELLAIRE DR	4	Local	1	Asphalt	32	688	122	2,569	0	0	0	0	Zone 1	10	1,506,396	59	14	51	1	**1880**	1880 - BELLAIRE DR + Others	3	1,722	6,549
2698	2715	1520	20		BIRCH ST	W 15TH ST	W 16TH ST	4	Local	1	Asphalt	32	276	49	1,030	0	0	0	0	Zone 1	10	1,506,396	59	14	51	1	**2040**	2040 - HOLLY ST + Others	3	1,222	4,593
2681	2686	1520	30		BIRCH ST	W 13 TH ST	W 15TH ST	4	Local	1	Asphalt	32	750	133	2,800	0	0	0	0	Zone 1	10	1,506,396	59	14	51	1	**2060**	#N/A	2	1,500	5,600
6752	1970	1540	10		BLACKMORE RD	SE WYOMING BLVD	VIKING CT	3	Collector	1	Asphalt	48	388	103	2,173	0	0	0	0	Zone 1	10	1,506,396	59	14	51	1	**2080**	2080 - LANDMARK DR + Others	7	5,745	30,065
6480	282	1540	20		BLACKMORE RD	LANDMARK DR	VIKING CT	3	Collector	1	Asphalt	48	902	241	5,051	0	0	0	0	Zone 1	10	1,506,396	59	14	51	1	**2080**	2080 - LANDMARK DR + Others	7	5,745	30,065
7466	6060	1550	10		BLACKMORE RD	LANDMARK DR	DONEGAL	3	Collector	1	Asphalt	45	454	114	2,384	0	0	0	0	Zone 1	10	1,506,396	59	14	51	1	**2080**	2080 - LANDMARK DR + Others	7	5,745	30,065
6778	2099	1550	20		BLACKMORE RD	NEWPORT	DONEGAL	3	Collector	1	Asphalt	44	1,650	403	8,470	0	0	0	0	Zone 1	10	1,506,396	59	14	51	1	**2080**	2080 - LANDMARK DR + Others	7	5,745	30,065
6791	2237	1550	30		BLACKMORE RD	NEWPORT	E 2ND ST	3	Collector	1	Asphalt	44	2,070	506	10,626	0	0	0	0	Zone 1	10	1,506,396	59	14	51	1	**2100**	2100 - BLACKMORE RD + Others	2	2,580	13,066
6597	998	1560	10		BLACKMORE RD	CITY BOUNDARY	E 2ND ST	3	Collector	1	Asphalt	41	510	116	2,440	0	0	0	0	Zone 1	10	1,506,396	59	14	51	1	**2100**	2100 - BLACKMORE RD + Others	2	2,580	13,066
4578	6498	1580	10		BLANCO DR	MORADO DR	DEAD END	4	Local	1	Asphalt	38	353	75	1,565	0	0	0	0	Zone 1	10	1,506,396	59	14	51	1	**2120**	2120 - MORADO DR + Others	4	3,632	14,626
4805	6293	1590	10		BLUE SPRINGS RD	CUL-DE-SAC	INDIAN SPRINGS DR	4	Local	1	Asphalt	35	407	79	1,660	0	0	0	0	Zone 1	10	1,506,396	59	14	51	1	**1580**	1580 - INDIAN SPRINGS DR + Others	14	6,051	22,740
4806	6288	1590	20		BLUE SPRINGS RD	INDIAN SPRINGS DR	LOST SPRINGS RD	4	Local	1	Asphalt	30	250	42	875	0	0	0	0	Zone 1	10	1,506,396	59	14	51	1	**1580**	1580 - INDIAN SPRINGS DR + Others	14	6,051	22,740
4808	6287	1590	30		BLUE SPRINGS RD	LOST SPRINGS RD	COLD SPRINGS RD	4	Local	1	Asphalt	29	240	39	812	0	0	0	0	Zone 1	10	1,506,396	59	14	51	1	**1580**	1580 - INDIAN SPRINGS DR + Others	14	6,051	22,740
7556	6465	1600	10		BLUE SPRUCE DR	E 18TH ST	E 18TH ST	4	Local	1	Asphalt	29	715	115	2,419	0	0	0	0	Zone 1	10	1,506,396	59	14	51	1	**2160**	2160 - 18TH ST + Others	3	1,925	6,771

City of Casper, WY
Street Inventory and Condition Summarry - Sorted by Street Name

GISID	Agency ID	Street Number	Block Number	Street Prefix	On Street	From Street	To Street	FunCL Code	FunCL	Pavetype Code	Pavetype	Pavement Width (ft)	Pavement Length (ft)	Add Area (yd2)	Pavement Area (yd2)	Project Current PCI	Project Condition Rating	Project Strength Code	Project FunCl Code	Project Pavetype Code
2074	1840	1390	25		BEGONIA	BEGONIA	CUL-DE-SAC	4	Local	1	Asphalt	56	137	43	897	**52**	Fair	2	4	1
2073	1839	1390	30		BEGONIA	BEGONIA	LILAC	4	Local	1	Asphalt	36	628	126	2,638	**52**	Fair	2	4	1
2916	3006	1400	10		BEGONIA	LILAC	GLENDO	4	Local	1	Asphalt	36	303	61	1,273	**58**	Fair	2	4	1
2209	2045	1400	20		BEGONIA	GLENDO	BOYSEN	4	Local	1	Asphalt	35	284	55	1,160	**58**	Fair	2	4	1
5732	3102	1400	30		BEGONIA	BOYSEN	FONTENELLE	4	Local	1	Asphalt	36	264	53	1,109	**58**	Fair	2	4	1
3039	3209	1400	40		BEGONIA	FONTENELLE	BUFFALO	4	Local	1	Asphalt	36	269	54	1,130	**58**	Fair	2	4	1
1152	306	1400	50		BEGONIA	BUFFALO	PATHFINDER	4	Local	1	Asphalt	36	363	73	1,525	**48**	Marginal	2	4	1
2819	2858	1400	60		BEGONIA	PATHFINDER	RIVERBEND RD	4	Local	1	Asphalt	45	267	67	1,402	**58**	Fair	2	4	1
4702	3292	1410	10		BEGONIA	RIVERBEND RD	SAGEBRUSH	4	Local	1	Asphalt	32	282	50	1,053	**40**	Marginal	2	4	1
2399	2307	1410	20		BEGONIA	SAGEBRUSH	CALYPSO	4	Local	1	Asphalt	32	772	137	2,882	**39**	Poor	2	4	1
3320	3643	1420	10		BELLA VISTA DR	S POPLAR ST	S POPLAR ST	4	Local	1	Asphalt	33	1,234	226	4,751	**47**	Marginal	2	4	1
2878	2956	1430	10		BELLAIRE DR	BRIGHAM YOUNG AVE	DEAD END	4	Local	1	Asphalt	32	126	22	470	**74**	V Good	2	4	1
2876	2954	1430	20		BELLAIRE DR	LARAMIE AVE	BRIGHAM YOUNG AVE	4	Local	1	Asphalt	32	250	44	933	**74**	V Good	2	4	1
2874	2952	1430	30		BELLAIRE DR	KEARNEY AVE	LARAMIE AVE	4	Local	1	Asphalt	32	249	44	930	**77**	V Good	2	4	1
2872	2950	1430	40		BELLAIRE DR	FREMONT AVE	KEARNEY AVE	4	Local	1	Asphalt	32	274	49	1,023	**77**	V Good	2	4	1
2869	2945	1430	50		BELLAIRE DR	FETTERMAN AVE	FREMONT AVE	4	Local	1	Asphalt	32	252	45	941	**77**	V Good	2	4	1
2861	2934	1430	60		BELLAIRE DR	CUSTER AVE	FETTERMAN AVE	4	Local	1	Asphalt	32	255	45	952	**69**	Good	2	4	1
2811	2849	1430	70		BELLAIRE DR	CODY AVE	CUSTER AVE	4	Local	1	Asphalt	34	263	50	1,043	**69**	Good	2	4	1
2577	2553	1430	80		BELLAIRE DR	KIT CARSON AVE	CODY AVE	4	Local	1	Asphalt	34	252	48	1,000	**69**	Good	2	4	1
2593	2569	1430	90		BELLAIRE DR	JIM BRIDGER AVE	KIT CARSON AVE	4	Local	1	Asphalt	33	288	53	1,109	**69**	Good	2	4	1
2567	2541	1430	100		BELLAIRE DR	WILSHIRE	JIM BRIDGER AVE	4	Local	1	Asphalt	33	266	49	1,024	**69**	Good	2	4	1
4729	6102	1430	110		BELLAIRE DR	SYCAMORE ST	WILSHIRE	4	Local	1	Asphalt	33	428	78	1,648	**58**	Fair	2	4	1
1159	315	1430	120		BELLAIRE DR	PINE ST	SYCAMORE ST	4	Local	1	Asphalt	33	234	43	901	**58**	Fair	2	4	1
2794	2830	1430	130		BELLAIRE DR	MAPLE ST	PINE ST	4	Local	1	Asphalt	32	268	48	1,001	**58**	Fair	2	4	1
2790	2826	1430	140		BELLAIRE DR	HOLLY ST	MAPLE ST	4	Local	1	Asphalt	33	268	49	1,032	**58**	Fair	2	4	1
2788	2824	1430	150		BELLAIRE DR	BIRCH ST	HOLLY ST	4	Local	1	Asphalt	33	269	49	1,036	**58**	Fair	2	4	1
2566	2540	1430	160		BELLAIRE DR	LYNWOOD PL	BIRCH ST	4	Local	1	Asphalt	33	397	73	1,528	**51**	Fair	2	4	1
2647	2636	1430	170		BELLAIRE DR	CY AVE	LYNWOOD PL	4	Local	1	Asphalt	33	637	117	2,452	**51**	Fair	2	4	1
3426	3822	1440	10		BELMONT DR	BRENTWOOD DR	RIDGECREST DR	4	Local	1	Asphalt	37	634	130	2,737	**34**	Poor	2	4	1
3289	3599	1450	10		BELMONT RD	SUMMIT DR	W ODELL AVE	4	Local	1	Asphalt	33	774	142	2,980	**43**	Marginal	3	4	1
2826	2869	1450	20		BELMONT RD	W 29TH ST	SUMMIT DR	4	Local	1	Asphalt	32	658	117	2,457	**54**	Fair	2	4	1
3199	3433	1450	30		BELMONT RD	W 25TH ST	W 29TH ST	4	Local	1	Asphalt	33	700	128	2,695	**54**	Fair	2	4	1
3081	3262	1460	10		BELMONT RD	DEAD END	W 25TH ST	4	Local	1	Asphalt	36	960	192	4,032	**28**	Poor	2	4	1
6431	351069	1470	10		BENTLEY DR	E 2ND ST	HIGHLAND DR	4	Local	1	Asphalt	29	588	95	1,989	**64**	Good	2	4	1
4912	333	1480	10		BENTLEY DR	E 2ND ST	ENTERPRISE DR	4	Local	1	Asphalt	45	556	139	2,919	**58**	Fair	2	4	1
4913	6431	1480	20		BENTLEY DR	ENTERPRISE DR	COLESIUM WAY	4	Local	1	Asphalt	44	1,443	353	7,407	**76**	V Good	2	4	1
5919	11831	1490	10		BETTY WAY	E 2ND ST	HIGHLAND DR	4	Local	1	Asphalt	44	632	154	3,244	**64**	Good	2	4	1
4641	1212	7530	10	N	BEVERLY ST	E 1ST ST	E A ST	2	Minor Arterial	1	Asphalt	68	502	190	3,983	**60**	Good	2	2	1
4672	1138	7530	20	N	BEVERLY ST	E A ST	E YELLOWSTONE HWY	2	Minor Arterial	1	Asphalt	68	1,037	392	8,227	**44**	Marginal	2	2	1
1543	1020	7540	10	N	BEVERLY ST	E YELLOWSTONE HWY	BURLINGTON AVE	2	Minor Arterial	2	Concrete	64	576	205	4,301	**62**	Good	2	2	2
4649	376	7540	20	N	BEVERLY ST	BURLINGTON AVE	E E ST	2	Minor Arterial	2	Concrete	58	501	161	3,390	**62**	Good	2	2	2
4566	5635	9910	10	S	BEVERLY ST	LEXINGTON AVE	E 24TH ST	4	Local	1	Asphalt	51	740	210	4,403	**47**	Marginal	2	4	1
4681	3236	9910	20	S	BEVERLY ST	E 21ST ST	LEXINGTON AVE	4	Local	1	Asphalt	47	446	116	2,446	**72**	V Good	2	4	1
3047	3222	9920	10	S	BEVERLY ST	SAGEWOOD AVE	E 21ST ST	2	Minor Arterial	1	Asphalt	47	370	97	2,029	**72**	V Good	2	2	1
2841	2903	9920	20	S	BEVERLY ST	AMHERST AVE	SAGEWOOD AVE	2	Minor Arterial	1	Asphalt	47	243	63	1,332	**72**	V Good	2	2	1
6183	3070	9920	30	S	BEVERLY ST	SWEETWATER DR	AMHERST AVE	2	Minor Arterial	1	Asphalt	49	184	50	1,052	**72**	V Good	2	2	1
2960	150353	9920	40	S	BEVERLY ST	E 18TH ST	SWEETWATER DR	2	Minor Arterial	1	Asphalt	48	550	147	3,080	**72**	V Good	2	2	1
2592	2568	9920	50	S	BEVERLY ST	E 17TH ST	E 18TH ST	2	Minor Arterial	1	Asphalt	47	245	64	1,343	**72**	V Good	2	2	1
2524	2482	9920	60	S	BEVERLY ST	FAIRVIEW AVE	E 17TH ST	2	Minor Arterial	1	Asphalt	51	245	69	1,458	**72**	V Good	2	2	1
1711	1266	9920	70	S	BEVERLY ST	E 16TH ST	FAIRVIEW AVE	2	Minor Arterial	1	Asphalt	50	239	66	1,394	**58**	Fair	2	2	1
2749	2770	9920	80	S	BEVERLY ST	E 15TH ST	E 16TH ST	2	Minor Arterial	1	Asphalt	52	557	161	3,379	**58**	Fair	2	2	1
2510	2464	9920	90	S	BEVERLY ST	FARNUM ST	E 15TH ST	2	Minor Arterial	1	Asphalt	47	639	167	3,504	**58**	Fair	2	2	1
2452	2398	9920	100	S	BEVERLY ST	E 12TH ST	FARNUM ST	2	Minor Arterial	1	Asphalt	57	668	212	4,442	**58**	Fair	2	2	1
2315	2212	9930	10	S	BEVERLY ST	E 10TH ST	E 12TH ST	2	Minor Arterial	2	Concrete	46	678	173	3,639	**71**	V Good	2	2	2
4993	1681	9930	20	S	BEVERLY ST	ODELL PL	E 10TH ST	2	Minor Arterial	1	Asphalt	45	145	36	761	**86**	Excellent	2	2	1
6751	1969	9930	30	S	BEVERLY ST	ODELL PL	ODELL PL	2	Minor Arterial	1	Asphalt	44	74	18	380	**86**	Excellent	2	2	1
6750	1958	9930	40	S	BEVERLY ST	E 8TH ST	ODELL PL	2	Minor Arterial	1	Asphalt	45	472	118	2,478	**86**	Excellent	2	2	1
2032	1770	9930	50	S	BEVERLY ST	E 7TH ST	E 8TH ST	2	Minor Arterial	1	Asphalt	43	328	78	1,645	**86**	Excellent	2	2	1
1946	1639	9930	60	S	BEVERLY ST	E 6TH ST	E 7TH ST	2	Minor Arterial	1	Asphalt	44	326	80	1,673	**86**	Excellent	2	2	1
1363	667	9930	70	S	BEVERLY ST	E 5TH ST	E 6TH ST	2	Minor Arterial	1	Asphalt	45	339	85	1,780	**86**	Excellent	2	2	1
1196	387	9930	80	S	BEVERLY ST	E 4TH ST	E 5TH ST	2	Minor Arterial	1	Asphalt	54	354	106	2,230	**86**	Excellent	2	2	1
1845	1486	9930	90	S	BEVERLY ST	E 3RD ST	E 4TH ST	2	Minor Arterial	1	Asphalt	67	381	142	2,978	**60**	Good	2	2	1
1782	1373	9930	100	S	BEVERLY ST	E 2ND ST	E 3RD ST	2	Minor Arterial	1	Asphalt	59	498	163	3,428	**60**	Good	2	2	1
1738	1314	9940	10	S	BEVERLY ST	E 1ST ST	E 2ND ST	2	Minor Arterial	1	Asphalt	60	498	166	3,486	**60**	Good	2	2	1
1106	216	1510	10		BIG HORN ST	FOREST DR	WIND RIVER AVE	4	Local	1	Asphalt	32	777	138	2,901	**32**	Poor	2	4	1
2795	2831	1520	10		BIRCH ST	W 16TH ST	BELLAIRE DR	4	Local	1	Asphalt	32	688	122	2,569	**51**	Fair	2	4	1
2698	2715	1520	20		BIRCH ST	W 15TH ST	W 16TH ST	4	Local	1	Asphalt	32	276	49	1,030	**24**	V Poor	2	4	1
2681	2686	1520	30		BIRCH ST	W 13 TH ST	W 15TH ST	4	Local	1	Asphalt	32	750	133	2,800	**20**	V Poor	2	4	1
6752	1970	1540	10		BLACKMORE RD	SE WYOMING BLVD	VIKING CT	3	Collector	1	Asphalt	48	388	103	2,173	**80**	V Good	2	3	1
6480	282	1540	20		BLACKMORE RD	LANDMARK DR	VIKING CT	3	Collector	1	Asphalt	48	902	241	5,051	**80**	V Good	2	3	1
7466	6060	1550	10		BLACKMORE RD	LANDMARK DR	DONEGAL	3	Collector	1	Asphalt	45	454	114	2,384	**80**	V Good	2	3	1
6778	2099	1550	20		BLACKMORE RD	NEWPORT	DONEGAL	3	Collector	1	Asphalt	44	1,650	403	8,470	**80**	V Good	2	3	1
6791	2237	1550	30		BLACKMORE RD	NEWPORT	E 2ND ST	3	Collector	1	Asphalt	44	2,070	506	10,626	**54**	Fair	2	3	1
6597	998	1560	10		BLACKMORE RD	CITY BOUNDARY	E 2ND ST	3	Collector	1	Asphalt	41	510	116	2,440	**54**	Fair	2	3	1
4578	6498	1580	10		BLANCO DR	MORADO DR	DEAD END	4	Local	1	Asphalt	38	353	75	1,565	**62**	Good	2	4	1
4805	6293	1590	10		BLUE SPRINGS RD	CUL-DE-SAC	INDIAN SPRINGS DR	4	Local	1	Asphalt	35	407	79	1,660	**80**	V Good	2	4	1
4806	6288	1590	20		BLUE SPRINGS RD	INDIAN SPRINGS DR	LOST SPRINGS RD	4	Local	1	Asphalt	30	250	42	875	**80**	V Good	2	4	1
4808	6287	1590	30		BLUE SPRINGS RD	LOST SPRINGS RD	COLD SPRINGS RD	4	Local	1	Asphalt	29	240	39	812	**80**	V Good	2	4	1
7556	6465	1600	10		BLUE SPRUCE DR	E 18TH ST	E 18TH ST	4	Local	1	Asphalt	29	715	115	2,419	**76**	V Good	2	4	1

City of Casper, WY
Street Inventory and Condition Summarry - Sorted by Street Name

IMS Easy Street Analysis

GISID	Agency ID	Street Number	Block Number	Street Prefix	On Street	From Street	To Street	FunCL Code	FunCL	Pavetype Code	Pavetype	Pavement Width (ft)	Pavement Length (ft)	Add Area (yd2)	Pavement Area (yd2)	Condition Summary: Surface Distress Index (SDI)	Roughness Index (RI)	Structural Index (SI)	Pavement Cndtn Index (PCI)	Strength Rating	Condition Rating	Load Assoc Distress Deducts (LADD)	Non-Load Distress Deducts (NLAD)	PCI Override (OPCI)	OPCI Date	Current Segment PCI (CPCI)	Condition Details: Segment IRI (mm/m)	Deflection Results	Rutting (ACP Only)	L&T Cracking / Linear Crk	Alligator Cracking Divided Slab / Blow Up	Map Crk / Crnr Brk / D Crk	Edge Cracking Joint Spall / Joint Sealant	Distortions / Faulting	Bleeding / Polished Agg	Raveling / Scaling / CAL	Patches / Potholes
4572	6466	1600	20		BLUE SPRUCE DR	E 18TH ST	CUL-DE-SAC	4	Local	1	Asphalt	42	171	40	837	83	71	60	**79**	Mod	V Good	0	17			**79**	3.1	0	10.0	8.6	10.0	10.0	10.0	10.0	10.0	8.9	10.0
3255	3530	1610	10		BOBCAT	W 45TH ST	W 46TH ST	4	Local	1	Asphalt	30	230	38	805	45	41	60	**44**	Mod	Marginal	32	22			**43**	7.2	0	10.0	7.4	6.8	10.0	10.0	10.0	10.0	9.7	10.0
6875	3029	1610	20		BOBCAT	EAGLE DR	W 45TH ST	4	Local	1	Asphalt	30	676	113	2,366	68	54	60	**63**	Mod	Good	17	15			**63**	5.0	0	10.0	8.7	8.3	10.0	10.0	10.0	10.0	9.2	10.0
1143	292	1620	10		BON AVE	E 14TH ST	E 15TH ST	4	Local	1	Asphalt	33	522	96	2,010	57	39	60	**51**	Mod	Fair	31	12			**50**	7.6	0	9.9	8.8	8.5	10.0	10.0	9.8	10.0	9.6	8.3
2473	2421	1620	20		BON AVE	E 12TH ST	E 14TH ST	4	Local	1	Asphalt	33	770	141	2,965	32	45	60	**36**	Mod	Poor	51	17			**36**	6.3	0	9.2	8.3	6.9	10.0	10.0	10.0	10.0	9.4	8.5
1294	574	1630	10		BON AVE	E 8TH ST	E 10TH ST	4	Local	1	Asphalt	38	541	114	2,398	57	57	60	**57**	Mod	Fair	25	18			**56**	4.5	0	9.2	8.6	8.5	10.0	10.0	9.6	10.0	8.8	10.0
2248	2117	1640	10		BONNIE BRAE AVE	DIVINE AVE	E 11TH ST	4	Local	1	Asphalt	25	427	59	1,245	39	46	60	**41**	Mod	Marginal	35	26			**41**	6.2	0	8.7	7.5	9.1	10.0	10.0	9.6	10.0	9.0	8.6
2165	1986	1640	20		BONNIE BRAE AVE	LIND AVE	DIVINE AVE	4	Local	1	Asphalt	29	321	52	1,086	61	41	80	**54**	Strng	Fair	19	20			**54**	7.2	0	9.4	8.1	8.7	10.0	10.0	10.0	10.0	9.1	10.0
2155	1971	1640	30		BONNIE BRAE AVE	DEAD END	LIND AVE	4	Local	1	Asphalt	32	245	44	915	24	37	60	**28**	Mod	Poor	59	16			**28**	8.1	0	8.3	8.2	6.4	10.0	10.0	10.0	10.0	9.7	9.1
2853	2921	1660	10		BONNIE BRAE ST	E 20TH ST	E 21ST ST	4	Local	1	Asphalt	33	450	83	1,733	54	59	60	**56**	Mod	Fair	30	16			**55**	4.3	0	7.9	8.6	9.8	10.0	10.0	10.0	10.0	9.1	9.0
2838	2900	1660	20		BONNIE BRAE ST	E 19TH ST	E 20TH ST	4	Local	1	Asphalt	32	410	73	1,531	60	55	80	**58**	Strng	Fair	16	23			**58**	4.9	0	8.3	7.7	10.0	10.0	10.0	10.0	10.0	9.1	10.0
2071	1836	1660	30		BONNIE BRAE ST	E 18TH ST	E 19TH ST	4	Local	1	Asphalt	34	504	95	1,999	44	40	60	**43**	Mod	Marginal	39	17			**42**	7.3	0	8.7	8.6	8.6	10.0	10.0	10.0	10.0	9.0	8.4
6101	2767	1670	10		BONNIE BRAE ST	PRIVATE DR	E 17TH ST	4	Local	1	Asphalt	32	173	31	646	59	57	60	**58**	Mod	Fair	21	20			**58**	4.6	0	8.3	8.1	9.5	10.0	10.0	10.0	10.0	9.2	10.0
2746	150010	1670	20		BONNIE BRAE ST	E 16TH ST	PRIVATE DR	4	Local	1	Asphalt	32	183	33	683	67	59	60	**64**	Mod	Good	15	18			**64**	4.3	0	10.0	8.0	8.9	10.0	10.0	10.0	10.0	9.7	9.5
2695	2711	1670	30		BONNIE BRAE ST	E 15TH ST	E 16TH ST	4	Local	1	Asphalt	35	366	71	1,495	54	60	60	**56**	Mod	Fair	28	18			**55**	4.2	0	10.0	8.2	9.0	10.0	10.0	10.0	10.0	9.3	7.8
2606	2585	1680	10		BONNIE BRAE ST	E 14TH ST	E 15TH ST	4	Local	1	Asphalt	32	372	66	1,389	58	43	60	**53**	Mod	Fair	23	20			**52**	6.8	0	9.1	8.2	9.0	10.0	10.0	10.0	10.0	9.0	9.5
2312	150007	1690	10		BONNIE BRAE ST	PRIVATE	E 12TH ST	4	Local	1	Asphalt	33	187	34	720	44	36	60	**41**	Mod	Marginal	35	21			**41**	8.3	0	10.0	8.0	7.1	10.0	10.0	10.0	10.0	9.1	9.2
6099	2209	1690	20		BONNIE BRAE ST	E 11TH ST	PRIVATE DR	4	Local	1	Asphalt	31	184	32	665	59	40	60	**53**	Mod	Fair	26	15			**52**	7.5	0	8.7	8.7	8.6	10.0	10.0	10.0	10.0	9.1	10.0
4731	6272	1700	10		BOULDER DR	S POPLAR ST	CUL-DE-SAC	4	Local	1	Asphalt	33	1,043	191	4,018	36	47	60	**40**	Mod	Poor	50	14			**39**	6.1	0	9.5	8.5	6.8	10.0	10.0	10.0	10.0	9.7	8.3
6763	2044	9960	10	S	BOXELDER AVE	W 21ST ST	W 22ND ST	4	Local	1	Asphalt	30	333	56	1,166	39	27	60	**35**	Mod	Poor	44	18			**34**	10.7	0	10.0	8.0	6.4	10.0	10.0	8.8	10.0	9.6	10.0
6872	3010	9960	20	S	BOXELDER AVE	W 20TH ST	W 21ST ST	4	Local	1	Asphalt	28	170	26	555	42	23	60	**36**	Mod	Poor	40	18			**35**	12.0	0	10.0	8.0	6.5	10.0	10.0	9.3	10.0	9.6	10.0
6870	3007	9960	30	S	BOXELDER AVE	W 20TH ST	W 20TH ST	4	Local	1	Asphalt	31	123	21	445	48	37	80	**44**	Strng	Marginal	28	23			**44**	8.0	0	10.0	7.3	8.1	10.0	10.0	10.0	10.0	9.8	8.9
6818	2483	9970	10	S	BOXELDER ST	W 19TH ST	W 20TH ST	4	Local	1	Asphalt	35	342	67	1,397	34	48	60	**39**	Mod	Poor	47	18			**38**	6.0	0	10.0	7.7	5.3	10.0	10.0	10.0	10.0	10.0	10.0
6826	2534	9970	20	S	BOXELDER ST	HY AVE	W 19THST	4	Local	1	Asphalt	35	427	83	1,744	52	38	60	**47**	Mod	Marginal	35	13			**46**	7.8	0	8.5	8.8	8.3	10.0	10.0	9.4	10.0	9.4	10.0
6483	311	9970	30	S	BOXELDER ST	CY AVE	HY AVE	4	Local	1	Asphalt	35	405	79	1,654	16	47	30	**26**	Weak	Poor	71	13			**26**	6.0	0	9.0	8.8	6.3	10.0	10.0	10.0	10.0	9.4	6.9
2664	2667	9980	10	S	BOXELDER ST	W 14TH ST	W 15TH ST	4	Local	1	Asphalt	33	368	67	1,417	69	36	60	**58**	Mod	Fair	17	14			**57**	8.3	0	10.0	8.5	8.3	10.0	10.0	10.0	10.0	9.7	10.0
1724	1284	9980	20	S	BOXELDER ST	W 13TH ST	W 14TH ST	4	Local	1	Asphalt	32	371	66	1,385	71	36	60	**59**	Mod	Fair	17	11			**59**	8.2	0	9.3	8.8	9.0	10.0	10.0	9.9	10.0	9.7	10.0
1312	603	9990	10	S	BOXELDER ST	W 12TH ST	W 13TH ST	4	Local	1	Asphalt	34	370	70	1,468	46	36	80	**43**	Strng	Marginal	31	23			**42**	8.2	0	10.0	7.8	6.9	10.0	10.0	10.0	10.0	9.0	10.0
2361	2263	9990	20	S	BOXELDER ST	W 11TH ST	W 12TH ST	4	Local	1	Asphalt	32	429	76	1,602	80	37	80	**66**	Strng	Good	1	19			**65**	8.2	0	10.0	7.9	10.0	10.0	10.0	9.8	10.0	9.6	10.0
2284	2158	9990	30	S	BOXELDER ST	W COLLINS DR	W 11TH ST	4	Local	1	Asphalt	35	485	94	1,980	58	44	80	**53**	Strng	Fair	19	23			**53**	6.7	0	10.0	7.9	8.3	10.0	10.0	10.0	10.0	8.9	9.7
3043	3216	1710	10		BOYD AVE	CY AVE	SAGE AVE	4	Local	1	Asphalt	33	767	141	2,953	32	23	60	**29**	Mod	Poor	56	12			**28**	12.2	0	9.2	8.7	6.0	10.0	10.0	10.0	10.0	9.7	9.0
2642	2629	1720	10		BOYSEN	PATHFINDER	BEGONIA	4	Local	1	Asphalt	36	955	191	4,011	63	42	60	**56**	Mod	Fair	21	16			**55**	6.9	0	9.2	8.5	8.7	10.0	10.0	9.9	10.0	9.3	10.0
3097	3280	1730	10		BRECK AVE	E 23RD ST	E 24TH ST	4	Local	1	Asphalt	36	809	162	3,398	50	56	60	**52**	Mod	Fair	31	19			**51**	4.6	0	9.7	7.9	7.2	10.0	10.0	10.0	10.0	9.6	10.0
8847	150350	1740	10		BRECK AVE	E 21ST ST	EASTBROOK AVE	4	Local	1	Asphalt	25	82	11	239	79	37	80	**65**	Strng	Good	0	21			**65**	8.0	0	10.0	8.1	10.0	10.0	10.0	10.0	10.0	9.0	10.0
7821	3210	1740	20		BRECK AVE	AMHERST AVE	EASTBROOK AVE	4	Local	1	Asphalt	35	1,032	201	4,214	39	42	60	**40**	Mod	Marginal	43	18			**39**	6.9	0	10.0	7.9	7.4	10.0	10.0	9.1	10.0	9.8	8.7
2415	2325	1750	10		BRENTWOOD DR	BELMONT DR	RIDGECREST DR	4	Local	1	Asphalt	36	656	131	2,755	32	45	60	**36**	Mod	Poor	49	19			**36**	6.4	0	9.6	8.0	6.1	10.0	10.0	9.4	10.0	9.4	9.7
3340	3667	1750	20		BRENTWOOD DR	SARATOGA RD	BELMONT DR	4	Local	1	Asphalt	32	331	59	1,236	48	48	60	**48**	Mod	Marginal	29	23			**47**	5.8	0	10.0	7.3	7.5	10.0	10.0	10.0	10.0	9.7	9.5
3339	3666	1750	30		BRENTWOOD DR	SARATOGA RD	SARATOGA RD	4	Local	1	Asphalt	33	187	34	720	43	50	60	**45**	Mod	Marginal	36	21			**45**	5.6	0	10.0	7.7	7.1	10.0	10.0	10.0	10.0	9.6	9.1
3336	3663	1750	40		BRENTWOOD DR	NAVARRE RD	SARATOGA RD	4	Local	1	Asphalt	32	144	26	538	29	54	60	**37**	Mod	Poor	50	21			**37**	4.9	0	10.0	7.6	6.1	10.0	10.0	10.0	10.0	9.7	8.6
3114	3306	1750	50		BRENTWOOD DR	KNOLLWOOD DR	NAVARRE RD	4	Local	1	Asphalt	32	572	102	2,135	31	51	60	**38**	Mod	Poor	45	23			**37**	5.4	0	10.0	7.3	5.7	10.0	10.0	10.0	10.0	9.7	9.7
1353	653	1750	60		BRENTWOOD DR	MEADOW DR	KNOLLWOOD DR	4	Local	1	Asphalt	33	599	110	2,306	38	53	60	**43**	Mod	Marginal	44	18			**42**	5.2	0	10.0	8.0	6.8	10.0	10.0	9.5	10.0	9.7	8.9
2933	3037	1750	70		BRENTWOOD DR	MARIPOSA BLVD	MEADOW DR	4	Local	1	Asphalt	32	492	87	1,837	37	54	60	**43**	Mod	Marginal	45	19			**42**	5.0	0	8.8	8.3	7.9	10.0	10.0	9.5	10.0	9.1	8.9
2609	2588	1760	10		BRETTON DR	E 14TH ST	E 15TH ST	4	Local	1	Asphalt	36	443	89	1,861	63	58	60	**61**	Mod	Good	16	21			**61**	4.4	0	10.0	7.6	8.7	10.0	10.0	9.6	10.0	9.6	10.0
2469	2417	1760	20		BRETTON DR	PLYMOUTH	E 14TH ST	4	Local	1	Asphalt	36	314	63	1,319	56	58	60	**57**	Mod	Fair	24	20			**56**	4.4	0	10.0	7.8	7.6	10.0	10.0	10.0	10.0	9.6	10.0
2432	2376	1760	30		BRETTON DR	SOMERSET CIR	PLYMOUTH	4	Local	1	Asphalt	35	239	46	976	54	50	60	**53**	Mod	Fair	23	22			**52**	5.5	0	10.0	7.5	7.7	10.0	10.0	10.0	10.0	9.6	10.0
2348	2249	1760	40		BRETTON DR	E 12TH ST	SOMERSET CIR	4	Local	1	Asphalt	36	328	66	1,378	49	63	60	**54**	Mod	Fair	28	23			**53**	3.8	0	10.0	7.7	7.3	10.0	10.0	9.9	10.0	9.2	10.0
5701	2189	1770	10		BRETTON DR	NORWOOD	E 12TH ST	4	Local	1	Asphalt	36	342	68	1,436	55	55	60	**55**	Mod	Fair	24	20			**54**	4.8	0	10.0	7.8	7.6	10.0	10.0	10.0	10.0	9.5	10.0
1988	1697	1770	20		BRETTON DR	DORSET	NORWOOD	4	Local	1	Asphalt	35	475	92	1,940	55	54	60	**55**	Mod	Fair	23	22			**54**	4.9	0	10.0	7.6	7.7	10.0	10.0	10.0	10.0	9.5	10.0
2146	1956	1770	30		BRETTON DR	KENT	DORSET	4	Local	1	Asphalt	35	260	51	1,062	54	51	80	**53**	Strng	Fair	20	26			**53**	5.4	0	10.0	7.2	8.0	10.0	10.0	10.0	10.0	9.4	10.0
5998	50003	1770	40		BRETTON DR	CENTER LINE	KENT	4	Local	1	Asphalt	36	172	34	722	57	43	80	**52**	Strng	Fair	20	23			**52**	6.9	0	10.0	7.5	8.0	10.0	10.0	10.0	10.0	9.4	10.0
4732	5962	1770	50		BRETTON DR	CENTER LINE	KENT	4	Local	1	Asphalt	35	331	64	1,352	56	45	80	**52**	Strng	Fair	19	25			**52**	6.4	0	10.0	7.3	8.1	10.0	10.0	10.0	10.0	9.4	10.0
2051	1815	1770	60		BRETTON DR	SUSSEX	BRISTOL	4	Local	1	Asphalt	36	251	50	1,054	21	25	60	**22**	Mod	V Poor	61	18			**22**	11.2	0	10.0	8.0	3.9	10.0	10.0	10.0	10.0	9.6	10.0
2049	1813	1770	70		BRETTON DR	BRISTOL DR	KERRY	4	Local	1	Asphalt	36	249	50	1,046	12	39	60	**21**	Mod	V Poor	71	17			**20**	7.6	0	10.0	8.1	4.3	10.0	10.0	10.0	10.0	9.6	8.2
2047	1808	1770	80		BRETTON DR	KERRY	CARRIAGE LN	4	Local	1	Asphalt	36	292	58	1,226	28	41	60	**32**	Mod	Poor	55	16			**32**	7.2	0	10.0	8.5	5.1	10.0	10.0	10.0	10.0	9.3	9.2
2526	2485	1780	10		BRIGHAM YOUNG AVE	BELLAIRE DR	CUL-DE-SAC	4	Local	1	Asphalt	34	205	39	824	96	65	60	**86**	Mod	Excellent	0	4			**85**	3.6	0	10.0	10.0	10.0	10.0	10.0	10.0	10.0	9.3	10.0
2877	2955	1780	20		BRIGHAM YOUNG AVE	DESMET DR	BELLAIRE DR	4	Local	1	Asphalt	30	977	163	3,420	78	69	60	**75**	Mod	V Good	4	18			**75**	3.2	0	10.0	8.8	9.6	10.0	10.0	10.0	10.0	8.4	10.0
2728	2746	1780	30		BRIGHAM YOUNG AVE	COULTER DR	DE SMET DR	4	Local	1	Asphalt	31	766	132	2,770	83	56	60	**74**	Mod	V Good	7	10			**74**	4.7	0	9.6	9.5	9.8	10.0	10.0	10.0	9.0	9.7	9.9
2380	2283	1790	10		BRIGHTON	E 20TH ST	E 21ST ST	4	Local	1	Asphalt	30	255	43	893	57	46	60	**53**	Mod	Fair	29	14			**53**	6.2	0	8.9	8.5	9.2	10.0	10.0	10.0	10.0	9.6	8.7
2879	2959	1790	20		BRIGHTON	E 19TH ST	E 20TH ST	4	Local	1	Asphalt	30	250	42	875	68	46	60	**61**	Mod	Good	17	16			**60**	6.3	0	10.0	8.3	9.8	10.0	10.0	10.0	10.0	9.6	8.1
2570	2546	1790	30		BRIGHTON	E 18TH ST	E 19TH ST	4	Local	1	Asphalt	30	250	42	875	70	55	60	**65**	Mod	Good	16	14			**65**	4.8	0	10.0	8.5	10.0	10.0	10.0	10.0	10.0	9.6	8.0
2153	1965	1800	10		BRISTOL	BRETTON DR	CUL-DE-SAC	4	Local	1	Asphalt	41	525	119	2,498	31	47	60	**36**	Mod	Poor	51	16			**36**	6.1	0	7.9	8.5	7.6	10.0	10.0	9.3	10.0	9.2	9.7
3548	4098	1810	10		BROOKVIEW DR	NAVARRE RD	W 39TH ST	4	Local	1	Asphalt	36	630	126	2,646	39	40	60	**39**	Mod	Poor	41	19			**39**	7.5	0	8.6	7.9	8.0	10.0	10.0	9.9	10.0	9.6	9.1
3117	3311	1810	20		BROOKVIEW DR	CUL-DE-SAC	NAVARRE RD	4	Local	1	Asphalt	36	271	54	1,138	41	47	60	**43**	Mod	Marginal	35	24			**42**	6.0	0	8.4	7.3	8.0	10.0	10.0	10.0	10.0	9.6	10.0
3459	3864	1810	30		BROOKVIEW DR	VALCARO RD	CUL-DE-SAC	4	Local	1	Asphalt	36	269	54	1,130	48	49	60	**48**	Mod	Marginal	29	24			**48**	5.8	0	8.8	7.4	8.5	10.0	10.0	9.7	10.0	9.5	10.0
3460	3865	1820	10		BROOKVIEW DR	BROOKVIEW DR	CUL-DE-SAC	4	Local	1	Asphalt	58	93	30	633	44	100	30	**63**	Weak	Good	34	22			**62**	1.2	0	10.0	7.5	7.0	10.0	10.0	9.4	10.0	9.7	10.0
3440	3843	1830	10		BROOKVIEW DR	VALE PL	VALCARO RD	4	Local	1	Asphalt	33	251	46	966	63	55	80	**60**	Strng	Good	0	36			**60**	4.8	0	10.0	5.9	10.0	10.0	10.0	10.0	10.0	9.4	10.0
3328	3654	1830	20		BROOKVIEW DR	VALLEY RD	VALE PL	4	Local	1	Asphalt	32	1,219	217	4,551	36	66	80	**46**	Strng	Marginal	18	46			**46**	3.5	0	10.0	4.5	8.8	10.0	10.0	9.1	10.0	9.7	10.0
3376	3739	1830	30		BROOKVIEW DR	KNOLLWOOD DR	VALLEY RD	4	Local	1	Asphalt	32	86	15	321	32	36	60	**33**	Mod	Poor	42	27			**33**	8.3	0	10.0	6.8	8.5	10.0	10.0	6.2	10.0	9.8	10.0
3373	3736	1830	40		BROOKVIEW DR	CARMEL DR	KNOLLWOOD DR	4	Local	1	Asphalt	34	181	34	718	45	28	80	**39**	Strng	Poor	25	30			**39**	10.5	0	9.3	6.4	8.2	10.0	10.0	10.0	10.0	9.8	10.0
3343	3670	1830	50		BROOKVIEW DR	GREEN MEADOWS DR	CARMEL DR	4	Local	1	Asphalt	34	130	25	516	45	60	60	**50**	Mod	Fair	25	31			**49**	4.2	0	10.0	6.3	7.5	10.0	10.0	10.0	10.0	9.8	10.0
3338	3665	1830	60		BROOKVIEW DR	MEADOW DR	GREEN MEADOWS DR	4	Local	1	Asphalt	34	289	55	1,146	41	60	60	**47**	Mod	Marginal	34	25			**46**	4.2	0	10.0	7.0	7.2	10.0	10.0	9.2	10.0	9.8	10.0
3335	3662	1830	70		BROOKVIEW DR	MARIPOSA BLVD	MEADOW DR	4	Local	1	Asphalt	34	809	153	3,209	48	68	60	**55**	Mod	Fair	37	15			**54**	3.3	0	10.0	8.4	7.1	10.0	10.0	10.0	9.8	9.8	9.0
5026	3618	1830	90		BROOKVIEW DR	S COFFMAN AVE	HANWAY AVE	4	Local	1	Asphalt	36	334	67	1,403	62	51	60	**58**	Mod	Fair	18	20			**58**	5.4	0	10.0	8.1	8.8	10.0	10.0	10.0	10.0	9.2	9.2
1589	1078	1840	10		BRUHN WAY	HARDEN DR	N HUBER DR	4	Local	1	Asphalt	33	280	51	1,078	77	57	60	**70**	Mod	V Good	7	17			**70**	4.5	0	10.0	8.2	9.4	10.0	10.0	10.0	10.0	9.6	9.9
6603	1077	1840	20		BRUHN WAY	N SUN DR	HARDEN DR	4	Local	1	Asphalt	33	506	93	1,948	68	57	60	**64**	Mod	Good	13	20			**64**	4.5	0	10.0	7.8	8.7	10.0	10.0	10.0	10.0	9.6	10.0
6602	1076	1840	30		BRUHN WAY	N SUN DR	DEAD END	4	Local	1	Asphalt	32	167	30	623	70	44	80	**61**	Strng	Good	6	24			**61**	6.5	0	10.0	7.8	9.4	10.0	10.0	10.0	10.0	8.8	10.0
4631	733	1850	10		BRYAN EVANSVILLE RD	BRYAN STOCK TRAIL	PICKERING RD	4	Local	1	Asphalt	33	736	135	2,834	19	39	30	**26**	Weak	Poor	74	6			**25**	7.6	0	8.8	9.7	6.5	10.0	10.0	7.6	10.0	9.4	8.7
1391	727	1850	20		BRYAN EVANSVILLE RD	PICKERING DR	MARY ST	4	Local	1	Asphalt	21	253	30	620	29	48	30	**35**	Weak	Poor	62	8			**35**	5.9	0	10.0	9.7	7.2	10.0	9.6	6.9	10.0	8.9	8.7
1388	719	1850	30		BRYAN EVANSVILLE RD	MARY ST	PRIVATE ACCESS	4	Local	1	Asphalt	22	254	31	652	35	37	60	**36**	Mod	Poor	49	15			**35**	8.1	0	8.8	9.2	8.3	10.0	7.9	9.4	10.0	8.5	9.1

GISID	Agency ID	Street Number	Block Number	Street Prefix	On Street	From Street	To Street	FunCL Code	FunCL	Pavetype Code	Pavetype	Pavement Width (ft)	Pavement Length (ft)	Add Area (yd2)	Pavement Area (yd2)	Peripheral Concrete: Sidewalk Length (ft)	Sidewalk Area (yd2)	Curb & Gutter Length (ft)	Estimated Ramp Count	Zone Summary: Zone Name	Zone Code	Zone Length (ft)	Zone Current PCI	Zone Backlog (%)	Zone Network Index	Zone Rank	Project Summary: Project ID	Project Description	Project Block Count	Project Length (ft)	Project Area (yd2)
4572	6466	1600	20		BLUE SPRUCE DR	E 18TH ST	CUL-DE-SAC	4	Local	1	Asphalt	42	171	40	837	0	0	0	0	Zone 1	10	1,506,396	59	14	51	1	**2160**	2160 - 18TH ST + Others	3	1,925	6,771
3255	3530	1610	10		BOBCAT	W 45TH ST	W 46TH ST	4	Local	1	Asphalt	30	230	38	805	0	0	0	0	Zone 1	10	1,506,396	59	14	51	1	**2200**	2200 - 46TH ST + Others	7	1,999	7,481
6875	3029	1610	20		BOBCAT	EAGLE DR	W 45TH ST	4	Local	1	Asphalt	30	676	113	2,366	0	0	0	0	Zone 1	10	1,506,396	59	14	51	1	**2140**	2140 - SHASTA DR + Others	5	2,116	7,677
1143	292	1620	10		BON AVE	E 14TH ST	E 15TH ST	4	Local	1	Asphalt	33	522	96	2,010	0	0	0	0	Zone 1	10	1,506,396	59	14	51	1	**2220**	2220 - 14TH ST + Others	7	2,945	11,238
2473	2421	1620	20		BON AVE	E 12TH ST	E 14TH ST	4	Local	1	Asphalt	33	770	141	2,965	0	0	0	0	Zone 1	10	1,506,396	59	14	51	1	**2180**	2180 - BON AVE + Others	2	1,537	6,097
1294	574	1630	10		BON AVE	E 8TH ST	E 10TH ST	4	Local	1	Asphalt	38	541	114	2,398	0	0	0	0	Zone 1	10	1,506,396	59	14	51	1	**2260**	2260 - 6TH ST + Others	4	1,934	8,574
2248	2117	1640	10		BONNIE BRAE AVE	DIVINE AVE	E 11TH ST	4	Local	1	Asphalt	25	427	59	1,245	0	0	0	0	Zone 1	10	1,506,396	59	14	51	1	**2280**	2280 - BONNIE BRAE AVE + Others	5	1,537	6,165
2165	1986	1640	20		BONNIE BRAE AVE	LIND AVE	DIVINE AVE	4	Local	1	Asphalt	29	321	52	1,086	0	0	0	0	Zone 1	10	1,506,396	59	14	51	1	**2320**	2320 - OAKCREST AVE + Others	8	2,824	11,723
2155	1971	1640	30		BONNIE BRAE AVE	DEAD END	LIND AVE	4	Local	1	Asphalt	32	245	44	915	0	0	0	0	Zone 1	10	1,506,396	59	14	51	1	**2240**	2240 - LIND AVE + Others	4	1,386	5,799
2853	2921	1660	10		BONNIE BRAE ST	E 20TH ST	E 21ST ST	4	Local	1	Asphalt	33	450	83	1,733	0	0	0	0	Zone 1	10	1,506,396	59	14	51	1	**2340**	2340 - 20TH ST + Others	9	3,472	13,122
2838	2900	1660	20		BONNIE BRAE ST	E 19TH ST	E 20TH ST	4	Local	1	Asphalt	32	410	73	1,531	0	0	0	0	Zone 1	10	1,506,396	59	14	51	1	**2340**	2340 - 20TH ST + Others	9	3,472	13,122
2071	1836	1660	30		BONNIE BRAE ST	E 18TH ST	E 19TH ST	4	Local	1	Asphalt	34	504	95	1,999	0	0	0	0	Zone 1	10	1,506,396	59	14	51	1	**2300**	2300 - 18TH ST + Others	7	2,148	8,134
6101	2767	1670	10		BONNIE BRAE ST	PRIVATE DR	E 17TH ST	4	Local	1	Asphalt	32	173	31	646	0	0	0	0	Zone 1	10	1,506,396	59	14	51	1	**2360**	2360 - 17TH ST + Others	15	5,115	19,736
2746	150010	1670	20		BONNIE BRAE ST	E 16TH ST	PRIVATE DR	4	Local	1	Asphalt	32	183	33	683	0	0	0	0	Zone 1	10	1,506,396	59	14	51	1	**2360**	2360 - 17TH ST + Others	15	5,115	19,736
2695	2711	1670	30		BONNIE BRAE ST	E 15TH ST	E 16TH ST	4	Local	1	Asphalt	35	366	71	1,495	0	0	0	0	Zone 1	10	1,506,396	59	14	51	1	**2360**	2360 - 17TH ST + Others	15	5,115	19,736
2606	2585	1680	10		BONNIE BRAE ST	E 14TH ST	E 15TH ST	4	Local	1	Asphalt	32	372	66	1,389	0	0	0	0	Zone 1	10	1,506,396	59	14	51	1	**2360**	2360 - 17TH ST + Others	15	5,115	19,736
2312	150007	1690	10		BONNIE BRAE ST	PRIVATE	E 12TH ST	4	Local	1	Asphalt	33	187	34	720	0	0	0	0	Zone 1	10	1,506,396	59	14	51	1	**2280**	2280 - BONNIE BRAE AVE + Others	5	1,537	6,165
6099	2209	1690	20		BONNIE BRAE ST	E 11TH ST	PRIVATE DR	4	Local	1	Asphalt	31	184	32	665	0	0	0	0	Zone 1	10	1,506,396	59	14	51	1	**2280**	2280 - BONNIE BRAE AVE + Others	5	1,537	6,165
4731	6272	1700	10		BOULDER DR	S POPLAR ST	CUL-DE-SAC	4	Local	1	Asphalt	33	1,043	191	4,018	0	0	0	0	Zone 1	10	1,506,396	59	14	51	1	**1600**	1600 - BOULDER DR + Others	2	1,791	7,460
6763	2044	9960	10	S	BOXELDER AVE	W 21ST ST	W 22ND ST	4	Local	1	Asphalt	30	333	56	1,166	0	0	0	0	Zone 1	10	1,506,396	59	14	51	1	**10760**	10760 - 22ND ST + Others	2	1,369	4,309
6872	3010	9960	20	S	BOXELDER AVE	W 20TH ST	W 21ST ST	4	Local	1	Asphalt	28	170	26	555	0	0	0	0	Zone 1	10	1,506,396	59	14	51	1	**10720**	10720 - 21ST ST + Others	4	1,707	5,745
6870	3007	9960	30	S	BOXELDER AVE	W 20TH ST	W 20TH ST	4	Local	1	Asphalt	31	123	21	445	0	0	0	0	Zone 1	10	1,506,396	59	14	51	1	**10720**	10720 - 21ST ST + Others	4	1,707	5,745
6818	2483	9970	10	S	BOXELDER ST	W 19TH ST	W 20TH ST	4	Local	1	Asphalt	35	342	67	1,397	0	0	0	0	Zone 1	10	1,506,396	59	14	51	1	**8640**	8640 - 20TH ST + Others	4	1,325	5,182
6826	2534	9970	20	S	BOXELDER ST	HY AVE	W 19THST	4	Local	1	Asphalt	35	427	83	1,744	0	0	0	0	Zone 1	10	1,506,396	59	14	51	1	**10740**	10740 - CEDAR ST + Others	5	2,525	8,628
6483	311	9970	30	S	BOXELDER ST	CY AVE	HY AVE	4	Local	1	Asphalt	35	405	79	1,654	0	0	0	0	Zone 1	10	1,506,396	59	14	51	1	**8600**	8600 - HY AVE + Others	3	1,483	6,324
2664	2667	9980	10	S	BOXELDER ST	W 14TH ST	W 15TH ST	4	Local	1	Asphalt	33	368	67	1,417	0	0	0	0	Zone 1	10	1,506,396	59	14	51	1	**10800**	10800 - BOXELDER ST + Others	5	1,851	7,083
1724	1284	9980	20	S	BOXELDER ST	W 13TH ST	W 14TH ST	4	Local	1	Asphalt	32	371	66	1,385	0	0	0	0	Zone 1	10	1,506,396	59	14	51	1	**10800**	10800 - BOXELDER ST + Others	5	1,851	7,083
1312	603	9990	10	S	BOXELDER ST	W 12TH ST	W 13TH ST	4	Local	1	Asphalt	34	370	70	1,468	0	0	0	0	Zone 1	10	1,506,396	59	14	51	1	**10780**	10780 - WILLOW ST + Others	5	1,827	6,785
2361	2263	9990	20	S	BOXELDER ST	W 11TH ST	W 12TH ST	4	Local	1	Asphalt	32	429	76	1,602	0	0	0	0	Zone 1	10	1,506,396	59	14	51	1	**10840**	10840 - BOXELDER ST + Others	5	1,917	7,248
2284	2158	9990	30	S	BOXELDER ST	W COLLINS DR	W 11TH ST	4	Local	1	Asphalt	35	485	94	1,980	0	0	0	0	Zone 1	10	1,506,396	59	14	51	1	**10840**	10840 - BOXELDER ST + Others	5	1,917	7,248
3043	3216	1710	10		BOYD AVE	CY AVE	SAGE AVE	4	Local	1	Asphalt	33	767	141	2,953	0	0	0	0	Zone 1	10	1,506,396	59	14	51	1	**2380**	2380 - BOYD AVE + Others	3	1,670	6,785
2642	2629	1720	10		BOYSEN	PATHFINDER	BEGONIA	4	Local	1	Asphalt	36	955	191	4,011	0	0	0	0	Zone 1	10	1,506,396	59	14	51	1	**1680**	1680 - BOYSEN + Others	4	2,274	9,751
3097	3280	1730	10		BRECK AVE	E 23RD ST	E 24TH ST	4	Local	1	Asphalt	36	809	162	3,398	0	0	0	0	Zone 1	10	1,506,396	59	14	51	1	**2400**	2400 - BRECK AVE + Others	5	2,372	9,812
8847	150350	1740	10		BRECK AVE	E 21ST ST	EASTBROOK AVE	4	Local	1	Asphalt	25	82	11	239	0	0	0	0	Zone 1	10	1,506,396	59	14	51	1	**2420**	2420 - BRECK AVE + Others	5	2,245	9,004
7821	3210	1740	20		BRECK AVE	AMHERST AVE	EASTBROOK AVE	4	Local	1	Asphalt	35	1,032	201	4,214	0	0	0	0	Zone 1	10	1,506,396	59	14	51	1	**2420**	2420 - BRECK AVE + Others	5	2,245	9,004
2415	2325	1750	10		BRENTWOOD DR	BELMONT DR	RIDGECREST DR	4	Local	1	Asphalt	36	656	131	2,755	0	0	0	0	Zone 1	10	1,506,396	59	14	51	1	**1860**	1860 - BRENTWOOD DR + Others	3	1,446	6,284
3340	3667	1750	20		BRENTWOOD DR	SARATOGA RD	BELMONT DR	4	Local	1	Asphalt	32	331	59	1,236	0	0	0	0	Zone 1	10	1,506,396	59	14	51	1	**2440**	2440 - SARATOGA RD + Others	3	1,461	5,917
3339	3666	1750	30		BRENTWOOD DR	SARATOGA RD	SARATOGA RD	4	Local	1	Asphalt	33	187	34	720	0	0	0	0	Zone 1	10	1,506,396	59	14	51	1	**2440**	2440 - SARATOGA RD + Others	3	1,461	5,917
3336	3663	1750	40		BRENTWOOD DR	NAVARRE RD	SARATOGA RD	4	Local	1	Asphalt	32	144	26	538	0	0	0	0	Zone 1	10	1,506,396	59	14	51	1	**2460**	2460 - BRENTWOOD DR	3	1,315	4,979
3114	3306	1750	50		BRENTWOOD DR	KNOLLWOOD DR	NAVARRE RD	4	Local	1	Asphalt	32	572	102	2,135	0	0	0	0	Zone 1	10	1,506,396	59	14	51	1	**2460**	2460 - BRENTWOOD DR	3	1,315	4,979
1353	653	1750	60		BRENTWOOD DR	MEADOW DR	KNOLLWOOD DR	4	Local	1	Asphalt	33	599	110	2,306	0	0	0	0	Zone 1	10	1,506,396	59	14	51	1	**2460**	2460 - BRENTWOOD DR	3	1,315	4,979
2933	3037	1750	70		BRENTWOOD DR	MARIPOSA BLVD	MEADOW DR	4	Local	1	Asphalt	32	492	87	1,837	0	0	0	0	Zone 1	10	1,506,396	59	14	51	1	**2500**	2500 - MARIPOSA BLVD + Others	6	2,317	9,087
2609	2588	1760	10		BRETTON DR	E 14TH ST	E 15TH ST	4	Local	1	Asphalt	36	443	89	1,861	0	0	0	0	Zone 1	10	1,506,396	59	14	51	1	**2480**	2480 - BRETTON DR + Others	11	3,145	14,420
2469	2417	1760	20		BRETTON DR	PLYMOUTH	E 14TH ST	4	Local	1	Asphalt	36	314	63	1,319	0	0	0	0	Zone 1	10	1,506,396	59	14	51	1	**2480**	2480 - BRETTON DR + Others	11	3,145	14,420
2432	2376	1760	30		BRETTON DR	SOMERSET CIR	PLYMOUTH	4	Local	1	Asphalt	35	239	46	976	0	0	0	0	Zone 1	10	1,506,396	59	14	51	1	**2480**	2480 - BRETTON DR + Others	11	3,145	14,420
2348	2249	1760	40		BRETTON DR	E 12TH ST	SOMERSET CIR	4	Local	1	Asphalt	36	328	66	1,378	0	0	0	0	Zone 1	10	1,506,396	59	14	51	1	**2480**	2480 - BRETTON DR + Others	11	3,145	14,420
5701	2189	1770	10		BRETTON DR	NORWOOD	E 12TH ST	4	Local	1	Asphalt	36	342	68	1,436	0	0	0	0	Zone 1	10	1,506,396	59	14	51	1	**2520**	2520 - BRETTON DR + Others	9	2,609	10,977
1988	1697	1770	20		BRETTON DR	DORSET	NORWOOD	4	Local	1	Asphalt	35	475	92	1,940	0	0	0	0	Zone 1	10	1,506,396	59	14	51	1	**2520**	2520 - BRETTON DR + Others	9	2,609	10,977
2146	1956	1770	30		BRETTON DR	KENT	DORSET	4	Local	1	Asphalt	35	260	51	1,062	0	0	0	0	Zone 1	10	1,506,396	59	14	51	1	**2520**	2520 - BRETTON DR + Others	9	2,609	10,977
5998	50003	1770	40		BRETTON DR	CENTER LINE	KENT	4	Local	1	Asphalt	36	172	34	722	0	0	0	0	Zone 1	10	1,506,396	59	14	51	1	**2520**	2520 - BRETTON DR + Others	9	2,609	10,977
4732	5962	1770	50		BRETTON DR	CENTER LINE	KENT	4	Local	1	Asphalt	35	331	64	1,352	0	0	0	0	Zone 1	10	1,506,396	59	14	51	1	**2520**	2520 - BRETTON DR + Others	9	2,609	10,977
2051	1815	1770	60		BRETTON DR	SUSSEX	BRISTOL	4	Local	1	Asphalt	36	251	50	1,054	0	0	0	0	Zone 1	10	1,506,396	59	14	51	1	**2540**	2540 - BRETTON DR + Others	6	2,211	10,122
2049	1813	1770	70		BRETTON DR	BRISTOL DR	KERRY	4	Local	1	Asphalt	36	249	50	1,046	0	0	0	0	Zone 1	10	1,506,396	59	14	51	1	**2540**	2540 - BRETTON DR + Others	6	2,211	10,122
2047	1808	1770	80		BRETTON DR	KERRY	CARRIAGE LN	4	Local	1	Asphalt	36	292	58	1,226	0	0	0	0	Zone 1	10	1,506,396	59	14	51	1	**2540**	2540 - BRETTON DR + Others	6	2,211	10,122
2526	2485	1780	10		BRIGHAM YOUNG AVE	BELLAIRE DR	CUL-DE-SAC	4	Local	1	Asphalt	34	205	39	824	0	0	0	0	Zone 1	10	1,506,396	59	14	51	1	**1760**	1760 - BRIGHAM YOUNG AVE + Others	12	5,090	18,370
2877	2955	1780	20		BRIGHAM YOUNG AVE	DESMET DR	BELLAIRE DR	4	Local	1	Asphalt	30	977	163	3,420	0	0	0	0	Zone 1	10	1,506,396	59	14	51	1	**1760**	1760 - BRIGHAM YOUNG AVE + Others	12	5,090	18,370
2728	2746	1780	30		BRIGHAM YOUNG AVE	COULTER DR	DE SMET DR	4	Local	1	Asphalt	31	766	132	2,770	0	0	0	0	Zone 1	10	1,506,396	59	14	51	1	**1760**	1760 - BRIGHAM YOUNG AVE + Others	12	5,090	18,370
2380	2283	1790	10		BRIGHTON	E 20TH ST	E 21ST ST	4	Local	1	Asphalt	30	255	43	893	0	0	0	0	Zone 1	10	1,506,396	59	14	51	1	**2560**	2560 - NEWPORT + Others	13	4,039	19,273
2879	2959	1790	20		BRIGHTON	E 19TH ST	E 20TH ST	4	Local	1	Asphalt	30	250	42	875	0	0	0	0	Zone 1	10	1,506,396	59	14	51	1	**2560**	2560 - NEWPORT + Others	13	4,039	19,273
2570	2546	1790	30		BRIGHTON	E 18TH ST	E 19TH ST	4	Local	1	Asphalt	30	250	42	875	0	0	0	0	Zone 1	10	1,506,396	59	14	51	1	**2560**	2560 - NEWPORT + Others	13	4,039	19,273
2153	1965	1800	10		BRISTOL	BRETTON DR	CUL-DE-SAC	4	Local	1	Asphalt	41	525	119	2,498	0	0	0	0	Zone 1	10	1,506,396	59	14	51	1	**2540**	2540 - BRETTON DR + Others	6	2,211	10,122
3548	4098	1810	10		BROOKVIEW DR	NAVARRE RD	W 39TH ST	4	Local	1	Asphalt	36	630	126	2,646	0	0	0	0	Zone 1	10	1,506,396	59	14	51	1	**2580**	2580 - NAVARRE RD + Others	2	1,320	5,464
3117	3311	1810	20		BROOKVIEW DR	CUL-DE-SAC	NAVARRE RD	4	Local	1	Asphalt	36	271	54	1,138	0	0	0	0	Zone 1	10	1,506,396	59	14	51	1	**2600**	2600 - PLACID DR + Others	6	2,303	9,829
3459	3864	1810	30		BROOKVIEW DR	VALCARO RD	CUL-DE-SAC	4	Local	1	Asphalt	36	269	54	1,130	0	0	0	0	Zone 1	10	1,506,396	59	14	51	1	**2600**	2600 - PLACID DR + Others	6	2,303	9,829
3460	3865	1820	10		BROOKVIEW DR	BROOKVIEW DR	CUL-DE-SAC	4	Local	1	Asphalt	58	93	30	633	0	0	0	0	Zone 1	10	1,506,396	59	14	51	1	**2600**	2600 - PLACID DR + Others	6	2,303	9,829
3440	3843	1830	10		BROOKVIEW DR	VALE PL	VALCARO RD	4	Local	1	Asphalt	33	251	46	966	0	0	0	0	Zone 1	10	1,506,396	59	14	51	1	**2620**	2620 - BROOKVIEW DR + Others	3	1,785	6,767
3328	3654	1830	20		BROOKVIEW DR	VALLEY RD	VALE PL	4	Local	1	Asphalt	32	1,219	217	4,551	0	0	0	0	Zone 1	10	1,506,396	59	14	51	1	**2620**	2620 - BROOKVIEW DR + Others	3	1,785	6,767
3376	3739	1830	30		BROOKVIEW DR	KNOLLWOOD DR	VALLEY RD	4	Local	1	Asphalt	32	86	15	321	0	0	0	0	Zone 1	10	1,506,396	59	14	51	1	**2640**	2640 - BROOKVIEW DR + Others	7	2,641	10,681
3373	3736	1830	40		BROOKVIEW DR	CARMEL DR	KNOLLWOOD DR	4	Local	1	Asphalt	34	181	34	718	0	0	0	0	Zone 1	10	1,506,396	59	14	51	1	**2640**	2640 - BROOKVIEW DR + Others	7	2,641	10,681
3343	3670	1830	50		BROOKVIEW DR	GREEN MEADOWS DR	CARMEL DR	4	Local	1	Asphalt	34	130	25	516	0	0	0	0	Zone 1	10	1,506,396	59	14	51	1	**2640**	2640 - BROOKVIEW DR + Others	7	2,641	10,681
3338	3665	1830	60		BROOKVIEW DR	MEADOW DR	GREEN MEADOWS DR	4	Local	1	Asphalt	34	289	55	1,146	0	0	0	0	Zone 1	10	1,506,396	59	14	51	1	**2640**	2640 - BROOKVIEW DR + Others	7	2,641	10,681
3335	3662	1830	70		BROOKVIEW DR	MARIPOSA BLVD	MEADOW DR	4	Local	1	Asphalt	34	809	153	3,209	0	0	0	0	Zone 1	10	1,506,396	59	14	51	1	**2640**	2640 - BROOKVIEW DR + Others	7	2,641	10,681
5026	3618	1830	90		BROOKVIEW DR	S COFFMAN AVE	HANWAY AVE	4	Local	1	Asphalt	36	334	67	1,403	0	0	0	0	Zone 1	10	1,506,396	59	14	51	1	**2680**	2680 - COFFMAN AVE + Others	4	2,696	11,563
1589	1078	1840	10		BRUHN WAY	HARDEN DR	N HUBER DR	4	Local	1	Asphalt	33	280	51	1,078	0	0	0	0	Zone 1	10	1,506,396	59	14	51	1	**2660**	2660 - BRUHN WAY + Others	8	3,235	12,190
6603	1077	1840	20		BRUHN WAY	N SUN DR	HARDEN DR	4	Local	1	Asphalt	33	506	93	1,948	0	0	0	0	Zone 1	10	1,506,396	59	14	51	1	**2660**	2660 - BRUHN WAY + Others	8	3,235	12,190
6602	1076	1840	30		BRUHN WAY	N SUN DR	DEAD END	4	Local	1	Asphalt	32	167	30	623	0	0	0	0	Zone 1	10	1,506,396	59	14	51	1	**2660**	2660 - BRUHN WAY + Others	8	3,235	12,190
4631	733	1850	10		BRYAN EVANSVILLE RD	BRYAN STOCK TRAIL	PICKERING RD	4	Local	1	Asphalt	33	736	135	2,834	0	0	0	0	Zone 1	10	1,506,396	59	14	51	1	**2720**	2720 - BRYAN EVANSVILLE RD	5	1,564	4,831
1391	727	1850	20		BRYAN EVANSVILLE RD	PICKERING DR	MARY ST	4	Local	1	Asphalt	21	253	30	620	0	0	0	0	Zone 1	10	1,506,396	59	14	51	1	**2720**	2720 - BRYAN EVANSVILLE RD	5	1,564	4,831
1388	719	1850	30		BRYAN EVANSVILLE RD	MARY ST	PRIVATE ACCESS	4	Local	1	Asphalt	22	254	31	652	0	0	0	0	Zone 1	10	1,506,396	59	14	51	1	**2720**	2720 - BRYAN EVANSVILLE RD	5	1,564	4,831

City of Casper, WY
Street Inventory and Condition Summarry - Sorted by Street Name

GISID	Agency ID	Street Number	Block Number	Street Prefix	On Street	From Street	To Street	FunCL Code	FunCL	Pavetype Code	Pavetype	Pavement Width (ft)	Pavement Length (ft)	Add Area (yd2)	Pavement Area (yd2)	Project Current PCI	Project Condition Rating	Project Strength Code	Project FunCl Code	Project Pavetype Code
4572	6466	1600	20		BLUE SPRUCE DR	E 18TH ST	CUL-DE-SAC	4	Local	1	Asphalt	42	171	40	837	**76**	V Good	2	4	1
3255	3530	1610	10		BOBCAT	W 45TH ST	W 46TH ST	4	Local	1	Asphalt	30	230	38	805	**44**	Marginal	2	4	1
6875	3029	1610	20		BOBCAT	EAGLE DR	W 45TH ST	4	Local	1	Asphalt	30	676	113	2,366	**65**	Good	2	4	1
1143	292	1620	10		BON AVE	E 14TH ST	E 15TH ST	4	Local	1	Asphalt	33	522	96	2,010	**53**	Fair	2	4	1
2473	2421	1620	20		BON AVE	E 12TH ST	E 14TH ST	4	Local	1	Asphalt	33	770	141	2,965	**34**	Poor	2	4	1
1294	574	1630	10		BON AVE	E 8TH ST	E 10TH ST	4	Local	1	Asphalt	38	541	114	2,398	**59**	Fair	2	4	1
2248	2117	1640	10		BONNIE BRAE AVE	DIVINE AVE	E 11TH ST	4	Local	1	Asphalt	25	427	59	1,245	**46**	Marginal	2	4	1
2165	1986	1640	20		BONNIE BRAE AVE	LIND AVE	DIVINE AVE	4	Local	1	Asphalt	29	321	52	1,086	**54**	Fair	3	4	1
2155	1971	1640	30		BONNIE BRAE AVE	DEAD END	LIND AVE	4	Local	1	Asphalt	32	245	44	915	**36**	Poor	3	4	1
2853	2921	1660	10		BONNIE BRAE ST	E 20TH ST	E 21ST ST	4	Local	1	Asphalt	33	450	83	1,733	**59**	Fair	2	4	1
2838	2900	1660	20		BONNIE BRAE ST	E 19TH ST	E 20TH ST	4	Local	1	Asphalt	32	410	73	1,531	**59**	Fair	2	4	1
2071	1836	1660	30		BONNIE BRAE ST	E 18TH ST	E 19TH ST	4	Local	1	Asphalt	34	504	95	1,999	**48**	Marginal	2	4	1
6101	2767	1670	10		BONNIE BRAE ST	PRIVATE DR	E 17TH ST	4	Local	1	Asphalt	32	173	31	646	**57**	Fair	2	4	1
2746	150010	1670	20		BONNIE BRAE ST	E 16TH ST	PRIVATE DR	4	Local	1	Asphalt	32	183	33	683	**57**	Fair	2	4	1
2695	2711	1670	30		BONNIE BRAE ST	E 15TH ST	E 16TH ST	4	Local	1	Asphalt	35	366	71	1,495	**57**	Fair	2	4	1
2606	2585	1680	10		BONNIE BRAE ST	E 14TH ST	E 15TH ST	4	Local	1	Asphalt	32	372	66	1,389	**57**	Fair	2	4	1
2312	150007	1690	10		BONNIE BRAE ST	PRIVATE	E 12TH ST	4	Local	1	Asphalt	33	187	34	720	**46**	Marginal	2	4	1
6099	2209	1690	20		BONNIE BRAE ST	E 11TH ST	PRIVATE DR	4	Local	1	Asphalt	31	184	32	665	**46**	Marginal	2	4	1
4731	6272	1700	10		BOULDER DR	S POPLAR ST	CUL-DE-SAC	4	Local	1	Asphalt	33	1,043	191	4,018	**37**	Poor	2	4	1
6763	2044	9960	10	S	BOXELDER AVE	W 21ST ST	W 22ND ST	4	Local	1	Asphalt	30	333	56	1,166	**33**	Poor	2	4	1
6872	3010	9960	20	S	BOXELDER AVE	W 20TH ST	W 21ST ST	4	Local	1	Asphalt	28	170	26	555	**42**	Marginal	3	4	1
6870	3007	9960	30	S	BOXELDER AVE	W 20TH ST	W 20TH ST	4	Local	1	Asphalt	31	123	21	445	**42**	Marginal	3	4	1
6818	2483	9970	10	S	BOXELDER ST	W 19TH ST	W 20TH ST	4	Local	1	Asphalt	35	342	67	1,397	**46**	Marginal	2	4	1
6826	2534	9970	20	S	BOXELDER ST	HY AVE	W 19THST	4	Local	1	Asphalt	35	427	83	1,744	**48**	Marginal	2	4	1
6483	311	9970	30	S	BOXELDER ST	CY AVE	HY AVE	4	Local	1	Asphalt	35	405	79	1,654	**33**	Poor	2	4	1
2664	2667	9980	10	S	BOXELDER ST	W 14TH ST	W 15TH ST	4	Local	1	Asphalt	33	368	67	1,417	**54**	Fair	3	4	1
1724	1284	9980	20	S	BOXELDER ST	W 13TH ST	W 14TH ST	4	Local	1	Asphalt	32	371	66	1,385	**54**	Fair	3	4	1
1312	603	9990	10	S	BOXELDER ST	W 12TH ST	W 13TH ST	4	Local	1	Asphalt	34	370	70	1,468	**38**	Poor	2	4	1
2361	2263	9990	20	S	BOXELDER ST	W 11TH ST	W 12TH ST	4	Local	1	Asphalt	32	429	76	1,602	**57**	Fair	2	4	1
2284	2158	9990	30	S	BOXELDER ST	W COLLINS DR	W 11TH ST	4	Local	1	Asphalt	35	485	94	1,980	**57**	Fair	2	4	1
3043	3216	1710	10		BOYD AVE	CY AVE	SAGE AVE	4	Local	1	Asphalt	33	767	141	2,953	**31**	Poor	2	4	1
2642	2629	1720	10		BOYSEN	PATHFINDER	BEGONIA	4	Local	1	Asphalt	36	955	191	4,011	**48**	Marginal	2	4	1
3097	3280	1730	10		BRECK AVE	E 23RD ST	E 24TH ST	4	Local	1	Asphalt	36	809	162	3,398	**52**	Fair	2	4	1
8847	150350	1740	10		BRECK AVE	E 21ST ST	EASTBROOK AVE	4	Local	1	Asphalt	25	82	11	239	**47**	Marginal	2	4	1
7821	3210	1740	20		BRECK AVE	AMHERST AVE	EASTBROOK AVE	4	Local	1	Asphalt	35	1,032	201	4,214	**47**	Marginal	2	4	1
2415	2325	1750	10		BRENTWOOD DR	BELMONT DR	RIDGECREST DR	4	Local	1	Asphalt	36	656	131	2,755	**34**	Poor	2	4	1
3340	3667	1750	20		BRENTWOOD DR	SARATOGA RD	BELMONT DR	4	Local	1	Asphalt	32	331	59	1,236	**44**	Marginal	2	4	1
3339	3666	1750	30		BRENTWOOD DR	SARATOGA RD	SARATOGA RD	4	Local	1	Asphalt	33	187	34	720	**44**	Marginal	2	4	1
3336	3663	1750	40		BRENTWOOD DR	NAVARRE RD	SARATOGA RD	4	Local	1	Asphalt	32	144	26	538	**39**	Poor	2	4	1
3114	3306	1750	50		BRENTWOOD DR	KNOLLWOOD DR	NAVARRE RD	4	Local	1	Asphalt	32	572	102	2,135	**39**	Poor	2	4	1
1353	653	1750	60		BRENTWOOD DR	MEADOW DR	KNOLLWOOD DR	4	Local	1	Asphalt	33	599	110	2,306	**39**	Poor	2	4	1
2933	3037	1750	70		BRENTWOOD DR	MARIPOSA BLVD	MEADOW DR	4	Local	1	Asphalt	32	492	87	1,837	**44**	Marginal	2	4	1
2609	2588	1760	10		BRETTON DR	E 14TH ST	E 15TH ST	4	Local	1	Asphalt	36	443	89	1,861	**58**	Fair	2	4	1
2469	2417	1760	20		BRETTON DR	PLYMOUTH	E 14TH ST	4	Local	1	Asphalt	36	314	63	1,319	**58**	Fair	2	4	1
2432	2376	1760	30		BRETTON DR	SOMERSET CIR	PLYMOUTH	4	Local	1	Asphalt	35	239	46	976	**58**	Fair	2	4	1
2348	2249	1760	40		BRETTON DR	E 12TH ST	SOMERSET CIR	4	Local	1	Asphalt	36	328	66	1,378	**58**	Fair	2	4	1
5701	2189	1770	10		BRETTON DR	NORWOOD	E 12TH ST	4	Local	1	Asphalt	36	342	68	1,436	**52**	Fair	3	4	1
1988	1697	1770	20		BRETTON DR	DORSET	NORWOOD	4	Local	1	Asphalt	35	475	92	1,940	**52**	Fair	3	4	1
2146	1956	1770	30		BRETTON DR	KENT	DORSET	4	Local	1	Asphalt	35	260	51	1,062	**52**	Fair	3	4	1
5998	50003	1770	40		BRETTON DR	CENTER LINE	KENT	4	Local	1	Asphalt	36	172	34	722	**52**	Fair	3	4	1
4732	5962	1770	50		BRETTON DR	CENTER LINE	KENT	4	Local	1	Asphalt	35	331	64	1,352	**52**	Fair	3	4	1
2051	1815	1770	60		BRETTON DR	SUSSEX	BRISTOL	4	Local	1	Asphalt	36	251	50	1,054	**36**	Poor	2	4	1
2049	1813	1770	70		BRETTON DR	BRISTOL DR	KERRY	4	Local	1	Asphalt	36	249	50	1,046	**36**	Poor	2	4	1
2047	1808	1770	80		BRETTON DR	KERRY	CARRIAGE LN	4	Local	1	Asphalt	36	292	58	1,226	**36**	Poor	2	4	1
2526	2485	1780	10		BRIGHAM YOUNG AVE	BELLAIRE DR	CUL-DE-SAC	4	Local	1	Asphalt	34	205	39	824	**74**	V Good	2	4	1
2877	2955	1780	20		BRIGHAM YOUNG AVE	DESMET DR	BELLAIRE DR	4	Local	1	Asphalt	30	977	163	3,420	**74**	V Good	2	4	1
2728	2746	1780	30		BRIGHAM YOUNG AVE	COULTER DR	DE SMET DR	4	Local	1	Asphalt	31	766	132	2,770	**74**	V Good	2	4	1
2380	2283	1790	10		BRIGHTON	E 20TH ST	E 21ST ST	4	Local	1	Asphalt	30	255	43	893	**63**	Good	3	4	1
2879	2959	1790	20		BRIGHTON	E 19TH ST	E 20TH ST	4	Local	1	Asphalt	30	250	42	875	**63**	Good	3	4	1
2570	2546	1790	30		BRIGHTON	E 18TH ST	E 19TH ST	4	Local	1	Asphalt	30	250	42	875	**63**	Good	3	4	1
2153	1965	1800	10		BRISTOL	BRETTON DR	CUL-DE-SAC	4	Local	1	Asphalt	41	525	119	2,498	**36**	Poor	2	4	1
3548	4098	1810	10		BROOKVIEW DR	NAVARRE RD	W 39TH ST	4	Local	1	Asphalt	36	630	126	2,646	**33**	Poor	2	4	1
3117	3311	1810	20		BROOKVIEW DR	CUL-DE-SAC	NAVARRE RD	4	Local	1	Asphalt	36	271	54	1,138	**44**	Marginal	2	4	1
3459	3864	1810	30		BROOKVIEW DR	VALCARO RD	CUL-DE-SAC	4	Local	1	Asphalt	36	269	54	1,130	**44**	Marginal	2	4	1
3460	3865	1820	10		BROOKVIEW DR	BROOKVIEW DR	CUL-DE-SAC	4	Local	1	Asphalt	58	93	30	633	**44**	Marginal	2	4	1
3440	3843	1830	10		BROOKVIEW DR	VALE PL	VALCARO RD	4	Local	1	Asphalt	33	251	46	966	**46**	Marginal	3	4	1
3328	3654	1830	20		BROOKVIEW DR	VALLEY RD	VALE PL	4	Local	1	Asphalt	32	1,219	217	4,551	**46**	Marginal	3	4	1
3376	3739	1830	30		BROOKVIEW DR	KNOLLWOOD DR	VALLEY RD	4	Local	1	Asphalt	32	86	15	321	**47**	Marginal	2	4	1
3373	3736	1830	40		BROOKVIEW DR	CARMEL DR	KNOLLWOOD DR	4	Local	1	Asphalt	34	181	34	718	**47**	Marginal	2	4	1
3343	3670	1830	50		BROOKVIEW DR	GREEN MEADOWS DR	CARMEL DR	4	Local	1	Asphalt	34	130	25	516	**47**	Marginal	2	4	1
3338	3665	1830	60		BROOKVIEW DR	MEADOW DR	GREEN MEADOWS DR	4	Local	1	Asphalt	34	289	55	1,146	**47**	Marginal	2	4	1
3335	3662	1830	70		BROOKVIEW DR	MARIPOSA BLVD	MEADOW DR	4	Local	1	Asphalt	34	809	153	3,209	**47**	Marginal	2	4	1
5026	3618	1830	90		BROOKVIEW DR	S COFFMAN AVE	HANWAY AVE	4	Local	1	Asphalt	36	334	67	1,403	**66**	Good	2	4	1
1589	1078	1840	10		BRUHN WAY	HARDEN DR	N HUBER DR	4	Local	1	Asphalt	33	280	51	1,078	**64**	Good	2	4	1
6603	1077	1840	20		BRUHN WAY	N SUN DR	HARDEN DR	4	Local	1	Asphalt	33	506	93	1,948	**64**	Good	2	4	1
6602	1076	1840	30		BRUHN WAY	N SUN DR	DEAD END	4	Local	1	Asphalt	32	167	30	623	**64**	Good	2	4	1
4631	733	1850	10		BRYAN EVANSVILLE RD	BRYAN STOCK TRAIL	PICKERING RD	4	Local	1	Asphalt	33	736	135	2,834	**35**	Poor	1	4	1
1391	727	1850	20		BRYAN EVANSVILLE RD	PICKERING DR	MARY ST	4	Local	1	Asphalt	21	253	30	620	**35**	Poor	1	4	1
1388	719	1850	30		BRYAN EVANSVILLE RD	MARY ST	PRIVATE ACCESS	4	Local	1	Asphalt	22	254	31	652	**35**	Poor	1	4	1

City of Casper, WY
Street Inventory and Condition Summarry - Sorted by Street Name

IMS Easy Street Analysis

GISID	Agency ID	Street Number	Block Number	Street Prefix	On Street	From Street	To Street	FunCL Code	FunCL	Pavetype Code	Pavetype	Pavement Width (ft)	Pavement Length (ft)	Add Area (yd2)	Pavement Area (yd2)	**Condition Summary**												**Condition Details**															
																Surface Distress Index (SDI)	Roughness Index (RI)	Structural Index (SI)	Pavement Cndtn Index (PCI)	Strength Rating	Condition Rating	Load Assoc Distress Deducts (LADD)	Non-Load Distress Deducts (NLAD)	PCI Override (OPCI)	OPCI Date	Current Segment PCI (CPCI)	Segment IRI (mm/m)	Deflection Results	Rutting (ACP Only)	L&T Cracking / Linear Crk	Alligator Cracking Divided Slab / Blow Up	Map Crk / Crnr Brk / D Crk	Edge Cracking Joint Spall / Joint Sealant	Distortions / Faulting	Bleeding / Polished Agg	Raveling / Scaling / CAL	Patches / Potholes
1229	470	1850	40		BRYAN EVANSVILLE RD	PRIVATE ACCESS	EMS BOUNDARY	4	Local	1	Asphalt	17	70	7	139	89	35	60	**71**	Mod	V Good	10	1			**70**	9.8	0	10.0	9.9	9.4	10.0	9.1	10.0	10.0	10.0	10.0
4118	5275	1850	50		BRYAN EVANSVILLE RD	EMS BOUNDARY	HEREFORD LN	4	Local	1	Asphalt	20	251	28	586	100	36	60	**79**	Mod	V Good	0	0			**78**	8.3	0	10.0	10.0	10.0	10.0	10.0	10.0	10.0	10.0	10.0
6588	865	1860	10		BRYAN STOCK TRL	E K ST	CITY BOUNDARY	2	Minor Arterial	1	Asphalt	50	953	265	5,559	38	66	60	**47**	Mod	Marginal	37	26			**46**	3.5	0	10.0	7.4	7.6	9.7	10.0	9.5	10.0	9.4	8.8
1230	472	1880	10		BRYAN STOCK TRL	CITY BOUNDARY	E K ST	3	Collector	1	Asphalt	50	1,363	379	7,951	31	76	60	**46**	Mod	Marginal	40	28			**45**	2.6	0	10.0	7.0	6.6	10.0	10.0	9.9	10.0	9.3	9.3
4119	5276	1880	20		BRYAN STOCK TRL	PRIVATE ACCESS RD	CITY BOUNDARY	3	Collector	1	Asphalt	52	583	168	3,537	64	81	60	**70**	Mod	Good	22	14			**69**	2.3	0	10.0	8.7	7.8	10.0	10.0	10.0	10.0	9.4	10.0
6100	5190	1880	30		BRYAN STOCK TRL	CITY BOUNDARY	PRIVATE ACCESS RD	3	Collector	1	Asphalt	50	198	55	1,155	42	76	80	**53**	Strng	Fair	20	37			**53**	2.7	0	10.0	5.7	8.0	10.0	10.0	10.0	9.6	9.8	10.0
4102	150008	1880	40		BRYAN STOCK TRL	CITY BOUNDARY	PRIVATE ACCESS RD	3	Collector	1	Asphalt	50	456	127	2,660	36	78	60	**50**	Mod	Fair	34	30			**49**	2.5	0	10.0	6.6	6.6	10.0	10.0	10.0	9.6	9.8	10.0
1179	350	1880	60		BRYAN STOCK TRL	EMIGRANT TRAIL	METRO RD	3	Collector	1	Asphalt	48	1,329	354	7,442	31	63	60	**42**	Mod	Marginal	34	35			**41**	3.8	0	10.0	7.5	7.4	7.9	10.0	10.0	9.5	9.8	9.0
1057	103	1880	70		BRYAN STOCK TRL	METRO RD	LAND FILL ACCESS RD	3	Collector	1	Asphalt	50	456	127	2,660	43	68	60	**51**	Mod	Fair	32	26			**51**	3.3	0	9.7	7.4	7.9	10.0	9.5	10.0	9.3	9.7	9.3
1410	764	1880	80		BRYAN STOCK TRL	LAND FILL ACCESS RD	E SUNLIGHT DR	3	Collector	1	Asphalt	50	160	44	933	49	58	60	**52**	Mod	Fair	23	28			**51**	4.4	0	10.0	7.2	8.0	10.0	9.3	10.0	9.2	9.7	10.0
1002	13	1880	90		BRYAN STOCK TRL	AMOCO RD	E SUNLIGHT DR	3	Collector	1	Asphalt	49	1,211	330	6,923	55	74	60	**61**	Mod	Good	17	28			**61**	2.8	0	9.3	7.9	9.7	10.0	9.5	10.0	8.4	9.3	9.4
1049	91	1880	100		BRYAN STOCK TRL	CITY BOUNDARY	AMOCO RD	3	Collector	1	Asphalt	36	732	146	3,074	60	78	60	**66**	Mod	Good	13	26			**65**	2.5	0	9.4	8.0	9.8	10.0	10.0	10.0	8.2	9.6	9.3
3449	3852	1900	10		BUCKBOARD RD	INDIAN WELLS DR	WHISPERING SPRINGS RD	4	Local	1	Asphalt	36	255	51	1,071	81	71	60	**78**	Mod	V Good	5	14			**77**	3.0	0	10.0	8.5	9.5	10.0	10.0	10.0	10.0	9.7	10.0
3457	3862	1900	20		BUCKBOARD RD	INDIAN WELLS DR	INDIAN WELLS DR	4	Local	1	Asphalt	36	727	145	3,053	82	71	60	**78**	Mod	V Good	3	15			**78**	3.0	0	10.0	8.5	10.0	10.0	10.0	10.0	10.0	9.5	9.6
3438	3837	1900	30		BUCKBOARD RD	HERRINGTON DR	INDIAN WELLS DR	4	Local	1	Asphalt	36	205	41	861	78	78	60	**78**	Mod	V Good	0	22			**78**	2.5	0	10.0	7.7	10.0	10.0	10.0	10.0	10.0	9.4	10.0
4360	6051	1900	40		BUCKBOARD RD	CHAPARRAL DR	HERRINGTON DR	4	Local	1	Asphalt	36	126	25	529	77	81	60	**78**	Mod	V Good	11	12			**78**	2.3	0	10.0	8.9	10.0	10.0	10.0	10.0	10.0	9.5	8.6
4361	6052	1900	50		BUCKBOARD RD	CUL-DE-SAC	HERRINGTON DR	4	Local	1	Asphalt	36	255	51	1,071	81	64	60	**75**	Mod	V Good	2	17			**75**	3.7	0	10.0	8.3	10.0	10.0	10.0	10.0	10.0	9.4	9.7
3230	3492	1900	60		BUCKBOARD RD	STAGE COACH DR	CUL-DE-SAC	4	Local	1	Asphalt	36	226	45	949	74	64	60	**71**	Mod	V Good	6	20			**70**	3.8	0	10.0	7.8	9.4	10.0	10.0	10.0	10.0	9.5	10.0
3329	3655	1900	70		BUCKBOARD RD	CHUCK WAGON RD	STAGECOACH DR	4	Local	1	Asphalt	36	232	46	974	77	74	60	**76**	Mod	V Good	2	22			**76**	2.8	0	10.0	7.7	10.0	10.0	10.0	10.0	10.0	9.4	9.8
3327	3653	1900	80		BUCKBOARD RD	OX CART CT	CHUCKWAGON RD	4	Local	1	Asphalt	36	283	57	1,189	76	64	60	**72**	Mod	V Good	10	14			**72**	3.7	0	10.0	8.5	9.4	10.0	10.0	10.0	10.0	9.6	9.5
3326	3652	1900	90		BUCKBOARD RD	ROBERTSON RD	OX CART CT	4	Local	1	Asphalt	36	168	34	706	82	51	80	**72**	Strng	V Good	0	19			**72**	5.3	0	10.0	8.1	10.0	10.0	10.0	10.0	10.0	9.4	10.0
3231	3493	1910	10		BUCKBOARD RD	BUCKBOARD RD	CUL DE SAC	4	Local	1	Asphalt	52	132	38	798	85	49	60	**73**	Mod	V Good	12	3			**73**	5.7	0	10.0	10.0	10.0	10.0	10.0	10.0	10.0	9.5	8.5
1150	302	1920	10		BUFFALO	BEGONIA	PATHFINDER	4	Local	1	Asphalt	35	592	115	2,417	63	43	60	**56**	Mod	Fair	19	18			**56**	6.8	0	10.0	8.1	9.5	10.0	10.0	9.6	10.0	9.5	8.6
1540	1015	1930	10		BURLINGTON AVE	N MCKINLEY ST	N JACKSON ST	4	Local	1	Asphalt	32	339	60	1,266	64	60	60	**63**	Mod	Good	20	16			**62**	4.2	0	10.0	8.8	8.0	10.0	10.0	10.0	8.7	9.9	10.0
1539	1014	1930	20		BURLINGTON AVE	N JACKSON ST	N WASHINGTON ST	4	Local	1	Asphalt	33	342	63	1,317	49	57	60	**52**	Mod	Fair	31	20			**51**	4.5	0	10.0	8.4	6.9	10.0	10.0	10.0	8.7	9.7	10.0
1538	1013	1930	30		BURLINGTON AVE	N WASHINGTON ST	N MELROSE ST	4	Local	1	Asphalt	33	343	63	1,321	55	58	60	**56**	Mod	Fair	24	21			**55**	4.5	0	9.4	8.3	8.5	10.0	10.0	9.6	8.7	9.7	10.0
1537	1010	1930	40		BURLINGTON AVE	N MELROSE ST	N CONWELL ST	4	Local	1	Asphalt	32	344	61	1,284	50	66	60	**55**	Mod	Fair	27	23			**55**	3.6	0	8.7	8.1	8.5	10.0	10.0	10.0	8.7	9.7	10.0
1534	1007	1930	50		BURLINGTON AVE	N CONWELL ST	N WILSON ST	4	Local	1	Asphalt	32	342	61	1,277	55	66	60	**59**	Mod	Fair	21	25			**58**	3.5	0	9.4	7.8	8.5	10.0	10.0	9.9	8.7	9.7	10.0
1530	999	1930	60		BURLINGTON AVE	N WILSON ST	N FENWAY ST	4	Local	1	Asphalt	34	342	65	1,357	50	63	60	**54**	Mod	Fair	25	24			**54**	3.9	0	10.0	7.9	7.9	10.0	10.0	10.0	8.7	9.7	9.5
1528	994	1930	70		BURLINGTON AVE	N FENWAY ST	N KENWOOD ST	4	Local	1	Asphalt	32	346	62	1,292	41	64	60	**49**	Mod	Marginal	36	24			**48**	3.7	0	10.0	7.7	6.8	10.0	10.0	9.5	9.2	9.7	10.0
1527	993	1930	80		BURLINGTON AVE	N KENWOOD ST	PRIVATE ACCESS	4	Local	1	Asphalt	32	170	30	635	44	62	60	**50**	Mod	Fair	32	24			**49**	4.0	0	8.8	8.2	7.9	10.0	10.0	10.0	9.2	9.0	10.0
4342	6004	1930	90		BURLINGTON AVE	PRIVATE ACCESS	N ELK ST	4	Local	1	Asphalt	33	163	30	628	47	69	60	**54**	Mod	Fair	30	24			**54**	3.2	0	10.0	8.1	8.3	10.0	10.0	10.0	9.2	9.0	8.4
4645	992	1930	100		BURLINGTON AVE	N ELK ST	N LOWELL ST	4	Local	1	Asphalt	32	331	59	1,236	58	61	60	**59**	Mod	Fair	17	25			**58**	4.0	0	9.5	7.9	9.3	10.0	10.0	10.0	9.3	9.1	9.3
4646	990	1930	110		BURLINGTON AVE	N LOWELL ST	N LENNOX ST	4	Local	1	Asphalt	32	327	58	1,221	42	46	60	**43**	Mod	Marginal	33	24			**43**	6.3	0	8.5	8.0	8.8	10.0	10.0	10.0	9.3	9.1	9.1
4647	987	1930	120		BURLINGTON AVE	N LENNOX ST	N FAIRDALE AVE	4	Local	1	Asphalt	32	333	59	1,243	34	50	60	**39**	Mod	Poor	45	22			**39**	5.5	0	8.6	8.3	7.2	10.0	10.0	10.0	9.3	9.1	9.6
4648	378	1930	130		BURLINGTON AVE	N FAIRDALE AVE	N BEVERLY ST	4	Local	1	Asphalt	33	204	37	785	55	49	60	**53**	Mod	Fair	25	19			**52**	5.6	0	10.0	8.5	7.8	10.0	10.0	10.0	9.5	9.1	9.6
1583	1065	4830	10	E	C ST	N WOLCOTT ST	N DURBIN ST	3	Collector	1	Asphalt	29	384	62	1,299	59	52	60	**57**	Mod	Fair	23	18			**56**	5.3	0	8.5	8.8	9.2	10.0	10.0	9.9	9.3	9.0	10.0
1233	475	4830	20	E	C ST	N DURBIN ST	N BEECH ST	3	Collector	1	Asphalt	28	378	59	1,235	53	55	60	**54**	Mod	Fair	22	25			**53**	4.8	0	8.2	7.6	10.0	10.0	10.0	10.0	10.0	8.9	9.4
1578	1059	4830	30	E	C ST	N BEECH ST	N KIMBALL ST	3	Collector	1	Asphalt	29	383	62	1,296	79	45	60	**68**	Mod	Good	9	12			**67**	6.5	0	10.0	8.9	10.0	10.0	10.0	9.9	10.0	9.5	8.9
1576	1057	4830	40	E	C ST	N KIMBALL ST	N PARK ST	3	Collector	1	Asphalt	30	381	64	1,334	93	77	60	**88**	Mod	Excellent	0	7			**87**	2.6	0	10.0	9.6	10.0	10.0	10.0	10.0	10.0	9.4	10.0
1575	150348	4830	50	E	C ST	N PARK ST	E B ST	3	Collector	1	Asphalt	26	262	38	795	95	86	60	**92**	Mod	Excellent	0	5			**92**	2.0	0	10.0	10.0	10.0	10.0	10.0	10.0	10.0	9.1	10.0
6181	1056	4830	60	E	C ST	E B ST	N GRANT ST	3	Collector	1	Asphalt	31	116	20	420	96	79	60	**90**	Mod	Excellent	0	3			**90**	2.5	0	10.0	10.0	10.0	10.0	10.0	10.0	10.0	9.4	10.0
1574	1054	4830	70	E	C ST	N GRANT ST	N LINCOLN ST	3	Collector	1	Asphalt	29	379	61	1,282	93	83	60	**90**	Mod	Excellent	2	6			**89**	2.2	0	10.0	9.9	10.0	10.0	10.0	10.0	10.0	9.1	9.8
1573	1053	4830	80	E	C ST	N LINCOLN ST	N JEFFERSON ST	3	Collector	1	Asphalt	30	380	63	1,330	92	73	60	**86**	Mod	Excellent	0	8			**85**	2.9	0	10.0	9.5	10.0	10.0	10.0	10.0	10.0	9.3	10.0
1572	1052	4830	90	E	C ST	N JEFFERSON ST	N MCKINLEY ST	3	Collector	1	Asphalt	30	381	64	1,334	86	64	60	**79**	Mod	V Good	1	13			**78**	3.8	0	10.0	9.1	10.0	10.0	10.0	9.9	10.0	8.9	10.0
1570	1050	4840	10	E	C ST	N MCKINLEY ST	N JACKSON ST	3	Collector	1	Asphalt	30	350	58	1,225	93	64	60	**83**	Mod	V Good	1	5			**83**	3.8	0	10.0	9.8	10.0	10.0	10.0	9.8	10.0	9.3	10.0
1569	1049	4840	20	E	C ST	N JACKSON ST	N JACKSON ST	3	Collector	1	Asphalt	30	50	8	175	93	45	60	**77**	Mod	V Good	0	7			**77**	6.4	0	10.0	9.6	10.0	10.0	10.0	10.0	10.0	9.3	10.0
1567	1047	4840	30	E	C ST	N JACKSON ST	N WASHINGTON ST	3	Collector	1	Asphalt	30	340	57	1,190	69	77	30	**72**	Weak	V Good	24	8			**71**	2.5	0	10.0	9.8	10.0	10.0	10.0	9.7	10.0	8.9	7.3
1564	1044	4840	40	E	C ST	N WASHINGTON ST	N MELROSE ST	3	Collector	1	Asphalt	30	339	57	1,187	84	78	60	**82**	Mod	V Good	8	9			**82**	2.5	0	10.0	9.2	9.6	10.0	10.0	10.0	10.0	9.6	9.5
1562	1042	4840	50	E	C ST	N MELROSE ST	N CONWELL ST	3	Collector	1	Asphalt	30	341	57	1,194	80	71	60	**77**	Mod	V Good	1	19			**77**	3.1	0	10.0	8.1	10.0	10.0	10.0	9.8	10.0	9.4	10.0
1560	1040	4840	60	E	C ST	N CONWELL ST	N WILSON ST	3	Collector	1	Asphalt	31	337	58	1,219	73	69	60	**72**	Mod	V Good	17	9			**71**	3.2	0	10.0	9.2	10.0	10.0	10.0	9.7	10.0	9.5	8.1
1558	1038	4840	70	E	C ST	N WILSON ST	N FENWAY ST	3	Collector	1	Asphalt	31	350	60	1,266	88	54	60	**77**	Mod	V Good	1	10			**76**	5.0	0	10.0	9.1	10.0	10.0	10.0	9.8	10.0	9.5	10.0
7735	6590	4840	80	E	C ST	N FENWAY ST	E YELLOWSTONE HWY	3	Collector	1	Asphalt	48	185	49	1,036	53	65	60	**57**	Mod	Fair	21	26			**56**	3.6	0	8.1	6.8	9.7	10.0	10.0	10.0	10.0	9.9	10.0
3381	3744	1940	10		CABIN CREEK PL	VILLAGE DR	CUL-DE-SAC	4	Local	1	Asphalt	41	361	83	1,740	46	36	80	**43**	Strng	Marginal	32	22			**42**	8.3	0	9.5	7.7	7.3	10.0	10.0	10.0	10.0	9.3	10.0
4389	6180	1950	10		CAEDA DR	EASTRIDGE MALL	LANDMARK DR	4	Local	1	Asphalt	47	651	170	3,570	67	69	60	**68**	Mod	Good	18	14			**67**	3.2	0	10.0	8.5	8.3	10.0	10.0	9.9	10.0	9.6	10.0
4518	3138	1960	10		CALLE BONITA	S OAK ST	CUL-DE-SAC	4	Local	1	Asphalt	38	342	73	1,532	43	47	60	**44**	Mod	Marginal	36	21			**44**	6.0	0	10.0	7.8	6.4	10.0	10.0	10.0	10.0	9.3	10.0
3294	3606	1970	10		CALYPSO	GARDENIA	MAGNOLIA	4	Local	1	Asphalt	31	746	128	2,698	50	38	60	**46**	Mod	Marginal	34	16			**45**	7.9	0	10.0	8.6	7.2	10.0	10.0	10.0	10.0	9.1	9.3
2825	2868	1970	20		CALYPSO	BEGONIA	GARDENIA	4	Local	1	Asphalt	31	718	124	2,597	46	32	80	**41**	Strng	Marginal	32	22			**41**	9.3	0	10.0	8.3	7.7	10.0	10.0	10.0	10.0	8.5	8.9
3190	3420	1970	30		CALYPSO	CITY LIMITS	BEGONIA	4	Local	1	Asphalt	32	781	139	2,916	31	35	60	**32**	Mod	Poor	55	15			**32**	8.6	0	9.4	8.7	5.8	10.0	10.0	9.7	10.0	9.1	9.4
4714	4478	1980	10		CAMEL BACK DR	EAGLE DR	SHASTA DR	4	Local	1	Asphalt	36	183	37	769	64	57	60	**62**	Mod	Good	21	15			**61**	4.6	0	9.1	8.6	9.3	10.0	10.0	10.0	10.0	9.3	9.3
4715	6400	1980	20		CAMEL BACK DR	SHASTA DR	HAVASU DR	4	Local	1	Asphalt	36	92	18	386	38	49	60	**42**	Mod	Marginal	53	9			**41**	5.7	0	8.0	9.1	9.4	10.0	10.0	10.0	10.0	9.6	6.5
3116	3310	1990	10		CAMELLIA	HONEYSUCKLE	DEAD END	4	Local	1	Asphalt	31	145	25	524	55	33	60	**48**	Mod	Marginal	29	16			**47**	9.1	0	8.4	9.1	8.6	10.0	10.0	10.0	10.0	8.4	10.0
3509	4009	1990	20		CAMELLIA	DAHLIA	HONEYSUCKLE	4	Local	1	Asphalt	30	270	45	945	59	44	60	**54**	Mod	Fair	23	19			**53**	6.6	0	10.0	8.5	7.7	10.0	10.0	10.0	10.0	8.8	10.0
4471	6339	2000	10		CARBIDE TRL	UMPQUA RIVER RD	COLUMBIA	4	Local	1	Asphalt	33	308	56	1,186	94	63	60	**84**	Mod	V Good	0	6			**83**	3.9	0	10.0	9.6	10.0	10.0	10.0	10.0	10.0	9.5	10.0
4978	6338	2000	20		CARBIDE TRL	ROGUE RIVER RD	UMPQUA RIVER RD	4	Local	1	Asphalt	33	360	66	1,386	94	64	60	**84**	Mod	V Good	0	6			**84**	3.7	0	10.0	9.6	10.0	10.0	10.0	10.0	10.0	9.5	10.0
8357	2188	2010	10		CARDIFF	CARRIAGE LN	CARRIAGE LN	4	Local	1	Asphalt	36	1,538	308	6,460	51	61	80	**54**	Strng	Fair	20	28			**54**	4.0	0	10.0	7.2	8.8	10.0	10.0	9.4	10.0	8.9	9.5
3615	4199	2020	10		CARDINAL CT	W 45TH AVE	W 43RD ST	4	Local	1	Asphalt	36	670	134	2,814	69	65	80	**68**	Strng	Good	7	24			**67**	3.7	0	10.0	7.3	9.3	10.0	10.0	10.0	10.0	9.6	10.0
3465	3872	2030	10		CARIBOU	W 45TH ST	DEAD END	4	Local	1	Asphalt	30	381	64	1,334	46	43	60	**45**	Mod	Marginal	40	14			**44**	6.8	0	10.0	8.5	6.7	10.0	10.0	9.9	10.0	9.7	9.2
3614	4198	2040	10		CARIBOU	OTTER	EAGLE DR	4	Local	1	Asphalt	30	741	124	2,594	57	59	60	**58**	Mod	Fair	18	25			**57**	4.3	0	8.4	7.4	9.8	10.0	10.0	9.9	10.0	9.2	10.0
3540	4086	2050	10		CARMEL DR	PARKWAY	W 38TH ST	4	Local	1	Asphalt	33	342	63	1,317	51	49	60	**50**	Mod	Fair	30	18			**50**	5.7	0	10.0	7.9	7.1	10.0	10.0	9.8	10.0	9.7	10.0
3534	4071	2050	20		CARMEL DR	VALCARO RD	PARKWAY	4	Local	1	Asphalt	33	205	38	789	56	51	60	**54**	Mod	Fair	27	18			**54**	5.3	0	10.0	7.8	7.3	10.0	10.0	10.0	10.0	10.0	10.0
2946	3051	2050	30		CARMEL DR	BEAVERBROOK	VALCARO RD	4	Local	1	Asphalt	33	688	126	2,649	47	54	60	**49**	Mod	Marginal	37	17			**49**	5.0	0	9.5	8.1	7.5	10.0	10.0	9.9	10.0	9.7	9.2
3311	3633	2050	40		CARMEL DR	BROOKVIEW DR	BEAVERBROOK	4	Local	1	Asphalt	32	692	123	2,583	46	58	60	**50**	Mod	Fair	36	18			**49**	4.5	0	10.0	8.0	6.8	10.0	10.0	9.9	10.0	9.7	9.6
2907	2995	2060	10		CARNATION	HONEYSUCKLE	COLUMBINE	4	Local	1	Asphalt	32	269	48	1,004	98	40	60	**79**	Mod	V Good	0	2			**78**	7.4	0	10.0	10.0	10.0	10.0	10.0	10.0	10.0	9.6	10.0
2905	2991	2060	20		CARNATION	COLUMBINE	VALLEY DR	4	Local	1	Asphalt	32	276	49	1,030	66	51	60	**61**	Mod	Good	29	5			**60**	5.3	0	7.0	9.6	10.0	10.0	10.0	10.0	10.0	9.6	10.0
2607	2586	2070	10		CARRIAGE LN	E 14TH ST	E 15TH ST	4	Local	1	Asphalt	46	175	45	939	57	69	60	**61**	Mod	Good	27	16			**60**	3.3	0	10.0	8.6	7.3	10.0	10.0	10.0	10.0	9.2	10.0
2486	2437	2070	20		CARRIAGE LN	PLYMOUTH	E 14TH ST	4	Local	1	Asphalt	45	302	76	1,586	43	72	60	**53**	Mod	Fair	42	15			**52**	3.0	0	10.0	8.4	5.8	10.0	10.0	10.0	10.0	9.6	10.0
2448	2394	2070	30		CARRIAGE LN	SOMERSET CIR	PLYMOUTH	4	Local	1	Asphalt	45	294	74	1,544	48	68	60	**55**	Mod	Fair	36	16			**54**	3.4	0	10.0	8.2	6.4	10.0	10.0	10.0	10.0	9.7	10.0
2430	2374	2070	40		CARRIAGE LN	SOMERSET CIR	SOMERSET CIR	4	Local	1	Asphalt	45	275	69	1,444	50	66	60	**55**	Mod	Fair	38	13			**55**	3.5	0	9.2	8.7	7.0	10.0	10.0	10.0	10.0	9.6	10.0

City of Casper, WY
Street Inventory and Condition Summarry - Sorted by Street Name

GISID	Agency ID	Street Number	Block Number	Street Prefix	On Street	From Street	To Street	FunCL Code	FunCL	Pavetype Code	Pavetype	Pavement Width (ft)	Pavement Length (ft)	Add Area (yd2)	Pavement Area (yd2)	Peripheral Concrete: Sidewalk Length (ft)	Sidewalk Area (yd2)	Curb & Gutter Length (ft)	Estimated Ramp Count	Zone Summary: Zone Name	Zone Code	Zone Length (ft)	Zone Current PCI	Zone Backlog (%)	Zone Network Index	Zone Rank	Project Summary: Project ID	Project Description	Project Block Count	Project Length (ft)	Project Area (yd2)
1229	470	1850	40		BRYAN EVANSVILLE RD	PRIVATE ACCESS	EMS BOUNDARY	4	Local	1	Asphalt	17	70	7	139	0	0	0	0	Zone 1	10	1,506,396	59	14	51	1	**2720**	2720 - BRYAN EVANSVILLE RD	5	1,564	4,831
4118	5275	1850	50		BRYAN EVANSVILLE RD	EMS BOUNDARY	HEREFORD LN	4	Local	1	Asphalt	20	251	28	586	0	0	0	0	Zone 1	10	1,506,396	59	14	51	1	**2720**	2720 - BRYAN EVANSVILLE RD	5	1,564	4,831
6588	865	1860	10		BRYAN STOCK TRL	E K ST	CITY BOUNDARY	2	Minor Arterial	1	Asphalt	50	953	265	5,559	0	0	0	0	Zone 1	10	1,506,396	59	14	51	1	**2700**	2700 - BEVERLY ST + Others	2	1,990	13,786
1230	472	1880	10		BRYAN STOCK TRL	CITY BOUNDARY	E K ST	3	Collector	1	Asphalt	50	1,363	379	7,951	0	0	0	0	Zone 1	10	1,506,396	59	14	51	1	**2780**	2780 - BRYAN STOCK TRL	4	2,600	15,303
4119	5276	1880	20		BRYAN STOCK TRL	PRIVATE ACCESS RD	CITY BOUNDARY	3	Collector	1	Asphalt	52	583	168	3,537	0	0	0	0	Zone 1	10	1,506,396	59	14	51	1	**2780**	2780 - BRYAN STOCK TRL	4	2,600	15,303
6100	5190	1880	30		BRYAN STOCK TRL	CITY BOUNDARY	PRIVATE ACCESS RD	3	Collector	1	Asphalt	50	198	55	1,155	0	0	0	0	Zone 1	10	1,506,396	59	14	51	1	**2780**	2780 - BRYAN STOCK TRL	4	2,600	15,303
4102	150008	1880	40		BRYAN STOCK TRL	CITY BOUNDARY	PRIVATE ACCESS RD	3	Collector	1	Asphalt	50	456	127	2,660	0	0	0	0	Zone 1	10	1,506,396	59	14	51	1	**2780**	2780 - BRYAN STOCK TRL	4	2,600	15,303
1179	350	1880	60		BRYAN STOCK TRL	EMIGRANT TRAIL	METRO RD	3	Collector	1	Asphalt	48	1,329	354	7,442	0	0	0	0	Zone 1	10	1,506,396	59	14	51	1	**2760**	2760 - BRYAN STOCK TRL	1	1,329	7,442
1057	103	1880	70		BRYAN STOCK TRL	METRO RD	LAND FILL ACCESS RD	3	Collector	1	Asphalt	50	456	127	2,660	0	0	0	0	Zone 1	10	1,506,396	59	14	51	1	**2740**	2740 - BRYAN STOCK TRL	4	2,559	13,590
1410	764	1880	80		BRYAN STOCK TRL	LAND FILL ACCESS RD	E SUNLIGHT DR	3	Collector	1	Asphalt	50	160	44	933	0	0	0	0	Zone 1	10	1,506,396	59	14	51	1	**2740**	2740 - BRYAN STOCK TRL	4	2,559	13,590
1002	13	1880	90		BRYAN STOCK TRL	AMOCO RD	E SUNLIGHT DR	3	Collector	1	Asphalt	49	1,211	330	6,923	0	0	0	0	Zone 1	10	1,506,396	59	14	51	1	**2740**	2740 - BRYAN STOCK TRL	4	2,559	13,590
1049	91	1880	100		BRYAN STOCK TRL	CITY BOUNDARY	AMOCO RD	3	Collector	1	Asphalt	36	732	146	3,074	0	0	0	0	Zone 1	10	1,506,396	59	14	51	1	**2740**	2740 - BRYAN STOCK TRL	4	2,559	13,590
3449	3852	1900	10		BUCKBOARD RD	INDIAN WELLS DR	WHISPERING SPRINGS RD	4	Local	1	Asphalt	36	255	51	1,071	0	0	0	0	Zone 1	10	1,506,396	59	14	51	1	**2800**	2800 - BUCKBOARD RD + Others	15	3,997	16,379
3457	3862	1900	20		BUCKBOARD RD	INDIAN WELLS DR	INDIAN WELLS DR	4	Local	1	Asphalt	36	727	145	3,053	0	0	0	0	Zone 1	10	1,506,396	59	14	51	1	**2800**	2800 - BUCKBOARD RD + Others	15	3,997	16,379
3438	3837	1900	30		BUCKBOARD RD	HERRINGTON DR	INDIAN WELLS DR	4	Local	1	Asphalt	36	205	41	861	0	0	0	0	Zone 1	10	1,506,396	59	14	51	1	**2800**	2800 - BUCKBOARD RD + Others	15	3,997	16,379
4360	6051	1900	40		BUCKBOARD RD	CHAPARRAL DR	HERRINGTON DR	4	Local	1	Asphalt	36	126	25	529	0	0	0	0	Zone 1	10	1,506,396	59	14	51	1	**2800**	2800 - BUCKBOARD RD + Others	15	3,997	16,379
4361	6052	1900	50		BUCKBOARD RD	CUL-DE-SAC	HERRINGTON DR	4	Local	1	Asphalt	36	255	51	1,071	0	0	0	0	Zone 1	10	1,506,396	59	14	51	1	**2800**	2800 - BUCKBOARD RD + Others	15	3,997	16,379
3230	3492	1900	60		BUCKBOARD RD	STAGE COACH DR	CUL-DE-SAC	4	Local	1	Asphalt	36	226	45	949	0	0	0	0	Zone 1	10	1,506,396	59	14	51	1	**2800**	2800 - BUCKBOARD RD + Others	15	3,997	16,379
3329	3655	1900	70		BUCKBOARD RD	CHUCK WAGON RD	STAGECOACH DR	4	Local	1	Asphalt	36	232	46	974	0	0	0	0	Zone 1	10	1,506,396	59	14	51	1	**2800**	2800 - BUCKBOARD RD + Others	15	3,997	16,379
3327	3653	1900	80		BUCKBOARD RD	OX CART CT	CHUCKWAGON RD	4	Local	1	Asphalt	36	283	57	1,189	0	0	0	0	Zone 1	10	1,506,396	59	14	51	1	**2800**	2800 - BUCKBOARD RD + Others	15	3,997	16,379
3326	3652	1900	90		BUCKBOARD RD	ROBERTSON RD	OX CART CT	4	Local	1	Asphalt	36	168	34	706	0	0	0	0	Zone 1	10	1,506,396	59	14	51	1	**2800**	2800 - BUCKBOARD RD + Others	15	3,997	16,379
3231	3493	1910	10		BUCKBOARD RD	BUCKBOARD RD	CUL DE SAC	4	Local	1	Asphalt	52	132	38	798	0	0	0	0	Zone 1	10	1,506,396	59	14	51	1	**2800**	2800 - BUCKBOARD RD + Others	15	3,997	16,379
1150	302	1920	10		BUFFALO	BEGONIA	PATHFINDER	4	Local	1	Asphalt	35	592	115	2,417	0	0	0	0	Zone 1	10	1,506,396	59	14	51	1	**1720**	1720 - BEGONIA + Others	9	2,651	11,574
1540	1015	1930	10		BURLINGTON AVE	N MCKINLEY ST	N JACKSON ST	4	Local	1	Asphalt	32	339	60	1,266	0	0	0	0	Zone 1	10	1,506,396	59	14	51	1	**2820**	2820 - BURLINGTON AVE	6	2,052	7,822
1539	1014	1930	20		BURLINGTON AVE	N JACKSON ST	N WASHINGTON ST	4	Local	1	Asphalt	33	342	63	1,317	0	0	0	0	Zone 1	10	1,506,396	59	14	51	1	**2820**	2820 - BURLINGTON AVE	6	2,052	7,822
1538	1013	1930	30		BURLINGTON AVE	N WASHINGTON ST	N MELROSE ST	4	Local	1	Asphalt	33	343	63	1,321	0	0	0	0	Zone 1	10	1,506,396	59	14	51	1	**2820**	2820 - BURLINGTON AVE	6	2,052	7,822
1537	1010	1930	40		BURLINGTON AVE	N MELROSE ST	N CONWELL ST	4	Local	1	Asphalt	32	344	61	1,284	0	0	0	0	Zone 1	10	1,506,396	59	14	51	1	**2820**	2820 - BURLINGTON AVE	6	2,052	7,822
1534	1007	1930	50		BURLINGTON AVE	N CONWELL ST	N WILSON ST	4	Local	1	Asphalt	32	342	61	1,277	0	0	0	0	Zone 1	10	1,506,396	59	14	51	1	**2820**	2820 - BURLINGTON AVE	6	2,052	7,822
1530	999	1930	60		BURLINGTON AVE	N WILSON ST	N FENWAY ST	4	Local	1	Asphalt	34	342	65	1,357	0	0	0	0	Zone 1	10	1,506,396	59	14	51	1	**2820**	2820 - BURLINGTON AVE	6	2,052	7,822
1528	994	1930	70		BURLINGTON AVE	N FENWAY ST	N KENWOOD ST	4	Local	1	Asphalt	32	346	62	1,292	0	0	0	0	Zone 1	10	1,506,396	59	14	51	1	**2840**	2840 - BURLINGTON AVE	7	1,874	7,040
1527	993	1930	80		BURLINGTON AVE	N KENWOOD ST	PRIVATE ACCESS	4	Local	1	Asphalt	32	170	30	635	0	0	0	0	Zone 1	10	1,506,396	59	14	51	1	**2840**	2840 - BURLINGTON AVE	7	1,874	7,040
4342	6004	1930	90		BURLINGTON AVE	PRIVATE ACCESS	N ELK ST	4	Local	1	Asphalt	33	163	30	628	0	0	0	0	Zone 1	10	1,506,396	59	14	51	1	**2840**	2840 - BURLINGTON AVE	7	1,874	7,040
4645	992	1930	100		BURLINGTON AVE	N ELK ST	N LOWELL ST	4	Local	1	Asphalt	32	331	59	1,236	0	0	0	0	Zone 1	10	1,506,396	59	14	51	1	**2840**	2840 - BURLINGTON AVE	7	1,874	7,040
4646	990	1930	110		BURLINGTON AVE	N LOWELL ST	N LENNOX ST	4	Local	1	Asphalt	32	327	58	1,221	0	0	0	0	Zone 1	10	1,506,396	59	14	51	1	**2840**	2840 - BURLINGTON AVE	7	1,874	7,040
4647	987	1930	120		BURLINGTON AVE	N LENNOX ST	N FAIRDALE AVE	4	Local	1	Asphalt	32	333	59	1,243	0	0	0	0	Zone 1	10	1,506,396	59	14	51	1	**2840**	2840 - BURLINGTON AVE	7	1,874	7,040
4648	378	1930	130		BURLINGTON AVE	N FAIRDALE AVE	N BEVERLY ST	4	Local	1	Asphalt	33	204	37	785	0	0	0	0	Zone 1	10	1,506,396	59	14	51	1	**2840**	2840 - BURLINGTON AVE	7	1,874	7,040
1583	1065	4830	10	E	C ST	N WOLCOTT ST	N DURBIN ST	3	Collector	1	Asphalt	29	384	62	1,299	0	0	0	0	Zone 1	10	1,506,396	59	14	51	1	**6840**	6840 - C ST + Others	4	1,912	8,752
1233	475	4830	20	E	C ST	N DURBIN ST	N BEECH ST	3	Collector	1	Asphalt	28	378	59	1,235	0	0	0	0	Zone 1	10	1,506,396	59	14	51	1	**6840**	6840 - C ST + Others	4	1,912	8,752
1578	1059	4830	30	E	C ST	N BEECH ST	N KIMBALL ST	3	Collector	1	Asphalt	29	383	62	1,296	0	0	0	0	Zone 1	10	1,506,396	59	14	51	1	**6840**	6840 - C ST + Others	4	1,912	8,752
1576	1057	4830	40	E	C ST	N KIMBALL ST	N PARK ST	3	Collector	1	Asphalt	30	381	64	1,334	0	0	0	0	Zone 1	10	1,506,396	59	14	51	1	**6920**	6920 - C ST + Others	8	2,749	10,607
1575	150348	4830	50	E	C ST	N PARK ST	E B ST	3	Collector	1	Asphalt	26	262	38	795	0	0	0	0	Zone 1	10	1,506,396	59	14	51	1	**6920**	6920 - C ST + Others	8	2,749	10,607
6181	1056	4830	60	E	C ST	E B ST	N GRANT ST	3	Collector	1	Asphalt	31	116	20	420	0	0	0	0	Zone 1	10	1,506,396	59	14	51	1	**6920**	6920 - C ST + Others	8	2,749	10,607
1574	1054	4830	70	E	C ST	N GRANT ST	N LINCOLN ST	3	Collector	1	Asphalt	29	379	61	1,282	0	0	0	0	Zone 1	10	1,506,396	59	14	51	1	**6920**	6920 - C ST + Others	8	2,749	10,607
1573	1053	4830	80	E	C ST	N LINCOLN ST	N JEFFERSON ST	3	Collector	1	Asphalt	30	380	63	1,330	0	0	0	0	Zone 1	10	1,506,396	59	14	51	1	**6920**	6920 - C ST + Others	8	2,749	10,607
1572	1052	4830	90	E	C ST	N JEFFERSON ST	N MCKINLEY ST	3	Collector	1	Asphalt	30	381	64	1,334	0	0	0	0	Zone 1	10	1,506,396	59	14	51	1	**6920**	6920 - C ST + Others	8	2,749	10,607
1570	1050	4840	10	E	C ST	N MCKINLEY ST	N JACKSON ST	3	Collector	1	Asphalt	30	350	58	1,225	0	0	0	0	Zone 1	10	1,506,396	59	14	51	1	**6940**	6940 - C ST + Others	9	2,621	9,605
1569	1049	4840	20	E	C ST	N JACKSON ST	N JACKSON ST	3	Collector	1	Asphalt	30	50	8	175	0	0	0	0	Zone 1	10	1,506,396	59	14	51	1	**6940**	6940 - C ST + Others	9	2,621	9,605
1567	1047	4840	30	E	C ST	N JACKSON ST	N WASHINGTON ST	3	Collector	1	Asphalt	30	340	57	1,190	0	0	0	0	Zone 1	10	1,506,396	59	14	51	1	**6940**	6940 - C ST + Others	9	2,621	9,605
1564	1044	4840	40	E	C ST	N WASHINGTON ST	N MELROSE ST	3	Collector	1	Asphalt	30	339	57	1,187	0	0	0	0	Zone 1	10	1,506,396	59	14	51	1	**6940**	6940 - C ST + Others	9	2,621	9,605
1562	1042	4840	50	E	C ST	N MELROSE ST	N CONWELL ST	3	Collector	1	Asphalt	30	341	57	1,194	0	0	0	0	Zone 1	10	1,506,396	59	14	51	1	**6940**	6940 - C ST + Others	9	2,621	9,605
1560	1040	4840	60	E	C ST	N CONWELL ST	N WILSON ST	3	Collector	1	Asphalt	31	337	58	1,219	0	0	0	0	Zone 1	10	1,506,396	59	14	51	1	**6940**	6940 - C ST + Others	9	2,621	9,605
1558	1038	4840	70	E	C ST	N WILSON ST	N FENWAY ST	3	Collector	1	Asphalt	31	350	60	1,266	0	0	0	0	Zone 1	10	1,506,396	59	14	51	1	**6940**	6940 - C ST + Others	9	2,621	9,605
7735	6590	4840	80	E	C ST	N FENWAY ST	E YELLOWSTONE HWY	3	Collector	1	Asphalt	48	185	49	1,036	0	0	0	0	Zone 1	10	1,506,396	59	14	51	1	**6940**	6940 - C ST + Others	9	2,621	9,605
3381	3744	1940	10		CABIN CREEK PL	VILLAGE DR	CUL-DE-SAC	4	Local	1	Asphalt	41	361	83	1,740	0	0	0	0	Zone 1	10	1,506,396	59	14	51	1	**2880**	2880 - PITTMAN CIR + Others	4	2,746	11,562
4389	6180	1950	10		CAEDA DR	EASTRIDGE MALL	LANDMARK DR	4	Local	1	Asphalt	47	651	170	3,570	0	0	0	0	Zone 1	10	1,506,396	59	14	51	1	**2860**	2860 - CAEDA DR + Others	2	1,009	5,324
4518	3138	1960	10		CALLE BONITA	S OAK ST	CUL-DE-SAC	4	Local	1	Asphalt	38	342	73	1,532	0	0	0	0	Zone 1	10	1,506,396	59	14	51	1	**2900**	2900 - OAK ST + Others	8	1,862	7,150
3294	3606	1970	10		CALYPSO	GARDENIA	MAGNOLIA	4	Local	1	Asphalt	31	746	128	2,698	0	0	0	0	Zone 1	10	1,506,396	59	14	51	1	**2920**	2920 - CALYPSO + Others	4	1,950	7,364
2825	2868	1970	20		CALYPSO	BEGONIA	GARDENIA	4	Local	1	Asphalt	31	718	124	2,597	0	0	0	0	Zone 1	10	1,506,396	59	14	51	1	**1700**	1700 - CALYPSO + Others	3	2,271	8,395
3190	3420	1970	30		CALYPSO	CITY LIMITS	BEGONIA	4	Local	1	Asphalt	32	781	139	2,916	0	0	0	0	Zone 1	10	1,506,396	59	14	51	1	**1700**	1700 - CALYPSO + Others	3	2,271	8,395
4714	4478	1980	10		CAMEL BACK DR	EAGLE DR	SHASTA DR	4	Local	1	Asphalt	36	183	37	769	0	0	0	0	Zone 1	10	1,506,396	59	14	51	1	**2140**	2140 - SHASTA DR + Others	5	2,116	7,677
4715	6400	1980	20		CAMEL BACK DR	SHASTA DR	HAVASU DR	4	Local	1	Asphalt	36	92	18	386	0	0	0	0	Zone 1	10	1,506,396	59	14	51	1	**1460**	1460 - ASPEN PL + Others	7	1,720	7,339
3116	3310	1990	10		CAMELLIA	HONEYSUCKLE	DEAD END	4	Local	1	Asphalt	31	145	25	524	0	0	0	0	Zone 1	10	1,506,396	59	14	51	1	**8580**	8580 - HONEYSUCKLE + Others	4	2,852	10,782
3509	4009	1990	20		CAMELLIA	DAHLIA	HONEYSUCKLE	4	Local	1	Asphalt	30	270	45	945	0	0	0	0	Zone 1	10	1,506,396	59	14	51	1	**2940**	2940 - DAHLIA + Others	7	4,270	15,829
4471	6339	2000	10		CARBIDE TRL	UMPQUA RIVER RD	COLUMBIA	4	Local	1	Asphalt	33	308	56	1,186	0	0	0	0	Zone 1	10	1,506,396	59	14	51	1	**2980**	2980 - ROGUE RIVER RD + Others	20	8,663	33,445
4978	6338	2000	20		CARBIDE TRL	ROGUE RIVER RD	UMPQUA RIVER RD	4	Local	1	Asphalt	33	360	66	1,386	0	0	0	0	Zone 1	10	1,506,396	59	14	51	1	**2980**	2980 - ROGUE RIVER RD + Others	20	8,663	33,445
8357	2188	2010	10		CARDIFF	CARRIAGE LN	CARRIAGE LN	4	Local	1	Asphalt	36	1,538	308	6,460	0	0	0	0	Zone 1	10	1,506,396	59	14	51	1	**2960**	2960 - CARDIFF + Others	5	2,976	14,132
3615	4199	2020	10		CARDINAL CT	W 45TH AVE	W 43RD ST	4	Local	1	Asphalt	36	670	134	2,814	0	0	0	0	Zone 1	10	1,506,396	59	14	51	1	**3020**	3020 - VALLEY RD + Others	7	2,491	10,182
3465	3872	2030	10		CARIBOU	W 45TH ST	DEAD END	4	Local	1	Asphalt	30	381	64	1,334	0	0	0	0	Zone 1	10	1,506,396	59	14	51	1	**3000**	3000 - FOX + Others	6	1,556	6,037
3614	4198	2040	10		CARIBOU	OTTER	EAGLE DR	4	Local	1	Asphalt	30	741	124	2,594	0	0	0	0	Zone 1	10	1,506,396	59	14	51	1	**3060**	3060 - OTTER + Others	4	2,118	7,414
3540	4086	2050	10		CARMEL DR	PARKWAY	W 38TH ST	4	Local	1	Asphalt	33	342	63	1,317	0	0	0	0	Zone 1	10	1,506,396	59	14	51	1	**3040**	3040 - VALLEY RD + Others	8	2,398	9,023
3534	4071	2050	20		CARMEL DR	VALCARO RD	PARKWAY	4	Local	1	Asphalt	33	205	38	789	0	0	0	0	Zone 1	10	1,506,396	59	14	51	1	**3040**	3040 - VALLEY RD + Others	8	2,398	9,023
2946	3051	2050	30		CARMEL DR	BEAVERBROOK	VALCARO RD	4	Local	1	Asphalt	33	688	126	2,649	0	0	0	0	Zone 1	10	1,506,396	59	14	51	1	**1640**	1640 - CARMEL DR + Others	10	3,439	13,202
3311	3633	2050	40		CARMEL DR	BROOKVIEW DR	BEAVERBROOK	4	Local	1	Asphalt	32	692	123	2,583	0	0	0	0	Zone 1	10	1,506,396	59	14	51	1	**1640**	1640 - CARMEL DR + Others	10	3,439	13,202
2907	2995	2060	10		CARNATION	HONEYSUCKLE	COLUMBINE	4	Local	1	Asphalt	32	269	48	1,004	0	0	0	0	Zone 1	10	1,506,396	59	14	51	1	**3080**	3080 - COLUMBINE + Others	7	3,188	11,781
2905	2991	2060	20		CARNATION	COLUMBINE	VALLEY DR	4	Local	1	Asphalt	32	276	49	1,030	0	0	0	0	Zone 1	10	1,506,396	59	14	51	1	**3120**	3120 - VALLEY DR + Others	8	4,233	15,190
2607	2586	2070	10		CARRIAGE LN	E 14TH ST	E 15TH ST	4	Local	1	Asphalt	46	175	45	939	0	0	0	0	Zone 1	10	1,506,396	59	14	51	1	**2480**	2480 - BRETTON DR + Others	11	3,145	14,420
2486	2437	2070	20		CARRIAGE LN	PLYMOUTH	E 14TH ST	4	Local	1	Asphalt	45	302	76	1,586	0	0	0	0	Zone 1	10	1,506,396	59	14	51	1	**2480**	2480 - BRETTON DR + Others	11	3,145	14,420
2448	2394	2070	30		CARRIAGE LN	SOMERSET CIR	PLYMOUTH	4	Local	1	Asphalt	45	294	74	1,544	0	0	0	0	Zone 1	10	1,506,396	59	14	51	1	**2480**	2480 - BRETTON DR + Others	11	3,145	14,420
2430	2374	2070	40		CARRIAGE LN	SOMERSET CIR	SOMERSET CIR	4	Local	1	Asphalt	45	275	69	1,444	0	0	0	0	Zone 1	10	1,506,396	59	14	51	1	**2480**	2480 - BRETTON DR + Others	11	3,145	14,420

City of Casper, WY
Street Inventory and Condition Summarry - Sorted by Street Name

GISID	Agency ID	Street Number	Block Number	Street Prefix	On Street	From Street	To Street	FunCL Code	FunCL	Pavetype Code	Pavetype	Pavement Width (ft)	Pavement Length (ft)	Add Area (yd2)	Pavement Area (yd2)	Project Current PCI	Project Condition Rating	Project Strength Code	Project FunCl Code	Project Pavetype Code
1229	470	1850	40		BRYAN EVANSVILLE RD	PRIVATE ACCESS	EMS BOUNDARY	4	Local	1	Asphalt	17	70	7	139	**35**	Poor	1	4	1
4118	5275	1850	50		BRYAN EVANSVILLE RD	EMS BOUNDARY	HEREFORD LN	4	Local	1	Asphalt	20	251	28	586	**35**	Poor	1	4	1
6588	865	1860	10		BRYAN STOCK TRL	E K ST	CITY BOUNDARY	2	Minor Arterial	1	Asphalt	50	953	265	5,559	**44**	Marginal	2	2	1
1230	472	1880	10		BRYAN STOCK TRL	CITY BOUNDARY	E K ST	3	Collector	1	Asphalt	50	1,363	379	7,951	**52**	Fair	2	3	1
4119	5276	1880	20		BRYAN STOCK TRL	PRIVATE ACCESS RD	CITY BOUNDARY	3	Collector	1	Asphalt	52	583	168	3,537	**52**	Fair	2	3	1
6100	5190	1880	30		BRYAN STOCK TRL	CITY BOUNDARY	PRIVATE ACCESS RD	3	Collector	1	Asphalt	50	198	55	1,155	**52**	Fair	2	3	1
4102	150008	1880	40		BRYAN STOCK TRL	CITY BOUNDARY	PRIVATE ACCESS RD	3	Collector	1	Asphalt	50	456	127	2,660	**52**	Fair	2	3	1
1179	350	1880	60		BRYAN STOCK TRL	EMIGRANT TRAIL	METRO RD	3	Collector	1	Asphalt	48	1,329	354	7,442	**41**	Marginal	2	3	1
1057	103	1880	70		BRYAN STOCK TRL	METRO RD	LAND FILL ACCESS RD	3	Collector	1	Asphalt	50	456	127	2,660	**59**	Fair	2	3	1
1410	764	1880	80		BRYAN STOCK TRL	LAND FILL ACCESS RD	E SUNLIGHT DR	3	Collector	1	Asphalt	50	160	44	933	**59**	Fair	2	3	1
1002	13	1880	90		BRYAN STOCK TRL	AMOCO RD	E SUNLIGHT DR	3	Collector	1	Asphalt	49	1,211	330	6,923	**59**	Fair	2	3	1
1049	91	1880	100		BRYAN STOCK TRL	CITY BOUNDARY	AMOCO RD	3	Collector	1	Asphalt	36	732	146	3,074	**59**	Fair	2	3	1
3449	3852	1900	10		BUCKBOARD RD	INDIAN WELLS DR	WHISPERING SPRINGS RD	4	Local	1	Asphalt	36	255	51	1,071	**78**	V Good	2	4	1
3457	3862	1900	20		BUCKBOARD RD	INDIAN WELLS DR	INDIAN WELLS DR	4	Local	1	Asphalt	36	727	145	3,053	**78**	V Good	2	4	1
3438	3837	1900	30		BUCKBOARD RD	HERRINGTON DR	INDIAN WELLS DR	4	Local	1	Asphalt	36	205	41	861	**78**	V Good	2	4	1
4360	6051	1900	40		BUCKBOARD RD	CHAPARRAL DR	HERRINGTON DR	4	Local	1	Asphalt	36	126	25	529	**78**	V Good	2	4	1
4361	6052	1900	50		BUCKBOARD RD	CUL-DE-SAC	HERRINGTON DR	4	Local	1	Asphalt	36	255	51	1,071	**78**	V Good	2	4	1
3230	3492	1900	60		BUCKBOARD RD	STAGE COACH DR	CUL-DE-SAC	4	Local	1	Asphalt	36	226	45	949	**78**	V Good	2	4	1
3329	3655	1900	70		BUCKBOARD RD	CHUCK WAGON RD	STAGECOACH DR	4	Local	1	Asphalt	36	232	46	974	**78**	V Good	2	4	1
3327	3653	1900	80		BUCKBOARD RD	OX CART CT	CHUCKWAGON RD	4	Local	1	Asphalt	36	283	57	1,189	**78**	V Good	2	4	1
3326	3652	1900	90		BUCKBOARD RD	ROBERTSON RD	OX CART CT	4	Local	1	Asphalt	36	168	34	706	**78**	V Good	2	4	1
3231	3493	1910	10		BUCKBOARD RD	BUCKBOARD RD	CUL DE SAC	4	Local	1	Asphalt	52	132	38	798	**78**	V Good	2	4	1
1150	302	1920	10		BUFFALO	BEGONIA	PATHFINDER	4	Local	1	Asphalt	35	592	115	2,417	**58**	Fair	2	4	1
1540	1015	1930	10		BURLINGTON AVE	N MCKINLEY ST	N JACKSON ST	4	Local	1	Asphalt	32	339	60	1,266	**56**	Fair	2	4	1
1539	1014	1930	20		BURLINGTON AVE	N JACKSON ST	N WASHINGTON ST	4	Local	1	Asphalt	33	342	63	1,317	**56**	Fair	2	4	1
1538	1013	1930	30		BURLINGTON AVE	N WASHINGTON ST	N MELROSE ST	4	Local	1	Asphalt	33	343	63	1,321	**56**	Fair	2	4	1
1537	1010	1930	40		BURLINGTON AVE	N MELROSE ST	N CONWELL ST	4	Local	1	Asphalt	32	344	61	1,284	**56**	Fair	2	4	1
1534	1007	1930	50		BURLINGTON AVE	N CONWELL ST	N WILSON ST	4	Local	1	Asphalt	32	342	61	1,277	**56**	Fair	2	4	1
1530	999	1930	60		BURLINGTON AVE	N WILSON ST	N FENWAY ST	4	Local	1	Asphalt	34	342	65	1,357	**56**	Fair	2	4	1
1528	994	1930	70		BURLINGTON AVE	N FENWAY ST	N KENWOOD ST	4	Local	1	Asphalt	32	346	62	1,292	**48**	Marginal	2	4	1
1527	993	1930	80		BURLINGTON AVE	N KENWOOD ST	PRIVATE ACCESS	4	Local	1	Asphalt	32	170	30	635	**48**	Marginal	2	4	1
4342	6004	1930	90		BURLINGTON AVE	PRIVATE ACCESS	N ELK ST	4	Local	1	Asphalt	33	163	30	628	**48**	Marginal	2	4	1
4645	992	1930	100		BURLINGTON AVE	N ELK ST	N LOWELL ST	4	Local	1	Asphalt	32	331	59	1,236	**48**	Marginal	2	4	1
4646	990	1930	110		BURLINGTON AVE	N LOWELL ST	N LENNOX ST	4	Local	1	Asphalt	32	327	58	1,221	**48**	Marginal	2	4	1
4647	987	1930	120		BURLINGTON AVE	N LENNOX ST	N FAIRDALE AVE	4	Local	1	Asphalt	32	333	59	1,243	**48**	Marginal	2	4	1
4648	378	1930	130		BURLINGTON AVE	N FAIRDALE AVE	N BEVERLY ST	4	Local	1	Asphalt	33	204	37	785	**48**	Marginal	2	4	1
1583	1065	4830	10	E	C ST	N WOLCOTT ST	N DURBIN ST	3	Collector	1	Asphalt	29	384	62	1,299	**63**	Good	3	3	1
1233	475	4830	20	E	C ST	N DURBIN ST	N BEECH ST	3	Collector	1	Asphalt	28	378	59	1,235	**63**	Good	3	3	1
1578	1059	4830	30	E	C ST	N BEECH ST	N KIMBALL ST	3	Collector	1	Asphalt	29	383	62	1,296	**63**	Good	3	3	1
1576	1057	4830	40	E	C ST	N KIMBALL ST	N PARK ST	3	Collector	1	Asphalt	30	381	64	1,334	**81**	V Good	2	3	1
1575	150348	4830	50	E	C ST	N PARK ST	E B ST	3	Collector	1	Asphalt	26	262	38	795	**81**	V Good	2	3	1
6181	1056	4830	60	E	C ST	E B ST	N GRANT ST	3	Collector	1	Asphalt	31	116	20	420	**81**	V Good	2	3	1
1574	1054	4830	70	E	C ST	N GRANT ST	N LINCOLN ST	3	Collector	1	Asphalt	29	379	61	1,282	**81**	V Good	2	3	1
1573	1053	4830	80	E	C ST	N LINCOLN ST	N JEFFERSON ST	3	Collector	1	Asphalt	30	380	63	1,330	**81**	V Good	2	3	1
1572	1052	4830	90	E	C ST	N JEFFERSON ST	N MCKINLEY ST	3	Collector	1	Asphalt	30	381	64	1,334	**81**	V Good	2	3	1
1570	1050	4840	10	E	C ST	N MCKINLEY ST	N JACKSON ST	3	Collector	1	Asphalt	30	350	58	1,225	**73**	V Good	2	3	1
1569	1049	4840	20	E	C ST	N JACKSON ST	N JACKSON ST	3	Collector	1	Asphalt	30	50	8	175	**73**	V Good	2	3	1
1567	1047	4840	30	E	C ST	N JACKSON ST	N WASHINGTON ST	3	Collector	1	Asphalt	30	340	57	1,190	**73**	V Good	2	3	1
1564	1044	4840	40	E	C ST	N WASHINGTON ST	N MELROSE ST	3	Collector	1	Asphalt	30	339	57	1,187	**73**	V Good	2	3	1
1562	1042	4840	50	E	C ST	N MELROSE ST	N CONWELL ST	3	Collector	1	Asphalt	30	341	57	1,194	**73**	V Good	2	3	1
1560	1040	4840	60	E	C ST	N CONWELL ST	N WILSON ST	3	Collector	1	Asphalt	31	337	58	1,219	**73**	V Good	2	3	1
1558	1038	4840	70	E	C ST	N WILSON ST	N FENWAY ST	3	Collector	1	Asphalt	31	350	60	1,266	**73**	V Good	2	3	1
7735	6590	4840	80	E	C ST	N FENWAY ST	E YELLOWSTONE HWY	3	Collector	1	Asphalt	48	185	49	1,036	**73**	V Good	2	3	1
3381	3744	1940	10		CABIN CREEK PL	VILLAGE DR	CUL-DE-SAC	4	Local	1	Asphalt	41	361	83	1,740	**43**	Marginal	2	4	1
4389	6180	1950	10		CAEDA DR	EASTRIDGE MALL	LANDMARK DR	4	Local	1	Asphalt	47	651	170	3,570	**71**	V Good	2	4	1
4518	3138	1960	10		CALLE BONITA	S OAK ST	CUL-DE-SAC	4	Local	1	Asphalt	38	342	73	1,532	**50**	Fair	2	4	1
3294	3606	1970	10		CALYPSO	GARDENIA	MAGNOLIA	4	Local	1	Asphalt	31	746	128	2,698	**43**	Marginal	2	4	1
2825	2868	1970	20		CALYPSO	BEGONIA	GARDENIA	4	Local	1	Asphalt	31	718	124	2,597	**39**	Poor	2	4	1
3190	3420	1970	30		CALYPSO	CITY LIMITS	BEGONIA	4	Local	1	Asphalt	32	781	139	2,916	**39**	Poor	2	4	1
4714	4478	1980	10		CAMEL BACK DR	EAGLE DR	SHASTA DR	4	Local	1	Asphalt	36	183	37	769	**65**	Good	2	4	1
4715	6400	1980	20		CAMEL BACK DR	SHASTA DR	HAVASU DR	4	Local	1	Asphalt	36	92	18	386	**44**	Marginal	2	4	1
3116	3310	1990	10		CAMELLIA	HONEYSUCKLE	DEAD END	4	Local	1	Asphalt	31	145	25	524	**35**	Poor	2	4	1
3509	4009	1990	20		CAMELLIA	DAHLIA	HONEYSUCKLE	4	Local	1	Asphalt	30	270	45	945	**67**	Good	2	4	1
4471	6339	2000	10		CARBIDE TRL	UMPQUA RIVER RD	COLUMBIA	4	Local	1	Asphalt	33	308	56	1,186	**85**	Excellent	2	4	1
4978	6338	2000	20		CARBIDE TRL	ROGUE RIVER RD	UMPQUA RIVER RD	4	Local	1	Asphalt	33	360	66	1,386	**85**	Excellent	2	4	1
8357	2188	2010	10		CARDIFF	CARRIAGE LN	CARRIAGE LN	4	Local	1	Asphalt	36	1,538	308	6,460	**56**	Fair	2	4	1
3615	4199	2020	10		CARDINAL CT	W 45TH AVE	W 43RD ST	4	Local	1	Asphalt	36	670	134	2,814	**63**	Good	2	4	1
3465	3872	2030	10		CARIBOU	W 45TH ST	DEAD END	4	Local	1	Asphalt	30	381	64	1,334	**45**	Marginal	2	4	1
3614	4198	2040	10		CARIBOU	OTTER	EAGLE DR	4	Local	1	Asphalt	30	741	124	2,594	**61**	Good	2	4	1
3540	4086	2050	10		CARMEL DR	PARKWAY	W 38TH ST	4	Local	1	Asphalt	33	342	63	1,317	**51**	Fair	2	4	1
3534	4071	2050	20		CARMEL DR	VALCARO RD	PARKWAY	4	Local	1	Asphalt	33	205	38	789	**51**	Fair	2	4	1
2946	3051	2050	30		CARMEL DR	BEAVERBROOK	VALCARO RD	4	Local	1	Asphalt	33	688	126	2,649	**53**	Fair	2	4	1
3311	3633	2050	40		CARMEL DR	BROOKVIEW DR	BEAVERBROOK	4	Local	1	Asphalt	32	692	123	2,583	**53**	Fair	2	4	1
2907	2995	2060	10		CARNATION	HONEYSUCKLE	COLUMBINE	4	Local	1	Asphalt	32	269	48	1,004	**80**	V Good	2	4	1
2905	2991	2060	20		CARNATION	COLUMBINE	VALLEY DR	4	Local	1	Asphalt	32	276	49	1,030	**64**	Good	3	4	1
2607	2586	2070	10		CARRIAGE LN	E 14TH ST	E 15TH ST	4	Local	1	Asphalt	46	175	45	939	**58**	Fair	2	4	1
2486	2437	2070	20		CARRIAGE LN	PLYMOUTH	E 14TH ST	4	Local	1	Asphalt	45	302	76	1,586	**58**	Fair	2	4	1
2448	2394	2070	30		CARRIAGE LN	SOMERSET CIR	PLYMOUTH	4	Local	1	Asphalt	45	294	74	1,544	**58**	Fair	2	4	1
2430	2374	2070	40		CARRIAGE LN	SOMERSET CIR	SOMERSET CIR	4	Local	1	Asphalt	45	275	69	1,444	**58**	Fair	2	4	1

City of Casper, WY
Street Inventory and Condition Summarry - Sorted by Street Name

IMS Easy Street Analysis

GISID	Agency ID	Street Number	Block Number	Street Prefix	On Street	From Street	To Street	FunCL Code	FunCL	Pavetype Code	Pavetype	Pavement Width (ft)	Pavement Length (ft)	Add Area (yd2)	Pavement Area (yd2)	Surface Distress Index (SDI)	Roughness Index (RI)	Structural Index (SI)	Pavement Cndtn Index (PCI)	Strength Rating	Condition Rating	Load Assoc Distress Deducts (LADD)	Non-Load Distress Deducts (NLAD)	PCI Override (OPCI)	OPCI Date	Current Segment PCI (CPCI)	Segment IRI (mm/m)	Deflection Results	Rutting (ACP Only)	L&T Cracking / Linear Crk	Alligator Cracking Divided Slab / Blow Up	Map Crk / Crnr Brk / D Crk	Edge Cracking Joint Spall / Joint Sealant	Distortions / Faulting	Bleeding / Polished Agg	Raveling / Scaling / CAL	Patches / Potholes
2341	2242	2070	50		CARRIAGE LN	E 12TH ST	SOMERSET CIR	4	Local	1	Asphalt	45	259	65	1,360	65	71	60	**67**	Mod	Good	25	10			**66**	3.0	0	10.0	8.9	8.6	10.0	10.0	9.8	10.0	9.7	8.8
5706	2195	2080	10		CARRIAGE LN	CUL DE SAC	E 12TH ST	4	Local	1	Asphalt	46	305	78	1,637	59	51	60	**56**	Mod	Fair	30	10			**56**	5.4	0	9.3	9.6	9.0	10.0	10.0	10.0	9.9	8.8	8.3
2241	2107	2080	20		CARRIAGE LN	CARRIAGE LN	CUL-DE-SAC	4	Local	1	Asphalt	50	136	38	800	44	40	60	**43**	Mod	Marginal	43	13			**42**	7.4	0	8.5	8.9	8.1	10.0	10.0	10.0	10.0	9.3	8.8
2240	2106	2080	30		CARRIAGE LN	CARDIFF	CUL-DE-SAC	4	Local	1	Asphalt	45	95	24	499	76	59	60	**70**	Mod	V Good	6	18			**70**	4.3	0	10.0	8.0	9.4	10.0	10.0	10.0	9.9	9.7	10.0
6779	2102	2080	40		CARRIAGE LN	CARDIFF	CARDIFF	4	Local	1	Asphalt	45	902	226	4,736	63	56	60	**61**	Mod	Good	26	13			**60**	4.7	0	9.2	8.9	9.4	10.0	10.0	10.0	9.9	9.4	8.5
1134	281	2080	50		CARRIAGE LN	BRETTON DR	CARDIFF	4	Local	1	Asphalt	46	461	118	2,474	71	68	60	**70**	Mod	V Good	12	17			**69**	3.3	0	10.0	8.1	9.0	10.0	10.0	10.0	10.0	9.7	9.7
2041	1790	2080	60		CARRIAGE LN	E 8TH ST	BRETTON DR	4	Local	1	Asphalt	46	260	66	1,395	67	64	60	**66**	Mod	Good	9	23			**65**	3.7	0	10.0	7.3	9.1	10.0	10.0	10.0	10.0	9.7	10.0
2019	1747	2080	70		CARRIAGE LN	LONG LN	E 8TH ST	4	Local	1	Asphalt	45	305	76	1,601	44	64	60	**51**	Mod	Fair	42	13			**50**	3.8	0	9.1	8.6	6.9	10.0	10.0	10.0	10.0	9.7	9.7
1953	1651	2080	80		CARRIAGE LN	SE WYOMING BLVD	LONG LN	4	Local	1	Asphalt	46	198	51	1,063	51	53	60	**52**	Mod	Fair	35	14			**51**	5.0	0	10.0	8.5	6.5	10.0	10.0	10.0	10.0	9.7	10.0
1927	1620	2090	10		CARRIAGE LN	SE WYOMING BLVD	EASTRIDGE MALL	4	Local	1	Asphalt	60	170	57	1,190	38	22	60	**33**	Mod	Poor	52	10			**32**	12.4	0	8.4	9.4	7.8	10.0	10.0	10.0	9.9	9.1	8.2
2843	2910	2100	10		CASCADE AVE	HYVIEW DR	W COFFMAN AVE	4	Local	1	Asphalt	32	268	48	1,001	43	41	80	**42**	Strng	Marginal	25	33			**42**	7.1	0	10.0	6.2	7.5	10.0	10.0	10.0	10.0	9.6	10.0
2202	2034	2100	20		CASCADE AVE	CY AVE	HYVIEW DR	4	Local	1	Asphalt	32	246	44	918	38	27	60	**34**	Mod	Poor	43	18			**34**	10.8	0	8.5	8.2	7.1	10.0	10.0	10.0	10.0	9.3	10.0
9250	6101	2110	10		CASPER ST	LARAMIE AVE	FAIRGROUNDS RD	4	Local	1	Asphalt	34	349	66	1,384	69	80	60	**73**	Mod	V Good	7	25			**72**	2.4	0	10.0	7.2	9.3	10.0	10.0	10.0	10.0	9.6	10.0
7838	351184	2110	20		CASPER ST	LARAMIE AVE	FAIRGROUNDS RD	4	Local	1	Asphalt	32	577	103	2,154	61	50	60	**57**	Mod	Fair	22	17			**57**	5.6	0	10.0	8.5	8.9	10.0	10.0	9.9	10.0	9.1	8.7
1034	62	10000	10	S	CEDAR ST	GOODSTEIN DR	W 60TH ST	4	Local	1	Asphalt	29	1,132	182	3,830	65	53	60	**61**	Mod	Good	22	14			**60**	5.1	0	10.0	8.5	8.7	10.0	10.0	10.0	10.0	9.7	8.9
3073	3254	10010	10	S	CEDAR ST	W 21ST ST	DEAD END	4	Local	1	Asphalt	34	206	39	817	10	39	60	**20**	Mod	V Poor	73	16			**19**	7.6	0	8.4	9.0	5.3	10.0	9.1	10.0	10.0	8.5	9.1
1340	637	10010	30	S	CEDAR ST	W 20TH ST	W 21ST ST	4	Local	1	Asphalt	33	500	92	1,925	33	31	60	**32**	Mod	Poor	44	24			**32**	9.4	0	8.4	7.8	7.1	10.0	10.0	10.0	10.0	8.9	10.0
2967	3079	10010	40	S	CEDAR ST	W 19TH ST	W 20TH ST	4	Local	1	Asphalt	33	567	104	2,183	44	62	60	**50**	Mod	Fair	34	21			**49**	3.9	0	10.0	8.5	6.6	10.0	10.0	10.0	10.0	8.3	10.0
2868	2944	10010	50	S	CEDAR ST	W 17TH ST	W 19TH ST	4	Local	1	Asphalt	25	696	97	2,030	47	53	60	**49**	Mod	Marginal	32	21			**48**	5.1	0	10.0	8.0	7.2	10.0	10.0	9.4	10.0	9.1	10.0
6831	2574	10010	60	S	CEDAR ST	W 15TH ST	W 17TH ST	4	Local	1	Asphalt	24	737	98	2,064	60	24	80	**48**	Strng	Marginal	18	22			**48**	11.8	0	10.0	7.9	8.5	10.0	10.0	9.6	10.0	9.0	10.0
1720	1279	10020	10	S	CEDAR ST	W 13TH ST	W 14TH ST	4	Local	1	Asphalt	35	371	72	1,515	47	36	80	**43**	Strng	Marginal	29	24			**43**	8.4	0	8.4	7.8	8.9	10.0	10.0	10.0	10.0	8.9	9.6
1308	599	10030	10	S	CEDAR ST	W 12TH ST	W 13TH ST	4	Local	1	Asphalt	41	369	84	1,765	36	23	80	**32**	Strng	Poor	43	21			**31**	12.2	0	8.3	8.2	8.2	10.0	10.0	9.7	10.0	8.8	9.1
2357	2259	10030	20	S	CEDAR ST	W 11TH ST	W 12TH ST	4	Local	1	Asphalt	34	430	81	1,706	23	28	60	**25**	Mod	V Poor	61	17			**24**	10.4	0	7.0	8.4	7.4	10.0	10.0	9.6	10.0	9.2	9.6
2274	2148	10030	30	S	CEDAR ST	W 10TH ST	W 11TH ST	4	Local	1	Asphalt	36	369	74	1,550	39	32	80	**37**	Strng	Poor	38	23			**36**	9.2	0	8.5	8.1	8.4	10.0	10.0	10.0	10.0	8.6	9.0
2163	1981	10030	40	S	CEDAR ST	W COLLINS DR	W 10TH ST	4	Local	1	Asphalt	35	445	87	1,817	37	30	80	**35**	Strng	Poor	30	33			**34**	9.9	0	9.2	6.9	7.8	10.0	10.0	10.0	10.0	8.5	10.0
4579	2800	2120	10		CENTENNIAL CT	CENTENNIAL HILLS BLVD	HEATHROW AVE	4	Local	1	Asphalt	31	1,140	196	4,123	53	53	60	**53**	Mod	Fair	26	21			**52**	5.0	0	10.0	7.9	8.0	10.0	10.0	10.0	10.0	9.3	9.2
5080	5044	2130	10		CENTENNIAL HILLS BLVD	YORKSHIRE AVE	WATERFORD	4	Local	1	Asphalt	43	833	199	4,179	39	58	60	**45**	Mod	Marginal	43	18			**45**	4.4	0	9.5	7.9	7.7	9.9	10.0	8.2	10.0	9.8	9.7
5068	5923	2130	20		CENTENNIAL HILLS BLVD	HEATHROW AVE	YORKSHIRE AVE	4	Local	1	Asphalt	44	259	63	1,330	52	66	60	**57**	Mod	Fair	19	29			**56**	3.5	0	9.2	7.0	8.9	10.0	10.0	10.0	10.0	9.1	10.0
4498	5922	2130	30		CENTENNIAL HILLS BLVD	CENTENNIAL CT	HEATHROW AVE	4	Local	1	Asphalt	44	828	202	4,250	43	68	60	**51**	Mod	Fair	31	26			**51**	3.3	0	9.4	7.4	8.2	10.0	10.0	10.0	10.0	9.1	9.1
2264	2137	2130	40		CENTENNIAL HILLS BLVD	SE WYOMING BLVD	CENTENNIAL CT	4	Local	1	Asphalt	50	416	116	2,427	27	54	60	**36**	Mod	Poor	50	22			**35**	4.9	0	8.3	7.9	8.5	10.0	10.0	10.0	10.0	9.0	7.6
6029	50035	2140	10		CENTENNIAL VILLAGE DR	SE WYOMING BLVD	HEATHROW AVE	4	Local	1	Asphalt	44	382	93	1,961	41	51	60	**44**	Mod	Marginal	37	21			**44**	5.4	0	9.6	8.4	6.9	10.0	10.0	10.0	10.0	8.5	9.7
6426	12167	2140	20		CENTENNIAL VILLAGE DR	HEATHROW AVE	GOSFIELD ST	4	Local	1	Asphalt	39	732	159	3,331	57	75	60	**63**	Mod	Good	25	18			**63**	2.7	0	10.0	8.5	8.2	10.0	10.0	10.0	10.0	8.9	9.1
6279	12168	2140	30		CENTENNIAL VILLAGE DR	GOSFIELD ST	WATERFORD	4	Local	1	Asphalt	36	693	139	2,911	89	72	60	**83**	Mod	V Good	5	6			**83**	3.0	0	10.0	9.7	10.0	10.0	10.0	10.0	10.0	9.4	9.4
1480	887	7560	10	N	CENTER ST	E F ST	E G ST	3	Collector	1	Asphalt	45	334	84	1,754	56	40	60	**51**	Mod	Fair	29	16			**50**	7.3	0	9.6	8.1	8.8	10.0	9.6	9.3	9.9	10.0	9.2
1273	543	7560	20	N	CENTER ST	E G ST	E H ST	3	Collector	1	Asphalt	36	340	68	1,428	40	81	30	**54**	Weak	Fair	44	16			**53**	2.3	0	10.0	8.0	6.0	10.0	10.0	9.5	10.0	10.0	10.0
1400	754	7560	30	N	CENTER ST	E H ST	E J ST	3	Collector	1	Asphalt	33	340	62	1,309	35	76	30	**49**	Weak	Marginal	55	10			**48**	2.6	0	10.0	8.7	6.5	10.0	10.0	9.3	10.0	10.0	8.1
6469	139	7560	40	N	CENTER ST	E J ST	E K ST	3	Collector	1	Asphalt	31	337	58	1,219	62	67	60	**64**	Mod	Good	26	12			**63**	3.5	0	10.0	8.9	7.7	10.0	10.0	10.0	9.7	9.7	9.6
1396	747	7580	10	N	CENTER ST	E K ST	E L ST	4	Local	1	Asphalt	31	482	83	1,743	61	55	60	**59**	Mod	Fair	24	15			**58**	4.9	0	10.0	8.5	7.7	10.0	10.0	10.0	9.9	9.5	9.9
6565	351094	7580	20	N	CENTER ST	PRIVATE DR	E L ST	4	Local	1	Asphalt	33	425	78	1,636	65	51	60	**60**	Mod	Good	20	15			**60**	5.3	0	10.0	8.5	8.1	10.0	10.0	9.9	10.0	9.5	10.0
9116	792	7580	30	N	CENTER ST	E M ST	PRIVATE DR	4	Local	1	Asphalt	33	63	12	243	65	61	60	**64**	Mod	Good	23	12			**63**	4.1	0	10.0	8.7	8.4	10.0	10.0	9.0	10.0	9.7	10.0
9107	683	7580	40	N	CENTER ST	PRIVATE DR	E M ST	4	Local	1	Asphalt	33	39	7	150	75	75	30	**75**	Weak	V Good	22	2			**75**	2.7	0	10.0	9.9	8.9	10.0	10.0	8.4	10.0	9.7	10.0
3680	4299	10040	10	S	CENTER ST	W 53RD ST	GOODSTEIN DR	4	Local	1	Asphalt	35	753	146	3,075	40	62	60	**47**	Mod	Marginal	44	17			**46**	4.0	0	10.0	8.3	6.3	10.0	10.0	9.5	10.0	9.4	9.6
3653	4250	10040	20	S	CENTER ST	W 50TH ST	W 53RD ST	4	Local	1	Asphalt	36	750	150	3,150	43	68	60	**51**	Mod	Fair	43	14			**51**	3.3	0	10.0	8.5	6.8	10.0	10.0	9.4	10.0	9.7	9.1
3349	3682	10040	30	S	CENTER ST	W 47TH ST	W 50TH ST	4	Local	1	Asphalt	36	779	156	3,272	39	64	60	**47**	Mod	Marginal	44	17			**46**	3.7	0	9.4	8.4	7.0	10.0	10.0	9.0	9.9	9.4	9.8
3621	4205	10050	10	S	CENTER ST	S DAVID ST	W 45TH ST	4	Local	1	Asphalt	36	535	107	2,247	80	71	60	**77**	Mod	V Good	7	13			**77**	3.0	0	10.0	9.1	9.6	10.0	10.0	10.0	10.0	9.0	9.6
3585	4159	10050	20	S	CENTER ST	S ASH ST	S DAVID ST	4	Local	1	Asphalt	36	399	80	1,676	42	57	60	**47**	Mod	Marginal	38	19			**46**	4.5	0	9.4	8.3	8.1	10.0	10.0	10.0	10.0	9.0	8.3
3346	3676	10050	30	S	CENTER ST	LAKE RD	S ASH ST	4	Local	1	Asphalt	36	411	82	1,726	46	80	60	**57**	Mod	Fair	30	25			**57**	2.4	0	10.0	7.6	8.0	10.0	10.0	10.0	10.0	9.0	8.8
2909	2997	10050	40	S	CENTER ST	CASPER MOUNTAIN RD	LAKE RD	4	Local	1	Asphalt	36	603	121	2,533	44	69	60	**52**	Mod	Fair	36	21			**52**	3.2	0	10.0	8.4	8.0	10.0	9.3	10.0	10.0	8.5	8.4
2267	2140	10060	10	S	CENTER ST	E 15TH ST	CUL-DE-SAC	4	Local	1	Asphalt	38	322	68	1,438	29	25	60	**28**	Mod	Poor	50	20			**27**	11.2	0	9.0	8.1	7.5	10.0	10.0	9.7	10.0	9.1	8.3
2537	2501	10070	10	S	CENTER ST	CUL-DE-SAC	E 15TH ST	4	Local	1	Asphalt	43	191	46	960	35	25	80	**32**	Strng	Poor	42	23			**31**	11.4	0	10.0	7.8	8.2	10.0	10.0	8.8	10.0	9.1	8.0
2478	2427	10080	10	S	CENTER ST	E 13TH ST	W 14TH ST	4	Local	1	Asphalt	40	375	83	1,750	60	46	80	**55**	Strng	Fair	19	21			**55**	6.2	0	10.0	8.1	8.8	10.0	10.0	9.7	10.0	8.9	9.4
1172	328	10090	10	S	CENTER ST	W 12TH ST	W 13TH ST	4	Local	1	Asphalt	55	370	113	2,374	74	57	60	**68**	Mod	Good	11	14			**68**	4.5	0	10.0	9.0	9.1	10.0	10.0	9.7	10.0	8.9	10.0
2343	2244	10100	10	S	CENTER ST	E 11TH ST	E 12TH ST	4	Local	1	Asphalt	54	370	111	2,331	80	63	60	**74**	Mod	V Good	1	19			**74**	3.8	0	9.9	8.4	10.0	10.0	10.0	10.0	10.0	8.9	10.0
2286	2160	10100	20	S	CENTER ST	E 10TH ST	E 11TH ST	4	Local	1	Asphalt	57	370	117	2,461	81	76	60	**79**	Mod	V Good	0	19			**79**	2.6	0	10.0	8.4	10.0	10.0	10.0	10.0	10.0	8.9	10.0
2232	2096	10100	30	S	CENTER ST	E 9TH ST	E 10TH ST	4	Local	1	Asphalt	55	369	113	2,368	83	52	80	**73**	Strng	V Good	0	17			**73**	5.3	0	10.0	8.8	10.0	10.0	10.0	10.0	10.0	8.7	10.0
6027	50032	2150	10		CENTRAL DR	TALON DR	JORDAN DR	4	Local	2	Concrete	40	1,949	433	9,095	60	53	60	**58**	Mod	Fair	0	0			**57**	5.1	0	10.0	6.3	10.0	10.0	10.0	7.5	10.0	10.0	9.6
3170	3390	2160	10		CENTRAL DR	CY AVE	ARROWHEAD RD	4	Local	1	Asphalt	55	355	108	2,278	40	39	60	**40**	Mod	Poor	49	10			**39**	7.6	0	8.8	8.9	6.6	10.0	10.0	10.0	10.0	9.7	9.5
6908	3326	2170	10		CENTRAL DR	ACCESS RD	CY AVE	4	Local	1	Asphalt	35	190	37	776	87	34	60	**69**	Mod	Good	8	5			**69**	9.0	0	10.0	9.7	10.0	10.0	10.0	10.0	10.0	9.5	9.0
4449	6274	2180	10		CHAPARRAL DR	CHAPPARAL DR	CHAPPARAL DR	4	Local	1	Asphalt	23	152	19	408	57	47	60	**54**	Mod	Fair	30	13			**53**	6.0	0	10.0	8.9	7.0	10.0	10.0	10.0	10.0	9.3	10.0
4451	6276	2180	20		CHAPARRAL DR	CHAPPARAL DR	CHAPPARAL DR	4	Local	1	Asphalt	23	111	14	298	60	59	80	**60**	Strng	Fair	0	39			**59**	4.2	0	10.0	5.7	10.0	10.0	10.0	10.0	10.0	9.1	10.0
4453	6278	2180	30		CHAPARRAL DR	CHAPPARAL DR	CHAPPARAL DR	4	Local	1	Asphalt	26	249	36	755	75	56	80	**69**	Strng	Good	0	25			**69**	4.6	0	10.0	7.7	10.0	10.0	10.0	10.0	10.0	8.8	10.0
4455	6280	2180	40		CHAPARRAL DR	CHAPPARAL DR	CHAPPARAL DR	4	Local	1	Asphalt	23	66	8	177	74	48	80	**65**	Strng	Good	0	26			**65**	5.8	0	10.0	7.6	10.0	10.0	10.0	10.0	10.0	8.7	10.0
4457	6282	2180	50		CHAPARRAL DR	CHAPPARAL DR	CHAPPARAL DR	4	Local	1	Asphalt	23	239	31	641	64	60	60	**63**	Mod	Good	17	20			**62**	4.2	0	8.9	8.1	9.7	10.0	10.0	10.0	10.0	9.2	9.5
4450	6275	2190	10		CHAPARRAL DR	CHAPPARAL DR	CUL-DE-SAC	4	Local	1	Asphalt	24	210	28	580	67	46	80	**60**	Strng	Good	13	20			**60**	6.2	0	10.0	7.7	8.7	10.0	10.0	10.0	10.0	9.7	10.0
4452	6277	2200	10		CHAPARRAL DR	CHAPPARAL DR	CUL-DE-SAC	4	Local	1	Asphalt	23	177	23	481	81	60	80	**74**	Strng	V Good	0	20			**74**	4.1	0	10.0	7.8	10.0	10.0	10.0	10.0	10.0	9.6	10.0
4454	6279	2210	10		CHAPARRAL DR	CHAPPARAL DR	CUL-DE-SAC	4	Local	1	Asphalt	24	125	17	356	84	42	80	**70**	Strng	V Good	0	16			**70**	7.0	0	10.0	8.8	10.0	10.0	10.0	10.0	10.0	8.9	10.0
4456	6281	2220	10		CHAPARRAL DR	CHAPPARAL DR	CUL-DE-SAC	4	Local	1	Asphalt	25	136	19	393	79	39	60	**66**	Mod	Good	12	10			**65**	7.7	0	10.0	9.1	10.0	10.0	10.0	10.0	10.0	9.5	8.5
1283	562	2240	10		CHEESBROUGH WAY	NEBRASKA AVE	MISSOURI CIR	4	Local	1	Asphalt	33	476	87	1,833	59	44	80	**54**	Strng	Fair	11	29			**54**	6.7	0	10.0	7.0	8.9	10.0	10.0	10.0	10.0	9.1	10.0
4420	6232	2250	10		CHENEY LOOP	WATERFORD	JONAH DR	4	Local	1	Asphalt	30	349	58	1,222	94	78	60	**89**	Mod	Excellent	3	3			**88**	2.5	0	10.0	9.8	10.0	10.0	10.0	10.0	10.0	9.7	9.6
4417	6227	2250	20		CHENEY LOOP	CHENEY LOOP	WATERFORD	4	Local	1	Asphalt	30	245	41	858	76	46	60	**66**	Mod	Good	15	8			**65**	6.3	0	10.0	9.8	10.0	10.0	10.0	10.0	10.0	8.8	8.1
4418	6229	2250	30		CHENEY LOOP	CHENEY LOOP	WATERFORD	4	Local	1	Asphalt	30	1,178	196	4,123	67	54	80	**63**	Strng	Good	11	22			**62**	5.0	0	10.0	7.5	10.0	10.0	10.0	10.0	10.0	9.7	8.6
4416	6226	2250	40		CHENEY LOOP	CUL-DE-SAC	CHENEY LOOP	4	Local	1	Asphalt	46	131	33	696	89	56	60	**78**	Mod	V Good	0	11			**78**	4.7	0	10.0	9.1	10.0	10.0	10.0	10.0	10.0	9.4	10.0
6943	3602	2260	10		CHEROKEE LN	VILLAGE DR	DEE LYLE CIR	4	Local	1	Asphalt	32	1,202	214	4,487	63	41	60	**56**	Mod	Fair	25	12			**55**	7.2	0	9.6	8.7	9.0	10.0	10.0	9.4	10.0	9.7	9.1
6727	1857	2260	20		CHEROKEE LN	DEE LYLE CIR	DEE LYLE CIR	4	Local	1	Asphalt	32	447	79	1,669	67	52	60	**62**	Mod	Good	19	14			**61**	5.3	0	10.0	8.5	9.0	10.0	10.0	10.0	10.0	9.6	8.9
3214	3461	2260	30		CHEROKEE LN	DEE LYLE CIR	VILLAGE DR	4	Local	1	Asphalt	32	334	59	1,247	80	38	60	**66**	Mod	Good	13	8			**65**	7.8	0	10.0	9.4	10.0	10.0	10.0	10.0	10.0	9.5	8.4
6649	1289	10110	10	S	CHERRY ST	W 13TH ST	W 14TH ST	4	Local	1	Asphalt	32	371	66	1,385	69	40	80	**59**	Strng	Fair	13	18			**59**	7.4	0	10.0	8.4	8.9	10.0	10.0	10.0	10.0	9.1	9.7
2252	2121	10120	10	S	CHERRY ST	W 12TH ST	W 13TH ST	4	Local	1	Asphalt	35	369	72	1,507	45	41	60	**44**	Mod	Marginal	37	18			**43**	7.1	0	10.0	8.4	6.6	10.0	10.0	9.6	10.0	9.1	10.0
2174	1998	10120	20	S	CHERRY ST	W 11TH ST	W 12TH ST	4	Local	1	Asphalt	33	430	79	1,656	44	50	60	**46**	Mod	Marginal	33	23			**45**	5.6	0	10.0	7.8	6.7	10.0	10.0	10.0	10.0	9.0	10.0
1217	409	10120	30	S	CHERRY ST	W COLLINS DR	W 11TH ST	4	Local	1	Asphalt	33	159	29	612	68	26	80	**54**	Strng	Fair	10	22			**54**	11.1	0	10.0	8.3	9.0	10.0	10.0	10.0	10.0	8.4	10.0

GISID	Agency ID	Street Number	Block Number	Street Prefix	On Street	From Street	To Street	FunCL Code	FunCL	Pavetype Code	Pavetype	Pavement Width (ft)	Pavement Length (ft)	Add Area (yd2)	Pavement Area (yd2)	Peripheral Concrete: Sidewalk Length (ft)	Sidewalk Area (yd2)	Curb & Gutter Length (ft)	Estimated Ramp Count	Zone Summary: Zone Name	Zone Code	Zone Length (ft)	Zone Current PCI	Zone Backlog (%)	Zone Network Index	Zone Rank	Project Summary: Project ID	Project Description	Project Block Count	Project Length (ft)	Project Area (yd2)
2341	2242	2070	50		CARRIAGE LN	E 12TH ST	SOMERSET CIR	4	Local	1	Asphalt	45	259	65	1,360	0	0	0	0	Zone 1	10	1,506,396	59	14	51	1	**2480**	2480 - BRETTON DR + Others	11	3,145	14,420
5706	2195	2080	10		CARRIAGE LN	CUL DE SAC	E 12TH ST	4	Local	1	Asphalt	46	305	78	1,637	0	0	0	0	Zone 1	10	1,506,396	59	14	51	1	**2960**	2960 - CARDIFF + Others	5	2,976	14,132
2241	2107	2080	20		CARRIAGE LN	CARRIAGE LN	CUL-DE-SAC	4	Local	1	Asphalt	50	136	38	800	0	0	0	0	Zone 1	10	1,506,396	59	14	51	1	**2960**	2960 - CARDIFF + Others	5	2,976	14,132
2240	2106	2080	30		CARRIAGE LN	CARDIFF	CUL-DE-SAC	4	Local	1	Asphalt	45	95	24	499	0	0	0	0	Zone 1	10	1,506,396	59	14	51	1	**2960**	2960 - CARDIFF + Others	5	2,976	14,132
6779	2102	2080	40		CARRIAGE LN	CARDIFF	CARDIFF	4	Local	1	Asphalt	45	902	226	4,736	0	0	0	0	Zone 1	10	1,506,396	59	14	51	1	**2960**	2960 - CARDIFF + Others	5	2,976	14,132
1134	281	2080	50		CARRIAGE LN	BRETTON DR	CARDIFF	4	Local	1	Asphalt	46	461	118	2,474	0	0	0	0	Zone 1	10	1,506,396	59	14	51	1	**3100**	3100 - CARRIAGE LN + Others	5	2,010	9,743
2041	1790	2080	60		CARRIAGE LN	E 8TH ST	BRETTON DR	4	Local	1	Asphalt	46	260	66	1,395	0	0	0	0	Zone 1	10	1,506,396	59	14	51	1	**3100**	3100 - CARRIAGE LN + Others	5	2,010	9,743
2019	1747	2080	70		CARRIAGE LN	LONG LN	E 8TH ST	4	Local	1	Asphalt	45	305	76	1,601	0	0	0	0	Zone 1	10	1,506,396	59	14	51	1	**3100**	3100 - CARRIAGE LN + Others	5	2,010	9,743
1953	1651	2080	80		CARRIAGE LN	SE WYOMING BLVD	LONG LN	4	Local	1	Asphalt	46	198	51	1,063	0	0	0	0	Zone 1	10	1,506,396	59	14	51	1	**3100**	3100 - CARRIAGE LN + Others	5	2,010	9,743
1927	1620	2090	10		CARRIAGE LN	SE WYOMING BLVD	EASTRIDGE MALL	4	Local	1	Asphalt	60	170	57	1,190	0	0	0	0	Zone 1	10	1,506,396	59	14	51	1	**3140**	3140 - LONG LN + Others	3	1,743	7,869
2843	2910	2100	10		CASCADE AVE	HYVIEW DR	W COFFMAN AVE	4	Local	1	Asphalt	32	268	48	1,001	0	0	0	0	Zone 1	10	1,506,396	59	14	51	1	**3160**	3160 - HYVIEW DR + Others	4	2,227	8,039
2202	2034	2100	20		CASCADE AVE	CY AVE	HYVIEW DR	4	Local	1	Asphalt	32	246	44	918	0	0	0	0	Zone 1	10	1,506,396	59	14	51	1	**3160**	3160 - HYVIEW DR + Others	4	2,227	8,039
9250	6101	2110	10		CASPER ST	LARAMIE AVE	FAIRGROUNDS RD	4	Local	1	Asphalt	34	349	66	1,384	0	0	0	0	Zone 1	10	1,506,396	59	14	51	1	**3180**	3180 - CASPER ST + Others	6	2,292	8,230
7838	351184	2110	20		CASPER ST	LARAMIE AVE	FAIRGROUNDS RD	4	Local	1	Asphalt	32	577	103	2,154	0	0	0	0	Zone 1	10	1,506,396	59	14	51	1	**3180**	3180 - CASPER ST + Others	6	2,292	8,230
1034	62	10000	10	S	CEDAR ST	GOODSTEIN DR	W 60TH ST	4	Local	1	Asphalt	29	1,132	182	3,830	0	0	0	0	Zone 1	10	1,506,396	59	14	51	1	**8180**	8180 - CHESTNUT ST + Others	5	3,899	13,852
3073	3254	10010	10	S	CEDAR ST	W 21ST ST	DEAD END	4	Local	1	Asphalt	34	206	39	817	0	0	0	0	Zone 1	10	1,506,396	59	14	51	1	**10860**	10860 - WALNUT ST + Others	4	1,616	5,204
1340	637	10010	30	S	CEDAR ST	W 20TH ST	W 21ST ST	4	Local	1	Asphalt	33	500	92	1,925	0	0	0	0	Zone 1	10	1,506,396	59	14	51	1	**10820**	10820 - CEDAR ST + Others	3	1,405	5,685
2967	3079	10010	40	S	CEDAR ST	W 19TH ST	W 20TH ST	4	Local	1	Asphalt	33	567	104	2,183	0	0	0	0	Zone 1	10	1,506,396	59	14	51	1	**10820**	10820 - CEDAR ST + Others	3	1,405	5,685
2868	2944	10010	50	S	CEDAR ST	W 17TH ST	W 19TH ST	4	Local	1	Asphalt	25	696	97	2,030	0	0	0	0	Zone 1	10	1,506,396	59	14	51	1	**10740**	10740 - CEDAR ST + Others	5	2,525	8,628
6831	2574	10010	60	S	CEDAR ST	W 15TH ST	W 17TH ST	4	Local	1	Asphalt	24	737	98	2,064	0	0	0	0	Zone 1	10	1,506,396	59	14	51	1	**10740**	10740 - CEDAR ST + Others	5	2,525	8,628
1720	1279	10020	10	S	CEDAR ST	W 13TH ST	W 14TH ST	4	Local	1	Asphalt	35	371	72	1,515	0	0	0	0	Zone 1	10	1,506,396	59	14	51	1	**10800**	10800 - BOXELDER ST + Others	5	1,851	7,083
1308	599	10030	10	S	CEDAR ST	W 12TH ST	W 13TH ST	4	Local	1	Asphalt	41	369	84	1,765	0	0	0	0	Zone 1	10	1,506,396	59	14	51	1	**10880**	10880 - CEDAR ST + Others	5	2,043	8,644
2357	2259	10030	20	S	CEDAR ST	W 11TH ST	W 12TH ST	4	Local	1	Asphalt	34	430	81	1,706	0	0	0	0	Zone 1	10	1,506,396	59	14	51	1	**10880**	10880 - CEDAR ST + Others	5	2,043	8,644
2274	2148	10030	30	S	CEDAR ST	W 10TH ST	W 11TH ST	4	Local	1	Asphalt	36	369	74	1,550	0	0	0	0	Zone 1	10	1,506,396	59	14	51	1	**10880**	10880 - CEDAR ST + Others	5	2,043	8,644
2163	1981	10030	40	S	CEDAR ST	W COLLINS DR	W 10TH ST	4	Local	1	Asphalt	35	445	87	1,817	0	0	0	0	Zone 1	10	1,506,396	59	14	51	1	**10880**	10880 - CEDAR ST + Others	5	2,043	8,644
4579	2800	2120	10		CENTENNIAL CT	CENTENNIAL HILLS BLVD	HEATHROW AVE	4	Local	1	Asphalt	31	1,140	196	4,123	0	0	0	0	Zone 1	10	1,506,396	59	14	51	1	**3220**	3220 - CENTENNIAL HILLS BLVD + Others	4	2,643	12,130
5080	5044	2130	10		CENTENNIAL HILLS BLVD	YORKSHIRE AVE	WATERFORD	4	Local	1	Asphalt	43	833	199	4,179	0	0	0	0	Zone 1	10	1,506,396	59	14	51	1	**3200**	3200 - CENTENNIAL HILLS BLVD + Others	3	1,924	9,201
5068	5923	2130	20		CENTENNIAL HILLS BLVD	HEATHROW AVE	YORKSHIRE AVE	4	Local	1	Asphalt	44	259	63	1,330	0	0	0	0	Zone 1	10	1,506,396	59	14	51	1	**3220**	3220 - CENTENNIAL HILLS BLVD + Others	4	2,643	12,130
4498	5922	2130	30		CENTENNIAL HILLS BLVD	CENTENNIAL CT	HEATHROW AVE	4	Local	1	Asphalt	44	828	202	4,250	0	0	0	0	Zone 1	10	1,506,396	59	14	51	1	**3220**	3220 - CENTENNIAL HILLS BLVD + Others	4	2,643	12,130
2264	2137	2130	40		CENTENNIAL HILLS BLVD	SE WYOMING BLVD	CENTENNIAL CT	4	Local	1	Asphalt	50	416	116	2,427	0	0	0	0	Zone 1	10	1,506,396	59	14	51	1	**3220**	3220 - CENTENNIAL HILLS BLVD + Others	4	2,643	12,130
6029	50035	2140	10		CENTENNIAL VILLAGE DR	SE WYOMING BLVD	HEATHROW AVE	4	Local	1	Asphalt	44	382	93	1,961	0	0	0	0	Zone 1	10	1,506,396	59	14	51	1	**3200**	3200 - CENTENNIAL HILLS BLVD + Others	3	1,924	9,201
6426	12167	2140	20		CENTENNIAL VILLAGE DR	HEATHROW AVE	GOSFIELD ST	4	Local	1	Asphalt	39	732	159	3,331	0	0	0	0	Zone 1	10	1,506,396	59	14	51	1	**3240**	3240 - DARTFORD CT + Others	8	3,954	12,938
6279	12168	2140	30		CENTENNIAL VILLAGE DR	GOSFIELD ST	WATERFORD	4	Local	1	Asphalt	36	693	139	2,911	0	0	0	0	Zone 1	10	1,506,396	59	14	51	1	**1280**	1280 - FREEDOM CIR + Others	9	5,527	19,609
1480	887	7560	10	N	CENTER ST	E F ST	E G ST	3	Collector	1	Asphalt	45	334	84	1,754	0	0	0	0	Zone 1	10	1,506,396	59	14	51	1	**9640**	9640 - CENTER ST	4	1,351	5,710
1273	543	7560	20	N	CENTER ST	E G ST	E H ST	3	Collector	1	Asphalt	36	340	68	1,428	0	0	0	0	Zone 1	10	1,506,396	59	14	51	1	**9640**	9640 - CENTER ST	4	1,351	5,710
1400	754	7560	30	N	CENTER ST	E H ST	E J ST	3	Collector	1	Asphalt	33	340	62	1,309	0	0	0	0	Zone 1	10	1,506,396	59	14	51	1	**9640**	9640 - CENTER ST	4	1,351	5,710
6469	139	7560	40	N	CENTER ST	E J ST	E K ST	3	Collector	1	Asphalt	31	337	58	1,219	0	0	0	0	Zone 1	10	1,506,396	59	14	51	1	**9640**	9640 - CENTER ST	4	1,351	5,710
1396	747	7580	10	N	CENTER ST	E K ST	E L ST	4	Local	1	Asphalt	31	482	83	1,743	0	0	0	0	Zone 1	10	1,506,396	59	14	51	1	**7400**	7400 - L ST + Others	5	2,215	9,248
6565	351094	7580	20	N	CENTER ST	PRIVATE DR	E L ST	4	Local	1	Asphalt	33	425	78	1,636	0	0	0	0	Zone 1	10	1,506,396	59	14	51	1	**7340**	7340 - M ST + Others	13	3,518	13,421
9116	792	7580	30	N	CENTER ST	E M ST	PRIVATE DR	4	Local	1	Asphalt	33	63	12	243	0	0	0	0	Zone 1	10	1,506,396	59	14	51	1	**7340**	7340 - M ST + Others	13	3,518	13,421
9107	683	7580	40	N	CENTER ST	PRIVATE DR	E M ST	4	Local	1	Asphalt	33	39	7	150	0	0	0	0	Zone 1	10	1,506,396	59	14	51	1	**7340**	7340 - M ST + Others	13	3,518	13,421
3680	4299	10040	10	S	CENTER ST	W 53RD ST	GOODSTEIN DR	4	Local	1	Asphalt	35	753	146	3,075	0	0	0	0	Zone 1	10	1,506,396	59	14	51	1	**10920**	10920 - CENTER ST + Others	5	2,228	9,772
3653	4250	10040	20	S	CENTER ST	W 50TH ST	W 53RD ST	4	Local	1	Asphalt	36	750	150	3,150	0	0	0	0	Zone 1	10	1,506,396	59	14	51	1	**10920**	10920 - CENTER ST + Others	5	2,228	9,772
3349	3682	10040	30	S	CENTER ST	W 47TH ST	W 50TH ST	4	Local	1	Asphalt	36	779	156	3,272	0	0	0	0	Zone 1	10	1,506,396	59	14	51	1	**10900**	10900 - CENTER ST + Others	5	1,712	7,082
3621	4205	10050	10	S	CENTER ST	S DAVID ST	W 45TH ST	4	Local	1	Asphalt	36	535	107	2,247	0	0	0	0	Zone 1	10	1,506,396	59	14	51	1	**10580**	10580 - ASH ST + Others	6	3,158	13,279
3585	4159	10050	20	S	CENTER ST	S ASH ST	S DAVID ST	4	Local	1	Asphalt	36	399	80	1,676	0	0	0	0	Zone 1	10	1,506,396	59	14	51	1	**4100**	4100 - CENTER ST + Others	8	3,865	16,665
3346	3676	10050	30	S	CENTER ST	LAKE RD	S ASH ST	4	Local	1	Asphalt	36	411	82	1,726	0	0	0	0	Zone 1	10	1,506,396	59	14	51	1	**4100**	4100 - CENTER ST + Others	8	3,865	16,665
2909	2997	10050	40	S	CENTER ST	CASPER MOUNTAIN RD	LAKE RD	4	Local	1	Asphalt	36	603	121	2,533	0	0	0	0	Zone 1	10	1,506,396	59	14	51	1	**4100**	4100 - CENTER ST + Others	8	3,865	16,665
2267	2140	10060	10	S	CENTER ST	E 15TH ST	CUL-DE-SAC	4	Local	1	Asphalt	38	322	68	1,438	0	0	0	0	Zone 1	10	1,506,396	59	14	51	1	**4940**	4940 - 14TH ST + Others	6	1,851	7,920
2537	2501	10070	10	S	CENTER ST	CUL-DE-SAC	E 15TH ST	4	Local	1	Asphalt	43	191	46	960	0	0	0	0	Zone 1	10	1,506,396	59	14	51	1	**4940**	4940 - 14TH ST + Others	6	1,851	7,920
2478	2427	10080	10	S	CENTER ST	E 13TH ST	W 14TH ST	4	Local	1	Asphalt	40	375	83	1,750	0	0	0	0	Zone 1	10	1,506,396	59	14	51	1	**10940**	10940 - CENTER ST + Others	6	1,972	7,518
1172	328	10090	10	S	CENTER ST	W 12TH ST	W 13TH ST	4	Local	1	Asphalt	55	370	113	2,374	0	0	0	0	Zone 1	10	1,506,396	59	14	51	1	**4560**	4560 - CENTER ST + Others	10	3,736	17,913
2343	2244	10100	10	S	CENTER ST	E 11TH ST	E 12TH ST	4	Local	1	Asphalt	54	370	111	2,331	0	0	0	0	Zone 1	10	1,506,396	59	14	51	1	**4560**	4560 - CENTER ST + Others	10	3,736	17,913
2286	2160	10100	20	S	CENTER ST	E 10TH ST	E 11TH ST	4	Local	1	Asphalt	57	370	117	2,461	0	0	0	0	Zone 1	10	1,506,396	59	14	51	1	**4560**	4560 - CENTER ST + Others	10	3,736	17,913
2232	2096	10100	30	S	CENTER ST	E 9TH ST	E 10TH ST	4	Local	1	Asphalt	55	369	113	2,368	0	0	0	0	Zone 1	10	1,506,396	59	14	51	1	**4560**	4560 - CENTER ST + Others	10	3,736	17,913
6027	50032	2150	10		CENTRAL DR	TALON DR	JORDAN DR	4	Local	2	Concrete	40	1,949	433	9,095	0	0	0	0	Zone 1	10	1,506,396	59	14	51	1	**3260**	3260 - CENTRAL DR + Others	5	3,171	15,615
3170	3390	2160	10		CENTRAL DR	CY AVE	ARROWHEAD RD	4	Local	1	Asphalt	55	355	108	2,278	0	0	0	0	Zone 1	10	1,506,396	59	14	51	1	**1300**	1300 - ARROWHEAD RD + Others	3	1,309	6,214
6908	3326	2170	10		CENTRAL DR	ACCESS RD	CY AVE	4	Local	1	Asphalt	35	190	37	776	0	0	0	0	Zone 1	10	1,506,396	59	14	51	1	**3180**	3180 - CASPER ST + Others	6	2,292	8,230
4449	6274	2180	10		CHAPARRAL DR	CHAPPARAL DR	CHAPPARAL DR	4	Local	1	Asphalt	23	152	19	408	0	0	0	0	Zone 1	10	1,506,396	59	14	51	1	**3280**	3280 - STAGECOACH DR + Others	8	1,766	5,091
4451	6276	2180	20		CHAPARRAL DR	CHAPPARAL DR	CHAPPARAL DR	4	Local	1	Asphalt	23	111	14	298	0	0	0	0	Zone 1	10	1,506,396	59	14	51	1	**3280**	3280 - STAGECOACH DR + Others	8	1,766	5,091
4453	6278	2180	30		CHAPARRAL DR	CHAPPARAL DR	CHAPPARAL DR	4	Local	1	Asphalt	26	249	36	755	0	0	0	0	Zone 1	10	1,506,396	59	14	51	1	**3300**	3300 - CHAPARRAL DR + Others	7	1,202	3,383
4455	6280	2180	40		CHAPARRAL DR	CHAPPARAL DR	CHAPPARAL DR	4	Local	1	Asphalt	23	66	8	177	0	0	0	0	Zone 1	10	1,506,396	59	14	51	1	**3300**	3300 - CHAPARRAL DR + Others	7	1,202	3,383
4457	6282	2180	50		CHAPARRAL DR	CHAPPARAL DR	CHAPPARAL DR	4	Local	1	Asphalt	23	239	31	641	0	0	0	0	Zone 1	10	1,506,396	59	14	51	1	**3300**	3300 - CHAPARRAL DR + Others	7	1,202	3,383
4450	6275	2190	10		CHAPARRAL DR	CHAPPARAL DR	CUL-DE-SAC	4	Local	1	Asphalt	24	210	28	580	0	0	0	0	Zone 1	10	1,506,396	59	14	51	1	**3300**	3300 - CHAPARRAL DR + Others	7	1,202	3,383
4452	6277	2200	10		CHAPARRAL DR	CHAPPARAL DR	CUL-DE-SAC	4	Local	1	Asphalt	23	177	23	481	0	0	0	0	Zone 1	10	1,506,396	59	14	51	1	**3300**	3300 - CHAPARRAL DR + Others	7	1,202	3,383
4454	6279	2210	10		CHAPARRAL DR	CHAPPARAL DR	CUL-DE-SAC	4	Local	1	Asphalt	24	125	17	356	0	0	0	0	Zone 1	10	1,506,396	59	14	51	1	**3300**	3300 - CHAPARRAL DR + Others	7	1,202	3,383
4456	6281	2220	10		CHAPARRAL DR	CHAPPARAL DR	CUL-DE-SAC	4	Local	1	Asphalt	25	136	19	393	0	0	0	0	Zone 1	10	1,506,396	59	14	51	1	**3300**	3300 - CHAPARRAL DR + Others	7	1,202	3,383
1283	562	2240	10		CHEESBROUGH WAY	NEBRASKA AVE	MISSOURI CIR	4	Local	1	Asphalt	33	476	87	1,833	0	0	0	0	Zone 1	10	1,506,396	59	14	51	1	**3340**	3340 - 9TH ST + Others	7	2,783	10,503
4420	6232	2250	10		CHENEY LOOP	WATERFORD	JONAH DR	4	Local	1	Asphalt	30	349	58	1,222	0	0	0	0	Zone 1	10	1,506,396	59	14	51	1	**3760**	3760 - WATERFORD + Others	16	7,291	26,710
4417	6227	2250	20		CHENEY LOOP	CHENEY LOOP	WATERFORD	4	Local	1	Asphalt	30	245	41	858	0	0	0	0	Zone 1	10	1,506,396	59	14	51	1	**3320**	3320 - CHENEY LOOP + Others	8	3,710	13,795
4418	6229	2250	30		CHENEY LOOP	CHENEY LOOP	WATERFORD	4	Local	1	Asphalt	30	1,178	196	4,123	0	0	0	0	Zone 1	10	1,506,396	59	14	51	1	**3320**	3320 - CHENEY LOOP + Others	8	3,710	13,795
4416	6226	2250	40		CHENEY LOOP	CUL-DE-SAC	CHENEY LOOP	4	Local	1	Asphalt	46	131	33	696	0	0	0	0	Zone 1	10	1,506,396	59	14	51	1	**3320**	3320 - CHENEY LOOP + Others	8	3,710	13,795
6943	3602	2260	10		CHEROKEE LN	VILLAGE DR	DEE LYLE CIR	4	Local	1	Asphalt	32	1,202	214	4,487	0	0	0	0	Zone 1	10	1,506,396	59	14	51	1	**3360**	3360 - CHEROKEE LN + Others	5	3,401	13,134
6727	1857	2260	20		CHEROKEE LN	DEE LYLE CIR	DEE LYLE CIR	4	Local	1	Asphalt	32	447	79	1,669	0	0	0	0	Zone 1	10	1,506,396	59	14	51	1	**3360**	3360 - CHEROKEE LN + Others	5	3,401	13,134
3214	3461	2260	30		CHEROKEE LN	DEE LYLE CIR	VILLAGE DR	4	Local	1	Asphalt	32	334	59	1,247	0	0	0	0	Zone 1	10	1,506,396	59	14	51	1	**3360**	3360 - CHEROKEE LN + Others	5	3,401	13,134
6649	1289	10110	10	S	CHERRY ST	W 13TH ST	W 14TH ST	4	Local	1	Asphalt	32	371	66	1,385	0	0	0	0	Zone 1	10	1,506,396	59	14	51	1	**10800**	10800 - BOXELDER ST + Others	5	1,851	7,083
2252	2121	10120	10	S	CHERRY ST	W 12TH ST	W 13TH ST	4	Local	1	Asphalt	35	369	72	1,507	0	0	0	0	Zone 1	10	1,506,396	59	14	51	1	**10960**	10960 - CHERRY ST + Others	5	1,630	6,166
2174	1998	10120	20	S	CHERRY ST	W 11TH ST	W 12TH ST	4	Local	1	Asphalt	33	430	79	1,656	0	0	0	0	Zone 1	10	1,506,396	59	14	51	1	**10960**	10960 - CHERRY ST + Others	5	1,630	6,166
1217	409	10120	30	S	CHERRY ST	W COLLINS DR	W 11TH ST	4	Local	1	Asphalt	33	159	29	612	0	0	0	0	Zone 1	10	1,506,396	59	14	51	1	**10960**	10960 - CHERRY ST + Others	5	1,630	6,166

City of Casper, WY
Street Inventory and Condition Summarry - Sorted by Street Name

GISID	Agency ID	Street Number	Block Number	Street Prefix	On Street	From Street	To Street	FunCL Code	FunCL	Pavetype Code	Pavetype	Pavement Width (ft)	Pavement Length (ft)	Add Area (yd2)	Pavement Area (yd2)	Project Current PCI	Project Condition Rating	Project Strength Code	Project FunCl Code	Project Pavetype Code
2341	2242	2070	50		CARRIAGE LN	E 12TH ST	SOMERSET CIR	4	Local	1	Asphalt	45	259	65	1,360	58	Fair	2	4	1
5706	2195	2080	10		CARRIAGE LN	CUL DE SAC	E 12TH ST	4	Local	1	Asphalt	46	305	78	1,637	56	Fair	2	4	1
2241	2107	2080	20		CARRIAGE LN	CARRIAGE LN	CUL-DE-SAC	4	Local	1	Asphalt	50	136	38	800	56	Fair	2	4	1
2240	2106	2080	30		CARRIAGE LN	CARDIFF	CUL-DE-SAC	4	Local	1	Asphalt	45	95	24	499	56	Fair	2	4	1
6779	2102	2080	40		CARRIAGE LN	CARDIFF	CARDIFF	4	Local	1	Asphalt	45	902	226	4,736	56	Fair	2	4	1
1134	281	2080	50		CARRIAGE LN	BRETTON DR	CARDIFF	4	Local	1	Asphalt	46	461	118	2,474	64	Good	2	4	1
2041	1790	2080	60		CARRIAGE LN	E 8TH ST	BRETTON DR	4	Local	1	Asphalt	46	260	66	1,395	64	Good	2	4	1
2019	1747	2080	70		CARRIAGE LN	LONG LN	E 8TH ST	4	Local	1	Asphalt	45	305	76	1,601	64	Good	2	4	1
1953	1651	2080	80		CARRIAGE LN	SE WYOMING BLVD	LONG LN	4	Local	1	Asphalt	46	198	51	1,063	64	Good	2	4	1
1927	1620	2090	10		CARRIAGE LN	SE WYOMING BLVD	EASTRIDGE MALL	4	Local	1	Asphalt	60	170	57	1,190	37	Poor	2	4	1
2843	2910	2100	10		CASCADE AVE	HYVIEW DR	W COFFMAN AVE	4	Local	1	Asphalt	32	268	48	1,001	39	Poor	3	4	1
2202	2034	2100	20		CASCADE AVE	CY AVE	HYVIEW DR	4	Local	1	Asphalt	32	246	44	918	39	Poor	3	4	1
9250	6101	2110	10		CASPER ST	LARAMIE AVE	FAIRGROUNDS RD	4	Local	1	Asphalt	34	349	66	1,384	70	V Good	2	4	1
7838	351184	2110	20		CASPER ST	LARAMIE AVE	FAIRGROUNDS RD	4	Local	1	Asphalt	32	577	103	2,154	70	V Good	2	4	1
1034	62	10000	10	S	CEDAR ST	GOODSTEIN DR	W 60TH ST	4	Local	1	Asphalt	29	1,132	182	3,830	50	Fair	2	4	1
3073	3254	10010	10	S	CEDAR ST	W 21ST ST	DEAD END	4	Local	1	Asphalt	34	206	39	817	22	V Poor	2	4	1
1340	637	10010	30	S	CEDAR ST	W 20TH ST	W 21ST ST	4	Local	1	Asphalt	33	500	92	1,925	42	Marginal	2	4	1
2967	3079	10010	40	S	CEDAR ST	W 19TH ST	W 20TH ST	4	Local	1	Asphalt	33	567	104	2,183	42	Marginal	2	4	1
2868	2944	10010	50	S	CEDAR ST	W 17TH ST	W 19TH ST	4	Local	1	Asphalt	25	696	97	2,030	48	Marginal	2	4	1
6831	2574	10010	60	S	CEDAR ST	W 15TH ST	W 17TH ST	4	Local	1	Asphalt	24	737	98	2,064	48	Marginal	2	4	1
1720	1279	10020	10	S	CEDAR ST	W 13TH ST	W 14TH ST	4	Local	1	Asphalt	35	371	72	1,515	54	Fair	3	4	1
1308	599	10030	10	S	CEDAR ST	W 12TH ST	W 13TH ST	4	Local	1	Asphalt	41	369	84	1,765	30	Poor	3	4	1
2357	2259	10030	20	S	CEDAR ST	W 11TH ST	W 12TH ST	4	Local	1	Asphalt	34	430	81	1,706	30	Poor	3	4	1
2274	2148	10030	30	S	CEDAR ST	W 10TH ST	W 11TH ST	4	Local	1	Asphalt	36	369	74	1,550	30	Poor	3	4	1
2163	1981	10030	40	S	CEDAR ST	W COLLINS DR	W 10TH ST	4	Local	1	Asphalt	35	445	87	1,817	30	Poor	3	4	1
4579	2800	2120	10		CENTENNIAL CT	CENTENNIAL HILLS BLVD	HEATHROW AVE	4	Local	1	Asphalt	31	1,140	196	4,123	49	Marginal	2	4	1
5080	5044	2130	10		CENTENNIAL HILLS BLVD	YORKSHIRE AVE	WATERFORD	4	Local	1	Asphalt	43	833	199	4,179	42	Marginal	2	4	1
5068	5923	2130	20		CENTENNIAL HILLS BLVD	HEATHROW AVE	YORKSHIRE AVE	4	Local	1	Asphalt	44	259	63	1,330	49	Marginal	2	4	1
4498	5922	2130	30		CENTENNIAL HILLS BLVD	CENTENNIAL CT	HEATHROW AVE	4	Local	1	Asphalt	44	828	202	4,250	49	Marginal	2	4	1
2264	2137	2130	40		CENTENNIAL HILLS BLVD	SE WYOMING BLVD	CENTENNIAL CT	4	Local	1	Asphalt	50	416	116	2,427	49	Marginal	2	4	1
6029	50035	2140	10		CENTENNIAL VILLAGE DR	SE WYOMING BLVD	HEATHROW AVE	4	Local	1	Asphalt	44	382	93	1,961	42	Marginal	2	4	1
6426	12167	2140	20		CENTENNIAL VILLAGE DR	HEATHROW AVE	GOSFIELD ST	4	Local	1	Asphalt	39	732	159	3,331	68	Good	2	4	1
6279	12168	2140	30		CENTENNIAL VILLAGE DR	GOSFIELD ST	WATERFORD	4	Local	1	Asphalt	36	693	139	2,911	79	V Good	2	4	1
1480	887	7560	10	N	CENTER ST	E F ST	E G ST	3	Collector	1	Asphalt	45	334	84	1,754	53	Fair	2	3	1
1273	543	7560	20	N	CENTER ST	E G ST	E H ST	3	Collector	1	Asphalt	36	340	68	1,428	53	Fair	2	3	1
1400	754	7560	30	N	CENTER ST	E H ST	E J ST	3	Collector	1	Asphalt	33	340	62	1,309	53	Fair	2	3	1
6469	139	7560	40	N	CENTER ST	E J ST	E K ST	3	Collector	1	Asphalt	31	337	58	1,219	53	Fair	2	3	1
1396	747	7580	10	N	CENTER ST	E K ST	E L ST	4	Local	1	Asphalt	31	482	83	1,743	54	Fair	2	4	1
6565	351094	7580	20	N	CENTER ST	PRIVATE DR	E L ST	4	Local	1	Asphalt	33	425	78	1,636	65	Good	2	4	1
9116	792	7580	30	N	CENTER ST	E M ST	PRIVATE DR	4	Local	1	Asphalt	33	63	12	243	65	Good	2	4	1
9107	683	7580	40	N	CENTER ST	PRIVATE DR	E M ST	4	Local	1	Asphalt	33	39	7	150	65	Good	2	4	1
3680	4299	10040	10	S	CENTER ST	W 53RD ST	GOODSTEIN DR	4	Local	1	Asphalt	35	753	146	3,075	48	Marginal	2	4	1
3653	4250	10040	20	S	CENTER ST	W 50TH ST	W 53RD ST	4	Local	1	Asphalt	36	750	150	3,150	48	Marginal	2	4	1
3349	3682	10040	30	S	CENTER ST	W 47TH ST	W 50TH ST	4	Local	1	Asphalt	36	779	156	3,272	40	Marginal	2	4	1
3621	4205	10050	10	S	CENTER ST	S DAVID ST	W 45TH ST	4	Local	1	Asphalt	36	535	107	2,247	69	Good	2	4	1
3585	4159	10050	20	S	CENTER ST	S ASH ST	S DAVID ST	4	Local	1	Asphalt	36	399	80	1,676	55	Fair	2	4	1
3346	3676	10050	30	S	CENTER ST	LAKE RD	S ASH ST	4	Local	1	Asphalt	36	411	82	1,726	55	Fair	2	4	1
2909	2997	10050	40	S	CENTER ST	CASPER MOUNTAIN RD	LAKE RD	4	Local	1	Asphalt	36	603	121	2,533	55	Fair	2	4	1
2267	2140	10060	10	S	CENTER ST	E 15TH ST	CUL-DE-SAC	4	Local	1	Asphalt	38	322	68	1,438	38	Poor	2	4	1
2537	2501	10070	10	S	CENTER ST	CUL-DE-SAC	E 15TH ST	4	Local	1	Asphalt	43	191	46	960	38	Poor	2	4	1
2478	2427	10080	10	S	CENTER ST	E 13TH ST	W 14TH ST	4	Local	1	Asphalt	40	375	83	1,750	45	Marginal	2	4	1
1172	328	10090	10	S	CENTER ST	W 12TH ST	W 13TH ST	4	Local	1	Asphalt	55	370	113	2,374	72	V Good	2	4	1
2343	2244	10100	10	S	CENTER ST	E 11TH ST	E 12TH ST	4	Local	1	Asphalt	54	370	111	2,331	72	V Good	2	4	1
2286	2160	10100	20	S	CENTER ST	E 10TH ST	E 11TH ST	4	Local	1	Asphalt	57	370	117	2,461	72	V Good	2	4	1
2232	2096	10100	30	S	CENTER ST	E 9TH ST	E 10TH ST	4	Local	1	Asphalt	55	369	113	2,368	72	V Good	2	4	1
6027	50032	2150	10		CENTRAL DR	TALON DR	JORDAN DR	4	Local	2	Concrete	40	1,949	433	9,095	62	Good	2	4	2
3170	3390	2160	10		CENTRAL DR	CY AVE	ARROWHEAD RD	4	Local	1	Asphalt	55	355	108	2,278	49	Marginal	2	4	1
6908	3326	2170	10		CENTRAL DR	ACCESS RD	CY AVE	4	Local	1	Asphalt	35	190	37	776	70	V Good	2	4	1
4449	6274	2180	10		CHAPARRAL DR	CHAPPARAL DR	CHAPPARAL DR	4	Local	1	Asphalt	23	152	19	408	48	Marginal	2	4	1
4451	6276	2180	20		CHAPARRAL DR	CHAPPARAL DR	CHAPPARAL DR	4	Local	1	Asphalt	23	111	14	298	48	Marginal	2	4	1
4453	6278	2180	30		CHAPARRAL DR	CHAPPARAL DR	CHAPPARAL DR	4	Local	1	Asphalt	26	249	36	755	66	Good	3	4	1
4455	6280	2180	40		CHAPARRAL DR	CHAPPARAL DR	CHAPPARAL DR	4	Local	1	Asphalt	23	66	8	177	66	Good	3	4	1
4457	6282	2180	50		CHAPARRAL DR	CHAPPARAL DR	CHAPPARAL DR	4	Local	1	Asphalt	23	239	31	641	66	Good	3	4	1
4450	6275	2190	10		CHAPARRAL DR	CHAPPARAL DR	CUL-DE-SAC	4	Local	1	Asphalt	24	210	28	580	66	Good	3	4	1
4452	6277	2200	10		CHAPARRAL DR	CHAPPARAL DR	CUL-DE-SAC	4	Local	1	Asphalt	23	177	23	481	66	Good	3	4	1
4454	6279	2210	10		CHAPARRAL DR	CHAPPARAL DR	CUL-DE-SAC	4	Local	1	Asphalt	24	125	17	356	66	Good	3	4	1
4456	6281	2220	10		CHAPARRAL DR	CHAPPARAL DR	CUL-DE-SAC	4	Local	1	Asphalt	25	136	19	393	66	Good	3	4	1
1283	562	2240	10		CHEESBROUGH WAY	NEBRASKA AVE	MISSOURI CIR	4	Local	1	Asphalt	33	476	87	1,833	47	Marginal	2	4	1
4420	6232	2250	10		CHENEY LOOP	WATERFORD	JONAH DR	4	Local	1	Asphalt	30	349	58	1,222	82	V Good	2	4	1
4417	6227	2250	20		CHENEY LOOP	CHENEY LOOP	WATERFORD	4	Local	1	Asphalt	30	245	41	858	68	Good	2	4	1
4418	6229	2250	30		CHENEY LOOP	CHENEY LOOP	WATERFORD	4	Local	1	Asphalt	30	1,178	196	4,123	68	Good	2	4	1
4416	6226	2250	40		CHENEY LOOP	CUL-DE-SAC	CHENEY LOOP	4	Local	1	Asphalt	46	131	33	696	68	Good	2	4	1
6943	3602	2260	10		CHEROKEE LN	VILLAGE DR	DEE LYLE CIR	4	Local	1	Asphalt	32	1,202	214	4,487	55	Fair	2	4	1
6727	1857	2260	20		CHEROKEE LN	DEE LYLE CIR	DEE LYLE CIR	4	Local	1	Asphalt	32	447	79	1,669	55	Fair	2	4	1
3214	3461	2260	30		CHEROKEE LN	DEE LYLE CIR	VILLAGE DR	4	Local	1	Asphalt	32	334	59	1,247	55	Fair	2	4	1
6649	1289	10110	10	S	CHERRY ST	W 13TH ST	W 14TH ST	4	Local	1	Asphalt	32	371	66	1,385	54	Fair	3	4	1
2252	2121	10120	10	S	CHERRY ST	W 12TH ST	W 13TH ST	4	Local	1	Asphalt	35	369	72	1,507	44	Marginal	2	4	1
2174	1998	10120	20	S	CHERRY ST	W 11TH ST	W 12TH ST	4	Local	1	Asphalt	33	430	79	1,656	44	Marginal	2	4	1
1217	409	10120	30	S	CHERRY ST	W COLLINS DR	W 11TH ST	4	Local	1	Asphalt	33	159	29	612	44	Marginal	2	4	1

IMS Easy Street Analysis

GISID	Agency ID	Street Number	Block Number	Street Prefix	On Street	From Street	To Street	FunCL Code	FunCL	Pavetype Code	Pavetype	Pavement Width (ft)	Pavement Length (ft)	Add Area (yd2)	Pavement Area (yd2)	**Condition Summary**												**Condition Details**													
																Surface Distress Index (SDI)	Roughness Index (RI)	Structural Index (SI)	Pavement Cndtn Index (PCI)	Strength Rating	Condition Rating	Load Assoc Distress Deducts (LADD)	Non-Load Distress Deducts (NLAD)	PCI Override (OPCI)	OPCI Date	Current Segment PCI (CPCI)	Segment IRI (mm/m)	Deflection Results	Rutting (ACP Only)	L&T Cracking / Linear Crk	Alligator Cracking Divided Slab / Blow Up	Map Crk / Crnr Brk / D Crk	Edge Cracking Joint Spall / Joint Sealant	Distortions / Faulting	Bleeding / Polished Agg	Raveling / Scaling / CAL	Patches / Potholes
2496	2448	2270	10		CHESHIRE	DERBY	E 12TH ST	4	Local	1	Asphalt	36	594	119	2,495	69	71	60	**70**	Mod	Good	19	12			**69**	3.1	0	10.0	8.7	9.1	10.0	10.0	10.0	10.0	9.7	8.7
2363	2265	2270	20		CHESHIRE	CLYDE	DERBY	4	Local	1	Asphalt	36	407	81	1,709	62	53	60	**59**	Mod	Fair	26	12			**58**	5.1	0	9.2	8.5	8.2	10.0	10.0	9.9	10.0	10.0	10.0
3257	3532	10130	10	S	CHESTNUT ST	W 60TH ST	CUL-DE-SAC	4	Local	1	Asphalt	32	1,079	190	4,000	41	50	60	**44**	Mod	Marginal	43	17			**43**	5.5	0	9.9	8.6	7.0	10.0	10.0	9.7	9.9	9.1	8.7
3711	4363	10130	20	S	CHESTNUT ST	GOODSTEIN DR	W 60TH ST	4	Local	1	Asphalt	29	906	146	3,065	41	56	60	**46**	Mod	Marginal	40	20			**45**	4.6	0	10.0	8.1	6.5	10.0	10.0	10.0	10.0	9.1	9.4
1330	623	10140	10	S	CHESTNUT ST	W 20TH ST	W 21ST ST	4	Local	1	Asphalt	36	371	74	1,558	37	22	80	**32**	Strng	Poor	42	21			**32**	12.5	0	8.0	7.7	8.0	10.0	10.0	10.0	10.0	9.6	9.6
2965	3077	10140	20	S	CHESTNUT ST	W 19TH ST	W 20TH ST	4	Local	1	Asphalt	33	568	104	2,187	56	40	60	**51**	Mod	Fair	25	20			**50**	7.4	0	9.4	7.8	8.1	10.0	10.0	10.0	10.0	9.6	10.0
2866	2942	10140	30	S	CHESTNUT ST	W 17TH ST	W 19TH ST	4	Local	1	Asphalt	23	697	89	1,870	65	41	80	**57**	Strng	Fair	11	24			**57**	7.3	0	10.0	7.4	9.2	10.0	10.0	10.0	10.0	9.4	9.6
6830	2571	10140	40	S	CHESTNUT ST	W 15TH ST	W 17TH ST	4	Local	1	Asphalt	25	736	102	2,147	75	42	60	**64**	Mod	Good	11	14			**64**	6.9	0	10.0	8.9	9.2	10.0	10.0	10.0	10.0	9.1	9.6
1306	596	10150	10	S	CHESTNUT ST	W 12TH ST	W 13TH ST	4	Local	1	Asphalt	34	368	70	1,460	39	80	60	**53**	Mod	Fair	42	19			**52**	2.4	0	8.9	8.4	8.5	10.0	10.0	10.0	10.0	8.9	7.9
2355	2257	10150	20	S	CHESTNUT ST	W 11TH ST	W 12TH ST	4	Local	1	Asphalt	36	430	86	1,806	27	25	60	**26**	Mod	Poor	49	23			**26**	11.3	0	8.8	7.9	8.6	10.0	10.0	10.0	10.0	8.9	7.0
2247	2116	10150	30	S	CHESTNUT ST	W 10TH ST	W 11TH ST	4	Local	1	Asphalt	34	370	70	1,468	53	35	60	**47**	Mod	Marginal	29	20			**46**	8.6	0	10.0	8.3	9.3	10.0	10.0	9.3	10.0	8.9	7.9
2161	1979	10150	40	S	CHESTNUT ST	W 9TH ST	W 10TH ST	4	Local	1	Asphalt	36	440	88	1,848	64	36	80	**55**	Strng	Fair	19	18			**54**	8.3	0	10.0	8.4	9.2	10.0	10.0	9.6	10.0	9.1	9.0
2120	1916	10150	50	S	CHESTNUT ST	W COLLINS DR	W 9TH ST	4	Local	1	Asphalt	36	168	34	706	51	22	80	**41**	Strng	Marginal	33	16			**41**	12.4	0	8.6	8.6	9.8	10.0	10.0	7.5	10.0	9.2	10.0
1945	1638	10160	10	S	CHESTNUT ST	W MIDWEST AVE	WIMBORNE ST	4	Local	1	Asphalt	36	352	70	1,478	70	61	60	**67**	Mod	Good	15	15			**66**	4.1	0	10.0	8.8	9.0	10.0	10.0	10.0	10.0	9.0	9.4
4440	6254	2280	10		CHIEF WASHAKIE RD	ROBERTSON RD	PAINTED HORSE TRL	4	Local	1	Asphalt	33	851	156	3,276	92	59	60	**81**	Mod	V Good	3	5			**81**	4.3	0	10.0	9.7	9.7	10.0	10.0	10.0	10.0	9.5	10.0
2998	3133	2290	10		CHIPPEWA TRL	VILLAGE DR	TIMBERLINE CT	4	Local	1	Asphalt	32	718	128	2,681	61	40	60	**54**	Mod	Fair	24	15			**53**	7.4	0	10.0	8.4	8.2	10.0	10.0	9.7	10.0	9.6	9.5
4580	3855	2300	10		CHUCKWAGON RD	BUCKBOARD RD	DEAD END	4	Local	1	Asphalt	33	287	53	1,105	98	50	60	**82**	Mod	V Good	0	2			**82**	5.6	0	10.0	9.9	10.0	10.0	10.0	10.0	10.0	9.7	10.0
3225	3487	2310	10		CIMARRON CIR	STAGECOACH DR	STAGECOACH DR	4	Local	1	Asphalt	24	605	81	1,694	38	37	60	**38**	Mod	Poor	46	16			**37**	7.9	0	9.1	8.5	6.3	10.0	10.0	10.0	10.0	9.2	10.0
6540	689	2330	10		CIRCLE DR	ENGLISH DR	ENGLISH AVE	4	Local	1	Asphalt	20	386	43	901	76	44	60	**65**	Mod	Good	14	10			**65**	6.6	0	9.5	9.8	10.0	10.0	9.6	10.0	10.0	8.4	9.1
1551	1029	2330	20		CIRCLE DR	ENGLISH AVE	FOSTER RD	4	Local	1	Asphalt	29	1,154	186	3,904	64	42	60	**57**	Mod	Fair	22	13			**56**	6.9	0	9.7	9.5	8.8	10.0	10.0	9.6	10.0	8.3	9.4
1566	1046	2330	30		CIRCLE DR	FOSTER RD	ENGLISH AVE	4	Local	1	Asphalt	33	1,294	237	4,982	76	47	60	**66**	Mod	Good	15	8			**66**	6.0	0	10.0	9.7	9.8	10.0	10.0	8.8	10.0	8.9	9.4
1190	375	2330	40		CIRCLE DR	ENGLISH AVE	FOSTER RD	4	Local	1	Asphalt	34	775	146	3,074	74	55	60	**68**	Mod	Good	12	14			**67**	4.8	0	10.0	9.0	9.4	10.0	10.0	10.0	10.0	8.9	9.2
1472	871	2330	50		CIRCLE DR	FOSTER RD	N GLENN RD	4	Local	1	Asphalt	34	353	67	1,400	72	38	60	**61**	Mod	Good	22	6			**60**	7.8	0	10.0	10.0	9.2	10.0	10.0	9.6	10.0	8.9	8.6
1356	656	2340	10		CLAIRBORNE	S MONTANA AVE	UTAH AVE	4	Local	1	Asphalt	20	300	33	700	61	50	60	**57**	Mod	Fair	19	21			**57**	5.5	0	10.0	7.6	8.5	10.0	10.0	9.5	10.0	9.6	10.0
1275	547	2340	20		CLAIRBORNE	UTAH AVE	S COLORADO AVE	4	Local	1	Asphalt	19	250	26	554	62	67	60	**64**	Mod	Good	21	18			**63**	3.4	0	10.0	8.1	7.9	10.0	10.0	10.0	10.0	9.5	10.0
4734	6172	2350	10		CLIFTON AVE	E 22ND ST	E 24TH ST	4	Local	1	Asphalt	36	300	60	1,260	72	79	80	**74**	Strng	V Good	0	29			**74**	2.4	0	10.0	6.8	10.0	10.0	10.0	10.0	10.0	9.4	10.0
4386	6170	2350	20		CLIFTON AVE	E 21ST ST	E 22ND ST	4	Local	1	Asphalt	36	337	67	1,415	69	61	60	**66**	Mod	Good	12	18			**66**	4.0	0	10.0	7.9	8.8	10.0	10.0	10.0	10.0	9.7	10.0
4384	6166	2360	10		CLIFTON AVE	E 18TH ST	E 21ST ST	4	Local	1	Asphalt	36	757	151	3,179	74	72	60	**73**	Mod	V Good	17	9			**73**	2.9	0	10.0	9.1	8.7	10.0	10.0	9.5	10.0	9.7	10.0
6186	150360	2370	10		CLIFTON CT	CLIFTON CT	E 18TH ST	4	Local	1	Asphalt	29	275	44	930	88	48	60	**75**	Mod	V Good	3	9			**74**	6.0	0	10.0	9.2	9.7	10.0	10.0	10.0	10.0	9.5	10.0
6187	6010	2370	20		CLIFTON CT	CLIFTON CT	CLIFTON CT	4	Local	1	Asphalt	24	351	47	983	80	56	60	**72**	Mod	V Good	12	9			**72**	4.7	0	10.0	9.2	10.0	10.0	10.0	10.0	10.0	9.5	8.5
8888	150359	2370	30		CLIFTON CT	CLIFTON CT	CLIFTON CT	4	Local	1	Asphalt	24	164	22	459	97	60	60	**85**	Mod	V Good	0	3			**84**	4.2	0	10.0	10.0	10.0	10.0	10.0	10.0	10.0	9.4	10.0
1281	555	2380	10		CLOUD ST	FOREST DR	WIND RIVER AVE	4	Local	1	Asphalt	26	452	65	1,371	46	45	60	**46**	Mod	Marginal	35	19			**45**	6.5	0	8.6	8.6	8.9	10.0	10.0	10.0	9.3	9.1	8.7
1276	549	2380	20		CLOUD ST	WIND RIVER AVE	DEAD END	4	Local	1	Asphalt	26	131	19	397	52	22	80	**42**	Strng	Marginal	30	18			**42**	12.2	0	8.3	8.9	8.6	10.0	10.0	10.0	9.2	9.0	10.0
2292	2167	2390	10		CLYDE	DUNDEE	WATERFORD	4	Local	1	Asphalt	36	320	64	1,344	68	53	80	**63**	Strng	Good	0	32			**63**	5.0	0	10.0	6.3	10.0	10.0	10.0	10.0	10.0	9.6	10.0
5711	2200	2390	20		CLYDE	WATERFORD	CHESHIRE	4	Local	1	Asphalt	36	210	42	882	79	60	60	**73**	Mod	V Good	9	12			**72**	4.2	0	10.0	8.7	9.1	10.0	10.0	10.0	10.0	9.7	10.0
1166	322	2390	30		CLYDE	CHESHIRE	DONEGAL	4	Local	1	Asphalt	36	205	41	861	85	38	60	**69**	Mod	Good	10	6			**69**	7.9	0	9.6	9.5	9.4	10.0	10.0	10.0	10.0	9.7	10.0
2530	2493	2420	10		CODY AVE	BELLAIRE DR	SKYLARK DR	4	Local	1	Asphalt	31	396	68	1,432	27	34	80	**29**	Strng	Poor	40	34			**29**	8.8	0	9.1	7.4	7.9	10.0	10.0	9.0	8.5	8.9	9.6
2808	2845	2420	20		CODY AVE	DESMET DR	BELLAIRE DR	4	Local	1	Asphalt	31	870	150	3,147	79	68	60	**75**	Mod	V Good	5	16			**75**	3.4	0	10.0	8.1	9.6	10.0	10.0	9.9	10.0	9.8	10.0
2726	2744	2430	10		CODY AVE	COULTER DR	DESMET DR	4	Local	1	Asphalt	31	820	141	2,966	83	53	80	**73**	Strng	V Good	0	17			**73**	5.1	0	10.0	8.6	10.0	10.0	10.0	10.0	9.3	9.5	10.0
4552	6482	10170	10	S	COFFMAN AVE	GARDEN CREEK LN	SW WYOMING BLVD	4	Local	1	Asphalt	45	359	90	1,885	26	47	60	**33**	Mod	Poor	53	21			**32**	6.0	0	10.0	8.0	6.0	10.0	10.0	10.0	9.8	9.2	8.4
4551	6481	10170	20	S	COFFMAN AVE	GARDEN CREEK PL	GARDEN CREEK LN	4	Local	1	Asphalt	50	329	91	1,919	24	67	60	**38**	Mod	Poor	49	27			**38**	3.4	0	10.0	7.5	6.1	10.0	10.0	10.0	9.7	9.0	8.7
5031	4189	10170	30	S	COFFMAN AVE	COFFMAN CT	GARDEN CREEK PL	4	Local	1	Asphalt	46	244	62	1,309	13	58	60	**28**	Mod	Poor	64	23			**27**	4.4	0	10.0	7.8	4.8	10.0	10.0	10.0	9.8	9.2	8.5
6035	50042	10170	40	S	COFFMAN AVE	ARYN LN	COFFMAN CT	4	Local	1	Asphalt	47	278	73	1,524	14	61	60	**30**	Mod	Poor	62	23			**29**	4.0	0	10.0	7.8	4.4	10.0	10.0	10.0	9.7	9.2	9.2
4538	2284	10170	50	S	COFFMAN AVE	W 39TH ST	ARYN LN	4	Local	1	Asphalt	46	954	244	5,120	24	55	60	**34**	Mod	Poor	51	25			**34**	4.9	0	9.6	8.3	6.2	10.0	10.0	9.9	8.9	8.8	8.9
3402	3775	10180	10	S	COFFMAN AVE	GRANADA AVE	W 39TH ST	4	Local	1	Asphalt	37	1,342	276	5,793	12	60	60	**28**	Mod	Poor	51	37			**27**	4.1	0	9.6	6.5	7.0	10.0	10.0	9.6	9.7	8.6	8.2
3235	3499	10180	20	S	COFFMAN AVE	GREEN MEADOWS DR	GRANADA AVE	4	Local	1	Asphalt	46	264	67	1,417	43	67	60	**51**	Mod	Fair	32	24			**50**	3.4	0	10.0	7.5	7.6	10.0	10.0	10.0	9.9	9.3	9.0
3341	3668	10180	30	S	COFFMAN AVE	BROOKVIEW DR	GREEN MEADOWS DR	4	Local	1	Asphalt	37	1,718	353	7,416	63	74	60	**67**	Mod	Good	23	14			**66**	2.8	0	10.0	8.3	7.7	10.0	10.0	10.0	10.0	10.0	10.0
3295	3607	10180	40	S	COFFMAN AVE	W 29TH ST	MARIPOSA BLVD	4	Local	1	Asphalt	45	224	56	1,176	74	73	60	**74**	Mod	V Good	8	18			**73**	2.8	0	10.0	7.7	9.2	10.0	10.0	10.0	10.0	10.0	10.0
3270	3573	10180	50	S	COFFMAN AVE	W 27TH ST	W 29TH ST	4	Local	1	Asphalt	29	710	114	2,402	32	49	60	**38**	Mod	Poor	50	19			**37**	5.8	0	9.8	8.2	6.4	10.0	10.0	9.6	9.4	9.7	8.8
3111	3303	10180	60	S	COFFMAN AVE	W 25TH ST	W 27TH ST	4	Local	1	Asphalt	29	776	125	2,625	40	54	60	**45**	Mod	Marginal	43	16			**44**	4.9	0	10.0	8.4	7.5	10.0	10.0	10.0	9.6	9.8	7.7
3153	3363	10190	10	S	COFFMAN AVE	HANWAY AVE	W 25TH ST	4	Local	1	Asphalt	29	886	143	2,998	31	50	60	**37**	Mod	Poor	38	31			**37**	5.6	0	10.0	7.1	7.4	10.0	10.0	8.8	8.7	9.6	9.5
2645	2632	10190	20	S	COFFMAN AVE	S ODELL AVE	HANWAY AVE	4	Local	1	Asphalt	28	267	42	872	30	41	80	**34**	Strng	Poor	38	32			**33**	7.2	0	10.0	6.9	6.4	10.0	10.0	10.0	8.4	10.0	9.8
2813	2851	10190	30	S	COFFMAN AVE	GRANDVIEW PL	ODELL AVE	4	Local	1	Asphalt	37	222	46	958	20	28	60	**23**	Mod	V Poor	59	20			**22**	10.3	0	9.1	7.8	6.6	10.0	10.0	8.8	10.0	9.5	9.0
3074	3255	10190	40	S	COFFMAN AVE	HYVIEW DR	GRANDVIEW PL	4	Local	1	Asphalt	32	630	112	2,352	16	44	60	**25**	Mod	Poor	52	32			**25**	6.5	0	9.6	6.6	6.1	10.0	10.0	9.7	10.0	9.1	9.1
1156	310	14490	10	W	COFFMAN AVE	CY AVE	HYVIEW DR	4	Local	1	Asphalt	37	762	157	3,289	26	46	60	**33**	Mod	Poor	50	23			**32**	6.3	0	10.0	7.6	6.4	10.0	10.0	9.3	9.5	9.7	8.9
3086	3267	14490	20	W	COFFMAN AVE	HICKORY ST	SKYRIDGE	4	Local	1	Asphalt	44	343	84	1,761	70	54	60	**65**	Mod	Good	20	11			**64**	5.0	0	10.0	8.8	9.0	10.0	10.0	10.0	9.8	10.0	8.8
2078	1844	14490	30	W	COFFMAN AVE	SAGE AVE	SKYRIDGE	4	Local	1	Asphalt	32	345	61	1,288	51	46	60	**49**	Mod	Marginal	35	14			**49**	6.2	0	9.0	8.8	7.5	10.0	10.0	10.0	10.0	9.2	9.9
3072	3253	14490	40	W	COFFMAN AVE	DOVER AVE	SAGE AVE	4	Local	1	Asphalt	32	658	117	2,457	51	46	60	**49**	Mod	Marginal	40	9			**49**	6.2	0	10.0	8.9	7.3	10.0	10.0	8.2	10.0	9.9	10.0
5735	3107	14490	50	W	COFFMAN AVE	CASCADE AVE	DOVER AVE	4	Local	1	Asphalt	30	417	70	1,460	31	45	80	**36**	Strng	Poor	39	30			**35**	6.5	0	10.0	6.7	7.4	10.0	10.0	8.1	10.0	9.3	10.0
2980	3095	14490	60	W	COFFMAN AVE	HYVIEW DR	CASCADE AVE	4	Local	1	Asphalt	30	651	109	2,279	27	45	80	**33**	Strng	Poor	38	35			**33**	6.4	0	10.0	6.4	6.3	10.0	10.0	9.9	10.0	8.8	10.0
2381	2285	2440	10		COFFMAN CT	S COFFMAN AVE	CUL-DE-SAC	4	Local	1	Asphalt	48	206	55	1,157	52	56	60	**53**	Mod	Fair	35	12			**53**	4.7	0	8.8	9.2	10.0	10.0	10.0	7.6	10.0	8.9	9.1
4807	6286	2450	10		COLD SPRINGS RD	BLUE SPRINGS RD	SOUTH SPRINGS RD	4	Local	1	Asphalt	30	1,053	176	3,686	87	76	60	**83**	Mod	V Good	2	11			**83**	2.6	0	10.0	9.2	9.8	10.0	10.0	10.0	10.0	9.1	10.0
4427	6239	2460	10		COLISEUM WAY	E 2ND ST	MORADO DR	4	Local	1	Asphalt	36	611	122	2,566	66	43	60	**58**	Mod	Fair	18	15			**58**	6.8	0	9.7	8.5	9.4	10.0	10.0	10.0	10.0	9.5	8.8
4916	6030	2470	10		COLISEUM WAY	ENTERPRISE DR	E 2ND ST	4	Local	1	Asphalt	39	505	109	2,298	62	44	60	**56**	Mod	Fair	21	18			**55**	6.6	0	10.0	8.2	9.2	10.0	10.0	9.8	10.0	9.4	8.6
4915	6432	2470	20		COLISEUM WAY	MENARD DR	ENTERPRISE DR	4	Local	1	Asphalt	36	636	127	2,671	74	67	60	**72**	Mod	V Good	7	19			**71**	3.4	0	10.0	7.9	9.3	10.0	10.0	10.0	10.0	9.6	10.0
4914	6669	2470	30		COLISEUM WAY	MENARD DR	BENTLEY DR	4	Local	1	Asphalt	38	231	49	1,024	78	75	60	**77**	Mod	V Good	11	11			**77**	2.7	0	10.0	8.9	8.9	10.0	10.0	10.0	10.0	9.6	10.0
6912	3393	2490	10		COLLEGE DR	COLLEGE DR	S POPLAR ST	3	Collector	1	Asphalt	49	254	69	1,452	66	52	80	**61**	Strng	Good	0	34			**61**	5.2	0	10.0	6.1	10.0	9.9	10.0	10.0	9.7	9.8	10.0
6795	2311	2490	20		COLLEGE DR	CAMPUS DR	COLLEGE DR	3	Collector	1	Asphalt	33	2,138	392	8,231	53	81	60	**62**	Mod	Good	23	24			**62**	2.3	0	9.8	7.4	8.5	10.0	10.0	10.0	9.5	9.8	9.3
3027	3194	2490	30		COLLEGE DR	CAMPUS DR	CAMPUS DR	3	Collector	1	Asphalt	42	54	13	265	42	56	80	**47**	Strng	Marginal	26	31			**46**	4.7	0	10.0	6.5	7.4	10.0	10.0	10.0	9.5	9.8	10.0
2979	3094	2490	40		COLLEGE DR	W 18TH ST	CAMPUS DR	3	Collector	1	Asphalt	42	1,140	266	5,586	38	77	60	**51**	Mod	Fair	28	34			**50**	2.6	0	9.9	6.1	7.9	10.0	10.0	10.0	9.6	9.9	9.3
2587	2563	2490	50		COLLEGE DR	S ELM ST	W 18TH ST	3	Collector	1	Asphalt	62	123	42	890	72	95	60	**80**	Mod	V Good	0	28			**79**	1.6	0	10.0	7.2	10.0	10.0	10.0	10.0	9.1	9.7	10.0
2565	2537	2490	60		COLLEGE DR	W 17TH ST	S ELM ST	3	Collector	1	Asphalt	62	433	149	3,132	73	99	60	**82**	Mod	V Good	0	27			**81**	1.4	0	10.0	7.3	10.0	10.0	10.0	10.0	9.2	9.7	10.0
2776	2804	2490	70		COLLEGE DR	S ASH ST	W 17TH ST	3	Collector	1	Asphalt	56	244	76	1,594	80	79	60	**80**	Mod	V Good	0	20			**79**	2.4	0	10.0	8.1	10.0	10.0	10.0	10.0	9.3	9.7	10.0
2058	1822	2500	10		COLLEGE DR	S DAVID ST	S ASH ST	3	Collector	1	Asphalt	58	379	122	2,565	85	84	60	**85**	Mod	V Good	0	15			**84**	2.1	0	10.0	8.6	10.0	10.0	10.0	10.0	9.5	9.8	10.0
2740	2758	2500	20		COLLEGE DR	S WOLCOTT ST	S DAVID ST	3	Collector	1	Asphalt	66	647	237	4,982	83	77	60	**81**	Mod	V Good	0	17			**81**	2.6	0	10.0	8.3	10.0	10.0	10.0	10.0	9.4	9.8	10.0
2735	2753	2500	40		COLLEGE DR	CASPER MOUNTAIN RD	COLLEGE DR	3	Collector	1	Asphalt	52	323	93	1,960	75	45	60	**65**	Mod	Good	12	13			**65**	6.4	0	9.4	8.8	9.4	10.0	10.0	10.0	10.0	9.5	9.8	10.0
2640	2627	2510	10		COLLEGE DR	CASPER MOUNTIAN RD	COLLEGE DR	4	Local	1	Asphalt	20	524	58	1,223	71	53	60	**65**	Mod	Good	25	5			**65**	5.1	0	8.9	9.6	10.0	10.0	10.0	9.8	10.0	9.7	8.4
2718	2736	2520	10		COLLEGE DR	E 15TH ST	CASPER MOUNTIAN RD	3	Collector	1	Asphalt	58	466	150	3,153	74	48	60	**65**	Mod	Good	10	17			**65**	5.9	0	9.0	8.4	10.0	10.0	10.0	10.0	9.5	9.7	10.0
1097	203	4860	10	E	COLLINS DR	S CENTER ST	S WOLCOTT ST	2	Minor Arterial	1	Asphalt	48	422	113	2,363	47	44	60	**46**	Mod	Marginal	39	14			**45**	6.6	0	9.5	8.4	7.3	10.0	10.0	10.0	9.9	9.8	9.1

IMS Easy Street Analysis

																	Peripheral Concrete					Zone Summary							Project Summary				
GISID	Agency ID	Street Number	Block Number	Street Prefix	On Street	From Street	To Street	FunCL Code	FunCL	Pavetype Code	Pavetype	Pavement Width (ft)	Pavement Length (ft)	Add Area (yd2)	Pavement Area (yd2)	Sidewalk Length (ft)	Sidewalk Area (yd2)	Curb & Gutter Length (ft)	Estimated Ramp Count	Zone Name	Zone Code	Zone Length (ft)	Zone Current PCI	Zone Backlog (%)	Zone Network Index	Zone Rank	Project ID	Project Description	Project Block Count	Project Length (ft)	Project Area (yd2)
2496	2448	2270	10		CHESHIRE	DERBY	E 12TH ST	4	Local	1	Asphalt	36	594	119	2,495	0	0	0	0	Zone 1	10	1,506,396	59	14	51	1	**3420**	3420 - DONEGAL + Others	10	4,313	19,359
2363	2265	2270	20		CHESHIRE	CLYDE	DERBY	4	Local	1	Asphalt	36	407	81	1,709	0	0	0	0	Zone 1	10	1,506,396	59	14	51	1	**3400**	3400 - WATERFORD + Others	4	2,910	12,224
3257	3532	10130	10	S	CHESTNUT ST	W 60TH ST	CUL-DE-SAC	4	Local	1	Asphalt	32	1,079	190	4,000	0	0	0	0	Zone 1	10	1,506,396	59	14	51	1	**8180**	8180 - CHESTNUT ST + Others	5	3,899	13,852
3711	4363	10130	20	S	CHESTNUT ST	GOODSTEIN DR	W 60TH ST	4	Local	1	Asphalt	29	906	146	3,065	0	0	0	0	Zone 1	10	1,506,396	59	14	51	1	**8180**	8180 - CHESTNUT ST + Others	5	3,899	13,852
1330	623	10140	10	S	CHESTNUT ST	W 20TH ST	W 21ST ST	4	Local	1	Asphalt	36	371	74	1,558	0	0	0	0	Zone 1	10	1,506,396	59	14	51	1	**11040**	11040 - CHESTNUT ST + Others	4	1,612	6,807
2965	3077	10140	20	S	CHESTNUT ST	W 19TH ST	W 20TH ST	4	Local	1	Asphalt	33	568	104	2,187	0	0	0	0	Zone 1	10	1,506,396	59	14	51	1	**11040**	11040 - CHESTNUT ST + Others	4	1,612	6,807
2866	2942	10140	30	S	CHESTNUT ST	W 17TH ST	W 19TH ST	4	Local	1	Asphalt	23	697	89	1,870	0	0	0	0	Zone 1	10	1,506,396	59	14	51	1	**10980**	#N/A	4	2,066	6,493
6830	2571	10140	40	S	CHESTNUT ST	W 15TH ST	W 17TH ST	4	Local	1	Asphalt	25	736	102	2,147	0	0	0	0	Zone 1	10	1,506,396	59	14	51	1	**11020**	11020 - 17TH ST + Others	13	5,046	16,226
1306	596	10150	10	S	CHESTNUT ST	W 12TH ST	W 13TH ST	4	Local	1	Asphalt	34	368	70	1,460	0	0	0	0	Zone 1	10	1,506,396	59	14	51	1	**11060**	11060 - 12TH ST + Others	8	2,714	10,102
2355	2257	10150	20	S	CHESTNUT ST	W 11TH ST	W 12TH ST	4	Local	1	Asphalt	36	430	86	1,806	0	0	0	0	Zone 1	10	1,506,396	59	14	51	1	**10880**	10880 - CEDAR ST + Others	5	2,043	8,644
2247	2116	10150	30	S	CHESTNUT ST	W 10TH ST	W 11TH ST	4	Local	1	Asphalt	34	370	70	1,468	0	0	0	0	Zone 1	10	1,506,396	59	14	51	1	**11000**	11000 - CHESTNUT ST + Others	9	3,078	11,713
2161	1979	10150	40	S	CHESTNUT ST	W 9TH ST	W 10TH ST	4	Local	1	Asphalt	36	440	88	1,848	0	0	0	0	Zone 1	10	1,506,396	59	14	51	1	**11000**	11000 - CHESTNUT ST + Others	9	3,078	11,713
2120	1916	10150	50	S	CHESTNUT ST	W COLLINS DR	W 9TH ST	4	Local	1	Asphalt	36	168	34	706	0	0	0	0	Zone 1	10	1,506,396	59	14	51	1	**11000**	11000 - CHESTNUT ST + Others	9	3,078	11,713
1945	1638	10160	10	S	CHESTNUT ST	W MIDWEST AVE	WIMBORNE ST	4	Local	1	Asphalt	36	352	70	1,478	0	0	0	0	Zone 1	10	1,506,396	59	14	51	1	**11080**	11080 - MIDWEST AVE + Others	7	2,401	10,429
4440	6254	2280	10		CHIEF WASHAKIE RD	ROBERTSON RD	PAINTED HORSE TRL	4	Local	1	Asphalt	33	851	156	3,276	0	0	0	0	Zone 1	10	1,506,396	59	14	51	1	**3380**	3380 - PAINTED HORSE TRL + Others	6	2,712	10,426
2998	3133	2290	10		CHIPPEWA TRL	VILLAGE DR	TIMBERLINE CT	4	Local	1	Asphalt	32	718	128	2,681	0	0	0	0	Zone 1	10	1,506,396	59	14	51	1	**3440**	3440 - HERRINGTON DR + Others	7	3,936	16,924
4580	3855	2300	10		CHUCKWAGON RD	BUCKBOARD RD	DEAD END	4	Local	1	Asphalt	33	287	53	1,105	0	0	0	0	Zone 1	10	1,506,396	59	14	51	1	**2800**	2800 - BUCKBOARD RD + Others	15	3,997	16,379
3225	3487	2310	10		CIMARRON CIR	STAGECOACH DR	STAGECOACH DR	4	Local	1	Asphalt	24	605	81	1,694	0	0	0	0	Zone 1	10	1,506,396	59	14	51	1	**3280**	3280 - STAGECOACH DR + Others	8	1,766	5,091
6540	689	2330	10		CIRCLE DR	ENGLISH DR	ENGLISH AVE	4	Local	1	Asphalt	20	386	43	901	0	0	0	0	Zone 1	10	1,506,396	59	14	51	1	**3460**	3460 - ENGLISH AVE + Others	5	1,765	6,260
1551	1029	2330	20		CIRCLE DR	ENGLISH AVE	FOSTER RD	4	Local	1	Asphalt	29	1,154	186	3,904	0	0	0	0	Zone 1	10	1,506,396	59	14	51	1	**3500**	3500 - GLENN RD + Others	5	4,065	15,663
1566	1046	2330	30		CIRCLE DR	FOSTER RD	ENGLISH AVE	4	Local	1	Asphalt	33	1,294	237	4,982	0	0	0	0	Zone 1	10	1,506,396	59	14	51	1	**3480**	3480 - CIRCLE DR + Others	7	4,442	17,119
1190	375	2330	40		CIRCLE DR	ENGLISH AVE	FOSTER RD	4	Local	1	Asphalt	34	775	146	3,074	0	0	0	0	Zone 1	10	1,506,396	59	14	51	1	**3480**	3480 - CIRCLE DR + Others	7	4,442	17,119
1472	871	2330	50		CIRCLE DR	FOSTER RD	N GLENN RD	4	Local	1	Asphalt	34	353	67	1,400	0	0	0	0	Zone 1	10	1,506,396	59	14	51	1	**3480**	3480 - CIRCLE DR + Others	7	4,442	17,119
1356	656	2340	10		CLAIRBORNE	S MONTANA AVE	UTAH AVE	4	Local	1	Asphalt	20	300	33	700	0	0	0	0	Zone 1	10	1,506,396	59	14	51	1	**3520**	3520 - COLORADO AVE + Others	11	4,252	15,245
1275	547	2340	20		CLAIRBORNE	UTAH AVE	S COLORADO AVE	4	Local	1	Asphalt	19	250	26	554	0	0	0	0	Zone 1	10	1,506,396	59	14	51	1	**3520**	3520 - COLORADO AVE + Others	11	4,252	15,245
4734	6172	2350	10		CLIFTON AVE	E 22ND ST	E 24TH ST	4	Local	1	Asphalt	36	300	60	1,260	0	0	0	0	Zone 1	10	1,506,396	59	14	51	1	**3540**	3540 - 22ND ST + Others	12	5,480	21,790
4386	6170	2350	20		CLIFTON AVE	E 21ST ST	E 22ND ST	4	Local	1	Asphalt	36	337	67	1,415	0	0	0	0	Zone 1	10	1,506,396	59	14	51	1	**3540**	3540 - 22ND ST + Others	12	5,480	21,790
4384	6166	2360	10		CLIFTON AVE	E 18TH ST	E 21ST ST	4	Local	1	Asphalt	36	757	151	3,179	0	0	0	0	Zone 1	10	1,506,396	59	14	51	1	**3540**	3540 - 22ND ST + Others	12	5,480	21,790
6186	150360	2370	10		CLIFTON CT	CLIFTON CT	E 18TH ST	4	Local	1	Asphalt	29	275	44	930	0	0	0	0	Zone 1	10	1,506,396	59	14	51	1	**3540**	3540 - 22ND ST + Others	12	5,480	21,790
6187	6010	2370	20		CLIFTON CT	CLIFTON CT	CLIFTON CT	4	Local	1	Asphalt	24	351	47	983	0	0	0	0	Zone 1	10	1,506,396	59	14	51	1	**3540**	3540 - 22ND ST + Others	12	5,480	21,790
8888	150359	2370	30		CLIFTON CT	CLIFTON CT	CLIFTON CT	4	Local	1	Asphalt	24	164	22	459	0	0	0	0	Zone 1	10	1,506,396	59	14	51	1	**3540**	3540 - 22ND ST + Others	12	5,480	21,790
1281	555	2380	10		CLOUD ST	FOREST DR	WIND RIVER AVE	4	Local	1	Asphalt	26	452	65	1,371	0	0	0	0	Zone 1	10	1,506,396	59	14	51	1	**3560**	3560 - FOREST DR + Others	6	1,433	4,955
1276	549	2380	20		CLOUD ST	WIND RIVER AVE	DEAD END	4	Local	1	Asphalt	26	131	19	397	0	0	0	0	Zone 1	10	1,506,396	59	14	51	1	**3560**	3560 - FOREST DR + Others	6	1,433	4,955
2292	2167	2390	10		CLYDE	DUNDEE	WATERFORD	4	Local	1	Asphalt	36	320	64	1,344	0	0	0	0	Zone 1	10	1,506,396	59	14	51	1	**3420**	3420 - DONEGAL + Others	10	4,313	19,359
5711	2200	2390	20		CLYDE	WATERFORD	CHESHIRE	4	Local	1	Asphalt	36	210	42	882	0	0	0	0	Zone 1	10	1,506,396	59	14	51	1	**3420**	3420 - DONEGAL + Others	10	4,313	19,359
1166	322	2390	30		CLYDE	CHESHIRE	DONEGAL	4	Local	1	Asphalt	36	205	41	861	0	0	0	0	Zone 1	10	1,506,396	59	14	51	1	**3420**	3420 - DONEGAL + Others	10	4,313	19,359
2530	2493	2420	10		CODY AVE	BELLAIRE DR	SKYLARK DR	4	Local	1	Asphalt	31	396	68	1,432	0	0	0	0	Zone 1	10	1,506,396	59	14	51	1	**3580**	3580 - SKYLARK DR + Others	4	1,461	5,279
2808	2845	2420	20		CODY AVE	DESMET DR	BELLAIRE DR	4	Local	1	Asphalt	31	870	150	3,147	0	0	0	0	Zone 1	10	1,506,396	59	14	51	1	**1840**	1840 - JIM BRIDGER AVE + Others	14	6,984	25,624
2726	2744	2430	10		CODY AVE	COULTER DR	DESMET DR	4	Local	1	Asphalt	31	820	141	2,966	0	0	0	0	Zone 1	10	1,506,396	59	14	51	1	**1840**	1840 - JIM BRIDGER AVE + Others	14	6,984	25,624
4552	6482	10170	10	S	COFFMAN AVE	GARDEN CREEK LN	SW WYOMING BLVD	4	Local	1	Asphalt	45	359	90	1,885	0	0	0	0	Zone 1	10	1,506,396	59	14	51	1	**1420**	1420 - COFFMAN AVE + Others	7	2,544	13,807
4551	6481	10170	20	S	COFFMAN AVE	GARDEN CREEK PL	GARDEN CREEK LN	4	Local	1	Asphalt	50	329	91	1,919	0	0	0	0	Zone 1	10	1,506,396	59	14	51	1	**1420**	1420 - COFFMAN AVE + Others	7	2,544	13,807
5031	4189	10170	30	S	COFFMAN AVE	COFFMAN CT	GARDEN CREEK PL	4	Local	1	Asphalt	46	244	62	1,309	0	0	0	0	Zone 1	10	1,506,396	59	14	51	1	**1420**	1420 - COFFMAN AVE + Others	7	2,544	13,807
6035	50042	10170	40	S	COFFMAN AVE	ARYN LN	COFFMAN CT	4	Local	1	Asphalt	47	278	73	1,524	0	0	0	0	Zone 1	10	1,506,396	59	14	51	1	**1420**	1420 - COFFMAN AVE + Others	7	2,544	13,807
4538	2284	10170	50	S	COFFMAN AVE	W 39TH ST	ARYN LN	4	Local	1	Asphalt	46	954	244	5,120	0	0	0	0	Zone 1	10	1,506,396	59	14	51	1	**1420**	1420 - COFFMAN AVE + Others	7	2,544	13,807
3402	3775	10180	10	S	COFFMAN AVE	GRANADA AVE	W 39TH ST	4	Local	1	Asphalt	37	1,342	276	5,793	0	0	0	0	Zone 1	10	1,506,396	59	14	51	1	**11100**	11100 - COFFMAN AVE	1	1,342	5,793
3235	3499	10180	20	S	COFFMAN AVE	GREEN MEADOWS DR	GRANADA AVE	4	Local	1	Asphalt	46	264	67	1,417	0	0	0	0	Zone 1	10	1,506,396	59	14	51	1	**8240**	8240 - HAWTHORNE AVE + Others	5	3,434	14,791
3341	3668	10180	30	S	COFFMAN AVE	BROOKVIEW DR	GREEN MEADOWS DR	4	Local	1	Asphalt	37	1,718	353	7,416	0	0	0	0	Zone 1	10	1,506,396	59	14	51	1	**2680**	2680 - COFFMAN AVE + Others	4	2,696	11,563
3295	3607	10180	40	S	COFFMAN AVE	W 29TH ST	MARIPOSA BLVD	4	Local	1	Asphalt	45	224	56	1,176	0	0	0	0	Zone 1	10	1,506,396	59	14	51	1	**2680**	2680 - COFFMAN AVE + Others	4	2,696	11,563
3270	3573	10180	50	S	COFFMAN AVE	W 27TH ST	W 29TH ST	4	Local	1	Asphalt	29	710	114	2,402	0	0	0	0	Zone 1	10	1,506,396	59	14	51	1	**8360**	8360 - HANWAY AVE + Others	3	1,689	5,683
3111	3303	10180	60	S	COFFMAN AVE	W 25TH ST	W 27TH ST	4	Local	1	Asphalt	29	776	125	2,625	0	0	0	0	Zone 1	10	1,506,396	59	14	51	1	**8380**	8380 - COFFMAN AVE + Others	3	1,568	5,715
3153	3363	10190	10	S	COFFMAN AVE	HANWAY AVE	W 25TH ST	4	Local	1	Asphalt	29	886	143	2,998	0	0	0	0	Zone 1	10	1,506,396	59	14	51	1	**8340**	8340 - COFFMAN AVE + Others	5	2,906	9,801
2645	2632	10190	20	S	COFFMAN AVE	S ODELL AVE	HANWAY AVE	4	Local	1	Asphalt	28	267	42	872	0	0	0	0	Zone 1	10	1,506,396	59	14	51	1	**8340**	8340 - COFFMAN AVE + Others	5	2,906	9,801
2813	2851	10190	30	S	COFFMAN AVE	GRANDVIEW PL	ODELL AVE	4	Local	1	Asphalt	37	222	46	958	0	0	0	0	Zone 1	10	1,506,396	59	14	51	1	**8300**	8300 - COFFMAN AVE + Others	3	1,549	6,704
3074	3255	10190	40	S	COFFMAN AVE	HYVIEW DR	GRANDVIEW PL	4	Local	1	Asphalt	32	630	112	2,352	0	0	0	0	Zone 1	10	1,506,396	59	14	51	1	**8300**	8300 - COFFMAN AVE + Others	3	1,549	6,704
1156	310	14490	10	W	COFFMAN AVE	CY AVE	HYVIEW DR	4	Local	1	Asphalt	37	762	157	3,289	0	0	0	0	Zone 1	10	1,506,396	59	14	51	1	**2380**	2380 - BOYD AVE + Others	3	1,670	6,785
3086	3267	14490	20	W	COFFMAN AVE	HICKORY ST	SKYRIDGE	4	Local	1	Asphalt	44	343	84	1,761	0	0	0	0	Zone 1	10	1,506,396	59	14	51	1	**7600**	7600 - ESSEX AVE + Others	5	1,731	6,865
2078	1844	14490	30	W	COFFMAN AVE	SAGE AVE	SKYRIDGE	4	Local	1	Asphalt	32	345	61	1,288	0	0	0	0	Zone 1	10	1,506,396	59	14	51	1	**4240**	4240 - COFFMAN AVE + Others	5	2,090	7,644
3072	3253	14490	40	W	COFFMAN AVE	DOVER AVE	SAGE AVE	4	Local	1	Asphalt	32	658	117	2,457	0	0	0	0	Zone 1	10	1,506,396	59	14	51	1	**4240**	4240 - COFFMAN AVE + Others	5	2,090	7,644
5735	3107	14490	50	W	COFFMAN AVE	CASCADE AVE	DOVER AVE	4	Local	1	Asphalt	30	417	70	1,460	0	0	0	0	Zone 1	10	1,506,396	59	14	51	1	**4240**	4240 - COFFMAN AVE + Others	5	2,090	7,644
2980	3095	14490	60	W	COFFMAN AVE	HYVIEW DR	CASCADE AVE	4	Local	1	Asphalt	30	651	109	2,279	0	0	0	0	Zone 1	10	1,506,396	59	14	51	1	**3160**	3160 - HYVIEW DR + Others	4	2,227	8,039
2381	2285	2440	10		COFFMAN CT	S COFFMAN AVE	CUL-DE-SAC	4	Local	1	Asphalt	48	206	55	1,157	0	0	0	0	Zone 1	10	1,506,396	59	14	51	1	**1420**	1420 - COFFMAN AVE + Others	7	2,544	13,807
4807	6286	2450	10		COLD SPRINGS RD	BLUE SPRINGS RD	SOUTH SPRINGS RD	4	Local	1	Asphalt	30	1,053	176	3,686	0	0	0	0	Zone 1	10	1,506,396	59	14	51	1	**1580**	1580 - INDIAN SPRINGS DR + Others	14	6,051	22,740
4427	6239	2460	10		COLISEUM WAY	E 2ND ST	MORADO DR	4	Local	1	Asphalt	36	611	122	2,566	0	0	0	0	Zone 1	10	1,506,396	59	14	51	1	**3600**	3600 - CORONADO DR + Others	7	4,633	17,638
4916	6030	2470	10		COLISEUM WAY	ENTERPRISE DR	E 2ND ST	4	Local	1	Asphalt	39	505	109	2,298	0	0	0	0	Zone 1	10	1,506,396	59	14	51	1	**2000**	2000 - ENTERPRISE DR + Others	3	2,243	10,044
4915	6432	2470	20		COLISEUM WAY	MENARD DR	ENTERPRISE DR	4	Local	1	Asphalt	36	636	127	2,671	0	0	0	0	Zone 1	10	1,506,396	59	14	51	1	**1980**	1980 - BENTLEY DR + Others	5	4,449	18,481
4914	6669	2470	30		COLISEUM WAY	MENARD DR	BENTLEY DR	4	Local	1	Asphalt	38	231	49	1,024	0	0	0	0	Zone 1	10	1,506,396	59	14	51	1	**1980**	1980 - BENTLEY DR + Others	5	4,449	18,481
6912	3393	2490	10		COLLEGE DR	COLLEGE DR	S POPLAR ST	3	Collector	1	Asphalt	49	254	69	1,452	0	0	0	0	Zone 1	10	1,506,396	59	14	51	1	**3640**	3640 - COLLEGE DR	4	3,586	15,534
6795	2311	2490	20		COLLEGE DR	CAMPUS DR	COLLEGE DR	3	Collector	1	Asphalt	33	2,138	392	8,231	0	0	0	0	Zone 1	10	1,506,396	59	14	51	1	**3640**	3640 - COLLEGE DR	4	3,586	15,534
3027	3194	2490	30		COLLEGE DR	CAMPUS DR	CAMPUS DR	3	Collector	1	Asphalt	42	54	13	265	0	0	0	0	Zone 1	10	1,506,396	59	14	51	1	**3640**	3640 - COLLEGE DR	4	3,586	15,534
2979	3094	2490	40		COLLEGE DR	W 18TH ST	CAMPUS DR	3	Collector	1	Asphalt	42	1,140	266	5,586	0	0	0	0	Zone 1	10	1,506,396	59	14	51	1	**3640**	3640 - COLLEGE DR	4	3,586	15,534
2587	2563	2490	50		COLLEGE DR	S ELM ST	W 18TH ST	3	Collector	1	Asphalt	62	123	42	890	0	0	0	0	Zone 1	10	1,506,396	59	14	51	1	**3620**	3620 - 15TH ST + Others	18	6,653	32,667
2565	2537	2490	60		COLLEGE DR	W 17TH ST	S ELM ST	3	Collector	1	Asphalt	62	433	149	3,132	0	0	0	0	Zone 1	10	1,506,396	59	14	51	1	**3620**	3620 - 15TH ST + Others	18	6,653	32,667
2776	2804	2490	70		COLLEGE DR	S ASH ST	W 17TH ST	3	Collector	1	Asphalt	56	244	76	1,594	0	0	0	0	Zone 1	10	1,506,396	59	14	51	1	**3620**	3620 - 15TH ST + Others	18	6,653	32,667
2058	1822	2500	10		COLLEGE DR	S DAVID ST	S ASH ST	3	Collector	1	Asphalt	58	379	122	2,565	0	0	0	0	Zone 1	10	1,506,396	59	14	51	1	**3620**	3620 - 15TH ST + Others	18	6,653	32,667
2740	2758	2500	20		COLLEGE DR	S WOLCOTT ST	S DAVID ST	3	Collector	1	Asphalt	66	647	237	4,982	0	0	0	0	Zone 1	10	1,506,396	59	14	51	1	**3620**	3620 - 15TH ST + Others	18	6,653	32,667
2735	2753	2500	40		COLLEGE DR	CASPER MOUNTAIN RD	COLLEGE DR	3	Collector	1	Asphalt	52	323	93	1,960	0	0	0	0	Zone 1	10	1,506,396	59	14	51	1	**3620**	3620 - 15TH ST + Others	18	6,653	32,667
2640	2627	2510	10		COLLEGE DR	CASPER MOUNTIAN RD	COLLEGE DR	4	Local	1	Asphalt	20	524	58	1,223	0	0	0	0	Zone 1	10	1,506,396	59	14	51	1	**3660**	3660 - BEECH ST + Others	6	2,395	8,520
2718	2736	2520	10		COLLEGE DR	E 15TH ST	CASPER MOUNTIAN RD	3	Collector	1	Asphalt	58	466	150	3,153	0	0	0	0	Zone 1	10	1,506,396	59	14	51	1	**3620**	3620 - 15TH ST + Others	18	6,653	32,667
1097	203	4860	10	E	COLLINS DR	S CENTER ST	S WOLCOTT ST	2	Minor Arterial	1	Asphalt	48	422	113	2,363	0	0	0	0	Zone 1	10	1,506,396	59	14	51	1	**6960**	6960 - COLLINS DR + Others	10	2,971	16,398

City of Casper, WY
Street Inventory and Condition Summarry - Sorted by Street Name

GISID	Agency ID	Street Number	Block Number	Street Prefix	On Street	From Street	To Street	FunCL Code	FunCL	Pavetype Code	Pavetype	Pavement Width (ft)	Pavement Length (ft)	Add Area (yd2)	Pavement Area (yd2)	Project Current PCI	Project Condition Rating	Project Strength Code	Project FunCl Code	Project Pavetype Code
2496	2448	2270	10		CHESHIRE	DERBY	E 12TH ST	4	Local	1	Asphalt	36	594	119	2,495	67	Good	2	4	1
2363	2265	2270	20		CHESHIRE	CLYDE	DERBY	4	Local	1	Asphalt	36	407	81	1,709	51	Fair	2	4	1
3257	3532	10130	10	S	CHESTNUT ST	W 60TH ST	CUL-DE-SAC	4	Local	1	Asphalt	32	1,079	190	4,000	50	Fair	2	4	1
3711	4363	10130	20	S	CHESTNUT ST	GOODSTEIN DR	W 60TH ST	4	Local	1	Asphalt	29	906	146	3,065	50	Fair	2	4	1
1330	623	10140	10	S	CHESTNUT ST	W 20TH ST	W 21ST ST	4	Local	1	Asphalt	36	371	74	1,558	43	Marginal	2	4	1
2965	3077	10140	20	S	CHESTNUT ST	W 19TH ST	W 20TH ST	4	Local	1	Asphalt	33	568	104	2,187	43	Marginal	2	4	1
2866	2942	10140	30	S	CHESTNUT ST	W 17TH ST	W 19TH ST	4	Local	1	Asphalt	23	697	89	1,870	47	Marginal	2	4	1
6830	2571	10140	40	S	CHESTNUT ST	W 15TH ST	W 17TH ST	4	Local	1	Asphalt	25	736	102	2,147	72	V Good	2	4	1
1306	596	10150	10	S	CHESTNUT ST	W 12TH ST	W 13TH ST	4	Local	1	Asphalt	34	368	70	1,460	54	Fair	3	4	1
2355	2257	10150	20	S	CHESTNUT ST	W 11TH ST	W 12TH ST	4	Local	1	Asphalt	36	430	86	1,806	30	Poor	3	4	1
2247	2116	10150	30	S	CHESTNUT ST	W 10TH ST	W 11TH ST	4	Local	1	Asphalt	34	370	70	1,468	50	Fair	3	4	1
2161	1979	10150	40	S	CHESTNUT ST	W 9TH ST	W 10TH ST	4	Local	1	Asphalt	36	440	88	1,848	50	Fair	3	4	1
2120	1916	10150	50	S	CHESTNUT ST	W COLLINS DR	W 9TH ST	4	Local	1	Asphalt	36	168	34	706	50	Fair	3	4	1
1945	1638	10160	10	S	CHESTNUT ST	W MIDWEST AVE	WIMBORNE ST	4	Local	1	Asphalt	36	352	70	1,478	69	Good	2	4	1
4440	6254	2280	10		CHIEF WASHAKIE RD	ROBERTSON RD	PAINTED HORSE TRL	4	Local	1	Asphalt	33	851	156	3,276	77	V Good	2	4	1
2998	3133	2290	10		CHIPPEWA TRL	VILLAGE DR	TIMBERLINE CT	4	Local	1	Asphalt	32	718	128	2,681	58	Fair	2	4	1
4580	3855	2300	10		CHUCKWAGON RD	BUCKBOARD RD	DEAD END	4	Local	1	Asphalt	33	287	53	1,105	78	V Good	2	4	1
3225	3487	2310	10		CIMARRON CIR	STAGECOACH DR	STAGECOACH DR	4	Local	1	Asphalt	24	605	81	1,694	48	Marginal	2	4	1
6540	689	2330	10		CIRCLE DR	ENGLISH DR	ENGLISH AVE	4	Local	1	Asphalt	20	386	43	901	75	V Good	2	4	1
1551	1029	2330	20		CIRCLE DR	ENGLISH AVE	FOSTER RD	4	Local	1	Asphalt	29	1,154	186	3,904	53	Fair	2	4	1
1566	1046	2330	30		CIRCLE DR	FOSTER RD	ENGLISH AVE	4	Local	1	Asphalt	33	1,294	237	4,982	65	Good	2	4	1
1190	375	2330	40		CIRCLE DR	ENGLISH AVE	FOSTER RD	4	Local	1	Asphalt	34	775	146	3,074	65	Good	2	4	1
1472	871	2330	50		CIRCLE DR	FOSTER RD	N GLENN RD	4	Local	1	Asphalt	34	353	67	1,400	65	Good	2	4	1
1356	656	2340	10		CLAIRBORNE	S MONTANA AVE	UTAH AVE	4	Local	1	Asphalt	20	300	33	700	64	Good	2	4	1
1275	547	2340	20		CLAIRBORNE	UTAH AVE	S COLORADO AVE	4	Local	1	Asphalt	19	250	26	554	64	Good	2	4	1
4734	6172	2350	10		CLIFTON AVE	E 22ND ST	E 24TH ST	4	Local	1	Asphalt	36	300	60	1,260	76	V Good	2	4	1
4386	6170	2350	20		CLIFTON AVE	E 21ST ST	E 22ND ST	4	Local	1	Asphalt	36	337	67	1,415	76	V Good	2	4	1
4384	6166	2360	10		CLIFTON AVE	E 18TH ST	E 21ST ST	4	Local	1	Asphalt	36	757	151	3,179	76	V Good	2	4	1
6186	150360	2370	10		CLIFTON CT	CLIFTON CT	E 18TH ST	4	Local	1	Asphalt	29	275	44	930	76	V Good	2	4	1
6187	6010	2370	20		CLIFTON CT	CLIFTON CT	CLIFTON CT	4	Local	1	Asphalt	24	351	47	983	76	V Good	2	4	1
8888	150359	2370	30		CLIFTON CT	CLIFTON CT	CLIFTON CT	4	Local	1	Asphalt	24	164	22	459	76	V Good	2	4	1
1281	555	2380	10		CLOUD ST	FOREST DR	WIND RIVER AVE	4	Local	1	Asphalt	26	452	65	1,371	42	Marginal	3	4	1
1276	549	2380	20		CLOUD ST	WIND RIVER AVE	DEAD END	4	Local	1	Asphalt	26	131	19	397	42	Marginal	3	4	1
2292	2167	2390	10		CLYDE	DUNDEE	WATERFORD	4	Local	1	Asphalt	36	320	64	1,344	67	Good	2	4	1
5711	2200	2390	20		CLYDE	WATERFORD	CHESHIRE	4	Local	1	Asphalt	36	210	42	882	67	Good	2	4	1
1166	322	2390	30		CLYDE	CHESHIRE	DONEGAL	4	Local	1	Asphalt	36	205	41	861	67	Good	2	4	1
2530	2493	2420	10		CODY AVE	BELLAIRE DR	SKYLARK DR	4	Local	1	Asphalt	31	396	68	1,432	33	Poor	3	4	1
2808	2845	2420	20		CODY AVE	DESMET DR	BELLAIRE DR	4	Local	1	Asphalt	31	870	150	3,147	69	Good	2	4	1
2726	2744	2430	10		CODY AVE	COULTER DR	DESMET DR	4	Local	1	Asphalt	31	820	141	2,966	69	Good	2	4	1
4552	6482	10170	10	S	COFFMAN AVE	GARDEN CREEK LN	SW WYOMING BLVD	4	Local	1	Asphalt	45	359	90	1,885	36	Poor	2	4	1
4551	6481	10170	20	S	COFFMAN AVE	GARDEN CREEK PL	GARDEN CREEK LN	4	Local	1	Asphalt	50	329	91	1,919	36	Poor	2	4	1
5031	4189	10170	30	S	COFFMAN AVE	COFFMAN CT	GARDEN CREEK PL	4	Local	1	Asphalt	46	244	62	1,309	36	Poor	2	4	1
6035	50042	10170	40	S	COFFMAN AVE	ARYN LN	COFFMAN CT	4	Local	1	Asphalt	47	278	73	1,524	36	Poor	2	4	1
4538	2284	10170	50	S	COFFMAN AVE	W 39TH ST	ARYN LN	4	Local	1	Asphalt	46	954	244	5,120	36	Poor	2	4	1
3402	3775	10180	10	S	COFFMAN AVE	GRANADA AVE	W 39TH ST	4	Local	1	Asphalt	37	1,342	276	5,793	27	Poor	2	4	1
3235	3499	10180	20	S	COFFMAN AVE	GREEN MEADOWS DR	GRANADA AVE	4	Local	1	Asphalt	46	264	67	1,417	55	Fair	2	4	1
3341	3668	10180	30	S	COFFMAN AVE	BROOKVIEW DR	GREEN MEADOWS DR	4	Local	1	Asphalt	37	1,718	353	7,416	66	Good	2	4	1
3295	3607	10180	40	S	COFFMAN AVE	W 29TH ST	MARIPOSA BLVD	4	Local	1	Asphalt	45	224	56	1,176	66	Good	2	4	1
3270	3573	10180	50	S	COFFMAN AVE	W 27TH ST	W 29TH ST	4	Local	1	Asphalt	29	710	114	2,402	39	Poor	2	4	1
3111	3303	10180	60	S	COFFMAN AVE	W 25TH ST	W 27TH ST	4	Local	1	Asphalt	29	776	125	2,625	48	Marginal	2	4	1
3153	3363	10190	10	S	COFFMAN AVE	HANWAY AVE	W 25TH ST	4	Local	1	Asphalt	29	886	143	2,998	37	Poor	2	4	1
2645	2632	10190	20	S	COFFMAN AVE	S ODELL AVE	HANWAY AVE	4	Local	1	Asphalt	28	267	42	872	37	Poor	2	4	1
2813	2851	10190	30	S	COFFMAN AVE	GRANDVIEW PL	ODELL AVE	4	Local	1	Asphalt	37	222	46	958	26	Poor	2	4	1
3074	3255	10190	40	S	COFFMAN AVE	HYVIEW DR	GRANDVIEW PL	4	Local	1	Asphalt	32	630	112	2,352	26	Poor	2	4	1
1156	310	14490	10	W	COFFMAN AVE	CY AVE	HYVIEW DR	4	Local	1	Asphalt	37	762	157	3,289	31	Poor	2	4	1
3086	3267	14490	20	W	COFFMAN AVE	HICKORY ST	SKYRIDGE	4	Local	1	Asphalt	44	343	84	1,761	65	Good	2	4	1
2078	1844	14490	30	W	COFFMAN AVE	SAGE AVE	SKYRIDGE	4	Local	1	Asphalt	32	345	61	1,288	44	Marginal	2	4	1
3072	3253	14490	40	W	COFFMAN AVE	DOVER AVE	SAGE AVE	4	Local	1	Asphalt	32	658	117	2,457	44	Marginal	2	4	1
5735	3107	14490	50	W	COFFMAN AVE	CASCADE AVE	DOVER AVE	4	Local	1	Asphalt	30	417	70	1,460	44	Marginal	2	4	1
2980	3095	14490	60	W	COFFMAN AVE	HYVIEW DR	CASCADE AVE	4	Local	1	Asphalt	30	651	109	2,279	39	Poor	3	4	1
2381	2285	2440	10		COFFMAN CT	S COFFMAN AVE	CUL-DE-SAC	4	Local	1	Asphalt	48	206	55	1,157	36	Poor	2	4	1
4807	6286	2450	10		COLD SPRINGS RD	BLUE SPRINGS RD	SOUTH SPRINGS RD	4	Local	1	Asphalt	30	1,053	176	3,686	80	V Good	2	4	1
4427	6239	2460	10		COLISEUM WAY	E 2ND ST	MORADO DR	4	Local	1	Asphalt	36	611	122	2,566	62	Good	2	4	1
4916	6030	2470	10		COLISEUM WAY	ENTERPRISE DR	E 2ND ST	4	Local	1	Asphalt	39	505	109	2,298	58	Fair	2	4	1
4915	6432	2470	20		COLISEUM WAY	MENARD DR	ENTERPRISE DR	4	Local	1	Asphalt	36	636	127	2,671	76	V Good	2	4	1
4914	6669	2470	30		COLISEUM WAY	MENARD DR	BENTLEY DR	4	Local	1	Asphalt	38	231	49	1,024	76	V Good	2	4	1
6912	3393	2490	10		COLLEGE DR	COLLEGE DR	S POPLAR ST	3	Collector	1	Asphalt	49	254	69	1,452	57	Fair	2	3	1
6795	2311	2490	20		COLLEGE DR	CAMPUS DR	COLLEGE DR	3	Collector	1	Asphalt	33	2,138	392	8,231	57	Fair	2	3	1
3027	3194	2490	30		COLLEGE DR	CAMPUS DR	CAMPUS DR	3	Collector	1	Asphalt	42	54	13	265	57	Fair	2	3	1
2979	3094	2490	40		COLLEGE DR	W 18TH ST	CAMPUS DR	3	Collector	1	Asphalt	42	1,140	266	5,586	57	Fair	2	3	1
2587	2563	2490	50		COLLEGE DR	S ELM ST	W 18TH ST	3	Collector	1	Asphalt	62	123	42	890	76	V Good	2	3	1
2565	2537	2490	60		COLLEGE DR	W 17TH ST	S ELM ST	3	Collector	1	Asphalt	62	433	149	3,132	76	V Good	2	3	1
2776	2804	2490	70		COLLEGE DR	S ASH ST	W 17TH ST	3	Collector	1	Asphalt	56	244	76	1,594	76	V Good	2	3	1
2058	1822	2500	10		COLLEGE DR	S DAVID ST	S ASH ST	3	Collector	1	Asphalt	58	379	122	2,565	76	V Good	2	3	1
2740	2758	2500	20		COLLEGE DR	S WOLCOTT ST	S DAVID ST	3	Collector	1	Asphalt	66	647	237	4,982	76	V Good	2	3	1
2735	2753	2500	40		COLLEGE DR	CASPER MOUNTAIN RD	COLLEGE DR	3	Collector	1	Asphalt	52	323	93	1,960	76	V Good	2	3	1
2640	2627	2510	10		COLLEGE DR	CASPER MOUNTIAN RD	COLLEGE DR	4	Local	1	Asphalt	20	524	58	1,223	70	V Good	2	4	1
2718	2736	2520	10		COLLEGE DR	E 15TH ST	CASPER MOUNTIAN RD	3	Collector	1	Asphalt	58	466	150	3,153	76	V Good	2	3	1
1097	203	4860	10	E	COLLINS DR	S CENTER ST	S WOLCOTT ST	2	Minor Arterial	1	Asphalt	48	422	113	2,363	48	Marginal	2	2	1

IMS Easy Street Analysis

GISID	Agency ID	Street Number	Block Number	Street Prefix	On Street	From Street	To Street	FunCL Code	FunCL	Pavetype Code	Pavetype	Pavement Width (ft)	Pavement Length (ft)	Add Area (yd2)	Pavement Area (yd2)	**Condition Summary**												**Condition Details**											
																Surface Distress Index (SDI)	Roughness Index (RI)	Structural Index (SI)	Pavement Cndtn Index (PCI)	Strength Rating	Condition Rating	Load Assoc Distress Deducts (LADD)	Non-Load Distress Deducts (NLAD)	PCI Override (OPCI)	OPCI Date	Current Segment PCI (CPCI)	Segment IRI (mm/m)	Deflection Results	Rutting (ACP Only)	L&T Cracking / Linear Crk	Alligator Cracking Divided Slab / Blow Up	Map Crk / Crnr Brk / D Crk	Edge Cracking Joint Spall / Joint Sealant	Distortions / Faulting	Bleeding / Polished Agg	Raveling / Scaling / CAL	Patches / Potholes
1851	1493	4870	10	E	COLLINS DR	S WOLCOTT ST	S DURBIN ST	2	Minor Arterial	1	Asphalt	50	422	117	2,462	54	57	60	**55**	Mod	Fair	32	14		**54**	4.6	0	9.6	8.4	8.0	10.0	10.0	10.0	10.0	9.8	9.0
1785	1376	4870	20	E	COLLINS DR	S DURBIN ST	S BEECH ST	2	Minor Arterial	1	Asphalt	45	423	106	2,221	59	47	60	**55**	Mod	Fair	24	16		**54**	6.0	0	9.6	8.5	8.3	10.0	10.0	10.0	10.0	9.2	9.6
6680	1430	4870	30	E	COLLINS DR	S BEECH ST	S KIMBALL ST	2	Minor Arterial	1	Asphalt	44	330	81	1,694	46	58	60	**50**	Mod	Fair	37	17		**49**	4.4	0	9.3	7.9	8.0	10.0	9.2	10.0	10.0	9.9	9.2
9247	3000004	4870	40	E	COLLINS DR	E COLLINS DR	S KIMBALL ST	2	Minor Arterial	1	Asphalt	37	68	14	294	44	48	60	**45**	Mod	Marginal	39	16		**45**	6.0	0	8.7	8.1	7.8	10.0	10.0	10.0	10.0	9.8	9.4
9244	3000003	4880	10	E	COLLINS DR	E COLLINS DR	S KIMBALL ST	2	Minor Arterial	1	Asphalt	20	118	13	275	43	49	60	**45**	Mod	Marginal	30	28		**44**	5.7	0	8.7	6.7	8.2	10.0	10.0	10.0	10.0	9.7	10.0
1736	1308	4900	10	E	COLLINS DR	S PARK ST	S GRANT ST	4	Local	1	Asphalt	52	420	121	2,548	48	66	60	**54**	Mod	Fair	31	22		**53**	3.5	0	10.0	8.0	7.4	10.0	10.0	10.0	10.0	9.0	9.4
1729	1295	4900	20	E	COLLINS DR	S GRANT ST	S LINCOLN ST	4	Local	1	Asphalt	43	421	101	2,112	33	59	60	**42**	Mod	Marginal	46	21		**41**	4.3	0	8.6	7.9	7.3	10.0	10.0	10.0	10.0	9.2	9.3
1662	1196	4910	10	E	COLLINS DR	S JEFFERSON ST	N MCKINLEY ST	4	Local	1	Asphalt	43	529	126	2,654	56	41	60	**51**	Mod	Fair	30	13		**50**	7.2	0	10.0	8.6	8.4	10.0	10.0	10.0	10.0	9.7	8.2
1651	1183	4920	10	E	COLLINS DR	N MCKINLEY ST	N JACKSON ST	3	Collector	1	Asphalt	43	403	96	2,022	50	52	60	**51**	Mod	Fair	28	23		**50**	5.2	0	9.6	7.6	7.8	10.0	10.0	10.0	10.0	9.3	9.7
5007	251	14510	10	W	COLLINS DR	W 13TH ST	W 13TH ST	2	Minor Arterial	1	Asphalt	52	224	65	1,359	79	67	60	**75**	Mod	V Good	0	21		**75**	3.4	0	10.0	8.8	10.0	10.0	10.0	10.0	9.0	8.8	10.0
2433	2377	14520	10	W	COLLINS DR	S LOCUST ST	W 13TH ST	2	Minor Arterial	1	Asphalt	48	663	177	3,713	75	77	60	**76**	Mod	V Good	6	18		**75**	2.6	0	10.0	8.9	9.4	10.0	10.0	10.0	9.2	9.0	10.0
5676	256	14520	20	W	COLLINS DR	S COTTONWOOD ST	S LOCUST ST	2	Minor Arterial	1	Asphalt	48	365	97	2,044	82	82	60	**82**	Mod	V Good	0	18		**82**	2.2	0	10.0	8.9	10.0	10.0	10.0	10.0	9.5	8.8	10.0
2242	2108	14520	30	W	COLLINS DR	S CHERRY ST	S COTTONWOOD ST	2	Minor Arterial	1	Asphalt	48	372	99	2,083	82	88	60	**84**	Mod	V Good	0	17		**84**	1.9	0	10.0	9.0	10.0	10.0	10.0	10.0	9.4	8.8	10.0
1992	1701	14520	40	W	COLLINS DR	S WILLOW ST	S CHERRY ST	2	Minor Arterial	1	Asphalt	49	371	101	2,121	81	92	60	**85**	Mod	V Good	0	18		**84**	1.7	0	10.0	8.8	10.0	10.0	10.0	10.0	9.5	8.8	10.0
1984	1693	14520	50	W	COLLINS DR	S BOXELDER ST	S WILLOW ST	2	Minor Arterial	1	Asphalt	47	372	97	2,040	75	89	60	**80**	Mod	V Good	0	25		**79**	1.8	0	10.0	8.0	10.0	10.0	10.0	10.0	9.4	8.8	10.0
1298	582	14520	60	W	COLLINS DR	S POPLAR ST	S BOXELDER ST	2	Minor Arterial	1	Asphalt	55	250	76	1,604	69	60	80	**66**	Strng	Good	8	23		**65**	4.2	0	10.0	7.9	10.0	9.9	10.0	8.9	9.8	9.2	10.0
1285	564	14520	70	W	COLLINS DR	S POPLAR ST	S POPLAR ST	2	Minor Arterial	2	Concrete	55	120	37	770	75	30	60	**60**	Mod	Good	0	0		**60**	9.7	0	10.0	7.7	10.0	9.0	10.0	9.4	10.0	10.0	10.0
2135	1945	14530	10	W	COLLINS DR	W COLLINS DR TURN OUT CENTER LINE	S POPLAR ST	2	Minor Arterial	2	Concrete	55	233	71	1,495	77	47	60	**67**	Mod	Good	0	0		**67**	6.0	0	10.0	7.8	10.0	9.5	9.5	9.4	10.0	10.0	10.0
5807	285	14540	10	W	COLLINS DR	W COLLINS DR	S POPLAR ST	4	Local	1	Asphalt	22	248	30	637	70	53	80	**64**	Strng	Good	0	30		**64**	5.2	0	10.0	6.2	10.0	10.0	10.0	10.0	10.0	10.0	10.0
1136	284	14550	10	W	COLLINS DR	S CEDAR ST	W COLLINS DR	2	Minor Arterial	2	Concrete	53	145	43	897	71	51	60	**64**	Mod	Good	0	0		**64**	5.5	0	10.0	6.2	10.0	9.3	10.0	9.9	10.0	9.7	10.0
1512	949	14550	20	W	COLLINS DR	S CHESTNUT ST	S CEDAR ST	2	Minor Arterial	1	Asphalt	52	373	108	2,263	86	78	60	**83**	Mod	V Good	0	13		**83**	2.5	0	10.0	8.6	10.0	10.0	10.0	10.0	10.0	9.6	10.0
2117	1901	14550	30	W	COLLINS DR	S WALNUT ST	S CHESTNUT ST	2	Minor Arterial	1	Asphalt	54	372	112	2,344	86	75	60	**82**	Mod	V Good	0	14		**82**	2.7	0	10.0	8.5	10.0	10.0	10.0	10.0	10.0	9.6	10.0
1249	495	14550	40	W	COLLINS DR	S SPRUCE ST	S WALNUT ST	2	Minor Arterial	1	Asphalt	53	406	120	2,510	86	81	60	**84**	Mod	V Good	0	14		**84**	2.3	0	10.0	8.5	10.0	10.0	10.0	10.0	10.0	9.6	10.0
2027	1758	14550	50	W	COLLINS DR	S OAK ST	S SPRUCE ST	2	Minor Arterial	1	Asphalt	52	377	109	2,287	89	75	60	**84**	Mod	V Good	0	11		**84**	2.7	0	10.0	8.9	10.0	10.0	10.0	10.0	10.0	9.6	10.0
1947	1640	14550	60	W	COLLINS DR	S ASH ST	S OAK ST	2	Minor Arterial	1	Asphalt	53	801	236	4,953	88	81	60	**86**	Mod	Excellent	0	12		**85**	2.3	0	10.0	8.8	10.0	10.0	10.0	10.0	10.0	9.6	10.0
1916	1595	14550	70	W	COLLINS DR	S DAVID ST	S ASH ST	2	Minor Arterial	1	Asphalt	52	409	118	2,481	47	52	60	**49**	Mod	Marginal	35	18		**48**	5.2	0	8.6	8.4	8.4	10.0	10.0	10.0	9.9	9.1	9.3
1201	392	14550	80	W	COLLINS DR	S CENTER ST	S DAVID ST	2	Minor Arterial	1	Asphalt	52	425	123	2,578	46	45	60	**46**	Mod	Marginal	32	22		**45**	6.4	0	8.6	8.0	8.6	10.0	10.0	9.9	9.6	9.2	9.5
1086	181	7590	10	N	COLORADO AVE	N PENNSYLVANIA AVE	UTAH AVE	4	Local	1	Asphalt	32	500	89	1,867	73	59	60	**68**	Mod	Good	9	19		**68**	4.2	0	10.0	8.0	9.4	10.0	10.0	10.0	10.0	9.5	9.6
1640	1165	7590	20	N	COLORADO AVE	N PENNSYLVANIA AVE	DEE PL	4	Local	1	Asphalt	32	1,201	214	4,484	64	59	60	**62**	Mod	Good	18	18		**62**	4.3	0	10.0	7.9	8.5	10.0	10.0	10.0	10.0	9.7	9.6
1241	486	10200	10	S	COLORADO AVE	UTAH AVE	CLAIRBORNE	4	Local	1	Asphalt	32	304	54	1,135	68	54	60	**63**	Mod	Good	12	20		**63**	4.9	0	10.0	7.7	9.3	10.0	10.0	10.0	10.0	9.7	9.4
4983	6327	2540	10		COLUMBIA RIVER RD	TRAPPERS TRL	CARBIDE TRL	4	Local	1	Asphalt	32	608	108	2,270	90	79	60	**86**	Mod	Excellent	3	7		**86**	2.4	0	10.0	9.3	9.7	10.0	10.0	10.0	10.0	9.7	10.0
4468	6328	2540	20		COLUMBIA RIVER RD	CARBIDE TRL	QUIVERA RIVER RD	4	Local	1	Asphalt	33	257	47	989	87	75	60	**83**	Mod	V Good	4	10		**83**	2.7	0	10.0	9.0	9.6	10.0	10.0	10.0	10.0	9.7	10.0
4984	6329	2540	30		COLUMBIA RIVER RD	QUIVERA RIVER RD	INDIAN SCOUT DR	4	Local	1	Asphalt	33	242	44	932	93	80	60	**89**	Mod	Excellent	0	6		**88**	2.4	0	10.0	9.5	10.0	10.0	10.0	10.0	10.0	9.6	10.0
3578	4148	2550	20		COLUMBINE	SEQUOIA	YUCCA CIR	4	Local	1	Asphalt	25	208	29	607	40	23	60	**34**	Mod	Poor	49	11		**34**	12.1	0	9.2	9.0	6.9	10.0	10.0	10.0	10.0	9.4	8.7
7050	4075	2560	10		COLUMBINE	INDIAN PAINTBRUSH	OLEANDER	4	Local	1	Asphalt	32	270	48	1,008	98	54	60	**83**	Mod	V Good	0	3		**83**	5.0	0	10.0	10.0	10.0	10.0	10.0	10.0	10.0	9.5	10.0
7048	4072	2560	20		COLUMBINE	OLEANDER	ZINNIA	4	Local	1	Asphalt	32	268	48	1,001	98	56	60	**84**	Mod	V Good	0	2		**84**	4.6	0	10.0	10.0	10.0	10.0	10.0	10.0	10.0	9.6	10.0
6998	3867	2560	30		COLUMBINE	ZINNIA	AZALEA	4	Local	1	Asphalt	31	228	39	825	98	48	60	**81**	Mod	V Good	0	2		**81**	5.9	0	10.0	10.0	10.0	10.0	10.0	10.0	10.0	9.6	10.0
6997	3857	2560	40		COLUMBINE	AZALEA	DAFFODIL	4	Local	1	Asphalt	32	314	56	1,172	97	61	60	**85**	Mod	Excellent	0	3		**85**	4.1	0	10.0	9.9	10.0	10.0	10.0	10.0	10.0	9.6	10.0
7052	4079	2560	50		COLUMBINE	DAFFODIL	HONEYSUCKLE	4	Local	1	Asphalt	32	1,030	183	3,845	96	52	60	**81**	Mod	V Good	1	2		**81**	5.2	0	10.0	10.0	10.0	10.0	10.0	9.8	10.0	9.6	10.0
6869	2992	2560	60		COLUMBINE	HONESUCKLE	CARNATION	4	Local	1	Asphalt	31	809	139	2,926	86	57	60	**76**	Mod	V Good	11	2		**76**	4.6	0	8.8	10.0	10.0	10.0	10.0	10.0	10.0	9.6	10.0
3537	4080	2570	10		CONCHO CT	WHISPERING SPRINGS RD	CONCHO CT	4	Local	1	Asphalt	30	207	35	725	67	40	60	**58**	Mod	Fair	19	14		**57**	7.4	0	10.0	8.4	8.1	10.0	10.0	10.0	10.0	9.7	10.0
4478	3317	2570	20		CONCHO CT	CONCHO CT	CUL-DE-SAC	4	Local	1	Asphalt	59	114	37	781	65	30	80	**53**	Strng	Fair	0	35		**53**	9.9	0	10.0	6.3	10.0	10.0	10.0	10.0	10.0	9.9	10.0
4477	3318	2580	10		CONCHO CT	CONCHO CT	CUL-DE-SAC	4	Local	1	Asphalt	41	390	89	1,869	81	46	80	**69**	Strng	Good	0	19		**69**	6.2	0	10.0	8.6	10.0	10.0	10.0	10.0	10.0	8.6	10.0
1561	1041	7600	10	N	CONWELL ST	E C ST	BURLINGTON AVE	4	Local	1	Asphalt	32	483	86	1,803	45	41	60	**44**	Mod	Marginal	33	22		**43**	7.1	0	9.0	7.9	7.7	10.0	10.0	10.0	10.0	9.1	10.0
2212	2048	10210	10	S	CONWELL ST	E 19TH ST	DEAD END	4	Local	1	Asphalt	40	410	91	1,913	62	49	60	**58**	Mod	Fair	18	20		**57**	5.6	0	10.0	8.2	9.2	10.0	10.0	10.0	10.0	9.0	8.7
2525	2484	10210	20	S	CONWELL ST	E 18TH ST	E 19TH ST	4	Local	1	Asphalt	32	468	83	1,747	48	59	60	**52**	Mod	Fair	39	14		**51**	4.3	0	10.0	8.4	7.5	10.0	10.0	10.0	10.0	9.8	8.3
1322	615	10210	40	S	CONWELL ST	E 17TH ST	E 18TH ST	4	Local	1	Asphalt	40	523	116	2,441	43	48	60	**45**	Mod	Marginal	36	21		**44**	5.8	0	10.0	7.5	7.7	10.0	10.0	10.0	10.0	9.8	8.4
2781	2812	10210	50	S	CONWELL ST	E 17TH ST	E 17TH ST	4	Local	1	Asphalt	36	98	20	412	62	22	80	**49**	Strng	Marginal	12	26		**48**	12.3	0	9.6	6.9	9.3	10.0	10.0	10.0	10.0	9.8	9.8
2768	2793	10210	60	S	CONWELL ST	E 15TH ST	E 17TH ST	4	Local	1	Asphalt	37	660	136	2,849	34	55	60	**41**	Mod	Marginal	38	28		**40**	4.8	0	8.4	6.7	7.7	10.0	10.0	10.0	10.0	9.8	10.0
2257	2129	10220	10	S	CONWELL ST	FARNUM ST	E 15TH ST	4	Local	1	Asphalt	39	636	138	2,894	75	70	60	**73**	Mod	V Good	12	12		**73**	3.1	0	9.5	8.6	10.0	10.0	10.0	10.0	10.0	9.8	9.1
2457	2403	10220	20	S	CONWELL ST	E 12TH ST	FARNUM ST	4	Local	1	Asphalt	37	655	135	2,827	65	67	60	**66**	Mod	Good	20	15		**65**	3.5	0	9.5	8.6	10.0	10.0	9.5	10.0	10.0	9.3	8.4
2326	2225	10230	10	S	CONWELL ST	E 10TH ST	E 12TH ST	3	Collector	1	Asphalt	31	644	111	2,329	73	66	60	**71**	Mod	V Good	12	15		**70**	3.5	0	10.0	8.3	9.8	9.9	10.0	10.0	10.0	9.8	8.7
4685	1896	10230	20	S	CONWELL ST	E 8TH ST	E 10TH ST	3	Collector	1	Asphalt	33	798	146	3,072	65	69	60	**66**	Mod	Good	17	17		**66**	3.2	0	9.6	8.0	10.0	10.0	10.0	10.0	10.0	9.8	8.3
1251	497	10230	30	S	CONWELL ST	E 7TH ST	E 8TH ST	3	Collector	1	Asphalt	32	363	65	1,355	33	69	60	**45**	Mod	Marginal	48	20		**44**	3.2	0	9.7	7.7	8.1	10.0	10.0	10.0	10.0	9.8	6.7
1500	935	10230	40	S	CONWELL ST	E 6TH ST	E 7TH ST	3	Collector	1	Asphalt	34	376	71	1,491	20	65	60	**35**	Mod	Poor	60	20		**34**	3.6	0	9.5	7.7	7.5	10.0	10.0	10.0	10.0	9.8	6.2
1914	1593	10230	50	S	CONWELL ST	HIGHLAND PARK CEMETARY RD	E 6TH ST	3	Collector	1	Asphalt	37	288	59	1,243	39	77	60	**52**	Mod	Fair	39	21		**51**	2.5	0	9.7	7.5	8.5	10.0	10.0	10.0	10.0	9.8	7.3
5663	240	10230	60	S	CONWELL ST	E 5TH ST	HIGHLAND PARK CEMETARY RD	3	Collector	1	Asphalt	32	82	15	306	69	52	60	**63**	Mod	Good	23	9		**63**	5.3	0	9.3	9.4	9.2	10.0	10.0	10.0	10.0	9.4	9.8	9.0
4718	1526	10240	10	S	CONWELL ST	E 4TH ST	E 5TH ST	3	Collector	1	Asphalt	37	196	40	846	56	52	60	**55**	Mod	Fair	23	21		**54**	5.2	0	9.5	7.9	8.8	10.0	10.0	10.0	9.4	9.8	9.2
1788	1379	10250	10	S	CONWELL ST	E 3RD ST	E 4TH ST	3	Collector	1	Asphalt	37	359	74	1,550	38	54	80	**43**	Strng	Marginal	30	32		**43**	5.0	0	9.7	6.5	8.0	10.0	10.0	10.0	9.5	9.7	9.1
1824	1441	10250	20	S	CONWELL ST	E 2ND ST	E 3RD ST	3	Collector	1	Asphalt	36	500	100	2,100	70	47	60	**62**	Mod	Good	16	14		**62**	6.0	0	10.0	8.6	8.9	10.0	10.0	10.0	9.7	9.7	9.4
1752	1329	10260	10	S	CONWELL ST	E 1ST ST	E 2ND ST	3	Collector	1	Asphalt	40	500	111	2,333	85	62	60	**77**	Mod	V Good	5	10		**77**	4.0	0	10.0	9.2	10.0	10.0	10.0	10.0	10.0	9.3	9.4
2970	3084	2590	10		CORNWALL	21ST ST	DEXTER	4	Local	1	Asphalt	30	300	50	1,050	71	71	60	**71**	Mod	V Good	15	14		**70**	3.0	0	9.2	8.5	9.8	10.0	10.0	10.0	10.0	9.7	9.3
2389	2294	2600	10		CORNWALL	E 20TH ST	E 21ST ST	4	Local	1	Asphalt	30	255	43	893	57	45	80	**53**	Strng	Fair	17	27		**53**	6.3	0	10.0	7.7	10.0	10.0	10.0	10.0	10.0	8.5	7.9
2882	2962	2600	20		CORNWALL	E 19TH ST	E 20TH ST	4	Local	1	Asphalt	30	250	42	875	67	46	80	**60**	Strng	Good	12	21		**60**	6.3	0	10.0	7.6	10.0	10.0	10.0	10.0	10.0	9.6	8.5
2572	2548	2600	30		CORNWALL	E 18TH ST	E 19TH ST	4	Local	1	Asphalt	30	250	42	875	64	51	80	**60**	Strng	Fair	14	23		**59**	5.3	0	10.0	7.5	10.0	10.0	10.0	10.0	10.0	9.5	8.3
2183	2007	2600	40		CORNWALL	E 17TH ST	E 18TH ST	4	Local	1	Asphalt	30	250	42	875	81	68	60	**77**	Mod	V Good	0	19		**76**	3.4	0	10.0	8.0	10.0	10.0	10.0	10.0	10.0	9.4	10.0
1806	1422	2600	50		CORNWALL	E 16TH ST	E 17TH ST	4	Local	1	Asphalt	30	250	42	875	77	64	60	**73**	Mod	V Good	6	16		**72**	3.7	0	10.0	8.3	9.4	10.0	10.0	10.0	10.0	9.5	10.0
2756	2778	2600	60		CORNWALL	E 15TH ST	E 16TH ST	4	Local	1	Asphalt	30	255	43	893	53	49	60	**52**	Mod	Fair	33	13		**51**	5.7	0	10.0	8.6	8.9	10.0	10.0	10.0	10.0	9.6	7.2
2706	2724	2600	70		CORNWALL	E 12TH ST	E 15TH ST	4	Local	1	Asphalt	30	805	134	2,818	56	55	60	**56**	Mod	Fair	32	12		**55**	4.8	0	10.0	8.7	8.1	10.0	10.0	10.0	10.0	9.7	8.4
4409	6219	2610	10		CORNWALL	TOWNSEND LN	E 12TH ST	4	Local	1	Asphalt	30	311	52	1,089	42	49	60	**44**	Mod	Marginal	48	10		**44**	5.7	0	10.0	9.0	6.0	10.0	10.0	10.0	10.0	9.6	9.0
4408	6218	2610	20		CORNWALL	TOWNSEND LN	TOWNSEND LN	4	Local	1	Asphalt	30	779	130	2,727	84	75	60	**81**	Mod	V Good	8	9		**81**	2.7	0	10.0	9.2	9.2	10.0	10.0	10.0	10.0	9.6	10.0
4407	6217	2610	30		CORNWALL	GLADSTONE ST	TOWNSEND LN	4	Local	1	Asphalt	30	269	45	942	77	87	60	**80**	Mod	V Good	12	11		**80**	1.9	0	10.0	8.9	8.8	10.0	10.0	10.0	10.0	9.6	10.0
4406	6216	2610	40		CORNWALL	HENNING LOOP	GLADSTONE ST	4	Local	1	Asphalt	30	292	49	1,022	89	81	60	**86**	Mod	Excellent	0	11		**86**	2.3	0	10.0	8.9	10.0	10.0	10.0	10.0	10.0	9.6	10.0
7477	6215	2610	50		CORNWALL	HENNING LOOP	HENNING LOOP	4	Local	1	Asphalt	30	267	45	935	86	81	60	**84**	Mod	V Good	0	14		**84**	2.3	0	10.0	9.0	10.0	10.0	10.0	10.0	10.0	8.9	10.0
4577	6248	2620	10		CORONADO DR	MORADO DR	MORADO DR	4	Local	1	Asphalt	30	2,255	376	7,893	69	52	60	**63**	Mod	Good	15	16		**63**	5.3	0	9.9	8.4	9.6	10.0	10.0	9.2	10.0	9.4	9.4
3428	3824	2630	10		COTTON CREEK PL	VILLAGE DR	CUL-DE-SAC	4	Local	1	Asphalt	37	683	142	2,979	44	36	60	**41**	Mod	Marginal	38	19		**41**	8.2	0	9.3	8.2	6.9	10.0	10.0	10.0	10.0	9.1	10.0
3221	3481	2640	10		COTTON CREEK PL	VILLAGE DR	CUL-DE-SAC	4	Local	1	Asphalt	39	631	135	2,845	43	39	60	**42**	Mod	Marginal	42	15		**41**	7.6	0	10.0	8.3	6.4	10.0	10.0	10.0	10.0	9.7	9.3
2903	2987	2650	10		COTTONTAIL LN	PARTRIDGE LN	QUAIL LN	4	Local	1	Asphalt	36	251	50	1,054	83	64	60	**77**	Mod	V Good	10	7		**76**	3.7	0	9.6	9.3	9.4	10.0	10.0	10.0	10.0	9.7	10.0
2935	3039	2650	20		COTTONTAIL LN	QUAIL LN	PARTRIDGE LN	4	Local	1	Asphalt	36	764	153	3,209	76	55	60	**69**	Mod	Good	14	10		**69**	4.8	0	10.0	9.0	10.0	10.0	10.0	9.8	10.0	9.6	8.4

IMS Easy Street Analysis

																	Peripheral Concrete				Zone Summary							Project Summary				
GISID	Agency ID	Street Number	Block Number	Street Prefix	On Street	From Street	To Street	FunCL Code	FunCL	Pavetype Code	Pavetype	Pavement Width (ft)	Pavement Length (ft)	Add Area (yd2)	Pavement Area (yd2)	Sidewalk Length (ft)	Sidewalk Area (yd2)	Curb & Gutter Length (ft)	Estimated Ramp Count	Zone Name	Zone Code	Zone Length (ft)	Zone Current PCI	Zone Backlog (%)	Zone Network Index	Zone Rank	Project ID	Project Description	Project Block Count	Project Length (ft)	Project Area (yd2)
1851	1493	4870	10	E	COLLINS DR	S WOLCOTT ST	S DURBIN ST	2	Minor Arterial	1	Asphalt	50	422	117	2,462	0	0	0	0	Zone 1	10	1,506,396	59	14	51	1	**6960**	6960 - COLLINS DR + Others	10	2,971	16,398
1785	1376	4870	20	E	COLLINS DR	S DURBIN ST	S BEECH ST	2	Minor Arterial	1	Asphalt	45	423	106	2,221	0	0	0	0	Zone 1	10	1,506,396	59	14	51	1	**6960**	6960 - COLLINS DR + Others	10	2,971	16,398
6680	1430	4870	30	E	COLLINS DR	S BEECH ST	S KIMBALL ST	2	Minor Arterial	1	Asphalt	44	330	81	1,694	0	0	0	0	Zone 1	10	1,506,396	59	14	51	1	**6960**	6960 - COLLINS DR + Others	10	2,971	16,398
9247	3000004	4870	40	E	COLLINS DR	E COLLINS DR	S KIMBALL ST	2	Minor Arterial	1	Asphalt	37	68	14	294	0	0	0	0	Zone 1	10	1,506,396	59	14	51	1	**6960**	6960 - COLLINS DR + Others	10	2,971	16,398
9244	3000003	4880	10	E	COLLINS DR	E COLLINS DR	S KIMBALL ST	2	Minor Arterial	1	Asphalt	20	118	13	275	0	0	0	0	Zone 1	10	1,506,396	59	14	51	1	**6960**	6960 - COLLINS DR + Others	10	2,971	16,398
1736	1308	4900	10	E	COLLINS DR	S PARK ST	S GRANT ST	4	Local	1	Asphalt	52	420	121	2,548	0	0	0	0	Zone 1	10	1,506,396	59	14	51	1	**6980**	6980 - COLLINS DR + Others	6	2,096	10,862
1729	1295	4900	20	E	COLLINS DR	S GRANT ST	S LINCOLN ST	4	Local	1	Asphalt	43	421	101	2,112	0	0	0	0	Zone 1	10	1,506,396	59	14	51	1	**6980**	6980 - COLLINS DR + Others	6	2,096	10,862
1662	1196	4910	10	E	COLLINS DR	S JEFFERSON ST	N MCKINLEY ST	4	Local	1	Asphalt	43	529	126	2,654	0	0	0	0	Zone 1	10	1,506,396	59	14	51	1	**7000**	7000 - COLLINS DR + Others	3	1,528	7,432
1651	1183	4920	10	E	COLLINS DR	N MCKINLEY ST	N JACKSON ST	3	Collector	1	Asphalt	43	403	96	2,022	0	0	0	0	Zone 1	10	1,506,396	59	14	51	1	**7020**	7020 - MCKINLEY ST + Others	8	2,501	12,568
5007	251	14510	10	W	COLLINS DR	W 13TH ST	W 13TH ST	2	Minor Arterial	1	Asphalt	52	224	65	1,359	0	0	0	0	Zone 1	10	1,506,396	59	14	51	1	**12240**	12240 - COLLINS DR + Others	8	2,803	15,290
2433	2377	14520	10	W	COLLINS DR	S LOCUST ST	W 13TH ST	2	Minor Arterial	1	Asphalt	48	663	177	3,713	0	0	0	0	Zone 1	10	1,506,396	59	14	51	1	**12240**	12240 - COLLINS DR + Others	8	2,803	15,290
5676	256	14520	20	W	COLLINS DR	S COTTONWOOD ST	S LOCUST ST	2	Minor Arterial	1	Asphalt	48	365	97	2,044	0	0	0	0	Zone 1	10	1,506,396	59	14	51	1	**12240**	12240 - COLLINS DR + Others	8	2,803	15,290
2242	2108	14520	30	W	COLLINS DR	S CHERRY ST	S COTTONWOOD ST	2	Minor Arterial	1	Asphalt	48	372	99	2,083	0	0	0	0	Zone 1	10	1,506,396	59	14	51	1	**12240**	12240 - COLLINS DR + Others	8	2,803	15,290
1992	1701	14520	40	W	COLLINS DR	S WILLOW ST	S CHERRY ST	2	Minor Arterial	1	Asphalt	49	371	101	2,121	0	0	0	0	Zone 1	10	1,506,396	59	14	51	1	**12240**	12240 - COLLINS DR + Others	8	2,803	15,290
1984	1693	14520	50	W	COLLINS DR	S BOXELDER ST	S WILLOW ST	2	Minor Arterial	1	Asphalt	47	372	97	2,040	0	0	0	0	Zone 1	10	1,506,396	59	14	51	1	**12240**	12240 - COLLINS DR + Others	8	2,803	15,290
1298	582	14520	60	W	COLLINS DR	S POPLAR ST	S BOXELDER ST	2	Minor Arterial	1	Asphalt	55	250	76	1,604	0	0	0	0	Zone 1	10	1,506,396	59	14	51	1	**12240**	12240 - COLLINS DR + Others	8	2,803	15,290
1285	564	14520	70	W	COLLINS DR	S POPLAR ST	S POPLAR ST	2	Minor Arterial	2	Concrete	55	120	37	770	0	0	0	0	Zone 1	10	1,506,396	59	14	51	1	**12180**	12180 - COLLINS DR + Others	4	626	3,491
2135	1945	14530	10	W	COLLINS DR	W COLLINS DR TURN OUT CENTER LINE	S POPLAR ST	2	Minor Arterial	2	Concrete	55	233	71	1,495	0	0	0	0	Zone 1	10	1,506,396	59	14	51	1	**12180**	12180 - COLLINS DR + Others	4	626	3,491
5807	285	14540	10	W	COLLINS DR	W COLLINS DR	S POPLAR ST	4	Local	1	Asphalt	22	248	30	637	0	0	0	0	Zone 1	10	1,506,396	59	14	51	1	**11080**	11080 - MIDWEST AVE + Others	7	2,401	10,429
1136	284	14550	10	W	COLLINS DR	S CEDAR ST	W COLLINS DR	2	Minor Arterial	2	Concrete	53	145	43	897	0	0	0	0	Zone 1	10	1,506,396	59	14	51	1	**12180**	12180 - COLLINS DR + Others	4	626	3,491
1512	949	14550	20	W	COLLINS DR	S CHESTNUT ST	S CEDAR ST	2	Minor Arterial	1	Asphalt	52	373	108	2,263	0	0	0	0	Zone 1	10	1,506,396	59	14	51	1	**6800**	6800 - COLLINS DR + Others	6	2,710	15,868
2117	1901	14550	30	W	COLLINS DR	S WALNUT ST	S CHESTNUT ST	2	Minor Arterial	1	Asphalt	54	372	112	2,344	0	0	0	0	Zone 1	10	1,506,396	59	14	51	1	**6800**	6800 - COLLINS DR + Others	6	2,710	15,868
1249	495	14550	40	W	COLLINS DR	S SPRUCE ST	S WALNUT ST	2	Minor Arterial	1	Asphalt	53	406	120	2,510	0	0	0	0	Zone 1	10	1,506,396	59	14	51	1	**6800**	6800 - COLLINS DR + Others	6	2,710	15,868
2027	1758	14550	50	W	COLLINS DR	S OAK ST	S SPRUCE ST	2	Minor Arterial	1	Asphalt	52	377	109	2,287	0	0	0	0	Zone 1	10	1,506,396	59	14	51	1	**6800**	6800 - COLLINS DR + Others	6	2,710	15,868
1947	1640	14550	60	W	COLLINS DR	S ASH ST	S OAK ST	2	Minor Arterial	1	Asphalt	53	801	236	4,953	0	0	0	0	Zone 1	10	1,506,396	59	14	51	1	**6800**	6800 - COLLINS DR + Others	6	2,710	15,868
1916	1595	14550	70	W	COLLINS DR	S DAVID ST	S ASH ST	2	Minor Arterial	1	Asphalt	52	409	118	2,481	0	0	0	0	Zone 1	10	1,506,396	59	14	51	1	**6960**	6960 - COLLINS DR + Others	10	2,971	16,398
1201	392	14550	80	W	COLLINS DR	S CENTER ST	S DAVID ST	2	Minor Arterial	1	Asphalt	52	425	123	2,578	0	0	0	0	Zone 1	10	1,506,396	59	14	51	1	**6960**	6960 - COLLINS DR + Others	10	2,971	16,398
1086	181	7590	10	N	COLORADO AVE	N PENNSYLVANIA AVE	UTAH AVE	4	Local	1	Asphalt	32	500	89	1,867	0	0	0	0	Zone 1	10	1,506,396	59	14	51	1	**3520**	3520 - COLORADO AVE + Others	11	4,252	15,245
1640	1165	7590	20	N	COLORADO AVE	N PENNSYLVANIA AVE	DEE PL	4	Local	1	Asphalt	32	1,201	214	4,484	0	0	0	0	Zone 1	10	1,506,396	59	14	51	1	**3520**	3520 - COLORADO AVE + Others	11	4,252	15,245
1241	486	10200	10	S	COLORADO AVE	UTAH AVE	CLAIRBORNE	4	Local	1	Asphalt	32	304	54	1,135	0	0	0	0	Zone 1	10	1,506,396	59	14	51	1	**3520**	3520 - COLORADO AVE + Others	11	4,252	15,245
4983	6327	2540	10		COLUMBIA RIVER RD	TRAPPERS TRL	CARBIDE TRL	4	Local	1	Asphalt	32	608	108	2,270	0	0	0	0	Zone 1	10	1,506,396	59	14	51	1	**2980**	2980 - ROGUE RIVER RD + Others	20	8,663	33,445
4468	6328	2540	20		COLUMBIA RIVER RD	CARBIDE TRL	QUIVERA RIVER RD	4	Local	1	Asphalt	33	257	47	989	0	0	0	0	Zone 1	10	1,506,396	59	14	51	1	**2980**	2980 - ROGUE RIVER RD + Others	20	8,663	33,445
4984	6329	2540	30		COLUMBIA RIVER RD	QUIVERA RIVER RD	INDIAN SCOUT DR	4	Local	1	Asphalt	33	242	44	932	0	0	0	0	Zone 1	10	1,506,396	59	14	51	1	**2980**	2980 - ROGUE RIVER RD + Others	20	8,663	33,445
3578	4148	2550	20		COLUMBINE	SEQUOIA	YUCCA CIR	4	Local	1	Asphalt	25	208	29	607	0	0	0	0	Zone 1	10	1,506,396	59	14	51	1	**1040**	1040 - YUCCA CIR + Others	5	2,142	7,312
7050	4075	2560	10		COLUMBINE	INDIAN PAINTBRUSH	OLEANDER	4	Local	1	Asphalt	32	270	48	1,008	0	0	0	0	Zone 1	10	1,506,396	59	14	51	1	**3080**	3080 - COLUMBINE + Others	7	3,188	11,781
7048	4072	2560	20		COLUMBINE	OLEANDER	ZINNIA	4	Local	1	Asphalt	32	268	48	1,001	0	0	0	0	Zone 1	10	1,506,396	59	14	51	1	**3080**	3080 - COLUMBINE + Others	7	3,188	11,781
6998	3867	2560	30		COLUMBINE	ZINNIA	AZALEA	4	Local	1	Asphalt	31	228	39	825	0	0	0	0	Zone 1	10	1,506,396	59	14	51	1	**3080**	3080 - COLUMBINE + Others	7	3,188	11,781
6997	3857	2560	40		COLUMBINE	AZALEA	DAFFODIL	4	Local	1	Asphalt	32	314	56	1,172	0	0	0	0	Zone 1	10	1,506,396	59	14	51	1	**3080**	3080 - COLUMBINE + Others	7	3,188	11,781
7052	4079	2560	50		COLUMBINE	DAFFODIL	HONEYSUCKLE	4	Local	1	Asphalt	32	1,030	183	3,845	0	0	0	0	Zone 1	10	1,506,396	59	14	51	1	**3080**	3080 - COLUMBINE + Others	7	3,188	11,781
6869	2992	2560	60		COLUMBINE	HONESUCKLE	CARNATION	4	Local	1	Asphalt	31	809	139	2,926	0	0	0	0	Zone 1	10	1,506,396	59	14	51	1	**3080**	3080 - COLUMBINE + Others	7	3,188	11,781
3537	4080	2570	10		CONCHO CT	WHISPERING SPRINGS RD	CONCHO CT	4	Local	1	Asphalt	30	207	35	725	0	0	0	0	Zone 1	10	1,506,396	59	14	51	1	**3680**	3680 - WHISPERING SPRINGS RD + Others	4	1,318	5,924
4478	3317	2570	20		CONCHO CT	CONCHO CT	CUL-DE-SAC	4	Local	1	Asphalt	59	114	37	781	0	0	0	0	Zone 1	10	1,506,396	59	14	51	1	**3680**	3680 - WHISPERING SPRINGS RD + Others	4	1,318	5,924
4477	3318	2580	10		CONCHO CT	CONCHO CT	CUL-DE-SAC	4	Local	1	Asphalt	41	390	89	1,869	0	0	0	0	Zone 1	10	1,506,396	59	14	51	1	**3680**	3680 - WHISPERING SPRINGS RD + Others	4	1,318	5,924
1561	1041	7600	10	N	CONWELL ST	E C ST	BURLINGTON AVE	4	Local	1	Asphalt	32	483	86	1,803	0	0	0	0	Zone 1	10	1,506,396	59	14	51	1	**9680**	9680 - WILSON ST + Others	5	2,209	8,617
2212	2048	10210	10	S	CONWELL ST	E 19TH ST	DEAD END	4	Local	1	Asphalt	40	410	91	1,913	0	0	0	0	Zone 1	10	1,506,396	59	14	51	1	**5180**	5180 - WILSON ST + Others	7	2,851	11,340
2525	2484	10210	20	S	CONWELL ST	E 18TH ST	E 19TH ST	4	Local	1	Asphalt	32	468	83	1,747	0	0	0	0	Zone 1	10	1,506,396	59	14	51	1	**5180**	5180 - WILSON ST + Others	7	2,851	11,340
1322	615	10210	40	S	CONWELL ST	E 17TH ST	E 18TH ST	4	Local	1	Asphalt	40	523	116	2,441	0	0	0	0	Zone 1	10	1,506,396	59	14	51	1	**5280**	5280 - CONWELL ST + Others	9	3,693	14,874
2781	2812	10210	50	S	CONWELL ST	E 17TH ST	E 17TH ST	4	Local	1	Asphalt	36	98	20	412	0	0	0	0	Zone 1	10	1,506,396	59	14	51	1	**5280**	5280 - CONWELL ST + Others	9	3,693	14,874
2768	2793	10210	60	S	CONWELL ST	E 15TH ST	E 17TH ST	4	Local	1	Asphalt	37	660	136	2,849	0	0	0	0	Zone 1	10	1,506,396	59	14	51	1	**5280**	5280 - CONWELL ST + Others	9	3,693	14,874
2257	2129	10220	10	S	CONWELL ST	FARNUM ST	E 15TH ST	4	Local	1	Asphalt	39	636	138	2,894	0	0	0	0	Zone 1	10	1,506,396	59	14	51	1	**7760**	7760 - FARNUM ST + Others	8	3,328	13,680
2457	2403	10220	20	S	CONWELL ST	E 12TH ST	FARNUM ST	4	Local	1	Asphalt	37	655	135	2,827	0	0	0	0	Zone 1	10	1,506,396	59	14	51	1	**7760**	7760 - FARNUM ST + Others	8	3,328	13,680
2326	2225	10230	10	S	CONWELL ST	E 10TH ST	E 12TH ST	3	Collector	1	Asphalt	31	644	111	2,329	0	0	0	0	Zone 1	10	1,506,396	59	14	51	1	**11140**	11140 - CONWELL ST	2	1,442	5,401
4685	1896	10230	20	S	CONWELL ST	E 8TH ST	E 10TH ST	3	Collector	1	Asphalt	33	798	146	3,072	0	0	0	0	Zone 1	10	1,506,396	59	14	51	1	**11140**	11140 - CONWELL ST	2	1,442	5,401
1251	497	10230	30	S	CONWELL ST	E 7TH ST	E 8TH ST	3	Collector	1	Asphalt	32	363	65	1,355	0	0	0	0	Zone 1	10	1,506,396	59	14	51	1	**11120**	11120 - CONWELL ST + Others	6	1,664	6,791
1500	935	10230	40	S	CONWELL ST	E 6TH ST	E 7TH ST	3	Collector	1	Asphalt	34	376	71	1,491	0	0	0	0	Zone 1	10	1,506,396	59	14	51	1	**11120**	11120 - CONWELL ST + Others	6	1,664	6,791
1914	1593	10230	50	S	CONWELL ST	HIGHLAND PARK CEMETARY RD	E 6TH ST	3	Collector	1	Asphalt	37	288	59	1,243	0	0	0	0	Zone 1	10	1,506,396	59	14	51	1	**11120**	11120 - CONWELL ST + Others	6	1,664	6,791
5663	240	10230	60	S	CONWELL ST	E 5TH ST	HIGHLAND PARK CEMETARY RD	3	Collector	1	Asphalt	32	82	15	306	0	0	0	0	Zone 1	10	1,506,396	59	14	51	1	**11120**	11120 - CONWELL ST + Others	6	1,664	6,791
4718	1526	10240	10	S	CONWELL ST	E 4TH ST	E 5TH ST	3	Collector	1	Asphalt	37	196	40	846	0	0	0	0	Zone 1	10	1,506,396	59	14	51	1	**11120**	11120 - CONWELL ST + Others	6	1,664	6,791
1788	1379	10250	10	S	CONWELL ST	E 3RD ST	E 4TH ST	3	Collector	1	Asphalt	37	359	74	1,550	0	0	0	0	Zone 1	10	1,506,396	59	14	51	1	**11120**	11120 - CONWELL ST + Others	6	1,664	6,791
1824	1441	10250	20	S	CONWELL ST	E 2ND ST	E 3RD ST	3	Collector	1	Asphalt	36	500	100	2,100	0	0	0	0	Zone 1	10	1,506,396	59	14	51	1	**11160**	#N/A	2	1,000	4,433
1752	1329	10260	10	S	CONWELL ST	E 1ST ST	E 2ND ST	3	Collector	1	Asphalt	40	500	111	2,333	0	0	0	0	Zone 1	10	1,506,396	59	14	51	1	**11160**	#N/A	2	1,000	4,433
2970	3084	2590	10		CORNWALL	21ST ST	DEXTER	4	Local	1	Asphalt	30	300	50	1,050	0	0	0	0	Zone 1	10	1,506,396	59	14	51	1	**3700**	3700 - CORNWALL + Others	8	3,801	13,224
2389	2294	2600	10		CORNWALL	E 20TH ST	E 21ST ST	4	Local	1	Asphalt	30	255	43	893	0	0	0	0	Zone 1	10	1,506,396	59	14	51	1	**3700**	3700 - CORNWALL + Others	8	3,801	13,224
2882	2962	2600	20		CORNWALL	E 19TH ST	E 20TH ST	4	Local	1	Asphalt	30	250	42	875	0	0	0	0	Zone 1	10	1,506,396	59	14	51	1	**3700**	3700 - CORNWALL + Others	8	3,801	13,224
2572	2548	2600	30		CORNWALL	E 18TH ST	E 19TH ST	4	Local	1	Asphalt	30	250	42	875	0	0	0	0	Zone 1	10	1,506,396	59	14	51	1	**3700**	3700 - CORNWALL + Others	8	3,801	13,224
2183	2007	2600	40		CORNWALL	E 17TH ST	E 18TH ST	4	Local	1	Asphalt	30	250	42	875	0	0	0	0	Zone 1	10	1,506,396	59	14	51	1	**3740**	3740 - 18TH ST + Others	11	5,653	21,392
1806	1422	2600	50		CORNWALL	E 16TH ST	E 17TH ST	4	Local	1	Asphalt	30	250	42	875	0	0	0	0	Zone 1	10	1,506,396	59	14	51	1	**3740**	3740 - 18TH ST + Others	11	5,653	21,392
2756	2778	2600	60		CORNWALL	E 15TH ST	E 16TH ST	4	Local	1	Asphalt	30	255	43	893	0	0	0	0	Zone 1	10	1,506,396	59	14	51	1	**3720**	3720 - CORNWALL + Others	4	1,562	5,961
2706	2724	2600	70		CORNWALL	E 12TH ST	E 15TH ST	4	Local	1	Asphalt	30	805	134	2,818	0	0	0	0	Zone 1	10	1,506,396	59	14	51	1	**3720**	3720 - CORNWALL + Others	4	1,562	5,961
4409	6219	2610	10		CORNWALL	TOWNSEND LN	E 12TH ST	4	Local	1	Asphalt	30	311	52	1,089	0	0	0	0	Zone 1	10	1,506,396	59	14	51	1	**3720**	3720 - CORNWALL + Others	4	1,562	5,961
4408	6218	2610	20		CORNWALL	TOWNSEND LN	TOWNSEND LN	4	Local	1	Asphalt	30	779	130	2,727	0	0	0	0	Zone 1	10	1,506,396	59	14	51	1	**3760**	3760 - WATERFORD + Others	16	7,291	26,710
4407	6217	2610	30		CORNWALL	GLADSTONE ST	TOWNSEND LN	4	Local	1	Asphalt	30	269	45	942	0	0	0	0	Zone 1	10	1,506,396	59	14	51	1	**3760**	3760 - WATERFORD + Others	16	7,291	26,710
4406	6216	2610	40		CORNWALL	HENNING LOOP	GLADSTONE ST	4	Local	1	Asphalt	30	292	49	1,022	0	0	0	0	Zone 1	10	1,506,396	59	14	51	1	**3760**	3760 - WATERFORD + Others	16	7,291	26,710
7477	6215	2610	50		CORNWALL	HENNING LOOP	HENNING LOOP	4	Local	1	Asphalt	30	267	45	935	0	0	0	0	Zone 1	10	1,506,396	59	14	51	1	**3760**	3760 - WATERFORD + Others	16	7,291	26,710
4577	6248	2620	10		CORONADO DR	MORADO DR	MORADO DR	4	Local	1	Asphalt	30	2,255	376	7,893	0	0	0	0	Zone 1	10	1,506,396	59	14	51	1	**3600**	3600 - CORONADO DR + Others	7	4,633	17,638
3428	3824	2630	10		COTTON CREEK PL	VILLAGE DR	CUL-DE-SAC	4	Local	1	Asphalt	37	683	142	2,979	0	0	0	0	Zone 1	10	1,506,396	59	14	51	1	**2880**	2880 - PITTMAN CIR + Others	4	2,746	11,562
3221	3481	2640	10		COTTON CREEK PL	VILLAGE DR	CUL-DE-SAC	4	Local	1	Asphalt	39	631	135	2,845	0	0	0	0	Zone 1	10	1,506,396	59	14	51	1	**2880**	2880 - PITTMAN CIR + Others	4	2,746	11,562
2903	2987	2650	10		COTTONTAIL LN	PARTRIDGE LN	QUAIL LN	4	Local	1	Asphalt	36	251	50	1,054	0	0	0	0	Zone 1	10	1,506,396	59	14	51	1	**3800**	3800 - DENIS DR + Others	9	5,068	21,189
2935	3039	2650	20		COTTONTAIL LN	QUAIL LN	PARTRIDGE LN	4	Local	1	Asphalt	36	764	153	3,209	0	0	0	0	Zone 1	10	1,506,396	59	14	51	1	**3800**	3800 - DENIS DR + Others	9	5,068	21,189

City of Casper, WY
Street Inventory and Condition Summarry - Sorted by Street Name

GISID	Agency ID	Street Number	Block Number	Street Prefix	On Street	From Street	To Street	FunCL Code	FunCL	Pavetype Code	Pavetype	Pavement Width (ft)	Pavement Length (ft)	Add Area (yd2)	Pavement Area (yd2)	Project Current PCI	Project Condition Rating	Project Strength Code	Project FunCl Code	Project Pavetype Code
1851	1493	4870	10	E	COLLINS DR	S WOLCOTT ST	S DURBIN ST	2	Minor Arterial	1	Asphalt	50	422	117	2,462	48	Marginal	2	2	1
1785	1376	4870	20	E	COLLINS DR	S DURBIN ST	S BEECH ST	2	Minor Arterial	1	Asphalt	45	423	106	2,221	48	Marginal	2	2	1
6680	1430	4870	30	E	COLLINS DR	S BEECH ST	S KIMBALL ST	2	Minor Arterial	1	Asphalt	44	330	81	1,694	48	Marginal	2	2	1
9247	3000004	4870	40	E	COLLINS DR	E COLLINS DR	S KIMBALL ST	2	Minor Arterial	1	Asphalt	37	68	14	294	48	Marginal	2	2	1
9244	3000003	4880	10	E	COLLINS DR	E COLLINS DR	S KIMBALL ST	2	Minor Arterial	1	Asphalt	20	118	13	275	48	Marginal	2	2	1
1736	1308	4900	10	E	COLLINS DR	S PARK ST	S GRANT ST	4	Local	1	Asphalt	52	420	121	2,548	57	Fair	2	4	1
1729	1295	4900	20	E	COLLINS DR	S GRANT ST	S LINCOLN ST	4	Local	1	Asphalt	43	421	101	2,112	57	Fair	2	4	1
1662	1196	4910	10	E	COLLINS DR	S JEFFERSON ST	N MCKINLEY ST	4	Local	1	Asphalt	43	529	126	2,654	49	Marginal	2	4	1
1651	1183	4920	10	E	COLLINS DR	N MCKINLEY ST	N JACKSON ST	3	Collector	1	Asphalt	43	403	96	2,022	64	Good	2	3	1
5007	251	14510	10	W	COLLINS DR	W 13TH ST	W 13TH ST	2	Minor Arterial	1	Asphalt	52	224	65	1,359	78	V Good	2	2	1
2433	2377	14520	10	W	COLLINS DR	S LOCUST ST	W 13TH ST	2	Minor Arterial	1	Asphalt	48	663	177	3,713	78	V Good	2	2	1
5676	256	14520	20	W	COLLINS DR	S COTTONWOOD ST	S LOCUST ST	2	Minor Arterial	1	Asphalt	48	365	97	2,044	78	V Good	2	2	1
2242	2108	14520	30	W	COLLINS DR	S CHERRY ST	S COTTONWOOD ST	2	Minor Arterial	1	Asphalt	48	372	99	2,083	78	V Good	2	2	1
1992	1701	14520	40	W	COLLINS DR	S WILLOW ST	S CHERRY ST	2	Minor Arterial	1	Asphalt	49	371	101	2,121	78	V Good	2	2	1
1984	1693	14520	50	W	COLLINS DR	S BOXELDER ST	S WILLOW ST	2	Minor Arterial	1	Asphalt	47	372	97	2,040	78	V Good	2	2	1
1298	582	14520	60	W	COLLINS DR	S POPLAR ST	S BOXELDER ST	2	Minor Arterial	1	Asphalt	55	250	76	1,604	78	V Good	2	2	1
1285	564	14520	70	W	COLLINS DR	S POPLAR ST	S POPLAR ST	2	Minor Arterial	2	Concrete	55	120	37	770	64	Good	2	2	2
2135	1945	14530	10	W	COLLINS DR	W COLLINS DR TURN OUT CENTER LINE	S POPLAR ST	2	Minor Arterial	2	Concrete	55	233	71	1,495	64	Good	2	2	2
5807	285	14540	10	W	COLLINS DR	W COLLINS DR	S POPLAR ST	4	Local	1	Asphalt	22	248	30	637	69	Good	2	4	1
1136	284	14550	10	W	COLLINS DR	S CEDAR ST	W COLLINS DR	2	Minor Arterial	2	Concrete	53	145	43	897	64	Good	2	2	2
1512	949	14550	20	W	COLLINS DR	S CHESTNUT ST	S CEDAR ST	2	Minor Arterial	1	Asphalt	52	373	108	2,263	83	V Good	2	2	1
2117	1901	14550	30	W	COLLINS DR	S WALNUT ST	S CHESTNUT ST	2	Minor Arterial	1	Asphalt	54	372	112	2,344	83	V Good	2	2	1
1249	495	14550	40	W	COLLINS DR	S SPRUCE ST	S WALNUT ST	2	Minor Arterial	1	Asphalt	53	406	120	2,510	83	V Good	2	2	1
2027	1758	14550	50	W	COLLINS DR	S OAK ST	S SPRUCE ST	2	Minor Arterial	1	Asphalt	52	377	109	2,287	83	V Good	2	2	1
1947	1640	14550	60	W	COLLINS DR	S ASH ST	S OAK ST	2	Minor Arterial	1	Asphalt	53	801	236	4,953	83	V Good	2	2	1
1916	1595	14550	70	W	COLLINS DR	S DAVID ST	S ASH ST	2	Minor Arterial	1	Asphalt	52	409	118	2,481	48	Marginal	2	2	1
1201	392	14550	80	W	COLLINS DR	S CENTER ST	S DAVID ST	2	Minor Arterial	1	Asphalt	52	425	123	2,578	48	Marginal	2	2	1
1086	181	7590	10	N	COLORADO AVE	N PENNSYLVANIA AVE	UTAH AVE	4	Local	1	Asphalt	32	500	89	1,867	64	Good	2	4	1
1640	1165	7590	20	N	COLORADO AVE	N PENNSYLVANIA AVE	DEE PL	4	Local	1	Asphalt	32	1,201	214	4,484	64	Good	2	4	1
1241	486	10200	10	S	COLORADO AVE	UTAH AVE	CLAIRBORNE	4	Local	1	Asphalt	32	304	54	1,135	64	Good	2	4	1
4983	6327	2540	10		COLUMBIA RIVER RD	TRAPPERS TRL	CARBIDE TRL	4	Local	1	Asphalt	32	608	108	2,270	85	Excellent	2	4	1
4468	6328	2540	20		COLUMBIA RIVER RD	CARBIDE TRL	QUIVERA RIVER RD	4	Local	1	Asphalt	33	257	47	989	85	Excellent	2	4	1
4984	6329	2540	30		COLUMBIA RIVER RD	QUIVERA RIVER RD	INDIAN SCOUT DR	4	Local	1	Asphalt	33	242	44	932	85	Excellent	2	4	1
3578	4148	2550	20		COLUMBINE	SEQUOIA	YUCCA CIR	4	Local	1	Asphalt	25	208	29	607	40	Marginal	2	4	1
7050	4075	2560	10		COLUMBINE	INDIAN PAINTBRUSH	OLEANDER	4	Local	1	Asphalt	32	270	48	1,008	80	V Good	2	4	1
7048	4072	2560	20		COLUMBINE	OLEANDER	ZINNIA	4	Local	1	Asphalt	32	268	48	1,001	80	V Good	2	4	1
6998	3867	2560	30		COLUMBINE	ZINNIA	AZALEA	4	Local	1	Asphalt	31	228	39	825	80	V Good	2	4	1
6997	3857	2560	40		COLUMBINE	AZALEA	DAFFODIL	4	Local	1	Asphalt	32	314	56	1,172	80	V Good	2	4	1
7052	4079	2560	50		COLUMBINE	DAFFODIL	HONEYSUCKLE	4	Local	1	Asphalt	32	1,030	183	3,845	80	V Good	2	4	1
6869	2992	2560	60		COLUMBINE	HONESUCKLE	CARNATION	4	Local	1	Asphalt	31	809	139	2,926	80	V Good	2	4	1
3537	4080	2570	10		CONCHO CT	WHISPERING SPRINGS RD	CONCHO CT	4	Local	1	Asphalt	30	207	35	725	63	Good	2	4	1
4478	3317	2570	20		CONCHO CT	CONCHO CT	CUL-DE-SAC	4	Local	1	Asphalt	59	114	37	781	63	Good	2	4	1
4477	3318	2580	10		CONCHO CT	CONCHO CT	CUL-DE-SAC	4	Local	1	Asphalt	41	390	89	1,869	63	Good	2	4	1
1561	1041	7600	10	N	CONWELL ST	E C ST	BURLINGTON AVE	4	Local	1	Asphalt	32	483	86	1,803	41	Marginal	2	4	1
2212	2048	10210	10	S	CONWELL ST	E 19TH ST	DEAD END	4	Local	1	Asphalt	40	410	91	1,913	53	Fair	2	4	1
2525	2484	10210	20	S	CONWELL ST	E 18TH ST	E 19TH ST	4	Local	1	Asphalt	32	468	83	1,747	53	Fair	2	4	1
1322	615	10210	40	S	CONWELL ST	E 17TH ST	E 18TH ST	4	Local	1	Asphalt	40	523	116	2,441	48	Marginal	2	4	1
2781	2812	10210	50	S	CONWELL ST	E 17TH ST	E 17TH ST	4	Local	1	Asphalt	36	98	20	412	48	Marginal	2	4	1
2768	2793	10210	60	S	CONWELL ST	E 15TH ST	E 17TH ST	4	Local	1	Asphalt	37	660	136	2,849	48	Marginal	2	4	1
2257	2129	10220	10	S	CONWELL ST	FARNUM ST	E 15TH ST	4	Local	1	Asphalt	39	636	138	2,894	67	Good	2	4	1
2457	2403	10220	20	S	CONWELL ST	E 12TH ST	FARNUM ST	4	Local	1	Asphalt	37	655	135	2,827	67	Good	2	4	1
2326	2225	10230	10	S	CONWELL ST	E 10TH ST	E 12TH ST	3	Collector	1	Asphalt	31	644	111	2,329	68	Good	2	3	1
4685	1896	10230	20	S	CONWELL ST	E 8TH ST	E 10TH ST	3	Collector	1	Asphalt	33	798	146	3,072	68	Good	2	3	1
1251	497	10230	30	S	CONWELL ST	E 7TH ST	E 8TH ST	3	Collector	1	Asphalt	32	363	65	1,355	45	Marginal	2	3	1
1500	935	10230	40	S	CONWELL ST	E 6TH ST	E 7TH ST	3	Collector	1	Asphalt	34	376	71	1,491	45	Marginal	2	3	1
1914	1593	10230	50	S	CONWELL ST	HIGHLAND PARK CEMETARY RD	E 6TH ST	3	Collector	1	Asphalt	37	288	59	1,243	45	Marginal	2	3	1
5663	240	10230	60	S	CONWELL ST	E 5TH ST	HIGHLAND PARK CEMETARY RD	3	Collector	1	Asphalt	32	82	15	306	45	Marginal	2	3	1
4718	1526	10240	10	S	CONWELL ST	E 4TH ST	E 5TH ST	3	Collector	1	Asphalt	37	196	40	846	45	Marginal	2	3	1
1788	1379	10250	10	S	CONWELL ST	E 3RD ST	E 4TH ST	3	Collector	1	Asphalt	37	359	74	1,550	45	Marginal	2	3	1
1824	1441	10250	20	S	CONWELL ST	E 2ND ST	E 3RD ST	3	Collector	1	Asphalt	36	500	100	2,100	70	V Good	2	3	1
1752	1329	10260	10	S	CONWELL ST	E 1ST ST	E 2ND ST	3	Collector	1	Asphalt	40	500	111	2,333	70	V Good	2	3	1
2970	3084	2590	10		CORNWALL	21ST ST	DEXTER	4	Local	1	Asphalt	30	300	50	1,050	64	Good	2	4	1
2389	2294	2600	10		CORNWALL	E 20TH ST	E 21ST ST	4	Local	1	Asphalt	30	255	43	893	64	Good	2	4	1
2882	2962	2600	20		CORNWALL	E 19TH ST	E 20TH ST	4	Local	1	Asphalt	30	250	42	875	64	Good	2	4	1
2572	2548	2600	30		CORNWALL	E 18TH ST	E 19TH ST	4	Local	1	Asphalt	30	250	42	875	64	Good	2	4	1
2183	2007	2600	40		CORNWALL	E 17TH ST	E 18TH ST	4	Local	1	Asphalt	30	250	42	875	68	Good	2	4	1
1806	1422	2600	50		CORNWALL	E 16TH ST	E 17TH ST	4	Local	1	Asphalt	30	250	42	875	68	Good	2	4	1
2756	2778	2600	60		CORNWALL	E 15TH ST	E 16TH ST	4	Local	1	Asphalt	30	255	43	893	53	Fair	2	4	1
2706	2724	2600	70		CORNWALL	E 12TH ST	E 15TH ST	4	Local	1	Asphalt	30	805	134	2,818	53	Fair	2	4	1
4409	6219	2610	10		CORNWALL	TOWNSEND LN	E 12TH ST	4	Local	1	Asphalt	30	311	52	1,089	53	Fair	2	4	1
4408	6218	2610	20		CORNWALL	TOWNSEND LN	TOWNSEND LN	4	Local	1	Asphalt	30	779	130	2,727	82	V Good	2	4	1
4407	6217	2610	30		CORNWALL	GLADSTONE ST	TOWNSEND LN	4	Local	1	Asphalt	30	269	45	942	82	V Good	2	4	1
4406	6216	2610	40		CORNWALL	HENNING LOOP	GLADSTONE ST	4	Local	1	Asphalt	30	292	49	1,022	82	V Good	2	4	1
7477	6215	2610	50		CORNWALL	HENNING LOOP	HENNING LOOP	4	Local	1	Asphalt	30	267	45	935	82	V Good	2	4	1
4577	6248	2620	10		CORONADO DR	MORADO DR	MORADO DR	4	Local	1	Asphalt	30	2,255	376	7,893	62	Good	2	4	1
3428	3824	2630	10		COTTON CREEK PL	VILLAGE DR	CUL-DE-SAC	4	Local	1	Asphalt	37	683	142	2,979	43	Marginal	2	4	1
3221	3481	2640	10		COTTON CREEK PL	VILLAGE DR	CUL-DE-SAC	4	Local	1	Asphalt	39	631	135	2,845	43	Marginal	2	4	1
2903	2987	2650	10		COTTONTAIL LN	PARTRIDGE LN	QUAIL LN	4	Local	1	Asphalt	36	251	50	1,054	73	V Good	2	4	1
2935	3039	2650	20		COTTONTAIL LN	QUAIL LN	PARTRIDGE LN	4	Local	1	Asphalt	36	764	153	3,209	73	V Good	2	4	1

City of Casper, WY
Street Inventory and Condition Summarry - Sorted by Street Name

IMS Easy Street Analysis

GISID	Agency ID	Street Number	Block Number	Street Prefix	On Street	From Street	To Street	FunCL Code	FunCL	Pavetype Code	Pavetype	Pavement Width (ft)	Pavement Length (ft)	Add Area (yd2)	Pavement Area (yd2)	**Condition Summary**												**Condition Details**														
																Surface Distress Index (SDI)	Roughness Index (RI)	Structural Index (SI)	Pavement Cndtn Index (PCI)	Strength Rating	Condition Rating	Load Assoc Distress Deducts (LADD)	Non-Load Distress Deducts (NLAD)	PCI Override (OPCI)	OPCI Date	Current Segment PCI (CPCI)	Segment IRI (mm/m)	Deflection Results	Rutting (ACP Only)	L&T Cracking / Linear Crk	Alligator Cracking Divided Slab / Blow Up	Map Crk / Crnr Brk / D Crk	Edge Cracking Joint Spall / Joint Sealant	Distortions / Faulting	Bleeding / Polished Agg	Raveling / Scaling / CAL	Patches / Potholes
2614	2597	10280	10	S	COTTONWOOD ST	W 14TH ST	W 15TH ST	4	Local	1	Asphalt	32	369	66	1,378	70	56	60	**65**	Mod	Good	16	15			**65**	4.6	0	10.0	8.7	8.4	10.0	10.0	10.0	10.0	9.2	10.0
2551	2519	10280	20	S	COTTONWOOD ST	W 13TH ST	W 14TH ST	4	Local	1	Asphalt	32	372	66	1,389	71	45	60	**62**	Mod	Good	16	13			**62**	6.5	0	10.0	8.6	8.4	10.0	10.0	10.0	10.0	9.7	10.0
5669	246	10290	10	S	COTTONWOOD ST	W 12TH ST	W 13TH ST	4	Local	1	Asphalt	34	369	70	1,464	37	48	60	**41**	Mod	Marginal	46	17			**40**	5.9	0	9.0	8.5	7.9	10.0	10.0	10.0	10.0	9.1	8.1
2176	2000	10290	20	S	COTTONWOOD ST	W COLLINS DR	W 12TH ST	4	Local	1	Asphalt	31	428	74	1,548	45	55	60	**48**	Mod	Marginal	35	19			**48**	4.8	0	10.0	8.3	6.8	10.0	10.0	10.0	10.0	9.0	9.6
2488	2439	2660	10		COULTER DR	W 13TH ST	COULTER DR	4	Local	1	Asphalt	25	253	35	738	45	31	60	**40**	Mod	Marginal	42	13			**40**	9.6	0	8.1	8.8	8.6	10.0	10.0	10.0	10.0	9.4	8.7
2603	2582	2660	20		COULTER DR	BRIGHAM YOUNG AVE	COUNTER DR	4	Local	1	Asphalt	32	126	22	470	60	56	80	**59**	Strng	Fair	14	25			**58**	4.7	0	8.9	7.1	9.6	10.0	10.0	10.0	10.0	9.7	10.0
2601	2579	2660	30		COULTER DR	KEARNEY AVE	BRIGHAM YOUNG AVE	4	Local	1	Asphalt	33	270	50	1,040	77	53	60	**69**	Mod	Good	13	10			**69**	5.0	0	9.3	8.9	9.4	10.0	10.0	9.9	10.0	9.7	10.0
2599	2577	2660	40		COULTER DR	FREMONT AVE	KEARNEY AVE	4	Local	1	Asphalt	33	267	49	1,028	85	55	60	**75**	Mod	V Good	0	15			**75**	4.8	0	10.0	8.8	10.0	10.0	10.0	10.0	9.5	9.5	10.0
2598	2576	2660	50		COULTER DR	FETTERMAN AVE	FREMONT AVE	4	Local	1	Asphalt	32	280	50	1,045	88	57	60	**78**	Mod	V Good	0	12			**77**	4.5	0	10.0	8.8	10.0	10.0	10.0	10.0	9.6	10.0
2583	2559	2660	60		COULTER DR	CUSTER AVE	FETTERMAN AVE	4	Local	1	Asphalt	32	265	47	989	77	61	80	**72**	Strng	V Good	0	24			**72**	4.0	0	10.0	7.4	10.0	10.0	10.0	10.0	9.5	10.0
2582	2558	2660	70		COULTER DR	CODY AVE	CUSTER AVE	4	Local	1	Asphalt	32	266	47	993	83	49	80	**72**	Strng	V Good	0	16			**72**	5.7	0	10.0	8.3	10.0	10.0	10.0	10.0	9.5	10.0
2581	2557	2660	80		COULTER DR	KIT CARSON AVE	CODY AVE	4	Local	1	Asphalt	33	273	50	1,051	83	60	60	**75**	Mod	V Good	0	17			**75**	4.2	0	10.0	8.3	10.0	10.0	10.0	10.0	9.7	9.6	10.0
4671	1287	2660	90		COULTER DR	KIT CARSON AVE	JIM BRIDGER AVE	4	Local	1	Asphalt	32	271	48	1,012	79	61	80	**73**	Strng	V Good	0	21			**73**	4.1	0	10.0	7.9	10.0	10.0	10.0	10.0	9.3	9.8	10.0
7426	5641	2680	10		COUNTRY CLUB RD	CITY BOUNDARY	CITY BOUNDARY	3	Collector	1	Asphalt	24	1,988	265	5,566	91	89	60	**90**	Mod	Excellent	7	2			**90**	1.8	0	10.0	10.0	10.0	10.0	9.1	9.6	10.0	9.6	10.0
6916	3416	2690	10		COUNTRY CLUB RD	CITY BOUNDARY	SE WYOMING BLVD	4	Local	1	Asphalt	24	112	15	314	44	57	60	**48**	Mod	Marginal	38	18			**48**	4.5	0	10.0	7.9	6.6	10.0	9.2	10.0	10.0	9.7	10.0
7139	4527	2700	10		COUNTRY CLUB RD	UNNAMED RD	SE WYOMING BLVD	4	Local	1	Asphalt	23	952	122	2,555	78	70	60	**75**	Mod	V Good	16	6			**75**	3.1	0	10.0	9.5	9.4	10.0	9.1	10.0	10.0	9.7	9.2
6466	133	2700	20		COUNTRY CLUB RD	CITY BOUNDARY	UNNAMED RD	4	Local	1	Asphalt	24	1,424	190	3,987	87	77	60	**84**	Mod	V Good	6	7			**83**	2.6	0	10.0	9.4	10.0	10.0	10.0	9.2	10.0	9.6	10.0
7429	5660	2700	30		COUNTRY CLUB RD	ARDON LN	CITY BOUNDARY	4	Local	1	Asphalt	21	359	42	880	78	72	60	**76**	Mod	V Good	17	5			**76**	2.9	0	10.0	9.7	10.0	10.0	10.0	7.6	10.0	9.6	10.0
6929	3521	2700	40		COUNTRY CLUB RD	ARDON LN	PARKING LOT	4	Local	1	Asphalt	21	385	45	943	59	52	60	**57**	Mod	Fair	26	15			**56**	5.2	0	9.2	8.7	8.8	10.0	8.5	10.0	10.0	9.1	10.0
6481	295	2710	10		COUNTRY CLUB RD	E 14TH ST	E 15TH ST	3	Collector	1	Asphalt	42	522	122	2,558	85	81	60	**84**	Mod	V Good	4	10			**83**	2.3	0	9.8	9.3	9.8	10.0	10.0	10.0	10.0	9.2	10.0
6812	2423	2710	20		COUNTRY CLUB RD	E 12TH ST	E 14TH ST	3	Collector	1	Asphalt	42	772	180	3,783	81	71	60	**78**	Mod	V Good	7	13			**77**	3.0	0	10.0	8.7	9.7	10.0	10.0	9.5	10.0	9.6	10.0
6780	2110	2720	10		COUNTRY CLUB RD	E 11TH ST	E 12TH ST	3	Collector	1	Asphalt	42	336	78	1,646	82	52	60	**72**	Mod	V Good	4	14			**72**	5.3	0	10.0	8.5	9.7	9.9	10.0	9.9	10.0	9.7	10.0
6756	1993	2720	20		COUNTRY CLUB RD	E 10TH ST	E 11TH ST	3	Collector	1	Asphalt	40	326	72	1,521	88	71	60	**82**	Mod	V Good	2	10			**82**	3.0	0	10.0	9.0	9.8	10.0	10.0	10.0	10.0	9.6	10.0
6515	576	2720	30		COUNTRY CLUB RD	E 8TH ST	E 10TH ST	3	Collector	1	Asphalt	41	540	123	2,583	85	79	60	**83**	Mod	V Good	2	13			**83**	2.4	0	10.0	8.8	9.8	10.0	10.0	10.0	9.8	9.6	10.0
7721	6583	2720	40		COUNTRY CLUB RD	E7TH ST	E 8TH ST	3	Collector	1	Asphalt	41	156	36	746	86	87	60	**86**	Mod	Excellent	2	11			**86**	1.9	0	10.0	9.3	9.8	10.0	10.0	10.0	9.2	9.6	10.0
7720	498	2720	50		COUNTRY CLUB RD	E7TH ST	E 8TH ST	3	Collector	1	Asphalt	41	150	34	718	75	80	60	**77**	Mod	V Good	11	14			**76**	2.4	0	10.0	8.9	10.0	10.0	10.0	10.0	9.4	9.6	8.6
6715	1768	2720	60		COUNTRY CLUB RD	E 7TH ST	E 7TH ST	3	Collector	1	Asphalt	41	100	23	478	91	84	60	**89**	Mod	Excellent	0	9			**88**	2.1	0	10.0	9.2	10.0	10.0	10.0	10.0	10.0	9.5	10.0
6711	1738	2720	70		COUNTRY CLUB RD	E 6TH ST	E 7TH ST	3	Collector	1	Asphalt	42	196	46	960	98	89	60	**95**	Mod	Excellent	0	2			**95**	1.8	0	10.0	10.0	10.0	10.0	10.0	10.0	10.0	9.6	10.0
6563	779	2720	80		COUNTRY CLUB RD	E 6TH ST	E 6TH ST	3	Collector	1	Asphalt	42	53	12	260	88	59	60	**78**	Mod	V Good	0	13			**78**	4.3	0	10.0	8.7	10.0	10.0	10.0	10.0	10.0	9.6	10.0
6545	706	2720	90		COUNTRY CLUB RD	E 5TH ST	E 6TH ST	3	Collector	1	Asphalt	42	235	55	1,152	92	76	60	**87**	Mod	Excellent	1	6			**86**	2.6	0	10.0	9.5	10.0	10.0	10.0	9.8	10.0	9.6	10.0
6534	677	2720	110		COUNTRY CLUB RD	E 4TH ST	E 5TH ST	3	Collector	1	Asphalt	42	251	59	1,230	96	80	60	**91**	Mod	Excellent	0	4			**90**	2.3	0	10.0	9.8	10.0	10.0	10.0	10.0	10.0	9.6	10.0
6683	1512	2720	120		COUNTRY CLUB RD	E 3RD ST	E 4TH ST	3	Collector	1	Asphalt	42	307	72	1,504	85	74	60	**81**	Mod	V Good	4	11			**81**	2.8	0	10.0	9.2	9.6	10.0	10.0	10.0	10.0	9.2	10.0
8354	1471	2730	10		COUNTRY CLUB RD	E 3RD ST	E 3RD ST	3	Collector	1	Asphalt	42	435	102	2,132	90	70	60	**83**	Mod	V Good	0	10			**83**	3.2	0	10.0	9.0	10.0	10.0	10.0	10.0	10.0	9.6	10.0
6586	844	2730	20		COUNTRY CLUB RD	E 2ND ST	E 3RD ST	3	Collector	1	Asphalt	42	502	117	2,460	75	53	60	**68**	Mod	Good	13	12			**67**	5.1	0	9.7	8.6	10.0	10.0	10.0	10.0	10.0	9.8	8.7
2371	2274	2750	10		CRESCENT AVE	WILSHIRE CT	JIM BRIDGER AVE	4	Local	1	Asphalt	32	328	58	1,225	37	43	60	**39**	Mod	Poor	42	20			**38**	6.8	0	10.0	8.1	7.4	10.0	10.0	10.0	10.0	9.1	8.0
6820	2490	2750	20		CRESCENT AVE	WILSHIRE CT	WILSHIRE CT	4	Local	1	Asphalt	33	674	124	2,595	20	25	60	**22**	Mod	V Poor	60	21			**21**	11.4	0	8.8	8.1	6.6	10.0	10.0	9.6	9.9	9.1	8.5
2403	2313	2760	10		CREST HILL DR	MONTE VISTA DR	S POPLAR ST	4	Local	1	Asphalt	32	482	86	1,799	36	51	60	**41**	Mod	Marginal	45	19			**40**	5.4	0	9.3	8.1	6.2	10.0	10.0	10.0	10.0	9.3	10.0
1898	1562	2770	10		CRYSTIE LN	WIND RIVER AVE	ANDREA LN	4	Local	1	Asphalt	34	265	50	1,051	84	52	60	**73**	Mod	V Good	5	11			**73**	5.3	0	10.0	8.8	10.0	10.0	10.0	9.3	10.0	9.7	10.0
1895	1558	2770	20		CRYSTIE LN	ANDREA LN	WALSH DR	4	Local	1	Asphalt	35	285	55	1,164	84	59	60	**76**	Mod	V Good	8	8			**75**	4.3	0	10.0	9.3	9.2	10.0	10.0	10.0	10.0	9.6	10.0
1890	1551	2780	10		CRYSTIE LN	THELMA DR	SHANNON DR	4	Local	1	Asphalt	35	979	190	3,998	37	40	60	**38**	Mod	Poor	47	17			**37**	7.4	0	9.7	8.4	6.4	9.9	10.0	9.7	10.0	9.3	9.3
2915	3005	2790	10		CUSTER AVE	BELLAIRE DR	SKYLARK DR	4	Local	1	Asphalt	31	451	78	1,631	37	40	80	**38**	Strng	Poor	29	33			**38**	7.4	0	10.0	8.1	8.0	10.0	10.0	9.7	8.1	8.4	9.1
2812	2850	2790	20		CUSTER AVE	DESMET DR	BELLAIRE DR	4	Local	1	Asphalt	33	913	167	3,515	49	57	80	**52**	Strng	Fair	16	35			**51**	4.5	0	9.4	7.3	9.8	10.0	10.0	9.7	9.5	7.9	9.2
2730	2748	2800	10		CUSTER AVE	COULTER DR	DESMET DR	4	Local	1	Asphalt	30	812	135	2,842	80	55	80	**72**	Strng	V Good	2	18			**72**	4.9	0	10.0	8.2	9.8	10.0	10.0	10.0	9.6	9.6	10.0
1789	1382	2810	10		CYNTHIA DR	CUL-DE-SAC	THELMA DR	4	Local	1	Asphalt	44	206	51	1,069	23	26	60	**24**	Mod	V Poor	53	24			**23**	11.1	0	8.3	7.5	6.6	10.0	10.0	10.0	10.0	9.2	9.6
1923	1602	2810	20		CYNTHIA DR	THELMA DR	SHANNON DR	4	Local	1	Asphalt	35	861	167	3,516	26	38	60	**30**	Mod	Poor	52	21			**29**	7.8	0	9.2	8.3	6.4	10.0	10.0	9.8	9.9	8.7	9.1
2631	2616	2820	10		CYPRESS ST	W 14TH ST	W 15TH ST	4	Local	1	Asphalt	33	374	69	1,440	71	48	80	**63**	Strng	Good	8	20			**63**	5.9	0	10.0	7.8	10.0	10.0	10.0	8.8	10.0	9.5	10.0
2580	2556	2820	20		CYPRESS ST	W 23TH ST	W 14TH ST	4	Local	1	Asphalt	33	362	66	1,394	68	44	80	**60**	Strng	Good	13	19			**60**	6.6	0	10.0	7.9	9.1	10.0	10.0	10.0	10.0	9.6	9.5
1532	1003	14570	10	W	D ST	N CENTER ST	DEAD END	4	Local	1	Asphalt	32	148	26	553	91	55	60	**79**	Mod	V Good	8	1			**79**	4.9	0	10.0	9.9	9.2	10.0	10.0	10.0	10.0	10.0	10.0
3418	3810	2830	10		DAFFODIL	ASTER	INDIAN PAINTBRUSH	4	Local	1	Asphalt	35	352	68	1,437	75	27	80	**59**	Strng	Fair	9	16			**59**	10.7	0	10.0	8.6	9.3	10.0	10.0	9.7	10.0	9.1	10.0
3419	3812	2840	10		DAFFODIL	INDIAN PAINTBRUSH	OLEANDER	4	Local	1	Asphalt	33	271	50	1,043	40	28	60	**36**	Mod	Poor	47	13			**35**	10.3	0	10.0	8.5	6.5	10.0	10.0	8.7	10.0	9.8	9.6
3422	3816	2840	20		DAFFODIL	OLEANDER	ZINNIA	4	Local	1	Asphalt	31	274	47	991	45	24	60	**38**	Mod	Poor	41	14			**37**	11.8	0	10.0	8.4	6.7	10.0	10.0	8.8	10.0	9.8	10.0
3436	3834	2840	30		DAFFODIL	ZINNIA	ROSE	4	Local	1	Asphalt	31	497	86	1,797	30	32	60	**31**	Mod	Poor	58	11			**30**	9.3	0	9.2	8.8	5.9	10.0	10.0	9.9	10.0	9.8	8.9
3452	3856	2840	40		DAFFODIL	ROSE	COLUMBINE	4	Local	1	Asphalt	31	653	112	2,362	39	23	60	**34**	Mod	Poor	49	12			**33**	12.2	0	9.0	8.6	6.8	10.0	10.0	9.9	10.0	9.9	9.2
3505	4003	2850	10		DAHLIA	CAMELLIA	VALLEY DR	4	Local	1	Asphalt	30	574	96	2,009	65	51	60	**60**	Mod	Good	19	16			**60**	5.5	0	10.0	8.7	8.8	10.0	10.0	10.0	10.0	9.0	9.1
3451	3854	2850	20		DAHLIA	PLUMERIA	CAMELLIA	4	Local	1	Asphalt	31	953	164	3,447	70	47	60	**62**	Mod	Good	13	18			**62**	6.1	0	10.0	8.5	9.3	10.0	10.0	9.9	10.0	9.0	9.4
2412	2322	2850	30		DAHLIA	PARADISE DR	PLUMERIA	4	Local	1	Asphalt	31	1,245	214	4,503	73	55	60	**67**	Mod	Good	12	15			**66**	4.8	0	10.0	8.7	9.2	10.0	10.0	10.0	10.0	9.1	9.5
3286	3596	2860	10		DAISY ST	ASTER	CUL-DE-SAC	4	Local	1	Asphalt	34	652	125	2,623	65	39	60	**56**	Mod	Fair	19	16			**56**	7.6	0	9.7	8.5	8.6	10.0	10.0	10.0	10.0	9.3	9.7
5061	379	2870	10		DALE DR	SISKIN ST	JUNCO	4	Local	1	Asphalt	26	304	44	922	62	80	60	**68**	Mod	Good	21	17			**67**	2.4	0	10.0	8.2	7.9	10.0	10.0	10.0	10.0	9.5	10.0
5064	1120	2870	20		DALE DR	JUNCO	DRAKE PL	4	Local	1	Asphalt	26	63	9	191	69	62	80	**67**	Strng	Good	0	31			**66**	3.9	0	10.0	6.5	10.0	10.0	10.0	10.0	10.0	9.5	10.0
4736	1105	2870	30		DALE DR	DRAKE PL	TANAGER	4	Local	1	Asphalt	29	433	70	1,465	67	63	80	**66**	Strng	Good	6	27			**65**	3.8	0	10.0	7.2	9.4	10.0	10.0	10.0	10.0	9.1	10.0
1587	1071	2870	40		DALE DR	TANAGER	DEAD END	4	Local	1	Asphalt	30	467	78	1,635	79	55	80	**71**	Strng	V Good	0	20			**71**	4.9	0	10.0	7.8	10.0	10.0	10.0	10.0	10.0	9.5	10.0
4816	6474	2880	10		DARTFORD CT	HEATHROW AVE	DARTFORD CT	4	Local	1	Asphalt	23	395	50	1,060	86	52	60	**75**	Mod	V Good	11	4			**74**	5.2	0	10.0	9.8	10.0	10.0	10.0	9.3	10.0	9.6	9.3
7729	6021	2880	20		DARTFORD CT	DARTFORD CT	DARTFORD CT	4	Local	1	Asphalt	23	725	93	1,945	74	46	60	**65**	Mod	Good	20	7			**64**	6.2	0	10.0	9.5	10.0	10.0	10.0	9.9	10.0	9.5	7.6
6856	2864	2880	25		DARTFORD CT	DARTFORD CT	DARTFORD CT	4	Local	1	Asphalt	23	463	59	1,242	75	43	60	**64**	Mod	Good	17	9			**64**	6.8	0	9.4	9.4	9.6	10.0	10.0	9.6	10.0	9.3	9.5
4496	6013	2880	30		DARTFORD CT	HEATHROW AVE	DARTFORD CT	4	Local	1	Asphalt	23	264	34	708	98	53	60	**83**	Mod	V Good	0	2			**83**	5.1	0	10.0	9.9	10.0	10.0	10.0	10.0	10.0	9.8	10.0
1699	1250	7610	10	N	DAVID ST	W 1ST ST	W A ST	4	Local	1	Asphalt	59	350	115	2,409	78	79	60	**78**	Mod	V Good	10	12			**78**	2.4	0	10.0	8.7	9.8	10.0	10.0	10.0	10.0	9.7	9.0
1655	1189	7610	20	N	DAVID ST	W A ST	W B ST	4	Local	1	Asphalt	59	325	107	2,237	75	73	60	**74**	Mod	V Good	6	18			**74**	2.8	0	10.0	7.9	9.4	10.0	10.0	10.0	10.0	9.7	10.0
1614	1128	7620	10	N	DAVID ST	W B ST	DEAD END	4	Local	1	Asphalt	56	368	114	2,404	29	45	60	**34**	Mod	Poor	44	27			**34**	6.3	0	9.0	7.5	8.4	10.0	10.0	10.0	9.7	9.0	7.7
1397	750	7630	10	N	DAVID ST	W K ST	W L ST	4	Local	1	Asphalt	32	482	86	1,799	66	65	60	**66**	Mod	Good	18	16			**65**	3.7	0	10.0	8.4	8.2	10.0	10.0	10.0	10.0	9.5	10.0
3692	4315	10300	10	S	DAVID ST	W 57TH ST	W 58TH ST	4	Local	1	Asphalt	36	288	58	1,210	32	56	60	**40**	Mod	Marginal	52	16			**39**	4.7	0	9.0	8.2	5.8	10.0	10.0	10.0	10.0	9.7	10.0
3518	4024	10300	20	S	DAVID ST	GOODSTEIN DR	W 57TH ST	4	Local	1	Asphalt	36	292	58	1,226	50	64	60	**55**	Mod	Fair	26	25			**54**	3.7	0	10.0	7.4	7.4	10.0	10.0	10.0	10.0	9.3	10.0
3682	4302	10300	30	S	DAVID ST	W 55TH ST	GOODSTEIN DR	4	Local	1	Asphalt	35	255	50	1,041	50	52	60	**51**	Mod	Fair	27	22			**50**	5.3	0	10.0	8.4	7.3	10.0	10.0	10.0	10.0	8.3	10.0
3596	4174	10300	40	S	DAVID ST	W 54TH ST	W 55TH ST	4	Local	1	Asphalt	35	249	48	1,017	46	77	60	**56**	Mod	Fair	34	20			**56**	2.6	0	10.0	8.3	6.6	10.0	10.0	10.0	10.0	8.9	10.0
3590	4168	10300	50	S	DAVID ST	W 53RD ST	W 54TH ST	4	Local	1	Asphalt	35	251	49	1,025	32	68	60	**44**	Mod	Marginal	50	18			**43**	3.4	0	10.0	8.4	6.3	10.0	10.0	10.0	10.0	9.1	8.4
3655	4252	10300	60	S	DAVID ST	W 52ND ST	W 53RD ST	4	Local	1	Asphalt	35	246	48	1,005	43	57	80	**48**	Strng	Marginal	26	31			**47**	4.5	0	10.0	6.7	7.4	10.0	10.0	10.0	10.0	9.1	10.0
3646	4240	10300	70	S	DAVID ST	W 51ST ST	W 52ND ST	4	Local	1	Asphalt	35	252	49	1,029	22	63	80	**36**	Strng	Poor	37	41			**35**	3.9	0	10.0	5.6	6.3	10.0	10.0	10.0	10.0	8.9	10.0
3642	4234	10300	80	S	DAVID ST	W 50TH ST	W 51ST ST	4	Local	1	Asphalt	36	252	50	1,058	35	42	60	**37**	Mod	Poor	41	24			**37**	7.1	0	10.0	7.5	6.8	10.0	10.0	10.0	10.0	9.2	8.9
3351	3684	10300	90	S	DAVID ST	W 47TH ST	W 50TH ST	4	Local	1	Asphalt	36	793	159	3,331	34	59	60	**42**	Mod	Marginal	48	19			**42**	4.3	0	10.0	8.1	5.5	10.0	10.0	10.0	10.0	9.4	9.6
3625	4209	10310	10	S	DAVID ST	S CENTER ST	W 45TH ST	4	Local	1	Asphalt	35	669	130	2,732	64	56	80	**61**	Strng	Good	9	27			**61**	4.6	0	10.0	7.0	9.1	10.0	10.0	10.0	10.0	9.5	10.0

City of Casper, WY
Street Inventory and Condition Summarry - Sorted by Street Name

GISID	Agency ID	Street Number	Block Number	Street Prefix	On Street	From Street	To Street	FunCL Code	FunCL	Pavetype Code	Pavetype	Pavement Width (ft)	Pavement Length (ft)	Add Area (yd2)	Pavement Area (yd2)	Peripheral Concrete: Sidewalk Length (ft)	Sidewalk Area (yd2)	Curb & Gutter Length (ft)	Estimated Ramp Count	Zone Summary: Zone Name	Zone Code	Zone Length (ft)	Zone Current PCI	Zone Backlog (%)	Zone Network Index	Zone Rank	Project Summary: Project ID	Project Description	Project Block Count	Project Length (ft)	Project Area (yd2)
2614	2597	10280	10	S	COTTONWOOD ST	W 14TH ST	W 15TH ST	4	Local	1	Asphalt	32	369	66	1,378	0	0	0	0	Zone 1	10	1,506,396	59	14	51	1	**4020**	4020 - 15TH ST + Others	15	4,473	16,553
2551	2519	10280	20	S	COTTONWOOD ST	W 13TH ST	W 14TH ST	4	Local	1	Asphalt	32	372	66	1,389	0	0	0	0	Zone 1	10	1,506,396	59	14	51	1	**4020**	4020 - 15TH ST + Others	15	4,473	16,553
5669	246	10290	10	S	COTTONWOOD ST	W 12TH ST	W 13TH ST	4	Local	1	Asphalt	34	369	70	1,464	0	0	0	0	Zone 1	10	1,506,396	59	14	51	1	**11220**	11220 - COTTONWOOD ST + Others	4	1,466	5,510
2176	2000	10290	20	S	COTTONWOOD ST	W COLLINS DR	W 12TH ST	4	Local	1	Asphalt	31	428	74	1,548	0	0	0	0	Zone 1	10	1,506,396	59	14	51	1	**11220**	11220 - COTTONWOOD ST + Others	4	1,466	5,510
2488	2439	2660	10		COULTER DR	W 13TH ST	COULTER DR	4	Local	1	Asphalt	25	253	35	738	0	0	0	0	Zone 1	10	1,506,396	59	14	51	1	**1760**	1760 - BRIGHAM YOUNG AVE + Others	12	5,090	18,370
2603	2582	2660	20		COULTER DR	BRIGHAM YOUNG AVE	COUNTER DR	4	Local	1	Asphalt	32	126	22	470	0	0	0	0	Zone 1	10	1,506,396	59	14	51	1	**1760**	1760 - BRIGHAM YOUNG AVE + Others	12	5,090	18,370
2601	2579	2660	30		COULTER DR	KEARNEY AVE	BRIGHAM YOUNG AVE	4	Local	1	Asphalt	33	270	50	1,040	0	0	0	0	Zone 1	10	1,506,396	59	14	51	1	**1760**	1760 - BRIGHAM YOUNG AVE + Others	12	5,090	18,370
2599	2577	2660	40		COULTER DR	FREMONT AVE	KEARNEY AVE	4	Local	1	Asphalt	33	267	49	1,028	0	0	0	0	Zone 1	10	1,506,396	59	14	51	1	**3780**	3780 - COULTER DR + Others	10	4,139	15,255
2598	2576	2660	50		COULTER DR	FETTERMAN AVE	FREMONT AVE	4	Local	1	Asphalt	32	280	50	1,045	0	0	0	0	Zone 1	10	1,506,396	59	14	51	1	**3780**	3780 - COULTER DR + Others	10	4,139	15,255
2583	2559	2660	60		COULTER DR	CUSTER AVE	FETTERMAN AVE	4	Local	1	Asphalt	32	265	47	989	0	0	0	0	Zone 1	10	1,506,396	59	14	51	1	**3780**	3780 - COULTER DR + Others	10	4,139	15,255
2582	2558	2660	70		COULTER DR	CODY AVE	CUSTER AVE	4	Local	1	Asphalt	32	266	47	993	0	0	0	0	Zone 1	10	1,506,396	59	14	51	1	**3780**	3780 - COULTER DR + Others	10	4,139	15,255
2581	2557	2660	80		COULTER DR	KIT CARSON AVE	CODY AVE	4	Local	1	Asphalt	33	273	50	1,051	0	0	0	0	Zone 1	10	1,506,396	59	14	51	1	**1840**	1840 - JIM BRIDGER AVE + Others	14	6,984	25,624
4671	1287	2660	90		COULTER DR	KIT CARSON AVE	JIM BRIDGER AVE	4	Local	1	Asphalt	32	271	48	1,012	0	0	0	0	Zone 1	10	1,506,396	59	14	51	1	**1840**	1840 - JIM BRIDGER AVE + Others	14	6,984	25,624
7426	5641	2680	10		COUNTRY CLUB RD	CITY BOUNDARY	CITY BOUNDARY	3	Collector	1	Asphalt	24	1,988	265	5,566	0	0	0	0	Zone 1	10	1,506,396	59	14	51	1	**3840**	3840 - COUNTRY CLUB RD + Others	3	2,952	9,390
6916	3416	2690	10		COUNTRY CLUB RD	CITY BOUNDARY	SE WYOMING BLVD	4	Local	1	Asphalt	24	112	15	314	0	0	0	0	Zone 1	10	1,506,396	59	14	51	1	**3860**	3860 - COUNTRY CLUB RD + Others	5	3,232	8,679
7139	4527	2700	10		COUNTRY CLUB RD	UNNAMED RD	SE WYOMING BLVD	4	Local	1	Asphalt	23	952	122	2,555	0	0	0	0	Zone 1	10	1,506,396	59	14	51	1	**3860**	3860 - COUNTRY CLUB RD + Others	5	3,232	8,679
6466	133	2700	20		COUNTRY CLUB RD	CITY BOUNDARY	UNNAMED RD	4	Local	1	Asphalt	24	1,424	190	3,987	0	0	0	0	Zone 1	10	1,506,396	59	14	51	1	**3860**	3860 - COUNTRY CLUB RD + Others	5	3,232	8,679
7429	5660	2700	30		COUNTRY CLUB RD	ARDON LN	CITY BOUNDARY	4	Local	1	Asphalt	21	359	42	880	0	0	0	0	Zone 1	10	1,506,396	59	14	51	1	**3860**	3860 - COUNTRY CLUB RD + Others	5	3,232	8,679
6929	3521	2700	40		COUNTRY CLUB RD	ARDON LN	PARKING LOT	4	Local	1	Asphalt	21	385	45	943	0	0	0	0	Zone 1	10	1,506,396	59	14	51	1	**3860**	3860 - COUNTRY CLUB RD + Others	5	3,232	8,679
6481	295	2710	10		COUNTRY CLUB RD	E 14TH ST	E 15TH ST	3	Collector	1	Asphalt	42	522	122	2,558	0	0	0	0	Zone 1	10	1,506,396	59	14	51	1	**3880**	3880 - 15TH ST + Others	15	5,613	29,069
6812	2423	2710	20		COUNTRY CLUB RD	E 12TH ST	E 14TH ST	3	Collector	1	Asphalt	42	772	180	3,783	0	0	0	0	Zone 1	10	1,506,396	59	14	51	1	**3880**	3880 - 15TH ST + Others	15	5,613	29,069
6780	2110	2720	10		COUNTRY CLUB RD	E 11TH ST	E 12TH ST	3	Collector	1	Asphalt	42	336	78	1,646	0	0	0	0	Zone 1	10	1,506,396	59	14	51	1	**3900**	3900 - COUNTRY CLUB RD + Others	13	3,587	17,390
6756	1993	2720	20		COUNTRY CLUB RD	E 10TH ST	E 11TH ST	3	Collector	1	Asphalt	40	326	72	1,521	0	0	0	0	Zone 1	10	1,506,396	59	14	51	1	**3900**	3900 - COUNTRY CLUB RD + Others	13	3,587	17,390
6515	576	2720	30		COUNTRY CLUB RD	E 8TH ST	E 10TH ST	3	Collector	1	Asphalt	41	540	123	2,583	0	0	0	0	Zone 1	10	1,506,396	59	14	51	1	**3900**	3900 - COUNTRY CLUB RD + Others	13	3,587	17,390
7721	6583	2720	40		COUNTRY CLUB RD	E7TH ST	E 8TH ST	3	Collector	1	Asphalt	41	156	36	746	0	0	0	0	Zone 1	10	1,506,396	59	14	51	1	**3900**	3900 - COUNTRY CLUB RD + Others	13	3,587	17,390
7720	498	2720	50		COUNTRY CLUB RD	E7TH ST	E 8TH ST	3	Collector	1	Asphalt	41	150	34	718	0	0	0	0	Zone 1	10	1,506,396	59	14	51	1	**3900**	3900 - COUNTRY CLUB RD + Others	13	3,587	17,390
6715	1768	2720	60		COUNTRY CLUB RD	E 7TH ST	E 7TH ST	3	Collector	1	Asphalt	41	100	23	478	0	0	0	0	Zone 1	10	1,506,396	59	14	51	1	**3900**	3900 - COUNTRY CLUB RD + Others	13	3,587	17,390
6711	1738	2720	70		COUNTRY CLUB RD	E 6TH ST	E 7TH ST	3	Collector	1	Asphalt	42	196	46	960	0	0	0	0	Zone 1	10	1,506,396	59	14	51	1	**3900**	3900 - COUNTRY CLUB RD + Others	13	3,587	17,390
6563	779	2720	80		COUNTRY CLUB RD	E 6TH ST	E 6TH ST	3	Collector	1	Asphalt	42	53	12	260	0	0	0	0	Zone 1	10	1,506,396	59	14	51	1	**3900**	3900 - COUNTRY CLUB RD + Others	13	3,587	17,390
6545	706	2720	90		COUNTRY CLUB RD	E 5TH ST	E 6TH ST	3	Collector	1	Asphalt	42	235	55	1,152	0	0	0	0	Zone 1	10	1,506,396	59	14	51	1	**3900**	3900 - COUNTRY CLUB RD + Others	13	3,587	17,390
6534	677	2720	110		COUNTRY CLUB RD	E 4TH ST	E 5TH ST	3	Collector	1	Asphalt	42	251	59	1,230	0	0	0	0	Zone 1	10	1,506,396	59	14	51	1	**3900**	3900 - COUNTRY CLUB RD + Others	13	3,587	17,390
6683	1512	2720	120		COUNTRY CLUB RD	E 3RD ST	E 4TH ST	3	Collector	1	Asphalt	42	307	72	1,504	0	0	0	0	Zone 1	10	1,506,396	59	14	51	1	**3900**	3900 - COUNTRY CLUB RD + Others	13	3,587	17,390
8354	1471	2730	10		COUNTRY CLUB RD	E 3RD ST	E 3RD ST	3	Collector	1	Asphalt	42	435	102	2,132	0	0	0	0	Zone 1	10	1,506,396	59	14	51	1	**3900**	3900 - COUNTRY CLUB RD + Others	13	3,587	17,390
6586	844	2730	20		COUNTRY CLUB RD	E 2ND ST	E 3RD ST	3	Collector	1	Asphalt	42	502	117	2,460	0	0	0	0	Zone 1	10	1,506,396	59	14	51	1	**3900**	3900 - COUNTRY CLUB RD + Others	13	3,587	17,390
2371	2274	2750	10		CRESCENT AVE	WILSHIRE CT	JIM BRIDGER AVE	4	Local	1	Asphalt	32	328	58	1,225	0	0	0	0	Zone 1	10	1,506,396	59	14	51	1	**3920**	3920 - CRESCENT AVE + Others	6	2,427	8,881
6820	2490	2750	20		CRESCENT AVE	WILSHIRE CT	WILSHIRE CT	4	Local	1	Asphalt	33	674	124	2,595	0	0	0	0	Zone 1	10	1,506,396	59	14	51	1	**3920**	3920 - CRESCENT AVE + Others	6	2,427	8,881
2403	2313	2760	10		CREST HILL DR	MONTE VISTA DR	S POPLAR ST	4	Local	1	Asphalt	32	482	86	1,799	0	0	0	0	Zone 1	10	1,506,396	59	14	51	1	**1400**	1400 - ASPEN DR + Others	10	5,093	19,850
1898	1562	2770	10		CRYSTIE LN	WIND RIVER AVE	ANDREA LN	4	Local	1	Asphalt	34	265	50	1,051	0	0	0	0	Zone 1	10	1,506,396	59	14	51	1	**3940**	3940 - 8TH ST + Others	4	1,122	4,587
1895	1558	2770	20		CRYSTIE LN	ANDREA LN	WALSH DR	4	Local	1	Asphalt	35	285	55	1,164	0	0	0	0	Zone 1	10	1,506,396	59	14	51	1	**3940**	3940 - 8TH ST + Others	4	1,122	4,587
1890	1551	2780	10		CRYSTIE LN	THELMA DR	SHANNON DR	4	Local	1	Asphalt	35	979	190	3,998	0	0	0	0	Zone 1	10	1,506,396	59	14	51	1	**3960**	3960 - CRYSTIE LN + Others	4	1,964	8,334
2915	3005	2790	10		CUSTER AVE	BELLAIRE DR	SKYLARK DR	4	Local	1	Asphalt	31	451	78	1,631	0	0	0	0	Zone 1	10	1,506,396	59	14	51	1	**3580**	3580 - SKYLARK DR + Others	4	1,461	5,279
2812	2850	2790	20		CUSTER AVE	DESMET DR	BELLAIRE DR	4	Local	1	Asphalt	33	913	167	3,515	0	0	0	0	Zone 1	10	1,506,396	59	14	51	1	**3980**	3980 - CUSTER AVE + Others	6	2,934	11,135
2730	2748	2800	10		CUSTER AVE	COULTER DR	DESMET DR	4	Local	1	Asphalt	30	812	135	2,842	0	0	0	0	Zone 1	10	1,506,396	59	14	51	1	**3780**	3780 - COULTER DR + Others	10	4,139	15,255
1789	1382	2810	10		CYNTHIA DR	CUL-DE-SAC	THELMA DR	4	Local	1	Asphalt	44	206	51	1,069	0	0	0	0	Zone 1	10	1,506,396	59	14	51	1	**4000**	4000 - CYNTHIA DR + Others	4	1,638	6,850
1923	1602	2810	20		CYNTHIA DR	THELMA DR	SHANNON DR	4	Local	1	Asphalt	35	861	167	3,516	0	0	0	0	Zone 1	10	1,506,396	59	14	51	1	**4000**	4000 - CYNTHIA DR + Others	4	1,638	6,850
2631	2616	2820	10		CYPRESS ST	W 14TH ST	W 15TH ST	4	Local	1	Asphalt	33	374	69	1,440	0	0	0	0	Zone 1	10	1,506,396	59	14	51	1	**4020**	4020 - 15TH ST + Others	15	4,473	16,553
2580	2556	2820	20		CYPRESS ST	W 23TH ST	W 14TH ST	4	Local	1	Asphalt	33	362	66	1,394	0	0	0	0	Zone 1	10	1,506,396	59	14	51	1	**4020**	4020 - 15TH ST + Others	15	4,473	16,553
1532	1003	14570	10	W	D ST	N CENTER ST	DEAD END	4	Local	1	Asphalt	32	148	26	553	0	0	0	0	Zone 1	10	1,506,396	59	14	51	1	**6880**	6880 - BEECH ST + Others	3	1,303	6,987
3418	3810	2830	10		DAFFODIL	ASTER	INDIAN PAINTBRUSH	4	Local	1	Asphalt	35	352	68	1,437	0	0	0	0	Zone 1	10	1,506,396	59	14	51	1	**1480**	1480 - ASTER + Others	4	2,736	11,205
3419	3812	2840	10		DAFFODIL	INDIAN PAINTBRUSH	OLEANDER	4	Local	1	Asphalt	33	271	50	1,043	0	0	0	0	Zone 1	10	1,506,396	59	14	51	1	**4040**	4040 - DAFFODIL + Others	5	1,964	7,197
3422	3816	2840	20		DAFFODIL	OLEANDER	ZINNIA	4	Local	1	Asphalt	31	274	47	991	0	0	0	0	Zone 1	10	1,506,396	59	14	51	1	**4040**	4040 - DAFFODIL + Others	5	1,964	7,197
3436	3834	2840	30		DAFFODIL	ZINNIA	ROSE	4	Local	1	Asphalt	31	497	86	1,797	0	0	0	0	Zone 1	10	1,506,396	59	14	51	1	**4040**	4040 - DAFFODIL + Others	5	1,964	7,197
3452	3856	2840	40		DAFFODIL	ROSE	COLUMBINE	4	Local	1	Asphalt	31	653	112	2,362	0	0	0	0	Zone 1	10	1,506,396	59	14	51	1	**4040**	4040 - DAFFODIL + Others	5	1,964	7,197
3505	4003	2850	10		DAHLIA	CAMELLIA	VALLEY DR	4	Local	1	Asphalt	30	574	96	2,009	0	0	0	0	Zone 1	10	1,506,396	59	14	51	1	**2940**	2940 - DAHLIA + Others	7	4,270	15,829
3451	3854	2850	20		DAHLIA	PLUMERIA	CAMELLIA	4	Local	1	Asphalt	31	953	164	3,447	0	0	0	0	Zone 1	10	1,506,396	59	14	51	1	**2940**	2940 - DAHLIA + Others	7	4,270	15,829
2412	2322	2850	30		DAHLIA	PARADISE DR	PLUMERIA	4	Local	1	Asphalt	31	1,245	214	4,503	0	0	0	0	Zone 1	10	1,506,396	59	14	51	1	**2940**	2940 - DAHLIA + Others	7	4,270	15,829
3286	3596	2860	10		DAISY ST	ASTER	CUL-DE-SAC	4	Local	1	Asphalt	34	652	125	2,623	0	0	0	0	Zone 1	10	1,506,396	59	14	51	1	**1480**	1480 - ASTER + Others	4	2,736	11,205
5061	379	2870	10		DALE DR	SISKIN ST	JUNCO	4	Local	1	Asphalt	26	304	44	922	0	0	0	0	Zone 1	10	1,506,396	59	14	51	1	**4060**	4060 - DALE DR + Others	12	5,121	18,404
5064	1120	2870	20		DALE DR	JUNCO	DRAKE PL	4	Local	1	Asphalt	26	63	9	191	0	0	0	0	Zone 1	10	1,506,396	59	14	51	1	**4060**	4060 - DALE DR + Others	12	5,121	18,404
4736	1105	2870	30		DALE DR	DRAKE PL	TANAGER	4	Local	1	Asphalt	29	433	70	1,465	0	0	0	0	Zone 1	10	1,506,396	59	14	51	1	**4060**	4060 - DALE DR + Others	12	5,121	18,404
1587	1071	2870	40		DALE DR	TANAGER	DEAD END	4	Local	1	Asphalt	30	467	78	1,635	0	0	0	0	Zone 1	10	1,506,396	59	14	51	1	**4060**	4060 - DALE DR + Others	12	5,121	18,404
4816	6474	2880	10		DARTFORD CT	HEATHROW AVE	DARTFORD CT	4	Local	1	Asphalt	23	395	50	1,060	0	0	0	0	Zone 1	10	1,506,396	59	14	51	1	**3240**	3240 - DARTFORD CT + Others	8	3,954	12,938
7729	6021	2880	20		DARTFORD CT	DARTFORD CT	DARTFORD CT	4	Local	1	Asphalt	23	725	93	1,945	0	0	0	0	Zone 1	10	1,506,396	59	14	51	1	**3240**	3240 - DARTFORD CT + Others	8	3,954	12,938
6856	2864	2880	25		DARTFORD CT	DARTFORD CT	DARTFORD CT	4	Local	1	Asphalt	23	463	59	1,242	0	0	0	0	Zone 1	10	1,506,396	59	14	51	1	**3240**	3240 - DARTFORD CT + Others	8	3,954	12,938
4496	6013	2880	30		DARTFORD CT	HEATHROW AVE	DARTFORD CT	4	Local	1	Asphalt	23	264	34	708	0	0	0	0	Zone 1	10	1,506,396	59	14	51	1	**3240**	3240 - DARTFORD CT + Others	8	3,954	12,938
1699	1250	7610	10	N	DAVID ST	W 1ST ST	W A ST	4	Local	1	Asphalt	59	350	115	2,409	0	0	0	0	Zone 1	10	1,506,396	59	14	51	1	**9660**	9660 - ELM ST + Others	11	3,682	17,830
1655	1189	7610	20	N	DAVID ST	W A ST	W B ST	4	Local	1	Asphalt	59	325	107	2,237	0	0	0	0	Zone 1	10	1,506,396	59	14	51	1	**9660**	9660 - ELM ST + Others	11	3,682	17,830
1614	1128	7620	10	N	DAVID ST	W B ST	DEAD END	4	Local	1	Asphalt	56	368	114	2,404	0	0	0	0	Zone 1	10	1,506,396	59	14	51	1	**9580**	9580 - B ST + Others	4	1,780	7,879
1397	750	7630	10	N	DAVID ST	W K ST	W L ST	4	Local	1	Asphalt	32	482	86	1,799	0	0	0	0	Zone 1	10	1,506,396	59	14	51	1	**7340**	7340 - M ST + Others	13	3,518	13,421
3692	4315	10300	10	S	DAVID ST	W 57TH ST	W 58TH ST	4	Local	1	Asphalt	36	288	58	1,210	0	0	0	0	Zone 1	10	1,506,396	59	14	51	1	**11200**	11200 - 58TH ST + Others	7	2,914	13,647
3518	4024	10300	20	S	DAVID ST	GOODSTEIN DR	W 57TH ST	4	Local	1	Asphalt	36	292	58	1,226	0	0	0	0	Zone 1	10	1,506,396	59	14	51	1	**11200**	11200 - 58TH ST + Others	7	2,914	13,647
3682	4302	10300	30	S	DAVID ST	W 55TH ST	GOODSTEIN DR	4	Local	1	Asphalt	35	255	50	1,041	0	0	0	0	Zone 1	10	1,506,396	59	14	51	1	**11240**	11240 - 54TH ST + Others	5	2,194	8,942
3596	4174	10300	40	S	DAVID ST	W 54TH ST	W 55TH ST	4	Local	1	Asphalt	35	249	48	1,017	0	0	0	0	Zone 1	10	1,506,396	59	14	51	1	**11240**	11240 - 54TH ST + Others	5	2,194	8,942
3590	4168	10300	50	S	DAVID ST	W 53RD ST	W 54TH ST	4	Local	1	Asphalt	35	251	49	1,025	0	0	0	0	Zone 1	10	1,506,396	59	14	51	1	**11240**	11240 - 54TH ST + Others	5	2,194	8,942
3655	4252	10300	60	S	DAVID ST	W 52ND ST	W 53RD ST	4	Local	1	Asphalt	35	246	48	1,005	0	0	0	0	Zone 1	10	1,506,396	59	14	51	1	**11180**	11180 - DAVID ST + Others	4	1,351	5,616
3646	4240	10300	70	S	DAVID ST	W 51ST ST	W 52ND ST	4	Local	1	Asphalt	35	252	49	1,029	0	0	0	0	Zone 1	10	1,506,396	59	14	51	1	**11180**	11180 - DAVID ST + Others	4	1,351	5,616
3642	4234	10300	80	S	DAVID ST	W 50TH ST	W 51ST ST	4	Local	1	Asphalt	36	252	50	1,058	0	0	0	0	Zone 1	10	1,506,396	59	14	51	1	**11180**	11180 - DAVID ST + Others	4	1,351	5,616
3351	3684	10300	90	S	DAVID ST	W 47TH ST	W 50TH ST	4	Local	1	Asphalt	36	793	159	3,331	0	0	0	0	Zone 1	10	1,506,396	59	14	51	1	**10560**	10560 - DAVID ST + Others	6	2,475	10,693
3625	4209	10310	10	S	DAVID ST	S CENTER ST	W 45TH ST	4	Local	1	Asphalt	35	669	130	2,732	0	0	0	0	Zone 1	10	1,506,396	59	14	51	1	**10580**	10580 - ASH ST + Others	6	3,158	13,279

City of Casper, WY
Street Inventory and Condition Summarry - Sorted by Street Name

GISID	Agency ID	Street Number	Block Number	Street Prefix	On Street	From Street	To Street	FunCL Code	FunCL	Pavetype Code	Pavetype	Pavement Width (ft)	Pavement Length (ft)	Add Area (yd2)	Pavement Area (yd2)	Project Current PCI	Project Condition Rating	Project Strength Code	Project FunCl Code	Project Pavetype Code
2614	2597	10280	10	S	COTTONWOOD ST	W 14TH ST	W 15TH ST	4	Local	1	Asphalt	32	369	66	1,378	**67**	Good	2	4	1
2551	2519	10280	20	S	COTTONWOOD ST	W 13TH ST	W 14TH ST	4	Local	1	Asphalt	32	372	66	1,389	**67**	Good	2	4	1
5669	246	10290	10	S	COTTONWOOD ST	W 12TH ST	W 13TH ST	4	Local	1	Asphalt	34	369	70	1,464	**49**	Marginal	2	4	1
2176	2000	10290	20	S	COTTONWOOD ST	W COLLINS DR	W 12TH ST	4	Local	1	Asphalt	31	428	74	1,548	**49**	Marginal	2	4	1
2488	2439	2660	10		COULTER DR	W 13TH ST	COULTER DR	4	Local	1	Asphalt	25	253	35	738	**74**	V Good	2	4	1
2603	2582	2660	20		COULTER DR	BRIGHAM YOUNG AVE	COUNTER DR	4	Local	1	Asphalt	32	126	22	470	**74**	V Good	2	4	1
2601	2579	2660	30		COULTER DR	KEARNEY AVE	BRIGHAM YOUNG AVE	4	Local	1	Asphalt	33	270	50	1,040	**74**	V Good	2	4	1
2599	2577	2660	40		COULTER DR	FREMONT AVE	KEARNEY AVE	4	Local	1	Asphalt	33	267	49	1,028	**72**	V Good	2	4	1
2598	2576	2660	50		COULTER DR	FETTERMAN AVE	FREMONT AVE	4	Local	1	Asphalt	32	280	50	1,045	**72**	V Good	2	4	1
2583	2559	2660	60		COULTER DR	CUSTER AVE	FETTERMAN AVE	4	Local	1	Asphalt	32	265	47	989	**72**	V Good	2	4	1
2582	2558	2660	70		COULTER DR	CODY AVE	CUSTER AVE	4	Local	1	Asphalt	32	266	47	993	**72**	V Good	2	4	1
2581	2557	2660	80		COULTER DR	KIT CARSON AVE	CODY AVE	4	Local	1	Asphalt	33	273	50	1,051	**69**	Good	2	4	1
4671	1287	2660	90		COULTER DR	KIT CARSON AVE	JIM BRIDGER AVE	4	Local	1	Asphalt	32	271	48	1,012	**69**	Good	2	4	1
7426	5641	2680	10		COUNTRY CLUB RD	CITY BOUNDARY	CITY BOUNDARY	3	Collector	1	Asphalt	24	1,988	265	5,566	**84**	V Good	2	3	1
6916	3416	2690	10		COUNTRY CLUB RD	CITY BOUNDARY	SE WYOMING BLVD	4	Local	1	Asphalt	24	112	15	314	**76**	V Good	2	4	1
7139	4527	2700	10		COUNTRY CLUB RD	UNNAMED RD	SE WYOMING BLVD	4	Local	1	Asphalt	23	952	122	2,555	**76**	V Good	2	4	1
6466	133	2700	20		COUNTRY CLUB RD	CITY BOUNDARY	UNNAMED RD	4	Local	1	Asphalt	24	1,424	190	3,987	**76**	V Good	2	4	1
7429	5660	2700	30		COUNTRY CLUB RD	ARDON LN	CITY BOUNDARY	4	Local	1	Asphalt	21	359	42	880	**76**	V Good	2	4	1
6929	3521	2700	40		COUNTRY CLUB RD	ARDON LN	PARKING LOT	4	Local	1	Asphalt	21	385	45	943	**76**	V Good	2	4	1
6481	295	2710	10		COUNTRY CLUB RD	E 14TH ST	E 15TH ST	3	Collector	1	Asphalt	42	522	122	2,558	**76**	V Good	2	3	1
6812	2423	2710	20		COUNTRY CLUB RD	E 12TH ST	E 14TH ST	3	Collector	1	Asphalt	42	772	180	3,783	**76**	V Good	2	3	1
6780	2110	2720	10		COUNTRY CLUB RD	E 11TH ST	E 12TH ST	3	Collector	1	Asphalt	42	336	78	1,646	**81**	V Good	2	3	1
6756	1993	2720	20		COUNTRY CLUB RD	E 10TH ST	E 11TH ST	3	Collector	1	Asphalt	40	326	72	1,521	**81**	V Good	2	3	1
6515	576	2720	30		COUNTRY CLUB RD	E 8TH ST	E 10TH ST	3	Collector	1	Asphalt	41	540	123	2,583	**81**	V Good	2	3	1
7721	6583	2720	40		COUNTRY CLUB RD	E7TH ST	E 8TH ST	3	Collector	1	Asphalt	41	156	36	746	**81**	V Good	2	3	1
7720	498	2720	50		COUNTRY CLUB RD	E7TH ST	E 8TH ST	3	Collector	1	Asphalt	41	150	34	718	**81**	V Good	2	3	1
6715	1768	2720	60		COUNTRY CLUB RD	E 7TH ST	E 7TH ST	3	Collector	1	Asphalt	41	100	23	478	**81**	V Good	2	3	1
6711	1738	2720	70		COUNTRY CLUB RD	E 6TH ST	E 7TH ST	3	Collector	1	Asphalt	42	196	46	960	**81**	V Good	2	3	1
6563	779	2720	80		COUNTRY CLUB RD	E 6TH ST	E 6TH ST	3	Collector	1	Asphalt	42	53	12	260	**81**	V Good	2	3	1
6545	706	2720	90		COUNTRY CLUB RD	E 5TH ST	E 6TH ST	3	Collector	1	Asphalt	42	235	55	1,152	**81**	V Good	2	3	1
6534	677	2720	110		COUNTRY CLUB RD	E 4TH ST	E 5TH ST	3	Collector	1	Asphalt	42	251	59	1,230	**81**	V Good	2	3	1
6683	1512	2720	120		COUNTRY CLUB RD	E 3RD ST	E 4TH ST	3	Collector	1	Asphalt	42	307	72	1,504	**81**	V Good	2	3	1
8354	1471	2730	10		COUNTRY CLUB RD	E 3RD ST	E 3RD ST	3	Collector	1	Asphalt	42	435	102	2,132	**81**	V Good	2	3	1
6586	844	2730	20		COUNTRY CLUB RD	E 2ND ST	E 3RD ST	3	Collector	1	Asphalt	42	502	117	2,460	**81**	V Good	2	3	1
2371	2274	2750	10		CRESCENT AVE	WILSHIRE CT	JIM BRIDGER AVE	4	Local	1	Asphalt	32	328	58	1,225	**27**	Poor	2	4	1
6820	2490	2750	20		CRESCENT AVE	WILSHIRE CT	WILSHIRE CT	4	Local	1	Asphalt	33	674	124	2,595	**27**	Poor	2	4	1
2403	2313	2760	10		CREST HILL DR	MONTE VISTA DR	S POPLAR ST	4	Local	1	Asphalt	32	482	86	1,799	**51**	Fair	2	4	1
1898	1562	2770	10		CRYSTIE LN	WIND RIVER AVE	ANDREA LN	4	Local	1	Asphalt	34	265	50	1,051	**78**	V Good	2	4	1
1895	1558	2770	20		CRYSTIE LN	ANDREA LN	WALSH DR	4	Local	1	Asphalt	35	285	55	1,164	**78**	V Good	2	4	1
1890	1551	2780	10		CRYSTIE LN	THELMA DR	SHANNON DR	4	Local	1	Asphalt	35	979	190	3,998	**36**	Poor	2	4	1
2915	3005	2790	10		CUSTER AVE	BELLAIRE DR	SKYLARK DR	4	Local	1	Asphalt	31	451	78	1,631	**33**	Poor	3	4	1
2812	2850	2790	20		CUSTER AVE	DESMET DR	BELLAIRE DR	4	Local	1	Asphalt	33	913	167	3,515	**50**	Fair	2	4	1
2730	2748	2800	10		CUSTER AVE	COULTER DR	DESMET DR	4	Local	1	Asphalt	30	812	135	2,842	**72**	V Good	2	4	1
1789	1382	2810	10		CYNTHIA DR	CUL-DE-SAC	THELMA DR	4	Local	1	Asphalt	44	206	51	1,069	**29**	Poor	2	4	1
1923	1602	2810	20		CYNTHIA DR	THELMA DR	SHANNON DR	4	Local	1	Asphalt	35	861	167	3,516	**29**	Poor	2	4	1
2631	2616	2820	10		CYPRESS ST	W 14TH ST	W 15TH ST	4	Local	1	Asphalt	33	374	69	1,440	**67**	Good	2	4	1
2580	2556	2820	20		CYPRESS ST	W 23TH ST	W 14TH ST	4	Local	1	Asphalt	33	362	66	1,394	**67**	Good	2	4	1
1532	1003	14570	10	W	D ST	N CENTER ST	DEAD END	4	Local	1	Asphalt	32	148	26	553	**74**	V Good	2	4	1
3418	3810	2830	10		DAFFODIL	ASTER	INDIAN PAINTBRUSH	4	Local	1	Asphalt	35	352	68	1,437	**56**	Fair	2	4	1
3419	3812	2840	10		DAFFODIL	INDIAN PAINTBRUSH	OLEANDER	4	Local	1	Asphalt	33	271	50	1,043	**34**	Poor	2	4	1
3422	3816	2840	20		DAFFODIL	OLEANDER	ZINNIA	4	Local	1	Asphalt	31	274	47	991	**34**	Poor	2	4	1
3436	3834	2840	30		DAFFODIL	ZINNIA	ROSE	4	Local	1	Asphalt	31	497	86	1,797	**34**	Poor	2	4	1
3452	3856	2840	40		DAFFODIL	ROSE	COLUMBINE	4	Local	1	Asphalt	31	653	112	2,362	**34**	Poor	2	4	1
3505	4003	2850	10		DAHLIA	CAMELLIA	VALLEY DR	4	Local	1	Asphalt	30	574	96	2,009	**67**	Good	2	4	1
3451	3854	2850	20		DAHLIA	PLUMERIA	CAMELLIA	4	Local	1	Asphalt	31	953	164	3,447	**67**	Good	2	4	1
2412	2322	2850	30		DAHLIA	PARADISE DR	PLUMERIA	4	Local	1	Asphalt	31	1,245	214	4,503	**67**	Good	2	4	1
3286	3596	2860	10		DAISY ST	ASTER	CUL-DE-SAC	4	Local	1	Asphalt	34	652	125	2,623	**56**	Fair	2	4	1
5061	379	2870	10		DALE DR	SISKIN ST	JUNCO	4	Local	1	Asphalt	26	304	44	922	**67**	Good	2	4	1
5064	1120	2870	20		DALE DR	JUNCO	DRAKE PL	4	Local	1	Asphalt	26	63	9	191	**67**	Good	2	4	1
4736	1105	2870	30		DALE DR	DRAKE PL	TANAGER	4	Local	1	Asphalt	29	433	70	1,465	**67**	Good	2	4	1
1587	1071	2870	40		DALE DR	TANAGER	DEAD END	4	Local	1	Asphalt	30	467	78	1,635	**67**	Good	2	4	1
4816	6474	2880	10		DARTFORD CT	HEATHROW AVE	DARTFORD CT	4	Local	1	Asphalt	23	395	50	1,060	**68**	Good	2	4	1
7729	6021	2880	20		DARTFORD CT	DARTFORD CT	DARTFORD CT	4	Local	1	Asphalt	23	725	93	1,945	**68**	Good	2	4	1
6856	2864	2880	25		DARTFORD CT	DARTFORD CT	DARTFORD CT	4	Local	1	Asphalt	23	463	59	1,242	**68**	Good	2	4	1
4496	6013	2880	30		DARTFORD CT	HEATHROW AVE	DARTFORD CT	4	Local	1	Asphalt	23	264	34	708	**68**	Good	2	4	1
1699	1250	7610	10	N	DAVID ST	W 1ST ST	W A ST	4	Local	1	Asphalt	59	350	115	2,409	**76**	V Good	2	4	1
1655	1189	7610	20	N	DAVID ST	W A ST	W B ST	4	Local	1	Asphalt	59	325	107	2,237	**76**	V Good	2	4	1
1614	1128	7620	10	N	DAVID ST	W B ST	DEAD END	4	Local	1	Asphalt	56	368	114	2,404	**42**	Marginal	2	4	1
1397	750	7630	10	N	DAVID ST	W K ST	W L ST	4	Local	1	Asphalt	32	482	86	1,799	**65**	Good	2	4	1
3692	4315	10300	10	S	DAVID ST	W 57TH ST	W 58TH ST	4	Local	1	Asphalt	36	288	58	1,210	**50**	Fair	2	4	1
3518	4024	10300	20	S	DAVID ST	GOODSTEIN DR	W 57TH ST	4	Local	1	Asphalt	36	292	58	1,226	**50**	Fair	2	4	1
3682	4302	10300	30	S	DAVID ST	W 55TH ST	GOODSTEIN DR	4	Local	1	Asphalt	35	255	50	1,041	**50**	Fair	2	4	1
3596	4174	10300	40	S	DAVID ST	W 54TH ST	W 55TH ST	4	Local	1	Asphalt	35	249	48	1,017	**50**	Fair	2	4	1
3590	4168	10300	50	S	DAVID ST	W 53RD ST	W 54TH ST	4	Local	1	Asphalt	35	251	49	1,025	**50**	Fair	2	4	1
3655	4252	10300	60	S	DAVID ST	W 52ND ST	W 53RD ST	4	Local	1	Asphalt	35	246	48	1,005	**42**	Marginal	2	4	1
3646	4240	10300	70	S	DAVID ST	W 51ST ST	W 52ND ST	4	Local	1	Asphalt	35	252	49	1,029	**42**	Marginal	2	4	1
3642	4234	10300	80	S	DAVID ST	W 50TH ST	W 51ST ST	4	Local	1	Asphalt	36	252	50	1,058	**42**	Marginal	2	4	1
3351	3684	10300	90	S	DAVID ST	W 47TH ST	W 50TH ST	4	Local	1	Asphalt	36	793	159	3,331	**40**	Marginal	2	4	1
3625	4209	10310	10	S	DAVID ST	S CENTER ST	W 45TH ST	4	Local	1	Asphalt	35	669	130	2,732	**69**	Good	2	4	1

GISID	Agency ID	Street Number	Block Number	Street Prefix	On Street	From Street	To Street	FunCL Code	FunCL	Pavetype Code	Pavetype	Pavement Width (ft)	Pavement Length (ft)	Add Area (yd2)	Pavement Area (yd2)	Surface Distress Index (SDI)	Roughness Index (RI)	Structural Index (SI)	Pavement Cndtn Index (PCI)	Strength Rating	Condition Rating	Load Assoc Distress Deducts (LADD)	Non-Load Distress Deducts (NLAD)	PCI Override (OPCI)	OPCI Date	Current Segment PCI (CPCI)	Segment IRI (mm/m)	Deflection Results	Rutting (ACP Only)	L&T Cracking / Linear Crk	Alligator Cracking Divided Slab / Blow Up	Map Crk / Cmr Brk / D Crk	Edge Cracking Joint Spall / Joint Sealant	Distortions / Faulting	Bleeding / Polished Agg	Raveling / Scaling / CAL	Patches / Potholes
3584	4158	10310	20	S	DAVID ST	CASPER MOUNTAIN RD	S CENTER ST	4	Local	1	Asphalt	35	225	44	919	54	52	60	**53**	Mod	Fair	26	20			**53**	5.2	0	9.8	8.0	8.6	10.0	10.0	10.0	10.0	9.3	8.7
2747	2768	10320	10	S	DAVID ST	W 15TH ST	COLLEGE DR	4	Local	1	Asphalt	31	381	66	1,378	50	48	60	**49**	Mod	Marginal	35	15			**49**	5.9	0	8.7	9.1	8.6	10.0	10.0	8.8	10.0	8.5	10.0
2602	2580	10330	10	S	DAVID ST	W 14TH ST	CUL-DE-SAC	4	Local	1	Asphalt	52	119	34	724	51	21	80	**41**	Strng	Marginal	28	22			**41**	12.5	0	8.9	7.7	9.3	10.0	10.0	10.0	10.0	9.3	8.7
2492	2444	10330	20	S	DAVID ST	W 13TH ST	W 14TH ST	4	Local	1	Asphalt	56	370	115	2,417	78	54	60	**70**	Mod	V Good	5	17			**69**	4.9	0	10.0	8.5	9.5	10.0	10.0	10.0	10.0	9.1	10.0
1174	330	10340	10	S	DAVID ST	W 12TH ST	W 13TH ST	4	Local	1	Asphalt	55	371	113	2,381	85	50	60	**73**	Mod	V Good	5	11			**73**	5.6	0	10.0	9.3	9.5	10.0	10.0	10.0	10.0	9.1	10.0
2345	2246	10350	10	S	DAVID ST	W 11TH ST	W 12TH ST	4	Local	1	Asphalt	54	369	111	2,325	88	67	60	**81**	Mod	V Good	6	4			**81**	3.5	0	10.0	9.8	10.0	10.0	10.0	10.0	10.0	9.5	9.2
2288	2162	10350	20	S	DAVID ST	W 10TH ST	W 11TH ST	4	Local	1	Asphalt	55	370	113	2,374	98	76	60	**91**	Mod	Excellent	0	2			**90**	2.7	0	10.0	10.0	10.0	10.0	10.0	10.0	10.0	9.6	10.0
1206	398	10350	30	S	DAVID ST	W 9TH ST	W 10TH ST	4	Local	1	Asphalt	55	369	113	2,368	93	78	60	**88**	Mod	Excellent	0	6			**88**	2.5	0	10.0	9.5	10.0	10.0	10.0	10.0	10.0	9.6	10.0
2147	1957	10360	10	S	DAVID ST	W 8TH ST	W 9TH ST	4	Local	1	Asphalt	52	370	107	2,245	75	73	60	**74**	Mod	V Good	13	13			**74**	2.9	0	10.0	8.6	8.7	10.0	10.0	10.0	10.0	9.7	10.0
2106	1884	10360	20	S	DAVID ST	W 7TH ST	W 8TH ST	4	Local	1	Asphalt	50	371	103	2,164	73	54	60	**67**	Mod	Good	14	14			**66**	4.9	0	10.0	8.5	9.8	10.0	10.0	10.0	10.0	9.7	8.5
2018	1746	10360	30	S	DAVID ST	W 6TH ST	W 7TH ST	4	Local	1	Asphalt	51	368	104	2,190	83	69	60	**78**	Mod	V Good	0	17			**78**	3.2	0	10.0	8.2	10.0	10.0	10.0	10.0	10.0	9.6	10.0
1938	1631	10360	40	S	DAVID ST	E COLLINS DR	W 6TH ST	4	Local	1	Asphalt	52	224	65	1,359	63	52	60	**59**	Mod	Fair	22	16			**59**	5.3	0	10.0	8.4	7.9	9.9	9.8	10.0	10.0	9.6	10.0
6025	50028	10370	10	S	DAVID ST	W MIDWEST AVE	E COLLINS DR	4	Local	1	Asphalt	50	571	159	3,331	58	55	60	**57**	Mod	Fair	30	12			**56**	4.8	0	7.9	8.6	9.0	10.0	10.0	10.0	10.0	9.8	10.0
1771	1361	10370	20	S	DAVID ST	W YELLOWSTONE HWY	W MIDWEST AVE	4	Local	1	Asphalt	51	670	190	3,987	63	59	60	**62**	Mod	Good	18	18			**61**	4.2	0	9.3	7.9	9.3	10.0	10.0	10.0	10.0	9.7	9.5
1278	551	10380	20	S	DAVID ST	INDUSTRIAL AVE	W 2ND ST	4	Local	1	Asphalt	53	210	62	1,299	58	37	80	**51**	Strng	Fair	23	19			**51**	8.1	0	10.0	7.8	7.7	10.0	10.0	10.0	10.0	9.7	10.0
1242	487	10380	30	S	DAVID ST	US HWY 26	INDUSTRIAL AVE	4	Local	1	Asphalt	54	288	86	1,814	57	58	60	**57**	Mod	Fair	22	22			**57**	4.5	0	10.0	7.5	7.8	10.0	10.0	10.0	10.0	9.7	10.0
2745	2763	2890	10		DE SMET DR	LARAMIE AVE	BRIGHAM YOUNG AVE	4	Local	1	Asphalt	33	231	42	889	82	62	60	**75**	Mod	V Good	0	18			**75**	3.9	0	10.0	8.1	10.0	10.0	10.0	10.0	9.8	9.7	10.0
2744	2762	2890	20		DE SMET DR	KEARNEY AVE	LARAMIE AVE	4	Local	1	Asphalt	32	136	24	508	83	62	60	**76**	Mod	V Good	1	16			**76**	4.0	0	10.0	8.8	10.0	10.0	10.0	10.0	9.9	9.0	9.9
2742	2760	2890	30		DE SMET DR	KEARNEY AVE	KEARNEY AVE	4	Local	1	Asphalt	33	114	21	439	73	56	60	**67**	Mod	Good	9	18			**67**	4.7	0	10.0	7.9	9.1	10.0	10.0	10.0	9.7	10.0	10.0
2741	2759	2890	40		DE SMET DR	FREMONT AVE	KEARNEY AVE	4	Local	1	Asphalt	33	176	32	678	75	86	60	**79**	Mod	V Good	9	16			**78**	2.0	0	10.0	8.1	9.1	10.0	10.0	10.0	9.8	10.0	10.0
2738	2756	2890	50		DE SMET DR	FREMONT AVE	FREMONT AVE	4	Local	1	Asphalt	33	74	14	285	75	37	80	**62**	Strng	Good	2	23			**62**	8.1	0	10.0	7.5	9.8	10.0	10.0	10.0	9.4	10.0	10.0
2734	2752	2890	60		DE SMET DR	FETTERMAN AVE	FREMONT AVE	4	Local	1	Asphalt	32	196	35	732	66	61	80	**64**	Strng	Good	10	23			**64**	4.1	0	10.0	7.4	9.0	10.0	10.0	10.0	9.5	10.0	10.0
2731	2749	2890	80		DE SMET DR	CUSTER AVE	FETTERMAN AVE	4	Local	1	Asphalt	32	214	38	799	69	64	60	**67**	Mod	Good	9	22			**67**	3.7	0	10.0	7.5	9.1	10.0	10.0	10.0	9.5	10.0	10.0
2727	2745	2890	100		DE SMET DR	CODY AVE	CUSTER AVE	4	Local	1	Asphalt	34	234	44	928	71	50	80	**64**	Strng	Good	4	25			**64**	5.5	0	10.0	7.2	9.6	10.0	10.0	10.0	9.5	10.0	10.0
2724	2742	2890	120		DE SMET DR	KIT CARSON AVE	CODY AVE	4	Local	1	Asphalt	35	250	49	1,021	55	55	80	**55**	Strng	Fair	12	33			**55**	4.9	0	10.0	6.2	8.8	10.0	10.0	10.0	9.5	10.0	10.0
6825	2529	2890	130		DE SMET DR	JIM BRIDGER AVE	KIT CARSON AVE	4	Local	1	Asphalt	34	288	54	1,142	44	53	60	**47**	Mod	Marginal	35	21			**46**	5.1	0	10.0	7.6	7.5	10.0	10.0	10.0	9.7	10.0	8.8
2557	2526	2890	140		DE SMET DR	JIM BRIDGER AVE	SHERIDAN DR	4	Local	1	Asphalt	31	265	46	958	48	53	60	**50**	Mod	Marginal	37	15			**49**	5.1	0	10.0	8.2	8.2	10.0	10.0	8.8	9.9	10.0	8.7
3263	3559	2900	10		DEE LYLE CIR	CHEROKEE LN	CHEROKEE LN	4	Local	1	Asphalt	32	982	175	3,666	56	44	60	**52**	Mod	Fair	31	14			**51**	6.6	0	9.6	8.5	7.7	10.0	10.0	10.0	10.0	9.7	9.5
1588	1073	2910	10		DEE PL	MINNESOTA AVE	COLORADO AVE	4	Local	1	Asphalt	32	296	53	1,105	70	63	60	**68**	Mod	Good	15	15			**67**	3.8	0	10.0	8.4	8.5	10.0	10.0	10.0	10.0	9.6	10.0
1581	1062	2910	20		DEE PL	MINNESOTA AVE	DEAD END	4	Local	1	Asphalt	32	106	19	396	95	50	60	**80**	Mod	V Good	0	5			**80**	5.5	0	10.0	9.6	10.0	10.0	10.0	10.0	10.0	9.6	10.0
3568	4129	2920	10		DEER RUN	CUL-DE-SAC	LAKE RD	4	Local	1	Asphalt	39	500	108	2,278	52	59	60	**54**	Mod	Fair	31	16			**54**	4.3	0	10.0	8.0	6.9	10.0	10.0	10.0	10.0	10.0	10.0
3000	3135	2930	10		DENIS DR	SW WYOMING BLVD	CY AVE	4	Local	1	Asphalt	35	1,636	318	6,680	91	62	60	**81**	Mod	V Good	1	8			**81**	4.0	0	10.0	9.2	10.0	10.0	10.0	9.9	10.0	9.7	10.0
2499	2453	2940	10		DERBY	CHESHIRE	E 12TH ST	4	Local	1	Asphalt	35	851	165	3,475	44	48	60	**45**	Mod	Marginal	38	18			**45**	5.9	0	9.6	8.2	7.5	10.0	10.0	10.0	10.0	9.4	8.9
2468	2416	2950	10		DERINGTON AVE	E 12TH ST	E 14TH ST	4	Local	1	Asphalt	35	767	149	3,132	31	35	60	**32**	Mod	Poor	50	18			**32**	8.4	0	8.4	7.9	7.9	10.0	10.0	9.8	10.0	9.7	8.5
1292	572	2960	10		DERINGTON AVE	E 8TH ST	E 10TH ST	4	Local	1	Asphalt	38	539	114	2,390	82	48	60	**71**	Mod	V Good	7	11			**70**	5.9	0	10.0	8.8	9.6	10.0	10.0	10.0	10.0	9.7	9.6
2151	1963	2970	10		DEVONSHIRE PL	DORSET	PARKING LOT	4	Local	1	Asphalt	35	212	41	866	63	35	80	**54**	Strng	Fair	17	20			**53**	8.6	0	10.0	7.8	8.3	10.0	10.0	10.0	10.0	9.6	10.0
1516	953	2970	20		DEVONSHIRE PL	CUL DE SAC	DORSET	4	Local	1	Asphalt	45	207	52	1,090	30	10	80	**23**	Strng	V Poor	50	19			**23**	17.6	0	8.5	8.2	7.7	10.0	10.0	10.0	10.0	9.1	8.4
2842	2909	2980	10		DEXTER	CORNWALL	E 21ST ST	4	Local	1	Asphalt	29	693	112	2,345	65	67	60	**66**	Mod	Good	21	14			**65**	3.4	0	10.0	8.7	9.1	10.0	10.0	10.0	10.0	9.3	8.5
1511	948	2990	10		DIVINE AVE	PARK AVE	GRANT AVE	4	Local	1	Asphalt	42	370	86	1,813	47	47	60	**47**	Mod	Marginal	30	24			**46**	6.0	0	10.0	8.0	7.5	10.0	10.0	10.0	9.0	9.4	9.4
2119	1915	2990	20		DIVINE AVE	GRANT AVE	LINCOLN AVE	4	Local	1	Asphalt	42	369	86	1,808	43	58	60	**48**	Mod	Marginal	31	27			**47**	4.4	0	10.0	8.0	9.1	10.0	10.0	10.0	8.8	9.0	7.3
1977	1684	2990	30		DIVINE AVE	LIND AVE	OAKCREST AVE	4	Local	1	Asphalt	39	372	81	1,693	34	49	80	**39**	Strng	Poor	27	40			**39**	5.6	0	10.0	6.0	9.8	10.0	10.0	10.0	8.8	9.6	6.9
1301	585	2990	40		DIVINE AVE	OAKCREST AVE	BONNIE BRAE AVE	4	Local	1	Asphalt	38	367	77	1,627	51	56	60	**53**	Mod	Fair	28	21			**52**	4.7	0	9.3	8.6	10.0	10.0	10.0	10.0	8.9	9.1	7.3
2751	2773	3000	10		DONEGAL	HORNCHURCH AVE	WATERFORD	4	Local	1	Asphalt	35	282	55	1,152	58	54	60	**57**	Mod	Fair	20	22			**56**	4.9	0	10.0	7.9	8.5	10.0	8.9	10.0	10.0	9.0	10.0
2750	2771	3000	20		DONEGAL	WATERFORD	E 12TH ST	4	Local	1	Asphalt	45	1,804	451	9,471	46	75	60	**56**	Mod	Fair	30	25			**55**	2.7	0	10.0	7.7	8.1	10.0	8.7	10.0	10.0	8.8	9.3
2494	2446	3010	10		DONEGAL	SURREY	E 12TH ST	4	Local	1	Asphalt	45	664	166	3,486	55	80	60	**63**	Mod	Good	17	29			**63**	2.4	0	10.0	7.0	9.0	10.0	9.2	10.0	10.0	9.1	9.6
1141	290	3010	20		DONEGAL	CLYDE	SURREY	4	Local	1	Asphalt	46	229	59	1,229	46	85	60	**59**	Mod	Fair	23	32			**58**	2.1	0	10.0	6.6	8.2	10.0	9.0	10.0	10.0	9.1	10.0
1165	321	3010	30		DONEGAL	WATERFORD	CLYDE	4	Local	1	Asphalt	46	644	165	3,456	61	90	80	**71**	Strng	V Good	4	35			**70**	1.8	0	10.0	6.3	10.0	10.0	9.1	10.0	10.0	9.0	10.0
1986	1695	3010	40		DONEGAL	STAFFORD	WATERFORD	4	Local	1	Asphalt	45	271	68	1,423	42	85	60	**56**	Mod	Fair	25	33			**56**	2.1	0	10.0	6.5	7.9	10.0	9.2	10.0	10.0	9.1	10.0
4363	6059	3010	50		DONEGAL	BLACKMORE RD	STAFFORD	4	Local	1	Asphalt	46	295	75	1,583	49	56	80	**51**	Strng	Fair	23	29			**51**	4.6	0	10.0	7.0	8.1	10.0	9.1	10.0	10.0	9.1	10.0
1517	955	3020	10		DORSET	WALSH DR	DEVONSHIRE PL	4	Local	1	Asphalt	35	255	50	1,041	49	58	60	**52**	Mod	Fair	30	22			**51**	4.5	0	10.0	8.0	7.6	10.0	10.0	10.0	10.0	9.0	9.3
1515	952	3020	20		DORSET	DEVONSHIRE PL	DORSET CT	4	Local	1	Asphalt	35	242	47	988	35	29	60	**33**	Mod	Poor	52	12			**32**	10.0	0	8.3	9.1	8.9	10.0	10.0	8.0	10.0	9.1	8.6
6740	1917	3020	30		DORSET	DORSET CT	BRETTON DR	4	Local	1	Asphalt	35	379	74	1,548	57	31	80	**48**	Strng	Marginal	22	22			**48**	9.4	0	10.0	8.0	7.8	10.0	10.0	10.0	10.0	9.0	10.0
1289	569	3020	40		DORSET	BRETTON DR	CUL-DE-SAC	4	Local	1	Asphalt	42	378	87	1,831	38	29	80	**35**	Strng	Poor	31	31			**35**	10.1	0	9.6	7.0	8.3	10.0	10.0	9.2	10.0	8.8	9.4
1513	950	3030	10		DORSET CT	CUL-DE-SAC	DORSET	4	Local	1	Asphalt	35	457	89	1,866	42	34	60	**39**	Mod	Poor	40	18			**39**	8.7	0	9.2	8.3	8.0	10.0	10.0	9.9	10.0	9.2	8.6
2061	1825	3040	10		DOVER AVE	ESSEX AVE	DEAD END	4	Local	1	Asphalt	32	139	25	519	59	40	80	**53**	Strng	Fair	21	21			**52**	7.5	0	10.0	7.6	8.8	10.0	10.0	10.0	10.0	9.6	8.9
3037	3207	3040	20		DOVER AVE	W COFFMAN AVE	ESSEX AVE	4	Local	1	Asphalt	32	402	71	1,501	43	30	60	**39**	Mod	Poor	38	18			**38**	9.8	0	9.5	7.9	7.5	10.0	10.0	9.9	10.0	9.7	9.1
1620	1136	3050	10		DRAKE PL	DALE DR	N MINNESOTA AVE	4	Local	1	Asphalt	32	160	28	597	62	44	60	**56**	Mod	Fair	21	17			**55**	6.5	0	10.0	8.1	7.9	10.0	10.0	10.0	10.0	9.6	10.0
1648	1178	3050	20		DRAKE PL	N MINNESOTA AVE	N NEBRASKA AVE	4	Local	1	Asphalt	31	300	52	1,085	73	49	60	**65**	Mod	Good	11	15			**65**	5.7	0	10.0	8.4	8.9	10.0	10.0	10.0	10.0	9.6	10.0
1650	1182	3050	30		DRAKE PL	N NEBRASKA AVE	N PENNSYLVANIA AVE	4	Local	1	Asphalt	31	297	51	1,074	63	57	60	**61**	Mod	Good	17	20			**60**	4.6	0	9.9	8.0	8.4	10.0	10.0	10.0	10.0	9.3	10.0
1168	324	3060	10		DUNDEE	CLYDE	STAFFORD	4	Local	1	Asphalt	35	705	137	2,879	61	52	60	**58**	Mod	Fair	27	12			**57**	5.2	0	10.0	8.6	8.2	10.0	9.8	9.9	10.0	9.8	9.1
2236	2101	3060	20		DUNDEE	STAFFORD	CLYDE	4	Local	1	Asphalt	35	423	82	1,727	73	45	60	**64**	Mod	Good	12	15			**63**	6.4	0	10.0	8.3	8.8	10.0	10.0	10.0	10.0	9.7	10.0
8734	50110	3070	10		DUNLAP WAY	SALT CREEK PKY	SALT CREEK PKY	4	Local	1	Asphalt	27	1,514	227	4,769	83	76	60	**81**	Mod	V Good	0	17			**80**	2.7	0	10.0	8.5	10.0	10.0	10.0	10.0	10.0	9.1	10.0
6250	250028	3080	10		DURANGO CT	E YELLOWSTONE HWY	CUL-DE-SAC	4	Local	1	Asphalt	33	718	131	2,761	81	54	60	**72**	Mod	V Good	5	14			**72**	4.9	0	10.0	8.5	10.0	10.0	10.0	10.0	10.0	9.7	9.4
6574	805	7650	10	N	DURBIN ST	E 1ST ST	E A ST	3	Collector	1	Asphalt	55	500	153	3,208	70	49	80	**63**	Strng	Good	4	26			**63**	5.7	0	10.0	7.7	9.8	10.0	10.0	10.0	8.6	9.8	9.7
6627	1168	7660	10	N	DURBIN ST	E A ST	E C ST	3	Collector	1	Asphalt	55	767	234	4,922	70	62	80	**67**	Strng	Good	7	23			**67**	3.9	0	10.0	8.4	9.6	10.0	10.0	10.0	8.0	9.8	9.6
5062	535	7680	10	N	DURBIN ST	E F ST	ALLEY CENTER LINE	4	Local	1	Asphalt	35	321	62	1,311	85	69	60	**80**	Mod	V Good	2	13			**79**	3.2	0	10.0	8.8	10.0	10.0	10.0	9.7	9.6	9.8	10.0
1271	541	7680	20	N	DURBIN ST	E G ST	E H ST	4	Local	1	Asphalt	34	354	67	1,404	69	60	60	**66**	Mod	Good	22	9			**65**	4.1	0	8.2	9.1	10.0	10.0	10.0	9.9	10.0	9.7	9.5
1067	146	7680	30	N	DURBIN ST	E H ST	E J ST	4	Local	1	Asphalt	34	328	62	1,301	70	52	60	**64**	Mod	Good	20	10			**64**	5.2	0	10.0	9.0	8.5	10.0	10.0	9.8	10.0	9.7	9.5
1061	137	7680	40	N	DURBIN ST	E J ST	E K ST	4	Local	1	Asphalt	32	341	61	1,273	74	55	60	**68**	Mod	Good	20	6			**67**	4.9	0	10.0	9.5	9.1	10.0	10.0	9.9	9.9	9.7	8.7
1394	740	7690	10	N	DURBIN ST	E K ST	E L ST	4	Local	1	Asphalt	32	483	86	1,803	89	48	60	**75**	Mod	V Good	7	4			**75**	6.0	0	10.0	9.8	9.7	10.0	10.0	10.0	10.0	9.6	9.5
1425	788	7690	20	N	DURBIN ST	E L ST	E M ST	4	Local	1	Asphalt	34	484	91	1,920	90	64	60	**81**	Mod	V Good	5	5			**81**	3.7	0	10.0	9.7	10.0	10.0	10.0	9.3	10.0	9.5	10.0
2512	2466	10400	10	S	DURBIN ST	E 14TH ST	E 15TH ST	3	Collector	1	Asphalt	51	372	105	2,213	87	57	60	**77**	Mod	V Good	0	13			**77**	4.5	0	10.0	9.6	10.0	9.5	10.0	10.0	8.9	9.7	10.0
2007	1718	10400	20	S	DURBIN ST	ALLEY CENTER LINE	E 14TH ST	3	Collector	1	Asphalt	51	370	105	2,202	84	71	60	**80**	Mod	V Good	8	9			**79**	3.1	0	9.2	9.7	10.0	10.0	10.0	10.0	8.9	9.7	10.0
2429	2373	10410	10	S	DURBIN ST	E 12TH ST	E 13TH ST	3	Collector	1	Asphalt	53	370	109	2,288	72	57	60	**67**	Mod	Good	15	14			**66**	4.6	0	10.0	9.1	9.4	10.0	10.0	10.0	9.3	9.4	8.9
2318	2215	10420	10	S	DURBIN ST	E 11TH ST	E 12TH ST	3	Collector	1	Asphalt	49	376	102	2,149	79	62	60	**73**	Mod	V Good	4	17			**73**	3.9	0	10.0	9.0	9.6	10.0	10.0	10.0	8.4	9.7	10.0
1216	408	10420	20	S	DURBIN ST	E 10TH ST	E 11TH ST	3	Collector	1	Asphalt	54	370	111	2,331	81	62	80	**75**	Strng	V Good	0	19			**74**	3.9	0	10.0	8.5	10.0	10.0	10.0	10.0	8.8	9.7	10.0
2169	1992	10420	30	S	DURBIN ST	E 9TH ST	E 10TH ST	3	Collector	1	Asphalt	54	370	111	2,331	79	73	60	**77**	Mod	V Good	0	21			**77**	2.9	0	10.0	8.3	10.0	10.0	10.0	10.0	8.8	9.7	10.0
2140	1950	10420	40	S	DURBIN ST	E 8TH ST	E 9TH ST	3	Collector	1	Asphalt	55	370	113	2,374	84	68	60	**79**	Mod	V Good	0	17			**78**	3.3	0	10.0	8.7	10.0	10.0	10.0	10.0	9.0	9.7	10.0
2099	1877	10420	50	S	DURBIN ST	E 7TH ST	E 8TH ST	3	Collector	1	Asphalt	55	370	113	2,374	82	63	60	**76**	Mod	V Good	0	18			**75**	3.9	0	10.0	8.6	10.0	10.0	10.0	10.0	8.9	9.7	10.0

GISID	Agency ID	Street Number	Block Number	Street Prefix	On Street	From Street	To Street	FunCL Code	FunCL	Pavetype Code	Pavetype	Pavement Width (ft)	Pavement Length (ft)	Add Area (yd2)	Pavement Area (yd2)	Peripheral Concrete: Sidewalk Length (ft)	Sidewalk Area (yd2)	Curb & Gutter Length (ft)	Estimated Ramp Count	Zone Summary: Zone Name	Zone Code	Zone Length (ft)	Zone Current PCI	Zone Backlog (%)	Zone Network Index	Zone Rank	Project Summary: Project ID	Project Description	Project Block Count	Project Length (ft)	Project Area (yd2)
3584	4158	10310	20	S	DAVID ST	CASPER MOUNTAIN RD	S CENTER ST	4	Local	1	Asphalt	35	225	44	919	0	0	0	0	Zone 1	10	1,506,396	59	14	51	1	**4100**	4100 - CENTER ST + Others	8	3,865	16,665
2747	2768	10320	10	S	DAVID ST	W 15TH ST	COLLEGE DR	4	Local	1	Asphalt	31	381	66	1,378	0	0	0	0	Zone 1	10	1,506,396	59	14	51	1	**4940**	4940 - 14TH ST + Others	6	1,851	7,920
2602	2580	10330	10	S	DAVID ST	W 14TH ST	CUL-DE-SAC	4	Local	1	Asphalt	52	119	34	724	0	0	0	0	Zone 1	10	1,506,396	59	14	51	1	**10940**	10940 - CENTER ST + Others	6	1,972	7,518
2492	2444	10330	20	S	DAVID ST	W 13TH ST	W 14TH ST	4	Local	1	Asphalt	56	370	115	2,417	0	0	0	0	Zone 1	10	1,506,396	59	14	51	1	**11260**	11260 - DAVID ST + Others	14	5,543	27,089
1174	330	10340	10	S	DAVID ST	W 12TH ST	W 13TH ST	4	Local	1	Asphalt	55	371	113	2,381	0	0	0	0	Zone 1	10	1,506,396	59	14	51	1	**11260**	11260 - DAVID ST + Others	14	5,543	27,089
2345	2246	10350	10	S	DAVID ST	W 11TH ST	W 12TH ST	4	Local	1	Asphalt	54	369	111	2,325	0	0	0	0	Zone 1	10	1,506,396	59	14	51	1	**11260**	11260 - DAVID ST + Others	14	5,543	27,089
2288	2162	10350	20	S	DAVID ST	W 10TH ST	W 11TH ST	4	Local	1	Asphalt	55	370	113	2,374	0	0	0	0	Zone 1	10	1,506,396	59	14	51	1	**11260**	11260 - DAVID ST + Others	14	5,543	27,089
1206	398	10350	30	S	DAVID ST	W 9TH ST	W 10TH ST	4	Local	1	Asphalt	55	369	113	2,368	0	0	0	0	Zone 1	10	1,506,396	59	14	51	1	**11260**	11260 - DAVID ST + Others	14	5,543	27,089
2147	1957	10360	10	S	DAVID ST	W 8TH ST	W 9TH ST	4	Local	1	Asphalt	52	370	107	2,245	0	0	0	0	Zone 1	10	1,506,396	59	14	51	1	**11260**	11260 - DAVID ST + Others	14	5,543	27,089
2106	1884	10360	20	S	DAVID ST	W 7TH ST	W 8TH ST	4	Local	1	Asphalt	50	371	103	2,164	0	0	0	0	Zone 1	10	1,506,396	59	14	51	1	**6620**	6620 - BEECH ST + Others	7	2,619	13,360
2018	1746	10360	30	S	DAVID ST	W 6TH ST	W 7TH ST	4	Local	1	Asphalt	51	368	104	2,190	0	0	0	0	Zone 1	10	1,506,396	59	14	51	1	**6620**	6620 - BEECH ST + Others	7	2,619	13,360
1938	1631	10360	40	S	DAVID ST	E COLLINS DR	W 6TH ST	4	Local	1	Asphalt	52	224	65	1,359	0	0	0	0	Zone 1	10	1,506,396	59	14	51	1	**6540**	6540 - DAVID ST + Others	8	3,066	13,257
6025	50028	10370	10	S	DAVID ST	W MIDWEST AVE	E COLLINS DR	4	Local	1	Asphalt	50	571	159	3,331	0	0	0	0	Zone 1	10	1,506,396	59	14	51	1	**6540**	6540 - DAVID ST + Others	8	3,066	13,257
1771	1361	10370	20	S	DAVID ST	W YELLOWSTONE HWY	W MIDWEST AVE	4	Local	1	Asphalt	51	670	190	3,987	0	0	0	0	Zone 1	10	1,506,396	59	14	51	1	**7420**	7420 - DAVID ST + Others	5	2,100	11,391
1278	551	10380	20	S	DAVID ST	INDUSTRIAL AVE	W 2ND ST	4	Local	1	Asphalt	53	210	62	1,299	0	0	0	0	Zone 1	10	1,506,396	59	14	51	1	**7420**	7420 - DAVID ST + Others	5	2,100	11,391
1242	487	10380	30	S	DAVID ST	US HWY 26	INDUSTRIAL AVE	4	Local	1	Asphalt	54	288	86	1,814	0	0	0	0	Zone 1	10	1,506,396	59	14	51	1	**7420**	7420 - DAVID ST + Others	5	2,100	11,391
2745	2763	2890	10		DE SMET DR	LARAMIE AVE	BRIGHAM YOUNG AVE	4	Local	1	Asphalt	33	231	42	889	0	0	0	0	Zone 1	10	1,506,396	59	14	51	1	**1760**	1760 - BRIGHAM YOUNG AVE + Others	12	5,090	18,370
2744	2762	2890	20		DE SMET DR	KEARNEY AVE	LARAMIE AVE	4	Local	1	Asphalt	32	136	24	508	0	0	0	0	Zone 1	10	1,506,396	59	14	51	1	**1760**	1760 - BRIGHAM YOUNG AVE + Others	12	5,090	18,370
2742	2760	2890	30		DE SMET DR	KEARNEY AVE	KEARNEY AVE	4	Local	1	Asphalt	33	114	21	439	0	0	0	0	Zone 1	10	1,506,396	59	14	51	1	**1800**	1800 - FETTERMAN AVE + Others	10	4,503	16,909
2741	2759	2890	40		DE SMET DR	FREMONT AVE	KEARNEY AVE	4	Local	1	Asphalt	33	176	32	678	0	0	0	0	Zone 1	10	1,506,396	59	14	51	1	**1800**	1800 - FETTERMAN AVE + Others	10	4,503	16,909
2738	2756	2890	50		DE SMET DR	FREMONT AVE	FREMONT AVE	4	Local	1	Asphalt	33	74	14	285	0	0	0	0	Zone 1	10	1,506,396	59	14	51	1	**1800**	1800 - FETTERMAN AVE + Others	10	4,503	16,909
2734	2752	2890	60		DE SMET DR	FETTERMAN AVE	FREMONT AVE	4	Local	1	Asphalt	32	196	35	732	0	0	0	0	Zone 1	10	1,506,396	59	14	51	1	**3780**	3780 - COULTER DR + Others	10	4,139	15,255
2731	2749	2890	80		DE SMET DR	CUSTER AVE	FETTERMAN AVE	4	Local	1	Asphalt	32	214	38	799	0	0	0	0	Zone 1	10	1,506,396	59	14	51	1	**3780**	3780 - COULTER DR + Others	10	4,139	15,255
2727	2745	2890	100		DE SMET DR	CODY AVE	CUSTER AVE	4	Local	1	Asphalt	34	234	44	928	0	0	0	0	Zone 1	10	1,506,396	59	14	51	1	**3780**	3780 - COULTER DR + Others	10	4,139	15,255
2724	2742	2890	120		DE SMET DR	KIT CARSON AVE	CODY AVE	4	Local	1	Asphalt	35	250	49	1,021	0	0	0	0	Zone 1	10	1,506,396	59	14	51	1	**3980**	3980 - CUSTER AVE + Others	6	2,934	11,135
6825	2529	2890	130		DE SMET DR	JIM BRIDGER AVE	KIT CARSON AVE	4	Local	1	Asphalt	34	288	54	1,142	0	0	0	0	Zone 1	10	1,506,396	59	14	51	1	**3980**	3980 - CUSTER AVE + Others	6	2,934	11,135
2557	2526	2890	140		DE SMET DR	JIM BRIDGER AVE	SHERIDAN DR	4	Local	1	Asphalt	31	265	46	958	0	0	0	0	Zone 1	10	1,506,396	59	14	51	1	**3980**	3980 - CUSTER AVE + Others	6	2,934	11,135
3263	3559	2900	10		DEE LYLE CIR	CHEROKEE LN	CHEROKEE LN	4	Local	1	Asphalt	32	982	175	3,666	0	0	0	0	Zone 1	10	1,506,396	59	14	51	1	**3360**	3360 - CHEROKEE LN + Others	5	3,401	13,134
1588	1073	2910	10		DEE PL	MINNESOTA AVE	COLORADO AVE	4	Local	1	Asphalt	32	296	53	1,105	0	0	0	0	Zone 1	10	1,506,396	59	14	51	1	**4080**	4080 - MINNESOTA AVE + Others	4	2,089	7,989
1581	1062	2910	20		DEE PL	MINNESOTA AVE	DEAD END	4	Local	1	Asphalt	32	106	19	396	0	0	0	0	Zone 1	10	1,506,396	59	14	51	1	**3520**	3520 - COLORADO AVE + Others	11	4,252	15,245
3568	4129	2920	10		DEER RUN	CUL-DE-SAC	LAKE RD	4	Local	1	Asphalt	39	500	108	2,278	0	0	0	0	Zone 1	10	1,506,396	59	14	51	1	**4100**	4100 - CENTER ST + Others	8	3,865	16,665
3000	3135	2930	10		DENIS DR	SW WYOMING BLVD	CY AVE	4	Local	1	Asphalt	35	1,636	318	6,680	0	0	0	0	Zone 1	10	1,506,396	59	14	51	1	**3800**	3800 - DENIS DR + Others	9	5,068	21,189
2499	2453	2940	10		DERBY	CHESHIRE	E 12TH ST	4	Local	1	Asphalt	35	851	165	3,475	0	0	0	0	Zone 1	10	1,506,396	59	14	51	1	**3400**	3400 - WATERFORD + Others	4	2,910	12,224
2468	2416	2950	10		DERINGTON AVE	E 12TH ST	E 14TH ST	4	Local	1	Asphalt	35	767	149	3,132	0	0	0	0	Zone 1	10	1,506,396	59	14	51	1	**2180**	2180 - BON AVE + Others	2	1,537	6,097
1292	572	2960	10		DERINGTON AVE	E 8TH ST	E 10TH ST	4	Local	1	Asphalt	38	539	114	2,390	0	0	0	0	Zone 1	10	1,506,396	59	14	51	1	**2260**	2260 - 6TH ST + Others	4	1,934	8,574
2151	1963	2970	10		DEVONSHIRE PL	DORSET	PARKING LOT	4	Local	1	Asphalt	35	212	41	866	0	0	0	0	Zone 1	10	1,506,396	59	14	51	1	**2520**	2520 - BRETTON DR + Others	9	2,609	10,977
1516	953	2970	20		DEVONSHIRE PL	CUL DE SAC	DORSET	4	Local	1	Asphalt	45	207	52	1,090	0	0	0	0	Zone 1	10	1,506,396	59	14	51	1	**4120**	4120 - DORSET + Others	5	1,540	7,096
2842	2909	2980	10		DEXTER	CORNWALL	E 21ST ST	4	Local	1	Asphalt	29	693	112	2,345	0	0	0	0	Zone 1	10	1,506,396	59	14	51	1	**3700**	3700 - CORNWALL + Others	8	3,801	13,224
1511	948	2990	10		DIVINE AVE	PARK AVE	GRANT AVE	4	Local	1	Asphalt	42	370	86	1,813	0	0	0	0	Zone 1	10	1,506,396	59	14	51	1	**4160**	4160 - DIVINE AVE + Others	6	2,130	9,403
2119	1915	2990	20		DIVINE AVE	GRANT AVE	LINCOLN AVE	4	Local	1	Asphalt	42	369	86	1,808	0	0	0	0	Zone 1	10	1,506,396	59	14	51	1	**4160**	4160 - DIVINE AVE + Others	6	2,130	9,403
1977	1684	2990	30		DIVINE AVE	LIND AVE	OAKCREST AVE	4	Local	1	Asphalt	39	372	81	1,693	0	0	0	0	Zone 1	10	1,506,396	59	14	51	1	**2240**	2240 - LIND AVE + Others	4	1,386	5,799
1301	585	2990	40		DIVINE AVE	OAKCREST AVE	BONNIE BRAE AVE	4	Local	1	Asphalt	38	367	77	1,627	0	0	0	0	Zone 1	10	1,506,396	59	14	51	1	**2320**	2320 - OAKCREST AVE + Others	8	2,824	11,723
2751	2773	3000	10		DONEGAL	HORNCHURCH AVE	WATERFORD	4	Local	1	Asphalt	35	282	55	1,152	0	0	0	0	Zone 1	10	1,506,396	59	14	51	1	**4200**	4200 - HORNCHURCH AVE + Others	8	3,311	13,790
2750	2771	3000	20		DONEGAL	WATERFORD	E 12TH ST	4	Local	1	Asphalt	45	1,804	451	9,471	0	0	0	0	Zone 1	10	1,506,396	59	14	51	1	**4140**	4140 - DONEGAL + Others	4	3,185	13,899
2494	2446	3010	10		DONEGAL	SURREY	E 12TH ST	4	Local	1	Asphalt	45	664	166	3,486	0	0	0	0	Zone 1	10	1,506,396	59	14	51	1	**3420**	3420 - DONEGAL + Others	10	4,313	19,359
1141	290	3010	20		DONEGAL	CLYDE	SURREY	4	Local	1	Asphalt	46	229	59	1,229	0	0	0	0	Zone 1	10	1,506,396	59	14	51	1	**3400**	3400 - WATERFORD + Others	4	2,910	12,224
1165	321	3010	30		DONEGAL	WATERFORD	CLYDE	4	Local	1	Asphalt	46	644	165	3,456	0	0	0	0	Zone 1	10	1,506,396	59	14	51	1	**3420**	3420 - DONEGAL + Others	10	4,313	19,359
1986	1695	3010	40		DONEGAL	STAFFORD	WATERFORD	4	Local	1	Asphalt	45	271	68	1,423	0	0	0	0	Zone 1	10	1,506,396	59	14	51	1	**4180**	4180 - WATERFORD + Others	3	1,374	6,305
4363	6059	3010	50		DONEGAL	BLACKMORE RD	STAFFORD	4	Local	1	Asphalt	46	295	75	1,583	0	0	0	0	Zone 1	10	1,506,396	59	14	51	1	**4180**	4180 - WATERFORD + Others	3	1,374	6,305
1517	955	3020	10		DORSET	WALSH DR	DEVONSHIRE PL	4	Local	1	Asphalt	35	255	50	1,041	0	0	0	0	Zone 1	10	1,506,396	59	14	51	1	**2520**	2520 - BRETTON DR + Others	9	2,609	10,977
1515	952	3020	20		DORSET	DEVONSHIRE PL	DORSET CT	4	Local	1	Asphalt	35	242	47	988	0	0	0	0	Zone 1	10	1,506,396	59	14	51	1	**4120**	4120 - DORSET + Others	5	1,540	7,096
6740	1917	3020	30		DORSET	DORSET CT	BRETTON DR	4	Local	1	Asphalt	35	379	74	1,548	0	0	0	0	Zone 1	10	1,506,396	59	14	51	1	**2520**	2520 - BRETTON DR + Others	9	2,609	10,977
1289	569	3020	40		DORSET	BRETTON DR	CUL-DE-SAC	4	Local	1	Asphalt	42	378	87	1,831	0	0	0	0	Zone 1	10	1,506,396	59	14	51	1	**4120**	4120 - DORSET + Others	5	1,540	7,096
1513	950	3030	10		DORSET CT	CUL-DE-SAC	DORSET	4	Local	1	Asphalt	35	457	89	1,866	0	0	0	0	Zone 1	10	1,506,396	59	14	51	1	**4120**	4120 - DORSET + Others	5	1,540	7,096
2061	1825	3040	10		DOVER AVE	ESSEX AVE	DEAD END	4	Local	1	Asphalt	32	139	25	519	0	0	0	0	Zone 1	10	1,506,396	59	14	51	1	**4260**	4260 - SKYRIDGE + Others	5	1,169	4,491
3037	3207	3040	20		DOVER AVE	W COFFMAN AVE	ESSEX AVE	4	Local	1	Asphalt	32	402	71	1,501	0	0	0	0	Zone 1	10	1,506,396	59	14	51	1	**4240**	4240 - COFFMAN AVE + Others	5	2,090	7,644
1620	1136	3050	10		DRAKE PL	DALE DR	N MINNESOTA AVE	4	Local	1	Asphalt	32	160	28	597	0	0	0	0	Zone 1	10	1,506,396	59	14	51	1	**4080**	4080 - MINNESOTA AVE + Others	4	2,089	7,989
1648	1178	3050	20		DRAKE PL	N MINNESOTA AVE	N NEBRASKA AVE	4	Local	1	Asphalt	31	300	52	1,085	0	0	0	0	Zone 1	10	1,506,396	59	14	51	1	**4220**	4220 - IOWA AVE + Others	8	3,821	14,336
1650	1182	3050	30		DRAKE PL	N NEBRASKA AVE	N PENNSYLVANIA AVE	4	Local	1	Asphalt	31	297	51	1,074	0	0	0	0	Zone 1	10	1,506,396	59	14	51	1	**4220**	4220 - IOWA AVE + Others	8	3,821	14,336
1168	324	3060	10		DUNDEE	CLYDE	STAFFORD	4	Local	1	Asphalt	35	705	137	2,879	0	0	0	0	Zone 1	10	1,506,396	59	14	51	1	**4280**	4280 - STAFFORD + Others	3	2,886	11,530
2236	2101	3060	20		DUNDEE	STAFFORD	CLYDE	4	Local	1	Asphalt	35	423	82	1,727	0	0	0	0	Zone 1	10	1,506,396	59	14	51	1	**3420**	3420 - DONEGAL + Others	10	4,313	19,359
8734	50110	3070	10		DUNLAP WAY	SALT CREEK PKY	SALT CREEK PKY	4	Local	1	Asphalt	27	1,514	227	4,769	0	0	0	0	Zone 1	10	1,506,396	59	14	51	1	**4320**	4320 - SALT CREEK PKY + Others	7	6,758	23,744
6250	250028	3080	10		DURANGO CT	E YELLOWSTONE HWY	CUL-DE-SAC	4	Local	1	Asphalt	33	718	131	2,761	0	0	0	0	Zone 1	10	1,506,396	59	14	51	1	**4360**	4360 - LEGION LN + Others	7	4,524	21,284
6574	805	7650	10	N	DURBIN ST	E 1ST ST	E A ST	3	Collector	1	Asphalt	55	500	153	3,208	0	0	0	0	Zone 1	10	1,506,396	59	14	51	1	**6020**	6020 - DURBIN ST + Others	9	3,852	21,637
6627	1168	7660	10	N	DURBIN ST	E A ST	E C ST	3	Collector	1	Asphalt	55	767	234	4,922	0	0	0	0	Zone 1	10	1,506,396	59	14	51	1	**6840**	6840 - C ST + Others	4	1,912	8,752
5062	535	7680	10	N	DURBIN ST	E F ST	ALLEY CENTER LINE	4	Local	1	Asphalt	35	321	62	1,311	0	0	0	0	Zone 1	10	1,506,396	59	14	51	1	**7200**	7200 - DURBIN ST + Others	12	4,618	17,635
1271	541	7680	20	N	DURBIN ST	E G ST	E H ST	4	Local	1	Asphalt	34	354	67	1,404	0	0	0	0	Zone 1	10	1,506,396	59	14	51	1	**7200**	7200 - DURBIN ST + Others	12	4,618	17,635
1067	146	7680	30	N	DURBIN ST	E H ST	E J ST	4	Local	1	Asphalt	34	328	62	1,301	0	0	0	0	Zone 1	10	1,506,396	59	14	51	1	**7200**	7200 - DURBIN ST + Others	12	4,618	17,635
1061	137	7680	40	N	DURBIN ST	E J ST	E K ST	4	Local	1	Asphalt	32	341	61	1,273	0	0	0	0	Zone 1	10	1,506,396	59	14	51	1	**7200**	7200 - DURBIN ST + Others	12	4,618	17,635
1394	740	7690	10	N	DURBIN ST	E K ST	E L ST	4	Local	1	Asphalt	32	483	86	1,803	0	0	0	0	Zone 1	10	1,506,396	59	14	51	1	**7120**	7120 - ST JOHN ST + Others	10	5,045	19,357
1425	788	7690	20	N	DURBIN ST	E L ST	E M ST	4	Local	1	Asphalt	34	484	91	1,920	0	0	0	0	Zone 1	10	1,506,396	59	14	51	1	**7120**	7120 - ST JOHN ST + Others	10	5,045	19,357
2512	2466	10400	10	S	DURBIN ST	E 14TH ST	E 15TH ST	3	Collector	1	Asphalt	51	372	105	2,213	0	0	0	0	Zone 1	10	1,506,396	59	14	51	1	**5060**	5060 - 15TH ST + Others	15	4,836	22,649
2007	1718	10400	20	S	DURBIN ST	ALLEY CENTER LINE	E 14TH ST	3	Collector	1	Asphalt	51	370	105	2,202	0	0	0	0	Zone 1	10	1,506,396	59	14	51	1	**5060**	5060 - 15TH ST + Others	15	4,836	22,649
2429	2373	10410	10	S	DURBIN ST	E 12TH ST	E 13TH ST	3	Collector	1	Asphalt	53	370	109	2,288	0	0	0	0	Zone 1	10	1,506,396	59	14	51	1	**5060**	5060 - 15TH ST + Others	15	4,836	22,649
2318	2215	10420	10	S	DURBIN ST	E 11TH ST	E 12TH ST	3	Collector	1	Asphalt	49	376	102	2,149	0	0	0	0	Zone 1	10	1,506,396	59	14	51	1	**11280**	11280 - DURBIN ST	7	2,596	16,307
1216	408	10420	20	S	DURBIN ST	E 10TH ST	E 11TH ST	3	Collector	1	Asphalt	54	370	111	2,331	0	0	0	0	Zone 1	10	1,506,396	59	14	51	1	**11280**	11280 - DURBIN ST	7	2,596	16,307
2169	1992	10420	30	S	DURBIN ST	E 9TH ST	E 10TH ST	3	Collector	1	Asphalt	54	370	111	2,331	0	0	0	0	Zone 1	10	1,506,396	59	14	51	1	**11280**	11280 - DURBIN ST	7	2,596	16,307
2140	1950	10420	40	S	DURBIN ST	E 8TH ST	E 9TH ST	3	Collector	1	Asphalt	55	370	113	2,374	0	0	0	0	Zone 1	10	1,506,396	59	14	51	1	**11280**	11280 - DURBIN ST	7	2,596	16,307
2099	1877	10420	50	S	DURBIN ST	E 7TH ST	E 8TH ST	3	Collector	1	Asphalt	55	370	113	2,374	0	0	0	0	Zone 1	10	1,506,396	59	14	51	1	**11280**	11280 - DURBIN ST	7	2,596	16,307

City of Casper, WY
Street Inventory and Condition Summarry - Sorted by Street Name

GISID	Agency ID	Street Number	Block Number	Street Prefix	On Street	From Street	To Street	FunCL Code	FunCL	Pavetype Code	Pavetype	Pavement Width (ft)	Pavement Length (ft)	Add Area (yd2)	Pavement Area (yd2)	Project Current PCI	Project Condition Rating	Project Strength Code	Project FunCl Code	Project Pavetype Code
3584	4158	10310	20	S	DAVID ST	CASPER MOUNTAIN RD	S CENTER ST	4	Local	1	Asphalt	35	225	44	919	55	Fair	2	4	1
2747	2768	10320	10	S	DAVID ST	W 15TH ST	COLLEGE DR	4	Local	1	Asphalt	31	381	66	1,378	38	Poor	2	4	1
2602	2580	10330	10	S	DAVID ST	W 14TH ST	CUL-DE-SAC	4	Local	1	Asphalt	52	119	34	724	45	Marginal	2	4	1
2492	2444	10330	20	S	DAVID ST	W 13TH ST	W 14TH ST	4	Local	1	Asphalt	56	370	115	2,417	78	V Good	2	4	1
1174	330	10340	10	S	DAVID ST	W 12TH ST	W 13TH ST	4	Local	1	Asphalt	55	371	113	2,381	78	V Good	2	4	1
2345	2246	10350	10	S	DAVID ST	W 11TH ST	W 12TH ST	4	Local	1	Asphalt	54	369	111	2,325	78	V Good	2	4	1
2288	2162	10350	20	S	DAVID ST	W 10TH ST	W 11TH ST	4	Local	1	Asphalt	55	370	113	2,374	78	V Good	2	4	1
1206	398	10350	30	S	DAVID ST	W 9TH ST	W 10TH ST	4	Local	1	Asphalt	55	369	113	2,368	78	V Good	2	4	1
2147	1957	10360	10	S	DAVID ST	W 8TH ST	W 9TH ST	4	Local	1	Asphalt	52	370	107	2,245	78	V Good	2	4	1
2106	1884	10360	20	S	DAVID ST	W 7TH ST	W 8TH ST	4	Local	1	Asphalt	50	371	103	2,164	72	V Good	2	4	1
2018	1746	10360	30	S	DAVID ST	W 6TH ST	W 7TH ST	4	Local	1	Asphalt	51	368	104	2,190	72	V Good	2	4	1
1938	1631	10360	40	S	DAVID ST	E COLLINS DR	W 6TH ST	4	Local	1	Asphalt	52	224	65	1,359	51	Fair	2	4	1
6025	50028	10370	10	S	DAVID ST	W MIDWEST AVE	E COLLINS DR	4	Local	1	Asphalt	50	571	159	3,331	51	Fair	2	4	1
1771	1361	10370	20	S	DAVID ST	W YELLOWSTONE HWY	W MIDWEST AVE	4	Local	1	Asphalt	51	670	190	3,987	63	Good	2	4	1
1278	551	10380	20	S	DAVID ST	INDUSTRIAL AVE	W 2ND ST	4	Local	1	Asphalt	53	210	62	1,299	63	Good	2	4	1
1242	487	10380	30	S	DAVID ST	US HWY 26	INDUSTRIAL AVE	4	Local	1	Asphalt	54	288	86	1,814	63	Good	2	4	1
2745	2763	2890	10		DE SMET DR	LARAMIE AVE	BRIGHAM YOUNG AVE	4	Local	1	Asphalt	33	231	42	889	74	V Good	2	4	1
2744	2762	2890	20		DE SMET DR	KEARNEY AVE	LARAMIE AVE	4	Local	1	Asphalt	32	136	24	508	74	V Good	2	4	1
2742	2760	2890	30		DE SMET DR	KEARNEY AVE	KEARNEY AVE	4	Local	1	Asphalt	33	114	21	439	77	V Good	2	4	1
2741	2759	2890	40		DE SMET DR	FREMONT AVE	KEARNEY AVE	4	Local	1	Asphalt	33	176	32	678	77	V Good	2	4	1
2738	2756	2890	50		DE SMET DR	FREMONT AVE	FREMONT AVE	4	Local	1	Asphalt	33	74	14	285	77	V Good	2	4	1
2734	2752	2890	60		DE SMET DR	FETTERMAN AVE	FREMONT AVE	4	Local	1	Asphalt	32	196	35	732	72	V Good	2	4	1
2731	2749	2890	80		DE SMET DR	CUSTER AVE	FETTERMAN AVE	4	Local	1	Asphalt	32	214	38	799	72	V Good	2	4	1
2727	2745	2890	100		DE SMET DR	CODY AVE	CUSTER AVE	4	Local	1	Asphalt	34	234	44	928	72	V Good	2	4	1
2724	2742	2890	120		DE SMET DR	KIT CARSON AVE	CODY AVE	4	Local	1	Asphalt	35	250	49	1,021	50	Fair	2	4	1
6825	2529	2890	130		DE SMET DR	JIM BRIDGER AVE	KIT CARSON AVE	4	Local	1	Asphalt	34	288	54	1,142	50	Fair	2	4	1
2557	2526	2890	140		DE SMET DR	JIM BRIDGER AVE	SHERIDAN DR	4	Local	1	Asphalt	31	265	46	958	50	Fair	2	4	1
3263	3559	2900	10		DEE LYLE CIR	CHEROKEE LN	CHEROKEE LN	4	Local	1	Asphalt	32	982	175	3,666	55	Fair	2	4	1
1588	1073	2910	10		DEE PL	MINNESOTA AVE	COLORADO AVE	4	Local	1	Asphalt	32	296	53	1,105	62	Good	2	4	1
1581	1062	2910	20		DEE PL	MINNESOTA AVE	DEAD END	4	Local	1	Asphalt	32	106	19	396	64	Good	2	4	1
3568	4129	2920	10		DEER RUN	CUL-DE-SAC	LAKE RD	4	Local	1	Asphalt	39	500	108	2,278	55	Fair	2	4	1
3000	3135	2930	10		DENIS DR	SW WYOMING BLVD	CY AVE	4	Local	1	Asphalt	35	1,636	318	6,680	73	V Good	2	4	1
2499	2453	2940	10		DERBY	CHESHIRE	E 12TH ST	4	Local	1	Asphalt	35	851	165	3,475	51	Fair	2	4	1
2468	2416	2950	10		DERINGTON AVE	E 12TH ST	E 14TH ST	4	Local	1	Asphalt	35	767	149	3,132	34	Poor	2	4	1
1292	572	2960	10		DERINGTON AVE	E 8TH ST	E 10TH ST	4	Local	1	Asphalt	38	539	114	2,390	59	Fair	2	4	1
2151	1963	2970	10		DEVONSHIRE PL	DORSET	PARKING LOT	4	Local	1	Asphalt	35	212	41	866	52	Fair	3	4	1
1516	953	2970	20		DEVONSHIRE PL	CUL DE SAC	DORSET	4	Local	1	Asphalt	45	207	52	1,090	34	Poor	2	4	1
2842	2909	2980	10		DEXTER	CORNWALL	E 21ST ST	4	Local	1	Asphalt	29	693	112	2,345	64	Good	2	4	1
1511	948	2990	10		DIVINE AVE	PARK AVE	GRANT AVE	4	Local	1	Asphalt	42	370	86	1,813	51	Fair	2	4	1
2119	1915	2990	20		DIVINE AVE	GRANT AVE	LINCOLN AVE	4	Local	1	Asphalt	42	369	86	1,808	51	Fair	2	4	1
1977	1684	2990	30		DIVINE AVE	LIND AVE	OAKCREST AVE	4	Local	1	Asphalt	39	372	81	1,693	36	Poor	3	4	1
1301	585	2990	40		DIVINE AVE	OAKCREST AVE	BONNIE BRAE AVE	4	Local	1	Asphalt	38	367	77	1,627	54	Fair	3	4	1
2751	2773	3000	10		DONEGAL	HORNCHURCH AVE	WATERFORD	4	Local	1	Asphalt	35	282	55	1,152	50	Fair	2	4	1
2750	2771	3000	20		DONEGAL	WATERFORD	E 12TH ST	4	Local	1	Asphalt	45	1,804	451	9,471	57	Fair	2	4	1
2494	2446	3010	10		DONEGAL	SURREY	E 12TH ST	4	Local	1	Asphalt	45	664	166	3,486	67	Good	2	4	1
1141	290	3010	20		DONEGAL	CLYDE	SURREY	4	Local	1	Asphalt	46	229	59	1,229	51	Fair	2	4	1
1165	321	3010	30		DONEGAL	WATERFORD	CLYDE	4	Local	1	Asphalt	46	644	165	3,456	67	Good	2	4	1
1986	1695	3010	40		DONEGAL	STAFFORD	WATERFORD	4	Local	1	Asphalt	45	271	68	1,423	52	Fair	2	4	1
4363	6059	3010	50		DONEGAL	BLACKMORE RD	STAFFORD	4	Local	1	Asphalt	46	295	75	1,583	52	Fair	2	4	1
1517	955	3020	10		DORSET	WALSH DR	DEVONSHIRE PL	4	Local	1	Asphalt	35	255	50	1,041	52	Fair	3	4	1
1515	952	3020	20		DORSET	DEVONSHIRE PL	DORSET CT	4	Local	1	Asphalt	35	242	47	988	34	Poor	2	4	1
6740	1917	3020	30		DORSET	DORSET CT	BRETTON DR	4	Local	1	Asphalt	35	379	74	1,548	52	Fair	3	4	1
1289	569	3020	40		DORSET	BRETTON DR	CUL-DE-SAC	4	Local	1	Asphalt	42	378	87	1,831	34	Poor	2	4	1
1513	950	3030	10		DORSET CT	CUL-DE-SAC	DORSET	4	Local	1	Asphalt	35	457	89	1,866	34	Poor	2	4	1
2061	1825	3040	10		DOVER AVE	ESSEX AVE	DEAD END	4	Local	1	Asphalt	32	139	25	519	52	Fair	2	4	1
3037	3207	3040	20		DOVER AVE	W COFFMAN AVE	ESSEX AVE	4	Local	1	Asphalt	32	402	71	1,501	44	Marginal	2	4	1
1620	1136	3050	10		DRAKE PL	DALE DR	N MINNESOTA AVE	4	Local	1	Asphalt	32	160	28	597	62	Good	2	4	1
1648	1178	3050	20		DRAKE PL	N MINNESOTA AVE	N NEBRASKA AVE	4	Local	1	Asphalt	31	300	52	1,085	66	Good	2	4	1
1650	1182	3050	30		DRAKE PL	N NEBRASKA AVE	N PENNSYLVANIA AVE	4	Local	1	Asphalt	31	297	51	1,074	66	Good	2	4	1
1168	324	3060	10		DUNDEE	CLYDE	STAFFORD	4	Local	1	Asphalt	35	705	137	2,879	50	Fair	2	4	1
2236	2101	3060	20		DUNDEE	STAFFORD	CLYDE	4	Local	1	Asphalt	35	423	82	1,727	67	Good	2	4	1
8734	50110	3070	10		DUNLAP WAY	SALT CREEK PKY	SALT CREEK PKY	4	Local	1	Asphalt	27	1,514	227	4,769	80	V Good	2	4	1
6250	250028	3080	10		DURANGO CT	E YELLOWSTONE HWY	CUL-DE-SAC	4	Local	1	Asphalt	33	718	131	2,761	69	Good	2	4	1
6574	805	7650	10	N	DURBIN ST	E 1ST ST	E A ST	3	Collector	1	Asphalt	55	500	153	3,208	63	Good	3	3	1
6627	1168	7660	10	N	DURBIN ST	E A ST	E C ST	3	Collector	1	Asphalt	55	767	234	4,922	63	Good	3	3	1
5062	535	7680	10	N	DURBIN ST	E F ST	ALLEY CENTER LINE	4	Local	1	Asphalt	35	321	62	1,311	68	Good	2	4	1
1271	541	7680	20	N	DURBIN ST	E G ST	E H ST	4	Local	1	Asphalt	34	354	67	1,404	68	Good	2	4	1
1067	146	7680	30	N	DURBIN ST	E H ST	E J ST	4	Local	1	Asphalt	34	328	62	1,301	68	Good	2	4	1
1061	137	7680	40	N	DURBIN ST	E J ST	E K ST	4	Local	1	Asphalt	32	341	61	1,273	68	Good	2	4	1
1394	740	7690	10	N	DURBIN ST	E K ST	E L ST	4	Local	1	Asphalt	32	483	86	1,803	76	V Good	2	4	1
1425	788	7690	20	N	DURBIN ST	E L ST	E M ST	4	Local	1	Asphalt	34	484	91	1,920	76	V Good	2	4	1
2512	2466	10400	10	S	DURBIN ST	E 14TH ST	E 15TH ST	3	Collector	1	Asphalt	51	372	105	2,213	67	Good	2	3	1
2007	1718	10400	20	S	DURBIN ST	ALLEY CENTER LINE	E 14TH ST	3	Collector	1	Asphalt	51	370	105	2,202	67	Good	2	3	1
2429	2373	10410	10	S	DURBIN ST	E 12TH ST	E 13TH ST	3	Collector	1	Asphalt	53	370	109	2,288	67	Good	2	3	1
2318	2215	10420	10	S	DURBIN ST	E 11TH ST	E 12TH ST	3	Collector	1	Asphalt	49	376	102	2,149	76	V Good	2	3	1
1216	408	10420	20	S	DURBIN ST	E 10TH ST	E 11TH ST	3	Collector	1	Asphalt	54	370	111	2,331	76	V Good	2	3	1
2169	1992	10420	30	S	DURBIN ST	E 9TH ST	E 10TH ST	3	Collector	1	Asphalt	54	370	111	2,331	76	V Good	2	3	1
2140	1950	10420	40	S	DURBIN ST	E 8TH ST	E 9TH ST	3	Collector	1	Asphalt	55	370	113	2,374	76	V Good	2	3	1
2099	1877	10420	50	S	DURBIN ST	E 7TH ST	E 8TH ST	3	Collector	1	Asphalt	55	370	113	2,374	76	V Good	2	3	1

City of Casper, WY
Street Inventory and Condition Summarry - Sorted by Street Name

IMS Easy Street Analysis

GISID	Agency ID	Street Number	Block Number	Street Prefix	On Street	From Street	To Street	FunCL Code	FunCL	Pavetype Code	Pavetype	Pavement Width (ft)	Pavement Length (ft)	Add Area (yd2)	Pavement Area (yd2)	**Condition Summary**												**Condition Details**													
																Surface Distress Index (SDI)	Roughness Index (RI)	Structural Index (SI)	Pavement Cndtn Index (PCI)	Strength Rating	Condition Rating	Load Assoc Distress Deducts (LADD)	Non-Load Distress Deducts (NLAD)	PCI Override (OPCI)	OPCI Date	Current Segment PCI (CPCI)	Segment IRI (mm/m)	Deflection Results	Rutting (ACP Only)	L&T Cracking / Linear Crk	Alligator Cracking Divided Slab / Blow Up	Map Crk / Crnr Brk / D Crk	Edge Cracking Joint Spall / Joint Sealant	Distortions / Faulting	Bleeding / Polished Agg	Raveling / Scaling / CAL	Patches / Potholes
1110	220	10420	60	S	DURBIN ST	E 6TH ST	E 7TH ST	3	Collector	1	Asphalt	55	370	113	2,374	88	67	60	**81**	Mod	V Good	0	11			**81**	3.4	0	10.0	9.7	10.0	10.0	10.0	10.0	8.5	9.6	10.0
1932	1625	10420	70	S	DURBIN ST	E 5TH ST	E 6TH ST	3	Collector	1	Asphalt	55	370	113	2,374	82	58	60	**74**	Mod	V Good	8	10			**74**	4.4	0	10.0	9.3	10.0	10.0	10.0	10.0	9.3	9.7	9.0
1888	1549	10430	10	S	DURBIN ST	E COLLINS DR	E 5TH ST	3	Collector	1	Asphalt	55	409	125	2,624	78	55	60	**70**	Mod	V Good	5	16			**70**	4.8	0	10.0	8.5	9.6	10.0	10.0	9.9	9.4	9.7	10.0
4772	3983	10440	10	S	DURBIN ST	E MIDWEST AVE	E COLLINS DR	3	Collector	1	Asphalt	55	526	161	3,375	75	53	60	**68**	Mod	Good	13	12			**67**	5.1	0	10.0	8.6	9.3	10.0	10.0	10.0	10.0	9.8	9.3
4635	1365	10440	20	S	DURBIN ST	E 2ND ST	E MIDWEST ST	3	Collector	1	Asphalt	51	176	50	1,047	88	52	60	**76**	Mod	V Good	0	12			**76**	5.2	0	10.0	8.5	10.0	10.0	10.0	10.0	10.0	10.0	10.0
7585	837	10450	10	S	DURBIN ST	US HWY 26	E 2ND ST	3	Collector	1	Asphalt	56	503	156	3,286	69	52	80	**63**	Strng	Good	8	23			**63**	5.2	0	9.6	7.8	10.0	10.0	10.0	10.0	9.8	9.1	9.5
1183	362	4930	10	E	E ST	N CENTER ST	I25 ON RAMP	3	Collector	1	Asphalt	21	657	77	1,610	90	75	60	**85**	Mod	Excellent	0	11			**85**	2.8	0	10.0	9.0	10.0	10.0	10.0	10.0	9.5	10.0	10.0
4654	986	4930	20	E	E ST	I25 ON RAMP	I25 OFF RAMP	3	Collector	1	Asphalt	21	2,222	259	5,444	74	85	60	**78**	Mod	V Good	8	18			**77**	2.0	0	10.0	8.5	10.0	9.9	10.0	8.8	10.0	9.1	10.0
4653	985	4930	30	E	E ST	I25 OFF RAMP	N MCKINLEY ST	3	Collector	2	Concrete	27	600	90	1,890	75	61	60	**70**	Mod	V Good	0	0			**70**	4.0	0	10.0	7.1	9.9	10.0	10.0	9.4	9.8	10.0	9.5
1524	983	4940	10	E	E ST	N MCKINLEY ST	I25 ON RAMP	3	Collector	2	Concrete	26	225	33	683	72	62	60	**69**	Mod	Good	0	0			**69**	4.0	0	10.0	5.5	10.0	10.0	9.8	10.0	10.0	10.0	9.6
1523	981	4940	20	E	E ST	I25 ON RAMP	I25 OFF RAMP	3	Collector	2	Concrete	23	2,443	312	6,555	63	69	60	**65**	Mod	Good	0	0			**65**	3.3	0	10.0	5.9	9.7	9.6	9.9	9.2	10.0	10.0	9.6
4650	899	4940	30	E	E ST	I25 OFF RAMP	N BEVERLY ST	3	Collector	2	Concrete	38	1,265	267	5,608	73	62	60	**69**	Mod	Good	0	0			**69**	4.0	0	10.0	7.0	9.9	9.8	9.1	9.6	10.0	10.0	9.6
3626	4210	5170	10		EAGLE DR	FOX	DEAD END	4	Local	1	Asphalt	44	142	35	729	65	16	80	**49**	Strng	Marginal	10	25			**48**	14.5	0	10.0	8.2	9.0	10.0	10.0	10.0	9.1	8.9	10.0
3617	4201	5170	20		EAGLE DR	CARIBOU	FOX	4	Local	1	Asphalt	44	430	105	2,207	60	63	60	**61**	Mod	Good	16	23			**60**	3.8	0	9.5	8.0	8.9	10.0	10.0	9.9	9.6	9.0	10.0
3613	4197	5170	30		EAGLE DR	PUMA DR	CARIBOU	4	Local	1	Asphalt	44	262	64	1,345	60	63	80	**61**	Strng	Good	8	33			**61**	3.9	0	9.4	7.4	9.8	9.3	10.0	10.0	9.5	8.9	10.0
3611	4195	5170	40		EAGLE DR	MINK	PUMA DR	4	Local	1	Asphalt	43	262	63	1,314	52	60	80	**55**	Strng	Fair	11	37			**54**	4.2	0	10.0	6.2	8.9	10.0	10.0	10.0	9.8	8.9	10.0
3609	4193	5170	50		EAGLE DR	ERMINE	MINK	4	Local	1	Asphalt	42	359	84	1,759	47	85	60	**60**	Mod	Fair	18	35			**59**	2.1	0	10.0	6.4	8.2	10.0	10.0	10.0	10.0	8.9	10.0
3607	4190	5170	60		EAGLE DR	BOBCAT	MOOSE	4	Local	1	Asphalt	43	312	75	1,565	46	65	60	**52**	Mod	Fair	23	31			**52**	3.6	0	9.4	6.8	8.3	10.0	10.0	10.0	10.0	9.0	10.0
7615	4163	5170	70		EAGLE DR	CAMEL BACK DR	BOBCAT	4	Local	1	Asphalt	44	407	99	2,089	33	51	60	**39**	Mod	Poor	43	26			**38**	5.4	0	8.6	7.0	7.6	10.0	10.0	9.9	10.0	9.7	9.4
4662	6552	5170	80		EAGLE DR	SWEETBRIER ST	CAMEL BACK DR	4	Local	1	Asphalt	42	145	34	711	38	57	60	**44**	Mod	Marginal	32	30			**44**	4.5	0	8.7	6.5	8.0	10.0	10.0	10.0	10.0	9.6	10.0
3561	4120	5170	90		EAGLE DR	SW WYOMING BLVD	SWEETBRIER ST	4	Local	2	Concrete	42	191	45	936	98	45	60	**80**	Mod	V Good	0	0			**80**	6.5	0	10.0	9.6	10.0	10.0	10.0	10.0	10.0	10.0	10.0
8689	12146	5180	10		EAGLE DR	INDEPENDENCE CT	SW WYOMING BLVD	4	Local	2	Concrete	39	545	118	2,480	73	54	60	**67**	Mod	Good	0	0			**66**	4.9	0	10.0	5.4	10.0	10.0	10.0	9.8	10.0	10.0	10.0
8688	12145	5180	20		EAGLE DR	CYCLONE DR	INDEPENDENCE CT	4	Local	2	Concrete	40	811	180	3,785	68	60	60	**65**	Mod	Good	0	0			**65**	4.2	0	10.0	5.6	10.0	10.0	9.9	9.1	10.0	10.0	9.9
8721	12251	5180	30		EAGLE DR	TALON DR	CYCLONE DR	4	Local	2	Concrete	40	796	177	3,715	70	56	60	**65**	Mod	Good	0	0			**65**	4.6	0	10.0	6.0	10.0	10.0	9.9	9.2	10.0	10.0	9.7
8848	150349	5190	10		EASTBROOK AVE	E 21ST ST	BRECK AVE	4	Local	1	Asphalt	24	75	10	210	86	99	60	**90**	Mod	Excellent	7	7			**90**	1.4	0	10.0	9.3	9.3	10.0	10.0	10.0	10.0	9.7	10.0
6523	631	5190	20		EASTBROOK AVE	SHATTUCK AVE	BRECK AVE	4	Local	1	Asphalt	36	251	50	1,054	59	46	60	**55**	Mod	Fair	25	16			**54**	6.2	0	10.0	8.1	7.5	10.0	10.0	10.0	10.0	9.8	10.0
3033	3203	5190	30		EASTBROOK AVE	SHUMWAY AVE	SHATTUCK AVE	4	Local	1	Asphalt	36	250	50	1,050	22	44	60	**29**	Mod	Poor	62	16			**29**	6.6	0	10.0	8.2	6.0	10.0	10.0	10.0	10.0	9.7	7.2
1801	1398	5190	40		EASTBROOK AVE	FAIRDALE AVE	SHUMWAY AVE	4	Local	1	Asphalt	35	268	52	1,094	30	51	60	**37**	Mod	Poor	42	27			**36**	5.4	0	10.0	6.8	5.8	10.0	10.0	10.0	10.0	9.7	10.0
4606	3057	5190	50		EASTBROOK AVE	LENNOX AVE	FAIRDALE AVE	4	Local	1	Asphalt	32	268	48	1,001	40	54	60	**45**	Mod	Marginal	44	15			**44**	4.9	0	10.0	8.3	6.3	10.0	10.0	10.0	10.0	9.7	9.1
2527	2487	5190	60		EASTBROOK AVE	GLENDALE AVE	LENNOX AVE	4	Local	1	Asphalt	33	267	49	1,028	33	55	60	**40**	Mod	Marginal	43	24			**40**	4.9	0	10.0	7.4	6.5	10.0	10.0	10.0	10.0	9.4	9.0
2646	2633	5190	70		EASTBROOK AVE	ELK AVE	GLENDALE AVE	4	Local	1	Asphalt	33	268	49	1,032	62	56	60	**60**	Mod	Good	18	20			**59**	4.7	0	10.0	7.6	9.1	10.0	10.0	10.0	10.0	9.8	8.9
2810	2848	5190	80		EASTBROOK AVE	S WILSON ST	ELK AVE	4	Local	1	Asphalt	32	125	22	467	60	46	60	**55**	Mod	Fair	21	19			**55**	6.2	0	10.0	7.8	8.7	10.0	10.0	10.0	10.0	9.7	9.0
4561	6540	5200	10		EASTHAVEN AVE	E 22ND ST	E 24TH ST	4	Local	1	Asphalt	35	612	119	2,499	84	72	60	**80**	Mod	V Good	7	9			**80**	3.0	0	10.0	9.1	9.8	10.0	10.0	10.0	10.0	9.6	9.4
6303	250102	5210	10		EDDOPF AVE	E 21ST ST	LEXINGTON AVE	4	Local	1	Asphalt	37	440	90	1,899	81	46	60	**69**	Mod	Good	17	2			**69**	6.2	0	10.0	10.0	10.0	10.0	10.0	10.0	10.0	9.6	7.9
2888	2969	5220	10		ELK AVE	EASTBROOK AVE	S CONWELL ST	4	Local	1	Asphalt	31	588	101	2,127	50	41	60	**47**	Mod	Marginal	34	16			**46**	7.2	0	10.0	8.5	7.0	10.0	10.0	10.0	10.0	9.2	9.5
2809	2847	5220	20		ELK AVE	E 17TH ST	EASTBROOK AVE	4	Local	1	Asphalt	33	1,029	189	3,962	32	46	60	**37**	Mod	Poor	51	17			**36**	6.2	0	8.9	8.4	7.1	10.0	10.0	10.0	10.0	9.2	8.6
1681	1221	7700	10	N	ELK ST	E 1ST ST	E A ST	4	Local	1	Asphalt	40	500	111	2,333	35	51	60	**40**	Mod	Marginal	43	22			**40**	5.4	0	8.9	7.4	8.3	10.0	10.0	9.9	10.0	9.8	8.2
7740	1149	7700	20	N	ELK ST	E YELLOWSTONE HWY	E A ST	4	Local	1	Asphalt	40	826	184	3,855	49	53	60	**50**	Mod	Fair	35	16			**50**	5.2	0	10.0	8.2	7.1	10.0	10.0	10.0	10.0	9.7	9.3
4644	1032	7720	10	N	ELK ST	E YELLOWSTONE HWY	BURLINGTON AVE	4	Local	1	Asphalt	36	634	127	2,663	38	46	60	**41**	Mod	Marginal	43	19			**40**	6.1	0	9.1	8.4	7.5	10.0	10.0	10.0	9.7	9.1	8.8
6848	2807	10470	10	S	ELK ST	FAIRVIEW AVE	E 17TH ST	4	Local	1	Asphalt	33	161	30	620	46	62	60	**51**	Mod	Fair	40	14			**51**	4.0	0	10.0	8.4	8.0	10.0	10.0	8.9	10.0	9.7	8.5
2638	2625	10470	20	S	ELK ST	E 16TH ST	FAIRVIEW AVE	4	Local	1	Asphalt	33	336	62	1,294	37	47	60	**40**	Mod	Marginal	44	20			**40**	6.1	0	8.7	7.9	7.3	10.0	10.0	9.4	10.0	9.4	10.0
2266	2139	10470	30	S	ELK ST	E 15TH ST	E 16TH ST	4	Local	1	Asphalt	32	272	48	1,015	39	54	60	**44**	Mod	Marginal	39	21			**43**	4.9	0	8.5	7.6	8.2	10.0	10.0	10.0	10.0	9.7	9.1
2542	2508	10480	10	S	ELK ST	FARNUM ST	E 15TH ST	4	Local	1	Asphalt	33	642	118	2,472	54	38	60	**49**	Mod	Marginal	32	16			**48**	7.7	0	8.9	8.6	8.6	10.0	10.0	9.9	10.0	9.2	9.2
2064	1829	10480	20	S	ELK ST	E 12TH ST	FARNUM ST	4	Local	1	Asphalt	33	655	120	2,522	62	43	60	**56**	Mod	Fair	21	17			**55**	6.8	0	9.5	8.4	9.8	10.0	10.0	10.0	10.0	9.2	8.2
1852	1494	10490	10	S	ELK ST	E 3RD ST	E 4TH ST	4	Local	1	Asphalt	43	370	88	1,856	81	81	60	**81**	Mod	V Good	15	4			**81**	2.3	0	10.0	9.9	10.0	10.0	10.0	9.4	10.0	9.5	8.6
1490	922	10490	20	S	ELK ST	E 2ND ST	E 3RD ST	4	Local	1	Asphalt	39	500	108	2,275	87	50	60	**75**	Mod	V Good	6	7			**74**	5.6	0	10.0	9.5	10.0	10.0	10.0	10.0	10.0	9.5	9.2
1744	1321	10500	10	S	ELK ST	E 1ST ST	E 2ND ST	4	Local	1	Asphalt	39	500	108	2,275	57	36	60	**50**	Mod	Fair	28	16			**49**	8.2	0	8.8	8.6	9.4	10.0	10.0	10.0	10.0	9.1	8.7
2072	1838	5230	10		ELKHORN VALLEY DR	E 12TH ST	E 21ST ST	4	Local	1	Asphalt	44	1,809	442	9,286	55	43	60	**51**	Mod	Fair	24	21			**50**	6.9	0	10.0	8.0	8.0	10.0	10.0	10.0	10.0	9.1	9.5
3684	4304	10510	10	S	ELM ST	GOODSTEIN DR	W 55HT ST	4	Local	1	Asphalt	37	396	81	1,709	76	66	60	**73**	Mod	V Good	15	9			**72**	3.5	0	10.0	9.1	8.5	10.0	10.0	10.0	10.0	9.7	10.0
3593	4171	10520	10	S	ELM ST	W 54TH ST	W 55TH ST	4	Local	1	Asphalt	36	250	50	1,050	45	67	60	**52**	Mod	Fair	35	20			**52**	3.4	0	10.0	8.2	6.9	10.0	10.0	10.0	10.0	9.0	9.5
3657	4254	10520	20	S	ELM ST	W 53RD ST	W 54TH ST	4	Local	1	Asphalt	35	250	49	1,021	45	49	60	**46**	Mod	Marginal	40	14			**46**	5.7	0	10.0	8.9	6.3	10.0	10.0	10.0	10.0	9.0	9.6
3648	4242	10520	30	S	ELM ST	W 52ND ST	W 53RD ST	4	Local	1	Asphalt	35	251	49	1,025	38	65	60	**47**	Mod	Marginal	40	23			**46**	3.6	0	10.0	7.7	6.1	10.0	10.0	9.8	10.0	9.2	10.0
3644	4238	10520	40	S	ELM ST	W 51ST ST	W 52ND ST	4	Local	1	Asphalt	35	250	49	1,021	52	71	60	**58**	Mod	Fair	25	23			**58**	3.0	0	10.0	7.4	7.5	10.0	10.0	10.0	10.0	9.6	10.0
3354	3687	10520	50	S	ELM ST	W 50TH ST	W 51ST ST	4	Local	1	Asphalt	36	230	46	966	42	69	60	**51**	Mod	Fair	37	21			**50**	3.2	0	10.0	7.6	6.3	10.0	10.0	10.0	10.0	9.6	10.0
3639	4229	10520	60	S	ELM ST	W 47TH ST	W 50TH ST	4	Local	1	Asphalt	36	651	130	2,734	58	57	60	**58**	Mod	Fair	26	16			**57**	4.5	0	10.0	8.3	7.5	10.0	10.0	9.9	10.0	9.6	10.0
4678	2535	10530	10	S	ELM ST	W 17TH ST	COLLEGE DR	4	Local	1	Asphalt	35	401	78	1,637	63	35	60	**54**	Mod	Fair	26	11			**53**	8.5	0	8.8	9.3	8.5	10.0	10.0	10.0	10.0	9.1	10.0
2780	2811	10530	20	S	ELM ST	W 15TH ST	W 17TH ST	4	Local	1	Asphalt	33	734	135	2,826	47	52	60	**49**	Mod	Marginal	35	19			**48**	5.2	0	8.7	8.0	8.4	10.0	10.0	10.0	10.0	9.4	9.2
2516	2470	10540	10	S	ELM ST	W 14TH ST	W 15TH ST	4	Local	1	Asphalt	35	376	73	1,535	97	59	60	**84**	Mod	V Good	0	4			**84**	4.3	0	10.0	9.9	10.0	10.0	10.0	10.0	10.0	9.5	10.0
2547	2513	10540	20	S	ELM ST	W 13TH ST	W 14TH ST	4	Local	1	Asphalt	35	369	72	1,507	94	48	60	**79**	Mod	V Good	0	6			**78**	5.8	0	10.0	10.0	10.0	10.0	10.0	10.0	10.0	8.9	10.0
2299	2175	10550	10	S	ELM ST	W 12TH ST	W 13TH ST	4	Local	1	Asphalt	35	370	72	1,511	97	47	60	**80**	Mod	V Good	0	3			**80**	6.1	0	10.0	9.9	10.0	10.0	10.0	10.0	10.0	9.6	10.0
2350	2251	10560	10	S	ELM ST	W 11TH ST	W 12TH ST	4	Local	1	Asphalt	35	370	72	1,511	90	44	60	**75**	Mod	V Good	8	3			**74**	6.6	0	10.0	10.0	10.0	10.0	10.0	8.9	10.0	9.5	10.0
2239	2105	10560	20	S	ELM ST	CY AVE	W 11TH ST	4	Local	1	Asphalt	35	394	77	1,609	94	42	60	**77**	Mod	V Good	2	4			**76**	7.0	0	10.0	9.9	10.0	10.0	10.0	9.7	10.0	9.5	10.0
1284	563	10570	10	S	ELM ST	W 8TH ST	CY AVE	4	Local	1	Asphalt	35	715	139	2,920	88	49	60	**75**	Mod	V Good	6	6			**75**	5.8	0	9.4	9.9	10.0	10.0	10.0	10.0	10.0	9.0	10.0
1114	233	10580	10	S	ELM ST	W YELLOWSTONE HWY	W MIDWEST AVE	4	Local	1	Asphalt	35	672	131	2,744	44	44	80	**44**	Strng	Marginal	29	27			**44**	6.6	0	9.7	7.0	8.5	10.0	10.0	10.0	10.0	9.4	8.6
1777	1368	10590	10	S	ELM ST	INDUSTRIAL AVE	W YELLOWSTONE HWY	4	Local	1	Asphalt	43	207	49	1,038	38	45	60	**40**	Mod	Marginal	52	10			**40**	6.3	0	8.3	9.8	8.2	10.0	9.2	10.0	10.0	8.5	8.2
4773	1315	10590	20	S	ELM ST	W 2ND ST	INDUSTRIAL AVE	4	Local	1	Asphalt	36	367	73	1,541	81	72	60	**78**	Mod	V Good	4	15			**78**	2.9	0	10.0	8.8	9.6	10.0	10.0	10.0	10.0	9.0	10.0
1277	550	10590	30	S	ELM ST	US HWY 26	W 2ND ST	4	Local	1	Asphalt	35	340	66	1,388	83	69	60	**78**	Mod	V Good	6	11			**78**	3.3	0	10.0	8.9	9.4	10.0	10.0	10.0	10.0	9.6	10.0
1477	877	7730	10	N	ELMA ST	E E ST	E H ST	4	Local	1	Asphalt	32	692	123	2,583	80	45	60	**68**	Mod	Good	11	9			**68**	6.5	0	10.0	9.1	9.1	10.0	10.0	9.9	10.0	9.6	9.9
1403	757	7730	20	N	ELMA ST	E H ST	E K ST	4	Local	1	Asphalt	32	663	118	2,475	79	44	60	**67**	Mod	Good	11	9			**67**	6.6	0	10.0	9.1	9.0	10.0	10.0	9.8	10.0	9.6	10.0
1259	514	7740	10	N	ELMA ST	E K ST	E M ST	4	Local	1	Asphalt	34	643	121	2,551	61	32	60	**51**	Mod	Fair	28	12			**51**	9.3	0	10.0	8.7	8.6	10.0	10.0	9.3	10.0	9.8	8.9
3420	3814	5240	10		ENERGY LN	CY AVE	CUL DE SAC	4	Local	1	Asphalt	34	1,122	211	4,435	74	58	60	**69**	Mod	Good	10	17			**68**	4.5	0	9.7	8.4	9.3	10.0	10.0	10.0	10.0	9.3	10.0
7616	700043	5250	10		ENGLISH AVE	SALT CREEK PKY	KRAFT LOOP	4	Local	1	Asphalt	28	1,346	209	4,397	78	87	60	**81**	Mod	V Good	3	19			**81**	1.9	0	10.0	7.8	10.0	10.0	9.4	10.0	10.0	9.7	10.0
9014	6507	5250	20		ENGLISH AVE	SALT CREEK PKY	KRAFT LOOP	4	Local	1	Asphalt	32	629	112	2,348	83	81	60	**82**	Mod	V Good	0	18			**82**	2.3	0	10.0	8.0	10.0	10.0	10.0	10.0	10.0	9.7	10.0
8901	150479	5250	30		ENGLISH AVE	KRAFT LOOP	KRAFT LOOP	4	Local	1	Asphalt	29	628	101	2,125	87	85	60	**86**	Mod	Excellent	0	13			**86**	2.1	0	10.0	8.6	10.0	10.0	10.0	10.0	10.0	9.6	10.0
8900	150478	5250	40		ENGLISH AVE	SALT CREEK PKY	CIRCLE DR	4	Local	1	Asphalt	31	630	109	2,279	63	66	60	**64**	Mod	Good	21	16			**64**	3.5	0	10.0	8.2	8.5	10.0	10.0	10.0	10.0	9.8	9.2
1371	694	5250	50		ENGLISH AVE	FOSTER RD	CIRCLE DR	4	Local	1	Asphalt	33	452	83	1,740	45	65	30	**52**	Weak	Fair	45	11			**51**	3.6	0	8.6	8.8	8.4	10.0	10.0	10.0	10.0	9.8	8.1
1370	692	5250	60		ENGLISH AVE	GLEN RD	FOSTER RD	4	Local	1	Asphalt	34	410	77	1,626	20	49	60	**30**	Mod	Poor	65	16			**29**	5.7	0	9.4	8.2	6.2	10.0	10.0	10.0	10.0	9.7	7.4
6542	693	5250	70		ENGLISH AVE	CIRCLE DR	GLEN RD	4	Local	1	Asphalt	34	232	44	920	76	61	60	**71**	Mod	V Good	10	14			**70**	4.0	0	10.0	8.5	9.0	10.0	10.0	10.0	10.0	9.7	10.0
6541	690	5250	80		ENGLISH AVE	ENGLISH DR	CIRCLE DR	4	Local	1	Asphalt	33	356	65	1,371	90	69	60	**83**	Mod	V Good	3	6			**83**	3.2	0	10.0	9.4	9.7	10.0	10.0	10.0	10.0	9.7	10.0

City of Casper, WY
Street Inventory and Condition Summarry - Sorted by Street Name

GISID	Agency ID	Street Number	Block Number	Street Prefix	On Street	From Street	To Street	FunCL Code	FunCL	Pavetype Code	Pavetype	Pavement Width (ft)	Pavement Length (ft)	Add Area (yd2)	Pavement Area (yd2)	Peripheral Concrete: Sidewalk Length (ft)	Sidewalk Area (yd2)	Curb & Gutter Length (ft)	Estimated Ramp Count	Zone Summary: Zone Name	Zone Code	Zone Length (ft)	Zone Current PCI	Zone Backlog (%)	Zone Network Index	Zone Rank	Project Summary: Project ID	Project Description	Project Block Count	Project Length (ft)	Project Area (yd2)
1110	220	10420	60	S	DURBIN ST	E 6TH ST	E 7TH ST	3	Collector	1	Asphalt	55	370	113	2,374	0	0	0	0	Zone 1	10	1,506,396	59	14	51	1	**11280**	11280 - DURBIN ST	7	2,596	16,307
1932	1625	10420	70	S	DURBIN ST	E 5TH ST	E 6TH ST	3	Collector	1	Asphalt	55	370	113	2,374	0	0	0	0	Zone 1	10	1,506,396	59	14	51	1	**11280**	11280 - DURBIN ST	7	2,596	16,307
1888	1549	10430	10	S	DURBIN ST	E COLLINS DR	E 5TH ST	3	Collector	1	Asphalt	55	409	125	2,624	0	0	0	0	Zone 1	10	1,506,396	59	14	51	1	**6420**	6420 - KIMBALL ST + Others	8	2,730	13,886
4772	3983	10440	10	S	DURBIN ST	E MIDWEST AVE	E COLLINS DR	3	Collector	1	Asphalt	55	526	161	3,375	0	0	0	0	Zone 1	10	1,506,396	59	14	51	1	**6020**	6020 - DURBIN ST + Others	9	3,852	21,637
4635	1365	10440	20	S	DURBIN ST	E 2ND ST	E MIDWEST ST	3	Collector	1	Asphalt	51	176	50	1,047	0	0	0	0	Zone 1	10	1,506,396	59	14	51	1	**6020**	6020 - DURBIN ST + Others	9	3,852	21,637
7585	837	10450	10	S	DURBIN ST	US HWY 26	E 2ND ST	3	Collector	1	Asphalt	56	503	156	3,286	0	0	0	0	Zone 1	10	1,506,396	59	14	51	1	**6020**	6020 - DURBIN ST + Others	9	3,852	21,637
1183	362	4930	10	E	E ST	N CENTER ST	I25 ON RAMP	3	Collector	1	Asphalt	21	657	77	1,610	0	0	0	0	Zone 1	10	1,506,396	59	14	51	1	**7060**	7060 - E ST	2	2,879	7,054
4654	986	4930	20	E	E ST	I25 ON RAMP	I25 OFF RAMP	3	Collector	1	Asphalt	21	2,222	259	5,444	0	0	0	0	Zone 1	10	1,506,396	59	14	51	1	**7060**	7060 - E ST	2	2,879	7,054
4653	985	4930	30	E	E ST	I25 OFF RAMP	N MCKINLEY ST	3	Collector	2	Concrete	27	600	90	1,890	0	0	0	0	Zone 1	10	1,506,396	59	14	51	1	**7040**	7040 - E ST + Others	5	5,299	17,417
1524	983	4940	10	E	E ST	N MCKINLEY ST	I25 ON RAMP	3	Collector	2	Concrete	26	225	33	683	0	0	0	0	Zone 1	10	1,506,396	59	14	51	1	**7040**	7040 - E ST + Others	5	5,299	17,417
1523	981	4940	20	E	E ST	I25 ON RAMP	I25 OFF RAMP	3	Collector	2	Concrete	23	2,443	312	6,555	0	0	0	0	Zone 1	10	1,506,396	59	14	51	1	**7040**	7040 - E ST + Others	5	5,299	17,417
4650	899	4940	30	E	E ST	I25 OFF RAMP	N BEVERLY ST	3	Collector	2	Concrete	38	1,265	267	5,608	0	0	0	0	Zone 1	10	1,506,396	59	14	51	1	**7040**	7040 - E ST + Others	5	5,299	17,417
3626	4210	5170	10		EAGLE DR	FOX	DEAD END	4	Local	1	Asphalt	44	142	35	729	0	0	0	0	Zone 1	10	1,506,396	59	14	51	1	**3000**	3000 - FOX + Others	6	1,556	6,037
3617	4201	5170	20		EAGLE DR	CARIBOU	FOX	4	Local	1	Asphalt	44	430	105	2,207	0	0	0	0	Zone 1	10	1,506,396	59	14	51	1	**7460**	7460 - 45TH ST + Others	7	2,566	10,045
3613	4197	5170	30		EAGLE DR	PUMA DR	CARIBOU	4	Local	1	Asphalt	44	262	64	1,345	0	0	0	0	Zone 1	10	1,506,396	59	14	51	1	**7460**	7460 - 45TH ST + Others	7	2,566	10,045
3611	4195	5170	40		EAGLE DR	MINK	PUMA DR	4	Local	1	Asphalt	43	262	63	1,314	0	0	0	0	Zone 1	10	1,506,396	59	14	51	1	**7500**	7500 - EAGLE DR + Others	7	2,940	11,664
3609	4193	5170	50		EAGLE DR	ERMINE	MINK	4	Local	1	Asphalt	42	359	84	1,759	0	0	0	0	Zone 1	10	1,506,396	59	14	51	1	**7500**	7500 - EAGLE DR + Others	7	2,940	11,664
3607	4190	5170	60		EAGLE DR	BOBCAT	MOOSE	4	Local	1	Asphalt	43	312	75	1,565	0	0	0	0	Zone 1	10	1,506,396	59	14	51	1	**7500**	7500 - EAGLE DR + Others	7	2,940	11,664
7615	4163	5170	70		EAGLE DR	CAMEL BACK DR	BOBCAT	4	Local	1	Asphalt	44	407	99	2,089	0	0	0	0	Zone 1	10	1,506,396	59	14	51	1	**1460**	1460 - ASPEN PL + Others	7	1,720	7,339
4662	6552	5170	80		EAGLE DR	SWEETBRIER ST	CAMEL BACK DR	4	Local	1	Asphalt	42	145	34	711	0	0	0	0	Zone 1	10	1,506,396	59	14	51	1	**1460**	1460 - ASPEN PL + Others	7	1,720	7,339
3561	4120	5170	90		EAGLE DR	SW WYOMING BLVD	SWEETBRIER ST	4	Local	2	Concrete	42	191	45	936	0	0	0	0	Zone 1	10	1,506,396	59	14	51	1	**7440**	7440 - EAGLE DR + Others	4	2,343	10,916
8689	12146	5180	10		EAGLE DR	INDEPENDENCE CT	SW WYOMING BLVD	4	Local	2	Concrete	39	545	118	2,480	0	0	0	0	Zone 1	10	1,506,396	59	14	51	1	**7440**	7440 - EAGLE DR + Others	4	2,343	10,916
8688	12145	5180	20		EAGLE DR	CYCLONE DR	INDEPENDENCE CT	4	Local	2	Concrete	40	811	180	3,785	0	0	0	0	Zone 1	10	1,506,396	59	14	51	1	**7440**	7440 - EAGLE DR + Others	4	2,343	10,916
8721	12251	5180	30		EAGLE DR	TALON DR	CYCLONE DR	4	Local	2	Concrete	40	796	177	3,715	0	0	0	0	Zone 1	10	1,506,396	59	14	51	1	**7440**	7440 - EAGLE DR + Others	4	2,343	10,916
8848	150349	5190	10		EASTBROOK AVE	E 21ST ST	BRECK AVE	4	Local	1	Asphalt	24	75	10	210	0	0	0	0	Zone 1	10	1,506,396	59	14	51	1	**2420**	2420 - BRECK AVE + Others	5	2,245	9,004
6523	631	5190	20		EASTBROOK AVE	SHATTUCK AVE	BRECK AVE	4	Local	1	Asphalt	36	251	50	1,054	0	0	0	0	Zone 1	10	1,506,396	59	14	51	1	**2420**	2420 - BRECK AVE + Others	5	2,245	9,004
3033	3203	5190	30		EASTBROOK AVE	SHUMWAY AVE	SHATTUCK AVE	4	Local	1	Asphalt	36	250	50	1,050	0	0	0	0	Zone 1	10	1,506,396	59	14	51	1	**7480**	7480 - EASTBROOK AVE + Others	6	2,756	10,531
1801	1398	5190	40		EASTBROOK AVE	FAIRDALE AVE	SHUMWAY AVE	4	Local	1	Asphalt	35	268	52	1,094	0	0	0	0	Zone 1	10	1,506,396	59	14	51	1	**7480**	7480 - EASTBROOK AVE + Others	6	2,756	10,531
4606	3057	5190	50		EASTBROOK AVE	LENNOX AVE	FAIRDALE AVE	4	Local	1	Asphalt	32	268	48	1,001	0	0	0	0	Zone 1	10	1,506,396	59	14	51	1	**7480**	7480 - EASTBROOK AVE + Others	6	2,756	10,531
2527	2487	5190	60		EASTBROOK AVE	GLENDALE AVE	LENNOX AVE	4	Local	1	Asphalt	33	267	49	1,028	0	0	0	0	Zone 1	10	1,506,396	59	14	51	1	**7480**	7480 - EASTBROOK AVE + Others	6	2,756	10,531
2646	2633	5190	70		EASTBROOK AVE	ELK AVE	GLENDALE AVE	4	Local	1	Asphalt	33	268	49	1,032	0	0	0	0	Zone 1	10	1,506,396	59	14	51	1	**5140**	5140 - GLENDALE AVE + Others	8	4,095	16,431
2810	2848	5190	80		EASTBROOK AVE	S WILSON ST	ELK AVE	4	Local	1	Asphalt	32	125	22	467	0	0	0	0	Zone 1	10	1,506,396	59	14	51	1	**5140**	5140 - GLENDALE AVE + Others	8	4,095	16,431
4561	6540	5200	10		EASTHAVEN AVE	E 22ND ST	E 24TH ST	4	Local	1	Asphalt	35	612	119	2,499	0	0	0	0	Zone 1	10	1,506,396	59	14	51	1	**3540**	3540 - 22ND ST + Others	12	5,480	21,790
6303	250102	5210	10		EDDOPF AVE	E 21ST ST	LEXINGTON AVE	4	Local	1	Asphalt	37	440	90	1,899	0	0	0	0	Zone 1	10	1,506,396	59	14	51	1	**5940**	5940 - MERCY CIR + Others	12	4,699	18,738
2888	2969	5220	10		ELK AVE	EASTBROOK AVE	S CONWELL ST	4	Local	1	Asphalt	31	588	101	2,127	0	0	0	0	Zone 1	10	1,506,396	59	14	51	1	**7520**	7520 - ELK AVE + Others	3	1,942	7,302
2809	2847	5220	20		ELK AVE	E 17TH ST	EASTBROOK AVE	4	Local	1	Asphalt	33	1,029	189	3,962	0	0	0	0	Zone 1	10	1,506,396	59	14	51	1	**7520**	7520 - ELK AVE + Others	3	1,942	7,302
1681	1221	7700	10	N	ELK ST	E 1ST ST	E A ST	4	Local	1	Asphalt	40	500	111	2,333	0	0	0	0	Zone 1	10	1,506,396	59	14	51	1	**9700**	#N/A	3	1,499	7,170
7740	1149	7700	20	N	ELK ST	E YELLOWSTONE HWY	E A ST	4	Local	1	Asphalt	40	826	184	3,855	0	0	0	0	Zone 1	10	1,506,396	59	14	51	1	**9720**	9720 - ELK ST + Others	5	1,927	9,273
4644	1032	7720	10	N	ELK ST	E YELLOWSTONE HWY	BURLINGTON AVE	4	Local	1	Asphalt	36	634	127	2,663	0	0	0	0	Zone 1	10	1,506,396	59	14	51	1	**9740**	9740 - ELK ST + Others	3	1,854	8,353
6848	2807	10470	10	S	ELK ST	FAIRVIEW AVE	E 17TH ST	4	Local	1	Asphalt	33	161	30	620	0	0	0	0	Zone 1	10	1,506,396	59	14	51	1	**5240**	5240 - ELK ST + Others	6	1,983	7,565
2638	2625	10470	20	S	ELK ST	E 16TH ST	FAIRVIEW AVE	4	Local	1	Asphalt	33	336	62	1,294	0	0	0	0	Zone 1	10	1,506,396	59	14	51	1	**5240**	5240 - ELK ST + Others	6	1,983	7,565
2266	2139	10470	30	S	ELK ST	E 15TH ST	E 16TH ST	4	Local	1	Asphalt	32	272	48	1,015	0	0	0	0	Zone 1	10	1,506,396	59	14	51	1	**5240**	5240 - ELK ST + Others	6	1,983	7,565
2542	2508	10480	10	S	ELK ST	FARNUM ST	E 15TH ST	4	Local	1	Asphalt	33	642	118	2,472	0	0	0	0	Zone 1	10	1,506,396	59	14	51	1	**7800**	7800 - ELK ST + Others	8	4,528	17,663
2064	1829	10480	20	S	ELK ST	E 12TH ST	FARNUM ST	4	Local	1	Asphalt	33	655	120	2,522	0	0	0	0	Zone 1	10	1,506,396	59	14	51	1	**7800**	7800 - ELK ST + Others	8	4,528	17,663
1852	1494	10490	10	S	ELK ST	E 3RD ST	E 4TH ST	4	Local	1	Asphalt	43	370	88	1,856	0	0	0	0	Zone 1	10	1,506,396	59	14	51	1	**6340**	6340 - 3RD ST + Others	10	3,895	18,274
1490	922	10490	20	S	ELK ST	E 2ND ST	E 3RD ST	4	Local	1	Asphalt	39	500	108	2,275	0	0	0	0	Zone 1	10	1,506,396	59	14	51	1	**6340**	6340 - 3RD ST + Others	10	3,895	18,274
1744	1321	10500	10	S	ELK ST	E 1ST ST	E 2ND ST	4	Local	1	Asphalt	39	500	108	2,275	0	0	0	0	Zone 1	10	1,506,396	59	14	51	1	**11300**	#N/A	3	1,499	7,170
2072	1838	5230	10		ELKHORN VALLEY DR	E 12TH ST	E 21ST ST	4	Local	1	Asphalt	44	1,809	442	9,286	0	0	0	0	Zone 1	10	1,506,396	59	14	51	1	**4780**	4780 - ELKHORN VALLEY DR + Others	6	3,554	18,004
3684	4304	10510	10	S	ELM ST	GOODSTEIN DR	W 55HT ST	4	Local	1	Asphalt	37	396	81	1,709	0	0	0	0	Zone 1	10	1,506,396	59	14	51	1	**7960**	7960 - GOODSTEIN DR + Others	13	4,245	18,717
3593	4171	10520	10	S	ELM ST	W 54TH ST	W 55TH ST	4	Local	1	Asphalt	36	250	50	1,050	0	0	0	0	Zone 1	10	1,506,396	59	14	51	1	**11340**	11340 - OAK ST + Others	6	2,313	9,553
3657	4254	10520	20	S	ELM ST	W 53RD ST	W 54TH ST	4	Local	1	Asphalt	35	250	49	1,021	0	0	0	0	Zone 1	10	1,506,396	59	14	51	1	**11320**	11320 - 53RD ST + Others	4	1,448	7,070
3648	4242	10520	30	S	ELM ST	W 52ND ST	W 53RD ST	4	Local	1	Asphalt	35	251	49	1,025	0	0	0	0	Zone 1	10	1,506,396	59	14	51	1	**11320**	11320 - 53RD ST + Others	4	1,448	7,070
3644	4238	10520	40	S	ELM ST	W 51ST ST	W 52ND ST	4	Local	1	Asphalt	35	250	49	1,021	0	0	0	0	Zone 1	10	1,506,396	59	14	51	1	**11360**	11360 - ELM ST + Others	5	2,128	9,022
3354	3687	10520	50	S	ELM ST	W 50TH ST	W 51ST ST	4	Local	1	Asphalt	36	230	46	966	0	0	0	0	Zone 1	10	1,506,396	59	14	51	1	**11360**	11360 - ELM ST + Others	5	2,128	9,022
3639	4229	10520	60	S	ELM ST	W 47TH ST	W 50TH ST	4	Local	1	Asphalt	36	651	130	2,734	0	0	0	0	Zone 1	10	1,506,396	59	14	51	1	**11360**	11360 - ELM ST + Others	5	2,128	9,022
4678	2535	10530	10	S	ELM ST	W 17TH ST	COLLEGE DR	4	Local	1	Asphalt	35	401	78	1,637	0	0	0	0	Zone 1	10	1,506,396	59	14	51	1	**11380**	11380 - ELM ST + Others	4	2,607	9,357
2780	2811	10530	20	S	ELM ST	W 15TH ST	W 17TH ST	4	Local	1	Asphalt	33	734	135	2,826	0	0	0	0	Zone 1	10	1,506,396	59	14	51	1	**11380**	11380 - ELM ST + Others	4	2,607	9,357
2516	2470	10540	10	S	ELM ST	W 14TH ST	W 15TH ST	4	Local	1	Asphalt	35	376	73	1,535	0	0	0	0	Zone 1	10	1,506,396	59	14	51	1	**11260**	11260 - DAVID ST + Others	14	5,543	27,089
2547	2513	10540	20	S	ELM ST	W 13TH ST	W 14TH ST	4	Local	1	Asphalt	35	369	72	1,507	0	0	0	0	Zone 1	10	1,506,396	59	14	51	1	**11260**	11260 - DAVID ST + Others	14	5,543	27,089
2299	2175	10550	10	S	ELM ST	W 12TH ST	W 13TH ST	4	Local	1	Asphalt	35	370	72	1,511	0	0	0	0	Zone 1	10	1,506,396	59	14	51	1	**11260**	11260 - DAVID ST + Others	14	5,543	27,089
2350	2251	10560	10	S	ELM ST	W 11TH ST	W 12TH ST	4	Local	1	Asphalt	35	370	72	1,511	0	0	0	0	Zone 1	10	1,506,396	59	14	51	1	**11260**	11260 - DAVID ST + Others	14	5,543	27,089
2239	2105	10560	20	S	ELM ST	CY AVE	W 11TH ST	4	Local	1	Asphalt	35	394	77	1,609	0	0	0	0	Zone 1	10	1,506,396	59	14	51	1	**11260**	11260 - DAVID ST + Others	14	5,543	27,089
1284	563	10570	10	S	ELM ST	W 8TH ST	CY AVE	4	Local	1	Asphalt	35	715	139	2,920	0	0	0	0	Zone 1	10	1,506,396	59	14	51	1	**11260**	11260 - DAVID ST + Others	14	5,543	27,089
1114	233	10580	10	S	ELM ST	W YELLOWSTONE HWY	W MIDWEST AVE	4	Local	1	Asphalt	35	672	131	2,744	0	0	0	0	Zone 1	10	1,506,396	59	14	51	1	**8700**	8700 - ELM ST + Others	4	1,790	8,062
1777	1368	10590	10	S	ELM ST	INDUSTRIAL AVE	W YELLOWSTONE HWY	4	Local	1	Asphalt	43	207	49	1,038	0	0	0	0	Zone 1	10	1,506,396	59	14	51	1	**8700**	8700 - ELM ST + Others	4	1,790	8,062
4773	1315	10590	20	S	ELM ST	W 2ND ST	INDUSTRIAL AVE	4	Local	1	Asphalt	36	367	73	1,541	0	0	0	0	Zone 1	10	1,506,396	59	14	51	1	**9660**	9660 - ELM ST + Others	11	3,682	17,830
1277	550	10590	30	S	ELM ST	US HWY 26	W 2ND ST	4	Local	1	Asphalt	35	340	66	1,388	0	0	0	0	Zone 1	10	1,506,396	59	14	51	1	**9660**	9660 - ELM ST + Others	11	3,682	17,830
1477	877	7730	10	N	ELMA ST	E E ST	E H ST	4	Local	1	Asphalt	32	692	123	2,583	0	0	0	0	Zone 1	10	1,506,396	59	14	51	1	**8780**	8780 - ELMA ST + Others	3	2,619	8,450
1403	757	7730	20	N	ELMA ST	E H ST	E K ST	4	Local	1	Asphalt	32	663	118	2,475	0	0	0	0	Zone 1	10	1,506,396	59	14	51	1	**8780**	8780 - ELMA ST + Others	3	2,619	8,450
1259	514	7740	10	N	ELMA ST	E K ST	E M ST	4	Local	1	Asphalt	34	643	121	2,551	0	0	0	0	Zone 1	10	1,506,396	59	14	51	1	**9780**	9780 - MELROSE ST + Others	5	2,329	9,213
3420	3814	5240	10		ENERGY LN	CY AVE	CUL DE SAC	4	Local	1	Asphalt	34	1,122	211	4,435	0	0	0	0	Zone 1	10	1,506,396	59	14	51	1	**7540**	7540 - PROSPECTOR DR + Others	6	3,797	15,267
7616	700043	5250	10		ENGLISH AVE	SALT CREEK PKY	KRAFT LOOP	4	Local	1	Asphalt	28	1,346	209	4,397	0	0	0	0	Zone 1	10	1,506,396	59	14	51	1	**7580**	7580 - ENGLISH AVE + Others	5	5,001	17,806
9014	6507	5250	20		ENGLISH AVE	SALT CREEK PKY	KRAFT LOOP	4	Local	1	Asphalt	32	629	112	2,348	0	0	0	0	Zone 1	10	1,506,396	59	14	51	1	**7580**	7580 - ENGLISH AVE + Others	5	5,001	17,806
8901	150479	5250	30		ENGLISH AVE	KRAFT LOOP	KRAFT LOOP	4	Local	1	Asphalt	29	628	101	2,125	0	0	0	0	Zone 1	10	1,506,396	59	14	51	1	**7580**	7580 - ENGLISH AVE + Others	5	5,001	17,806
8900	150478	5250	40		ENGLISH AVE	SALT CREEK PKY	CIRCLE DR	4	Local	1	Asphalt	31	630	109	2,279	0	0	0	0	Zone 1	10	1,506,396	59	14	51	1	**3480**	3480 - CIRCLE DR + Others	7	4,442	17,119
1371	694	5250	50		ENGLISH AVE	FOSTER RD	CIRCLE DR	4	Local	1	Asphalt	33	452	83	1,740	0	0	0	0	Zone 1	10	1,506,396	59	14	51	1	**3500**	3500 - GLENN RD + Others	5	4,065	15,663
1370	692	5250	60		ENGLISH AVE	GLEN RD	FOSTER RD	4	Local	1	Asphalt	34	410	77	1,626	0	0	0	0	Zone 1	10	1,506,396	59	14	51	1	**7560**	7560 - FOSTER RD + Others	2	2,107	8,357
6542	693	5250	70		ENGLISH AVE	CIRCLE DR	GLEN RD	4	Local	1	Asphalt	34	232	44	920	0	0	0	0	Zone 1	10	1,506,396	59	14	51	1	**3460**	3460 - ENGLISH AVE + Others	5	1,765	6,260
6541	690	5250	80		ENGLISH AVE	ENGLISH DR	CIRCLE DR	4	Local	1	Asphalt	33	356	65	1,371	0	0	0	0	Zone 1	10	1,506,396	59	14	51	1	**3460**	3460 - ENGLISH AVE + Others	5	1,765	6,260

City of Casper, WY
Street Inventory and Condition Summarry - Sorted by Street Name

GISID	Agency ID	Street Number	Block Number	Street Prefix	On Street	From Street	To Street	FunCL Code	FunCL	Pavetype Code	Pavetype	Pavement Width (ft)	Pavement Length (ft)	Add Area (yd2)	Pavement Area (yd2)	Project Current PCI	Project Condition Rating	Project Strength Code	Project FunCl Code	Project Pavetype Code
1110	220	10420	60	S	DURBIN ST	E 6TH ST	E 7TH ST	3	Collector	1	Asphalt	55	370	113	2,374	**76**	V Good	2	3	1
1932	1625	10420	70	S	DURBIN ST	E 5TH ST	E 6TH ST	3	Collector	1	Asphalt	55	370	113	2,374	**76**	V Good	2	3	1
1888	1549	10430	10	S	DURBIN ST	E COLLINS DR	E 5TH ST	3	Collector	1	Asphalt	55	409	125	2,624	**71**	V Good	2	3	1
4772	3983	10440	10	S	DURBIN ST	E MIDWEST AVE	E COLLINS DR	3	Collector	1	Asphalt	55	526	161	3,375	**63**	Good	3	3	1
4635	1365	10440	20	S	DURBIN ST	E 2ND ST	E MIDWEST ST	3	Collector	1	Asphalt	51	176	50	1,047	**63**	Good	3	3	1
7585	837	10450	10	S	DURBIN ST	US HWY 26	E 2ND ST	3	Collector	1	Asphalt	56	503	156	3,286	**63**	Good	3	3	1
1183	362	4930	10	E	E ST	N CENTER ST	I25 ON RAMP	3	Collector	1	Asphalt	21	657	77	1,610	**79**	V Good	2	3	1
4654	986	4930	20	E	E ST	I25 ON RAMP	I25 OFF RAMP	3	Collector	1	Asphalt	21	2,222	259	5,444	**79**	V Good	2	3	1
4653	985	4930	30	E	E ST	I25 OFF RAMP	N MCKINLEY ST	3	Collector	2	Concrete	27	600	90	1,890	**67**	Good	2	3	2
1524	983	4940	10	E	E ST	N MCKINLEY ST	I25 ON RAMP	3	Collector	2	Concrete	26	225	33	683	**67**	Good	2	3	2
1523	981	4940	20	E	E ST	I25 ON RAMP	I25 OFF RAMP	3	Collector	2	Concrete	23	2,443	312	6,555	**67**	Good	2	3	2
4650	899	4940	30	E	E ST	I25 OFF RAMP	N BEVERLY ST	3	Collector	2	Concrete	38	1,265	267	5,608	**67**	Good	2	3	2
3626	4210	5170	10		EAGLE DR	FOX	DEAD END	4	Local	1	Asphalt	44	142	35	729	**45**	Marginal	2	4	1
3617	4201	5170	20		EAGLE DR	CARIBOU	FOX	4	Local	1	Asphalt	44	430	105	2,207	**62**	Good	2	4	1
3613	4197	5170	30		EAGLE DR	PUMA DR	CARIBOU	4	Local	1	Asphalt	44	262	64	1,345	**62**	Good	2	4	1
3611	4195	5170	40		EAGLE DR	MINK	PUMA DR	4	Local	1	Asphalt	43	262	63	1,314	**57**	Fair	2	4	1
3609	4193	5170	50		EAGLE DR	ERMINE	MINK	4	Local	1	Asphalt	42	359	84	1,759	**57**	Fair	2	4	1
3607	4190	5170	60		EAGLE DR	BOBCAT	MOOSE	4	Local	1	Asphalt	43	312	75	1,565	**57**	Fair	2	4	1
7615	4163	5170	70		EAGLE DR	CAMEL BACK DR	BOBCAT	4	Local	1	Asphalt	44	407	99	2,089	**44**	Marginal	2	4	1
4662	6552	5170	80		EAGLE DR	SWEETBRIER ST	CAMEL BACK DR	4	Local	1	Asphalt	42	145	34	711	**44**	Marginal	2	4	1
3561	4120	5170	90		EAGLE DR	SW WYOMING BLVD	SWEETBRIER ST	4	Local	2	Concrete	42	191	45	936	**67**	Good	2	4	2
8689	12146	5180	10		EAGLE DR	INDEPENDENCE CT	SW WYOMING BLVD	4	Local	2	Concrete	39	545	118	2,480	**67**	Good	2	4	2
8688	12145	5180	20		EAGLE DR	CYCLONE DR	INDEPENDENCE CT	4	Local	2	Concrete	40	811	180	3,785	**67**	Good	2	4	2
8721	12251	5180	30		EAGLE DR	TALON DR	CYCLONE DR	4	Local	2	Concrete	40	796	177	3,715	**67**	Good	2	4	2
8848	150349	5190	10		EASTBROOK AVE	E 21ST ST	BRECK AVE	4	Local	1	Asphalt	24	75	10	210	**47**	Marginal	2	4	1
6523	631	5190	20		EASTBROOK AVE	SHATTUCK AVE	BRECK AVE	4	Local	1	Asphalt	36	251	50	1,054	**47**	Marginal	2	4	1
3033	3203	5190	30		EASTBROOK AVE	SHUMWAY AVE	SHATTUCK AVE	4	Local	1	Asphalt	36	250	50	1,050	**38**	Poor	2	4	1
1801	1398	5190	40		EASTBROOK AVE	FAIRDALE AVE	SHUMWAY AVE	4	Local	1	Asphalt	35	268	52	1,094	**38**	Poor	2	4	1
4606	3057	5190	50		EASTBROOK AVE	LENNOX AVE	FAIRDALE AVE	4	Local	1	Asphalt	32	268	48	1,001	**38**	Poor	2	4	1
2527	2487	5190	60		EASTBROOK AVE	GLENDALE AVE	LENNOX AVE	4	Local	1	Asphalt	33	267	49	1,028	**38**	Poor	2	4	1
2646	2633	5190	70		EASTBROOK AVE	ELK AVE	GLENDALE AVE	4	Local	1	Asphalt	33	268	49	1,032	**59**	Fair	2	4	1
2810	2848	5190	80		EASTBROOK AVE	S WILSON ST	ELK AVE	4	Local	1	Asphalt	32	125	22	467	**59**	Fair	2	4	1
4561	6540	5200	10		EASTHAVEN AVE	E 22ND ST	E 24TH ST	4	Local	1	Asphalt	35	612	119	2,499	**76**	V Good	2	4	1
6303	250102	5210	10		EDDOPF AVE	E 21ST ST	LEXINGTON AVE	4	Local	1	Asphalt	37	440	90	1,899	**72**	V Good	2	4	1
2888	2969	5220	10		ELK AVE	EASTBROOK AVE	S CONWELL ST	4	Local	1	Asphalt	31	588	101	2,127	**41**	Marginal	2	4	1
2809	2847	5220	20		ELK AVE	E 17TH ST	EASTBROOK AVE	4	Local	1	Asphalt	33	1,029	189	3,962	**41**	Marginal	2	4	1
1681	1221	7700	10	N	ELK ST	E 1ST ST	E A ST	4	Local	1	Asphalt	40	500	111	2,333	**48**	Marginal	2	4	1
7740	1149	7700	20	N	ELK ST	E YELLOWSTONE HWY	E A ST	4	Local	1	Asphalt	40	826	184	3,855	**48**	Marginal	2	4	1
4644	1032	7720	10	N	ELK ST	E YELLOWSTONE HWY	BURLINGTON AVE	4	Local	1	Asphalt	36	634	127	2,663	**33**	Poor	2	4	1
6848	2807	10470	10	S	ELK ST	FAIRVIEW AVE	E 17TH ST	4	Local	1	Asphalt	33	161	30	620	**39**	Poor	2	4	1
2638	2625	10470	20	S	ELK ST	E 16TH ST	FAIRVIEW AVE	4	Local	1	Asphalt	33	336	62	1,294	**39**	Poor	2	4	1
2266	2139	10470	30	S	ELK ST	E 15TH ST	E 16TH ST	4	Local	1	Asphalt	32	272	48	1,015	**39**	Poor	2	4	1
2542	2508	10480	10	S	ELK ST	FARNUM ST	E 15TH ST	4	Local	1	Asphalt	33	642	118	2,472	**53**	Fair	2	4	1
2064	1829	10480	20	S	ELK ST	E 12TH ST	FARNUM ST	4	Local	1	Asphalt	33	655	120	2,522	**53**	Fair	2	4	1
1852	1494	10490	10	S	ELK ST	E 3RD ST	E 4TH ST	4	Local	1	Asphalt	43	370	88	1,856	**84**	V Good	2	4	1
1490	922	10490	20	S	ELK ST	E 2ND ST	E 3RD ST	4	Local	1	Asphalt	39	500	108	2,275	**84**	V Good	2	4	1
1744	1321	10500	10	S	ELK ST	E 1ST ST	E 2ND ST	4	Local	1	Asphalt	39	500	108	2,275	**46**	Marginal	2	4	1
2072	1838	5230	10		ELKHORN VALLEY DR	E 12TH ST	E 21ST ST	4	Local	1	Asphalt	44	1,809	442	9,286	**51**	Fair	2	4	1
3684	4304	10510	10	S	ELM ST	GOODSTEIN DR	W 55HT ST	4	Local	1	Asphalt	37	396	81	1,709	**79**	V Good	2	4	1
3593	4171	10520	10	S	ELM ST	W 54TH ST	W 55TH ST	4	Local	1	Asphalt	36	250	50	1,050	**60**	Good	2	4	1
3657	4254	10520	20	S	ELM ST	W 53RD ST	W 54TH ST	4	Local	1	Asphalt	35	250	49	1,021	**45**	Marginal	2	4	1
3648	4242	10520	30	S	ELM ST	W 52ND ST	W 53RD ST	4	Local	1	Asphalt	35	251	49	1,025	**45**	Marginal	2	4	1
3644	4238	10520	40	S	ELM ST	W 51ST ST	W 52ND ST	4	Local	1	Asphalt	35	250	49	1,021	**52**	Fair	2	4	1
3354	3687	10520	50	S	ELM ST	W 50TH ST	W 51ST ST	4	Local	1	Asphalt	36	230	46	966	**52**	Fair	2	4	1
3639	4229	10520	60	S	ELM ST	W 47TH ST	W 50TH ST	4	Local	1	Asphalt	36	651	130	2,734	**52**	Fair	2	4	1
4678	2535	10530	10	S	ELM ST	W 17TH ST	COLLEGE DR	4	Local	1	Asphalt	35	401	78	1,637	**53**	Fair	2	4	1
2780	2811	10530	20	S	ELM ST	W 15TH ST	W 17TH ST	4	Local	1	Asphalt	33	734	135	2,826	**53**	Fair	2	4	1
2516	2470	10540	10	S	ELM ST	W 14TH ST	W 15TH ST	4	Local	1	Asphalt	35	376	73	1,535	**78**	V Good	2	4	1
2547	2513	10540	20	S	ELM ST	W 13TH ST	W 14TH ST	4	Local	1	Asphalt	35	369	72	1,507	**78**	V Good	2	4	1
2299	2175	10550	10	S	ELM ST	W 12TH ST	W 13TH ST	4	Local	1	Asphalt	35	370	72	1,511	**78**	V Good	2	4	1
2350	2251	10560	10	S	ELM ST	W 11TH ST	W 12TH ST	4	Local	1	Asphalt	35	370	72	1,511	**78**	V Good	2	4	1
2239	2105	10560	20	S	ELM ST	CY AVE	W 11TH ST	4	Local	1	Asphalt	35	394	77	1,609	**78**	V Good	2	4	1
1284	563	10570	10	S	ELM ST	W 8TH ST	CY AVE	4	Local	1	Asphalt	35	715	139	2,920	**78**	V Good	2	4	1
1114	233	10580	10	S	ELM ST	W YELLOWSTONE HWY	W MIDWEST AVE	4	Local	1	Asphalt	35	672	131	2,744	**45**	Marginal	2	4	1
1777	1368	10590	10	S	ELM ST	INDUSTRIAL AVE	W YELLOWSTONE HWY	4	Local	1	Asphalt	43	207	49	1,038	**45**	Marginal	2	4	1
4773	1315	10590	20	S	ELM ST	W 2ND ST	INDUSTRIAL AVE	4	Local	1	Asphalt	36	367	73	1,541	**76**	V Good	2	4	1
1277	550	10590	30	S	ELM ST	US HWY 26	W 2ND ST	4	Local	1	Asphalt	35	340	66	1,388	**76**	V Good	2	4	1
1477	877	7730	10	N	ELMA ST	E E ST	E H ST	4	Local	1	Asphalt	32	692	123	2,583	**65**	Good	2	4	1
1403	757	7730	20	N	ELMA ST	E H ST	E K ST	4	Local	1	Asphalt	32	663	118	2,475	**65**	Good	2	4	1
1259	514	7740	10	N	ELMA ST	E K ST	E M ST	4	Local	1	Asphalt	34	643	121	2,551	**51**	Fair	2	4	1
3420	3814	5240	10		ENERGY LN	CY AVE	CUL DE SAC	4	Local	1	Asphalt	34	1,122	211	4,435	**65**	Good	2	4	1
7616	700043	5250	10		ENGLISH AVE	SALT CREEK PKY	KRAFT LOOP	4	Local	1	Asphalt	28	1,346	209	4,397	**82**	V Good	2	4	1
9014	6507	5250	20		ENGLISH AVE	SALT CREEK PKY	KRAFT LOOP	4	Local	1	Asphalt	32	629	112	2,348	**82**	V Good	2	4	1
8901	150479	5250	30		ENGLISH AVE	KRAFT LOOP	KRAFT LOOP	4	Local	1	Asphalt	29	628	101	2,125	**82**	V Good	2	4	1
8900	150478	5250	40		ENGLISH AVE	SALT CREEK PKY	CIRCLE DR	4	Local	1	Asphalt	31	630	109	2,279	**65**	Good	2	4	1
1371	694	5250	50		ENGLISH AVE	FOSTER RD	CIRCLE DR	4	Local	1	Asphalt	33	452	83	1,740	**53**	Fair	2	4	1
1370	692	5250	60		ENGLISH AVE	GLEN RD	FOSTER RD	4	Local	1	Asphalt	34	410	77	1,626	**33**	Poor	2	4	1
6542	693	5250	70		ENGLISH AVE	CIRCLE DR	GLEN RD	4	Local	1	Asphalt	34	232	44	920	**75**	V Good	2	4	1
6541	690	5250	80		ENGLISH AVE	ENGLISH DR	CIRCLE DR	4	Local	1	Asphalt	33	356	65	1,371	**75**	V Good	2	4	1

City of Casper, WY
Street Inventory and Condition Summarry - Sorted by Street Name

IMS Easy Street Analysis

GISID	Agency ID	Street Number	Block Number	Street Prefix	On Street	From Street	To Street	FunCL Code	FunCL	Pavetype Code	Pavetype	Pavement Width (ft)	Pavement Length (ft)	Add Area (yd2)	Pavement Area (yd2)	Condition Summary: Surface Distress Index (SDI)	Roughness Index (RI)	Structural Index (SI)	Pavement Cndtn Index (PCI)	Strength Rating	Condition Rating	Load Assoc Distress Deducts (LADD)	Non-Load Distress Deducts (NLAD)	PCI Override (OPCI)	OPCI Date	Current Segment PCI (CPCI)	Condition Details: Segment IRI (mm/m)	Deflection Results	Rutting (ACP Only)	L&T Cracking / Linear Crk	Alligator Cracking Divided Slab / Blow Up	Map Crk / Crnr Brk / D Crk	Edge Cracking Joint Spall / Joint Sealant	Distortions / Faulting	Bleeding / Polished Agg	Raveling / Scaling / CAL	Patches / Potholes
6539	686	5250	90		ENGLISH AVE	N POPLAR ST	ENGLISH DR	4	Local	1	Asphalt	34	188	36	746	90	57	60	**79**	Mod	V Good	0	10			**79**	4.6	0	10.0	9.0	10.0	10.0	10.0	10.0	10.0	9.7	10.0
9222	687	5260	10		ENGLISH DR	ENGLISH AVE	CIRCLE DR	4	Local	1	Asphalt	33	380	70	1,463	62	30	60	**51**	Mod	Fair	24	14			**51**	9.8	0	10.0	9.0	9.5	10.0	10.0	9.0	10.0	9.0	8.5
9221	700115	5270	10		ENGLISH DR	ENGLISH AVE	CIRCLE DR	4	Local	1	Asphalt	33	603	111	2,322	93	42	60	**76**	Mod	V Good	1	6			**76**	6.9	0	10.0	10.0	10.0	10.0	10.0	10.0	10.0	8.9	9.9
4917	2429	5280	10		ENTERPRISE DR	BENTLEY DR	COLISEUM WAY	4	Local	1	Asphalt	35	1,182	230	4,827	69	47	80	**62**	Strng	Good	10	21			**61**	6.0	0	10.0	7.7	9.8	10.0	10.0	9.5	10.0	9.6	9.4
7078	4191	5290	10		ERMINE CIR	EAGLE DR	EAGLE DR	4	Local	1	Asphalt	30	631	105	2,209	59	45	60	**54**	Mod	Fair	26	15			**54**	6.4	0	9.1	8.5	8.6	10.0	10.0	9.9	10.0	9.4	9.7
3106	3295	5300	10		ESSEX AVE	ESSEX AVE	DEAD END	4	Local	1	Asphalt	28	484	75	1,581	68	46	60	**61**	Mod	Good	29	2			**60**	6.2	0	6.9	10.0	10.0	10.0	10.0	10.0	10.0	9.6	10.0
3135	3344	5300	20		ESSEX AVE	SAGE AVE	SKYRIDGE	4	Local	1	Asphalt	34	343	65	1,361	67	56	80	**63**	Strng	Good	10	22			**63**	4.6	0	10.0	7.5	9.0	10.0	10.0	10.0	10.0	9.6	10.0
2188	2013	5300	30		ESSEX AVE	DOVER AVE	SAGE AVE	4	Local	1	Asphalt	34	291	55	1,154	64	57	80	**62**	Strng	Good	8	28			**61**	4.5	0	10.0	7.1	9.2	10.0	10.0	10.0	10.0	9.2	10.0
7611	344	5320	10		EVENTS DR	EVENTS DR	N POPLAR ST	4	Local	1	Asphalt	27	372	56	1,172	95	86	60	**92**	Mod	Excellent	0	5			**92**	2.0	0	10.0	9.6	10.0	10.0	10.0	10.0	10.0	9.7	10.0
4661	337	5330	10		EVENTS DR	EVENTS DR	N POPLAR ST	4	Local	1	Asphalt	74	404	166	3,488	37	63	60	**46**	Mod	Marginal	40	24			**45**	3.9	0	9.3	7.2	7.9	10.0	10.0	10.0	10.0	9.8	8.5
7606	226	5340	10		EVENTS DR	N POPLAR ST	EVENTS DR	4	Local	1	Asphalt	28	448	70	1,463	52	68	60	**57**	Mod	Fair	34	14			**57**	3.3	0	9.2	8.5	8.0	10.0	10.0	10.0	10.0	9.7	9.2
4660	6524	5340	20		EVENTS DR	WEST BLVD	N POPLAR ST	4	Local	1	Asphalt	76	461	195	4,088	41	78	60	**53**	Mod	Fair	36	24			**53**	2.5	0	10.0	7.2	7.4	10.0	10.0	9.1	10.0	9.7	9.3
1079	168	5340	30		EVENTS DR	EAST BLVD	WEST BLVD	4	Local	1	Asphalt	49	928	253	5,305	38	74	60	**50**	Mod	Fair	37	25			**49**	2.8	0	10.0	7.1	7.6	10.0	8.1	10.0	10.0	9.7	9.4
1059	106	5340	40		EVENTS DR	EAST RD	EAST BLVD	4	Local	1	Asphalt	43	919	220	4,610	36	80	60	**51**	Mod	Fair	37	26			**50**	2.4	0	10.0	7.0	6.8	10.0	10.0	8.8	10.0	9.7	10.0
1075	159	5340	50		EVENTS DR	EAST RD	THREE TRAILS RD	4	Local	1	Asphalt	36	318	64	1,336	62	65	80	**63**	Strng	Good	8	32			**63**	3.6	0	10.0	6.4	9.6	10.0	9.2	10.0	10.0	9.5	10.0
1076	161	5340	60		EVENTS DR	DEAD END	THREE TRAILS RD	4	Local	1	Asphalt	41	120	27	574	41	48	60	**43**	Mod	Marginal	43	16			**43**	5.8	0	8.7	8.2	7.4	10.0	8.9	10.0	10.0	9.7	10.0
6594	917	4950	10	E	F ST	N WOLCOTT ST	N CENTER ST	3	Collector	1	Asphalt	31	355	61	1,284	84	74	60	**81**	Mod	V Good	0	16			**80**	2.8	0	10.0	8.2	10.0	10.0	10.0	10.0	10.0	9.7	10.0
7843	150347	4950	20	E	F ST	I25 OFF RAMP	N WOLCOTT ST	3	Collector	1	Asphalt	31	322	55	1,165	98	100	60	**99**	Mod	Excellent	0	2			**98**	1.0	0	10.0	10.0	10.0	10.0	10.0	10.0	10.0	9.6	10.0
8846	536	4950	30	E	F ST	N DURBIN ST	I25 OFF RAMP	3	Collector	1	Asphalt	31	155	27	561	98	91	60	**96**	Mod	Excellent	0	2			**95**	1.7	0	10.0	10.0	10.0	10.0	10.0	10.0	10.0	9.6	10.0
7842	534	4950	40	E	F ST	N BEECH ST	N DURBIN ST	3	Collector	1	Asphalt	21	265	31	649	94	80	60	**89**	Mod	Excellent	0	6			**89**	2.3	0	10.0	9.5	10.0	10.0	10.0	10.0	10.0	9.6	10.0
6507	533	4950	50	E	F ST	ST JOHN ST	N BEECH ST	3	Collector	1	Asphalt	28	263	41	859	97	99	60	**98**	Mod	Excellent	0	3			**97**	1.4	0	10.0	9.9	10.0	10.0	10.0	10.0	10.0	9.6	10.0
6506	529	4950	60	E	F ST	N KIMBALL ST	ST JOHN ST	3	Collector	1	Asphalt	30	264	44	924	98	89	60	**95**	Mod	Excellent	0	2			**95**	1.8	0	10.0	10.0	10.0	10.0	10.0	10.0	10.0	9.6	10.0
6587	863	4950	70	E	F ST	N PARK ST	N KIMBALL ST	3	Collector	1	Asphalt	28	266	41	869	92	92	60	**92**	Mod	Excellent	4	4			**92**	1.7	0	10.0	9.8	10.0	10.0	10.0	9.5	10.0	9.6	10.0
6575	811	4950	80	E	F ST	N GRANT ST	N PARK ST	3	Collector	1	Asphalt	27	263	39	828	97	100	60	**98**	Mod	Excellent	0	3			**97**	0.9	0	10.0	9.9	10.0	10.0	10.0	10.0	10.0	9.6	10.0
7577	810	4950	90	E	F ST	GLENARM ST	N GRANT ST	3	Collector	1	Asphalt	27	263	39	828	98	100	60	**99**	Mod	Excellent	0	2			**98**	0.9	0	10.0	10.0	10.0	10.0	10.0	10.0	10.0	9.6	10.0
7578	808	4950	100	E	F ST	N LINCOLN ST	GLENARM ST	3	Collector	1	Asphalt	27	265	40	835	97	100	60	**98**	Mod	Excellent	0	3			**97**	1.2	0	10.0	9.8	10.0	10.0	10.0	10.0	10.0	9.7	10.0
7579	913	4950	110	E	F ST	N JEFFERSON ST	N LINCOLN ST	3	Collector	1	Asphalt	27	261	39	822	100	100	60	**100**	Mod	Excellent	0	0			**99**	1.1	0	10.0	10.0	10.0	10.0	10.0	10.0	10.0	10.0	10.0
7580	914	4950	120	E	F ST	ST MARY ST	N JEFFERSON ST	3	Collector	1	Asphalt	27	264	40	832	74	83	30	**77**	Weak	V Good	26	0			**77**	2.1	0	10.0	10.0	10.0	10.0	10.0	6.3	10.0	10.0	10.0
7581	916	4950	130	E	F ST	N MCKINLEY ST	ST MARY ST	3	Collector	2	Concrete	27	267	40	841	69	61	60	**66**	Mod	Good	0	0			**66**	4.0	0	10.0	7.4	10.0	9.5	10.0	8.2	10.0	10.0	10.0
7582	910	4960	10	E	F ST	N JACKSON ST	N MCKINLEY ST	3	Collector	2	Concrete	29	263	42	890	64	57	60	**62**	Mod	Good	0	0			**61**	4.5	0	10.0	6.1	10.0	10.0	10.0	8.4	10.0	10.0	9.4
7583	906	4960	20	E	F ST	N WASHINGTON ST	N JACKSON ST	3	Collector	2	Concrete	30	264	44	924	69	77	60	**72**	Mod	V Good	0	0			**72**	2.6	0	10.0	6.7	9.8	10.0	9.8	8.7	10.0	10.0	10.0
6593	905	4960	30	E	F ST	N ELMA ST	N WASHINGTON ST	3	Collector	2	Concrete	31	264	45	955	70	66	60	**69**	Mod	Good	0	0			**69**	3.5	0	10.0	7.3	9.7	9.7	9.7	8.8	10.0	10.0	10.0
7587	903	4960	50	E	F ST	JANE ST	I25 OFF RAMP	3	Collector	2	Concrete	29	793	128	2,683	55	72	60	**61**	Mod	Good	0	0			**60**	3.0	0	10.0	5.3	9.4	10.0	10.0	8.4	10.0	10.0	9.7
6591	895	4960	60	E	F ST	UNNAMED RD	JANE ST	3	Collector	2	Concrete	31	314	54	1,136	65	74	60	**68**	Mod	Good	0	0			**68**	2.8	0	10.0	6.0	9.7	10.0	10.0	8.6	10.0	10.0	10.0
6590	889	4960	70	E	F ST	JANE ST	BERNADINE ST	3	Collector	2	Concrete	32	157	28	586	69	77	60	**72**	Mod	V Good	0	0			**72**	2.5	0	10.0	6.4	9.7	10.0	10.0	8.8	10.0	10.0	10.0
7736	885	4960	80	E	F ST	UNNAMED RD	BERNADINE ST	3	Collector	2	Concrete	30	159	27	557	56	80	60	**64**	Mod	Good	0	0			**64**	2.3	0	10.0	5.8	9.5	9.6	10.0	8.3	10.0	10.0	10.0
7737	6592	4960	90	E	F ST	BERNADINE ST	HELEN ST	3	Collector	2	Concrete	28	305	47	996	66	65	60	**66**	Mod	Good	0	0			**65**	3.6	0	10.0	6.8	8.9	10.0	10.0	9.1	10.0	10.0	10.0
7590	881	4960	100	E	F ST	I25 ON RAMP	HELEN ST	3	Collector	2	Concrete	29	461	74	1,560	66	64	60	**65**	Mod	Good	0	0			**65**	3.7	0	10.0	6.0	9.8	9.4	10.0	10.0	10.0	9.3	9.6
7589	879	4960	110	E	F ST	CITY BOUNDARY	I25 ON RAMP	3	Collector	2	Concrete	27	880	132	2,772	66	65	60	**66**	Mod	Good	0	0			**65**	3.6	0	10.0	5.9	9.6	9.4	9.9	10.0	10.0	10.0	9.6
4930	6635	5350	10		FAIRDALE AVE	DEAD END	FALCON CREST BLVD	4	Local	1	Asphalt	31	126	22	456	95	35	60	**75**	Mod	V Good	3	3			**75**	8.6	0	10.0	10.0	10.0	10.0	10.0	9.6	10.0	9.5	10.0
4935	6644	5350	20		FAIRDALE AVE	FALCON CREST BLVD	E 26TH ST	4	Local	1	Asphalt	30	456	76	1,596	93	41	60	**76**	Mod	V Good	5	2			**75**	7.2	0	10.0	10.0	10.0	10.0	10.0	9.5	10.0	9.6	9.8
4939	6648	5350	30		FAIRDALE AVE	E 26TH ST	RED TAIL ST	4	Local	1	Asphalt	28	695	108	2,270	68	40	60	**59**	Mod	Fair	27	5			**58**	7.3	0	9.2	9.9	8.9	10.0	10.0	9.6	10.0	9.3	9.3
4946	3404	5350	40		FAIRDALE AVE	E 24TH ST	RED TAIL ST	4	Local	1	Asphalt	38	272	57	1,206	89	44	60	**74**	Mod	V Good	2	10			**74**	6.6	0	10.0	9.1	10.0	10.0	10.0	10.0	10.0	9.5	9.8
2815	2854	5350	50		FAIRDALE AVE	ALTA VISTA DR	E 24TH ST	4	Local	1	Asphalt	35	582	113	2,377	61	57	80	**60**	Strng	Fair	12	27			**59**	4.6	0	10.0	7.3	8.8	10.0	10.0	10.0	10.0	9.0	10.0
2858	2930	5350	60		FAIRDALE AVE	E 24TH ST	ALTA VISTA DR	4	Local	1	Asphalt	30	866	144	3,031	51	63	60	**55**	Mod	Fair	27	22			**54**	3.8	0	10.0	7.5	7.6	10.0	10.0	10.0	10.0	9.7	9.6
3056	3234	5360	10		FAIRDALE AVE	EASTBROOK AVE	E 21ST ST	4	Local	1	Asphalt	32	719	128	2,684	36	36	60	**36**	Mod	Poor	45	18			**35**	8.2	0	8.7	8.4	7.8	10.0	10.0	10.0	10.0	9.0	8.7
2962	3072	5360	20		FAIRDALE AVE	AMHERST AVE	EASTBROOK AVE	4	Local	1	Asphalt	33	1,028	188	3,958	40	44	60	**41**	Mod	Marginal	39	20			**41**	6.5	0	10.0	7.9	7.1	10.0	10.0	10.0	10.0	9.4	8.7
5725	2886	5360	30		FAIRDALE AVE	FAIRVIEW AVE	AMHERST AVE	4	Local	1	Asphalt	33	764	140	2,941	32	36	60	**33**	Mod	Poor	43	26			**33**	8.2	0	10.0	7.2	5.7	10.0	10.0	10.0	10.0	9.3	10.0
2769	2794	5360	40		FAIRDALE AVE	E 15TH ST	FAIRVIEW AVE	4	Local	1	Asphalt	32	728	129	2,718	31	34	60	**32**	Mod	Poor	48	21			**31**	8.6	0	8.6	7.8	7.2	10.0	10.0	10.0	10.0	9.4	9.2
5076	6196	5370	10		FAIRDALE AVE	FARNUM ST	E 15TH ST	4	Local	1	Asphalt	33	645	118	2,483	90	57	60	**79**	Mod	V Good	4	6			**79**	4.5	0	10.0	10.0	10.0	10.0	10.0	10.0	10.0	9.0	9.5
1577	1058	7750	10	N	FAIRDALE AVE	DEAD END	E YELLOWSTONE HWY	4	Local	1	Asphalt	32	252	45	941	50	63	60	**54**	Mod	Fair	30	20			**54**	3.8	0	8.9	8.1	8.7	10.0	10.0	10.0	10.0	9.2	9.2
1545	1022	7760	10	N	FAIRDALE AVE	E YELLOWSTONE HWY	BURLINGTON AVE	4	Local	1	Asphalt	30	585	98	2,048	69	75	60	**71**	Mod	V Good	16	15			**70**	2.7	0	10.0	8.7	8.4	10.0	10.0	10.0	10.0	9.1	10.0
4595	3378	5390	10		FAIRGROUNDS RD	ARROWHEAD RD	CY AVE	3	Collector	1	Asphalt	50	392	109	2,287	79	50	60	**69**	Mod	Good	7	14			**69**	5.5	0	10.0	8.4	10.0	10.0	10.0	9.0	10.0	9.8	10.0
9251	3332	5390	20		FAIRGROUNDS RD	CASPER ST	ARROWHEAD RD	3	Collector	1	Asphalt	39	344	75	1,565	92	94	60	**93**	Mod	Excellent	0	8			**92**	1.6	0	10.0	9.3	10.0	10.0	10.0	10.0	10.0	9.5	10.0
6910	351185	5390	30		FAIRGROUNDS RD	CASPER ST	ARROWHEAD RD	3	Collector	1	Asphalt	39	386	84	1,756	91	93	60	**92**	Mod	Excellent	0	8			**91**	1.6	0	10.0	9.3	10.0	10.0	10.0	10.0	10.0	9.5	10.0
3048	3223	5390	40		FAIRGROUNDS RD	FAIRSIDE RD	CASPER ST	3	Collector	1	Asphalt	32	700	124	2,613	86	78	60	**83**	Mod	V Good	3	12			**83**	2.5	0	9.7	8.9	10.0	10.0	10.0	10.0	10.0	9.5	10.0
5029	3992	5400	10		FAIRSIDE RD	FAIRSIDE RD	SW WYOMING BLVD	3	Collector	1	Asphalt	40	177	39	826	64	56	60	**61**	Mod	Good	23	13			**61**	4.6	0	8.7	9.2	10.0	10.0	10.0	9.5	9.0	9.7	9.1
2953	3060	5410	10		FAIRSIDE RD	FAIRSIDE RD	SW WYOMING BLVD	4	Local	1	Asphalt	19	313	33	694	80	49	60	**70**	Mod	Good	8	12			**69**	5.8	0	10.0	9.0	9.2	10.0	10.0	10.0	10.0	9.3	10.0
2952	3059	5420	10		FAIRSIDE RD	MIDWAY DR	FAIRSIDE RD	3	Collector	1	Asphalt	35	248	48	1,013	59	67	60	**62**	Mod	Good	33	8			**61**	3.4	0	8.1	9.3	10.0	10.0	10.0	9.4	10.0	9.6	8.7
2954	3062	5420	20		FAIRSIDE RD	FAIRGROUNDS RD	MIDWAY DR	3	Collector	1	Asphalt	39	436	94	1,984	44	75	30	**54**	Weak	Fair	48	8			**54**	2.7	0	7.3	9.2	7.8	10.0	10.0	10.0	10.0	9.7	10.0
2637	2624	5440	10		FAIRVIEW AVE	S ELK ST	GLENDALE AVE	4	Local	1	Asphalt	32	325	58	1,213	51	38	60	**47**	Mod	Marginal	31	19			**46**	7.9	0	8.8	8.1	9.1	10.0	10.0	10.0	10.0	9.3	8.7
2636	2623	5440	20		FAIRVIEW AVE	GLENDALE AVE	LENNOX AVE	4	Local	1	Asphalt	32	275	49	1,027	42	37	60	**40**	Mod	Marginal	46	12			**40**	8.0	0	10.0	8.8	6.4	10.0	10.0	10.0	10.0	9.5	8.8
2757	2781	5440	30		FAIRVIEW AVE	LENNOX AVE	FAIRDALE AVE	4	Local	1	Asphalt	32	267	47	997	37	58	60	**44**	Mod	Marginal	49	14			**43**	4.5	0	10.0	8.7	6.4	10.0	10.0	10.0	10.0	9.4	8.4
1712	1267	5440	40		FAIRVIEW AVE	FAIRDALE AVE	S BEVERLY ST	4	Local	1	Asphalt	34	439	83	1,741	51	38	60	**47**	Mod	Marginal	38	10			**46**	7.8	0	10.0	8.9	7.0	10.0	10.0	10.0	10.0	9.7	9.0
1713	1268	5450	10		FAIRVIEW AVE	S BEVERLY ST	S NEBRASKA AVE	4	Local	1	Asphalt	36	658	132	2,764	57	51	60	**55**	Mod	Fair	33	10			**54**	5.4	0	10.0	9.4	8.2	10.0	9.5	8.8	10.0	9.1	9.5
4503	5942	5460	10		FAIRWOOD COMMON AVE	E 25TH ST	DEAD END	4	Local	1	Asphalt	35	81	16	331	74	35	80	**61**	Strng	Good	9	17			**61**	8.6	0	10.0	8.7	10.0	10.0	10.0	10.0	10.0	8.8	8.9
4502	6430	5460	20		FAIRWOOD COMMON AVE	E 24TH ST	E 25TH ST	4	Local	1	Asphalt	35	301	59	1,229	89	59	60	**79**	Mod	V Good	0	11			**79**	4.3	0	10.0	9.9	10.0	10.0	10.0	10.0	10.0	8.1	10.0
4304	5920	5460	30		FAIRWOOD COMMON AVE	E 23RD ST	E 24TH ST	4	Local	1	Asphalt	35	295	57	1,205	64	38	80	**55**	Strng	Fair	14	23			**55**	7.8	0	10.0	8.0	8.6	10.0	10.0	10.0	10.0	8.8	10.0
5048	5910	5460	40		FAIRWOOD COMMON AVE	E 22ND ST	E 23RD ST	4	Local	1	Asphalt	35	352	68	1,437	54	77	60	**62**	Mod	Good	27	19			**61**	2.6	0	10.0	8.3	7.3	10.0	10.0	10.0	10.0	9.0	10.0
5036	5042	5460	50		FAIRWOOD COMMON AVE	E 21ST ST	E 22ND ST	4	Local	1	Asphalt	35	342	67	1,397	60	69	60	**63**	Mod	Good	16	23			**63**	3.2	0	10.0	8.1	8.7	10.0	10.0	10.0	10.0	8.5	9.6
4784	6011	5470	10		FAIRWOOD COMMON AVE	E 18TH ST	E 21ST ST	4	Local	1	Asphalt	29	325	52	1,100	74	46	60	**65**	Mod	Good	14	12			**64**	6.3	0	9.1	9.0	10.0	10.0	10.0	10.0	10.0	9.3	9.3
5085	6639	5480	10		FALCON CREST BLVD	LENNOX AVE	LANNER ST	4	Local	1	Asphalt	29	247	40	836	92	37	60	**74**	Mod	V Good	6	2			**73**	8.0	0	9.4	10.0	10.0	10.0	10.0	10.0	10.0	9.6	10.0
4934	6638	5480	20		FALCON CREST BLVD	FAIRDALE AVE	LENNOX AVE	4	Local	1	Asphalt	29	246	40	832	92	36	80	**73**	Strng	V Good	1	6			**73**	8.2	0	10.0	9.5	10.0	10.0	10.0	9.8	10.0	9.6	10.0
4933	6637	5480	30		FALCON CREST BLVD	FAIRDALE AVE	SHUMWAY ST	4	Local	1	Asphalt	30	253	42	886	98	40	60	**79**	Mod	V Good	0	2			**78**	7.4	0	10.0	10.0	10.0	10.0	10.0	10.0	10.0	9.6	10.0
4931	6205	5480	40		FALCON CREST BLVD	SHUMWAY ST	OSPREY AVE	4	Local	1	Asphalt	29	253	41	856	88	35	80	**70**	Strng	V Good	2	9			**70**	9.6	0	10.0	9.0	10.0	10.0	10.0	10.0	10.0	9.8	9.7
5078	6207	5480	50		FALCON CREST BLVD	OSPREY AVE	E 27TH ST	4	Local	1	Asphalt	29	251	40	849	78	45	80	**67**	Strng	Good	3	19			**67**	6.5	0	10.0	8.3	10.0	10.0	10.0	9.6	10.0	9.0	10.0
5079	6208	5480	60		FALCON CREST BLVD	E 27TH ST	SAGEWOOD AVE	4	Local	1	Asphalt	29	536	86	1,813	66	51	60	**61**	Mod	Good	22	11			**60**	5.4	0	8.3	8.8	9.8	10.0	10.0	9.4	10.0	9.7	10.0
2464	2412	5490	10		FARNUM ST	S MCKINLEY ST	S JACKSON ST	4	Local	1	Asphalt	34	345	65	1,369	77	53	60	**69**	Mod	Good	11	12			**69**	5.0	0	10.0	8.7	8.9	10.0	10.0	10.0	10.0	9.7	10.0
2462	2408	5490	20		FARNUM ST	S JACKSON ST	S WASHINGTON ST	4	Local	1	Asphalt	32	330	59	1,232	65	51	80	**60**	Strng	Good	13	23			**60**	5.3	0	10.0	7.8	8.7	10.0	10.0	10.0	10.0	9.1	10.0

IMS Easy Street Analysis

GISID	Agency ID	Street Number	Block Number	Street Prefix	On Street	From Street	To Street	FunCL Code	FunCL	Pavetype Code	Pavetype	Pavement Width (ft)	Pavement Length (ft)	Add Area (yd2)	Pavement Area (yd2)	Peripheral Concrete: Sidewalk Length (ft)	Sidewalk Area (yd2)	Curb & Gutter Length (ft)	Estimated Ramp Count	Zone Summary: Zone Name	Zone Code	Zone Length (ft)	Zone Current PCI	Zone Backlog (%)	Zone Network Index	Zone Rank	Project Summary: Project ID	Project Description	Project Block Count	Project Length (ft)	Project Area (yd2)
6539	686	5250	90		ENGLISH AVE	N POPLAR ST	ENGLISH DR	4	Local	1	Asphalt	34	188	36	746	0	0	0	0	Zone 1	10	1,506,396	59	14	51	1	**3460**	3460 - ENGLISH AVE + Others	5	1,765	6,260
9222	687	5260	10		ENGLISH DR	ENGLISH AVE	CIRCLE DR	4	Local	1	Asphalt	33	380	70	1,463	0	0	0	0	Zone 1	10	1,506,396	59	14	51	1	**3500**	3500 - GLENN RD + Others	5	4,065	15,663
9221	700115	5270	10		ENGLISH DR	ENGLISH AVE	CIRCLE DR	4	Local	1	Asphalt	33	603	111	2,322	0	0	0	0	Zone 1	10	1,506,396	59	14	51	1	**3460**	3460 - ENGLISH AVE + Others	5	1,765	6,260
4917	2429	5280	10		ENTERPRISE DR	BENTLEY DR	COLISEUM WAY	4	Local	1	Asphalt	35	1,182	230	4,827	0	0	0	0	Zone 1	10	1,506,396	59	14	51	1	**2000**	2000 - ENTERPRISE DR + Others	3	2,243	10,044
7078	4191	5290	10		ERMINE CIR	EAGLE DR	EAGLE DR	4	Local	1	Asphalt	30	631	105	2,209	0	0	0	0	Zone 1	10	1,506,396	59	14	51	1	**7500**	7500 - EAGLE DR + Others	7	2,940	11,664
3106	3295	5300	10		ESSEX AVE	ESSEX AVE	DEAD END	4	Local	1	Asphalt	28	484	75	1,581	0	0	0	0	Zone 1	10	1,506,396	59	14	51	1	**7600**	7600 - ESSEX AVE + Others	5	1,731	6,865
3135	3344	5300	20		ESSEX AVE	SAGE AVE	SKYRIDGE	4	Local	1	Asphalt	34	343	65	1,361	0	0	0	0	Zone 1	10	1,506,396	59	14	51	1	**7600**	7600 - ESSEX AVE + Others	5	1,731	6,865
2188	2013	5300	30		ESSEX AVE	DOVER AVE	SAGE AVE	4	Local	1	Asphalt	34	291	55	1,154	0	0	0	0	Zone 1	10	1,506,396	59	14	51	1	**7600**	7600 - ESSEX AVE + Others	5	1,731	6,865
7611	344	5320	10		EVENTS DR	EVENTS DR	N POPLAR ST	4	Local	1	Asphalt	27	372	56	1,172	0	0	0	0	Zone 1	10	1,506,396	59	14	51	1	**7620**	7620 - EVENTS DR + Others	4	1,685	10,211
4661	337	5330	10		EVENTS DR	EVENTS DR	N POPLAR ST	4	Local	1	Asphalt	74	404	166	3,488	0	0	0	0	Zone 1	10	1,506,396	59	14	51	1	**7620**	7620 - EVENTS DR + Others	4	1,685	10,211
7606	226	5340	10		EVENTS DR	N POPLAR ST	EVENTS DR	4	Local	1	Asphalt	28	448	70	1,463	0	0	0	0	Zone 1	10	1,506,396	59	14	51	1	**7620**	7620 - EVENTS DR + Others	4	1,685	10,211
4660	6524	5340	20		EVENTS DR	WEST BLVD	N POPLAR ST	4	Local	1	Asphalt	76	461	195	4,088	0	0	0	0	Zone 1	10	1,506,396	59	14	51	1	**7620**	7620 - EVENTS DR + Others	4	1,685	10,211
1079	168	5340	30		EVENTS DR	EAST BLVD	WEST BLVD	4	Local	1	Asphalt	49	928	253	5,305	0	0	0	0	Zone 1	10	1,506,396	59	14	51	1	**7640**	7640 - EVENTS DR	4	2,285	11,825
1059	106	5340	40		EVENTS DR	EAST RD	EAST BLVD	4	Local	1	Asphalt	43	919	220	4,610	0	0	0	0	Zone 1	10	1,506,396	59	14	51	1	**7640**	7640 - EVENTS DR	4	2,285	11,825
1075	159	5340	50		EVENTS DR	EAST RD	THREE TRAILS RD	4	Local	1	Asphalt	36	318	64	1,336	0	0	0	0	Zone 1	10	1,506,396	59	14	51	1	**7640**	7640 - EVENTS DR	4	2,285	11,825
1076	161	5340	60		EVENTS DR	DEAD END	THREE TRAILS RD	4	Local	1	Asphalt	41	120	27	574	0	0	0	0	Zone 1	10	1,506,396	59	14	51	1	**7640**	7640 - EVENTS DR	4	2,285	11,825
6594	917	4950	10	E	F ST	N WOLCOTT ST	N CENTER ST	3	Collector	1	Asphalt	31	355	61	1,284	0	0	0	0	Zone 1	10	1,506,396	59	14	51	1	**7080**	7080 - F ST	12	3,206	10,456
7843	150347	4950	20	E	F ST	I25 OFF RAMP	N WOLCOTT ST	3	Collector	1	Asphalt	31	322	55	1,165	0	0	0	0	Zone 1	10	1,506,396	59	14	51	1	**7080**	7080 - F ST	12	3,206	10,456
8846	536	4950	30	E	F ST	N DURBIN ST	I25 OFF RAMP	3	Collector	1	Asphalt	31	155	27	561	0	0	0	0	Zone 1	10	1,506,396	59	14	51	1	**7080**	7080 - F ST	12	3,206	10,456
7842	534	4950	40	E	F ST	N BEECH ST	N DURBIN ST	3	Collector	1	Asphalt	21	265	31	649	0	0	0	0	Zone 1	10	1,506,396	59	14	51	1	**7080**	7080 - F ST	12	3,206	10,456
6507	533	4950	50	E	F ST	ST JOHN ST	N BEECH ST	3	Collector	1	Asphalt	28	263	41	859	0	0	0	0	Zone 1	10	1,506,396	59	14	51	1	**7080**	7080 - F ST	12	3,206	10,456
6506	529	4950	60	E	F ST	N KIMBALL ST	ST JOHN ST	3	Collector	1	Asphalt	30	264	44	924	0	0	0	0	Zone 1	10	1,506,396	59	14	51	1	**7080**	7080 - F ST	12	3,206	10,456
6587	863	4950	70	E	F ST	N PARK ST	N KIMBALL ST	3	Collector	1	Asphalt	28	266	41	869	0	0	0	0	Zone 1	10	1,506,396	59	14	51	1	**7080**	7080 - F ST	12	3,206	10,456
6575	811	4950	80	E	F ST	N GRANT ST	N PARK ST	3	Collector	1	Asphalt	27	263	39	828	0	0	0	0	Zone 1	10	1,506,396	59	14	51	1	**7080**	7080 - F ST	12	3,206	10,456
7577	810	4950	90	E	F ST	GLENARM ST	N GRANT ST	3	Collector	1	Asphalt	27	263	39	828	0	0	0	0	Zone 1	10	1,506,396	59	14	51	1	**7080**	7080 - F ST	12	3,206	10,456
7578	808	4950	100	E	F ST	N LINCOLN ST	GLENARM ST	3	Collector	1	Asphalt	27	265	40	835	0	0	0	0	Zone 1	10	1,506,396	59	14	51	1	**7080**	7080 - F ST	12	3,206	10,456
7579	913	4950	110	E	F ST	N JEFFERSON ST	N LINCOLN ST	3	Collector	1	Asphalt	27	261	39	822	0	0	0	0	Zone 1	10	1,506,396	59	14	51	1	**7080**	7080 - F ST	12	3,206	10,456
7580	914	4950	120	E	F ST	ST MARY ST	N JEFFERSON ST	3	Collector	1	Asphalt	27	264	40	832	0	0	0	0	Zone 1	10	1,506,396	59	14	51	1	**7080**	7080 - F ST	12	3,206	10,456
7581	916	4950	130	E	F ST	N MCKINLEY ST	ST MARY ST	3	Collector	2	Concrete	27	267	40	841	0	0	0	0	Zone 1	10	1,506,396	59	14	51	1	**7100**	7100 - F ST + Others	11	4,127	13,900
7582	910	4960	10	E	F ST	N JACKSON ST	N MCKINLEY ST	3	Collector	2	Concrete	29	263	42	890	0	0	0	0	Zone 1	10	1,506,396	59	14	51	1	**7100**	7100 - F ST + Others	11	4,127	13,900
7583	906	4960	20	E	F ST	N WASHINGTON ST	N JACKSON ST	3	Collector	2	Concrete	30	264	44	924	0	0	0	0	Zone 1	10	1,506,396	59	14	51	1	**7100**	7100 - F ST + Others	11	4,127	13,900
6593	905	4960	30	E	F ST	N ELMA ST	N WASHINGTON ST	3	Collector	2	Concrete	31	264	45	955	0	0	0	0	Zone 1	10	1,506,396	59	14	51	1	**7100**	7100 - F ST + Others	11	4,127	13,900
7587	903	4960	50	E	F ST	JANE ST	I25 OFF RAMP	3	Collector	2	Concrete	29	793	128	2,683	0	0	0	0	Zone 1	10	1,506,396	59	14	51	1	**7100**	7100 - F ST + Others	11	4,127	13,900
6591	895	4960	60	E	F ST	UNNAMED RD	JANE ST	3	Collector	2	Concrete	31	314	54	1,136	0	0	0	0	Zone 1	10	1,506,396	59	14	51	1	**7100**	7100 - F ST + Others	11	4,127	13,900
6590	889	4960	70	E	F ST	JANE ST	BERNADINE ST	3	Collector	2	Concrete	32	157	28	586	0	0	0	0	Zone 1	10	1,506,396	59	14	51	1	**7100**	7100 - F ST + Others	11	4,127	13,900
7736	885	4960	80	E	F ST	UNNAMED RD	BERNADINE ST	3	Collector	2	Concrete	30	159	27	557	0	0	0	0	Zone 1	10	1,506,396	59	14	51	1	**7100**	7100 - F ST + Others	11	4,127	13,900
7737	6592	4960	90	E	F ST	BERNADINE ST	HELEN ST	3	Collector	2	Concrete	28	305	47	996	0	0	0	0	Zone 1	10	1,506,396	59	14	51	1	**7100**	7100 - F ST + Others	11	4,127	13,900
7590	881	4960	100	E	F ST	I25 ON RAMP	HELEN ST	3	Collector	2	Concrete	29	461	74	1,560	0	0	0	0	Zone 1	10	1,506,396	59	14	51	1	**7100**	7100 - F ST + Others	11	4,127	13,900
7589	879	4960	110	E	F ST	CITY BOUNDARY	I25 ON RAMP	3	Collector	2	Concrete	27	880	132	2,772	0	0	0	0	Zone 1	10	1,506,396	59	14	51	1	**7100**	7100 - F ST + Others	11	4,127	13,900
4930	6635	5350	10		FAIRDALE AVE	DEAD END	FALCON CREST BLVD	4	Local	1	Asphalt	31	126	22	456	0	0	0	0	Zone 1	10	1,506,396	59	14	51	1	**5980**	5980 - FALCON CREST BLVD + Others	22	7,230	25,700
4935	6644	5350	20		FAIRDALE AVE	FALCON CREST BLVD	E 26TH ST	4	Local	1	Asphalt	30	456	76	1,596	0	0	0	0	Zone 1	10	1,506,396	59	14	51	1	**5980**	5980 - FALCON CREST BLVD + Others	22	7,230	25,700
4939	6648	5350	30		FAIRDALE AVE	E 26TH ST	RED TAIL ST	4	Local	1	Asphalt	28	695	108	2,270	0	0	0	0	Zone 1	10	1,506,396	59	14	51	1	**7660**	7660 - LENNOX AVE + Others	7	2,283	8,266
4946	3404	5350	40		FAIRDALE AVE	E 24TH ST	RED TAIL ST	4	Local	1	Asphalt	38	272	57	1,206	0	0	0	0	Zone 1	10	1,506,396	59	14	51	1	**5960**	5960 - 24TH ST + Others	17	7,406	29,856
2815	2854	5350	50		FAIRDALE AVE	ALTA VISTA DR	E 24TH ST	4	Local	1	Asphalt	35	582	113	2,377	0	0	0	0	Zone 1	10	1,506,396	59	14	51	1	**1100**	1100 - FAIRDALE AVE + Others	8	4,745	19,298
2858	2930	5350	60		FAIRDALE AVE	E 24TH ST	ALTA VISTA DR	4	Local	1	Asphalt	30	866	144	3,031	0	0	0	0	Zone 1	10	1,506,396	59	14	51	1	**1100**	1100 - FAIRDALE AVE + Others	8	4,745	19,298
3056	3234	5360	10		FAIRDALE AVE	EASTBROOK AVE	E 21ST ST	4	Local	1	Asphalt	32	719	128	2,684	0	0	0	0	Zone 1	10	1,506,396	59	14	51	1	**7480**	7480 - EASTBROOK AVE + Others	6	2,756	10,531
2962	3072	5360	20		FAIRDALE AVE	AMHERST AVE	EASTBROOK AVE	4	Local	1	Asphalt	33	1,028	188	3,958	0	0	0	0	Zone 1	10	1,506,396	59	14	51	1	**7680**	7680 - FAIRDALE AVE	3	2,520	9,617
5725	2886	5360	30		FAIRDALE AVE	FAIRVIEW AVE	AMHERST AVE	4	Local	1	Asphalt	33	764	140	2,941	0	0	0	0	Zone 1	10	1,506,396	59	14	51	1	**7680**	7680 - FAIRDALE AVE	3	2,520	9,617
2769	2794	5360	40		FAIRDALE AVE	E 15TH ST	FAIRVIEW AVE	4	Local	1	Asphalt	32	728	129	2,718	0	0	0	0	Zone 1	10	1,506,396	59	14	51	1	**7680**	7680 - FAIRDALE AVE	3	2,520	9,617
5076	6196	5370	10		FAIRDALE AVE	FARNUM ST	E 15TH ST	4	Local	1	Asphalt	33	645	118	2,483	0	0	0	0	Zone 1	10	1,506,396	59	14	51	1	**7700**	7700 - LOWELL ST + Others	6	3,342	12,863
1577	1058	7750	10	N	FAIRDALE AVE	DEAD END	E YELLOWSTONE HWY	4	Local	1	Asphalt	32	252	45	941	0	0	0	0	Zone 1	10	1,506,396	59	14	51	1	**9760**	9760 - LENNOX ST + Others	3	1,686	7,423
1545	1022	7760	10	N	FAIRDALE AVE	E YELLOWSTONE HWY	BURLINGTON AVE	4	Local	1	Asphalt	30	585	98	2,048	0	0	0	0	Zone 1	10	1,506,396	59	14	51	1	**9800**	9800 - KENWOOD ST + Others	3	1,750	6,398
4595	3378	5390	10		FAIRGROUNDS RD	ARROWHEAD RD	CY AVE	3	Collector	1	Asphalt	50	392	109	2,287	0	0	0	0	Zone 1	10	1,506,396	59	14	51	1	**7720**	7720 - FAIRGROUNDS RD + Others	7	2,683	12,044
9251	3332	5390	20		FAIRGROUNDS RD	CASPER ST	ARROWHEAD RD	3	Collector	1	Asphalt	39	344	75	1,565	0	0	0	0	Zone 1	10	1,506,396	59	14	51	1	**7720**	7720 - FAIRGROUNDS RD + Others	7	2,683	12,044
6910	351185	5390	30		FAIRGROUNDS RD	CASPER ST	ARROWHEAD RD	3	Collector	1	Asphalt	39	386	84	1,756	0	0	0	0	Zone 1	10	1,506,396	59	14	51	1	**7720**	7720 - FAIRGROUNDS RD + Others	7	2,683	12,044
3048	3223	5390	40		FAIRGROUNDS RD	FAIRSIDE RD	CASPER ST	3	Collector	1	Asphalt	32	700	124	2,613	0	0	0	0	Zone 1	10	1,506,396	59	14	51	1	**7720**	7720 - FAIRGROUNDS RD + Others	7	2,683	12,044
5029	3992	5400	10		FAIRSIDE RD	FAIRSIDE RD	SW WYOMING BLVD	3	Collector	1	Asphalt	40	177	39	826	0	0	0	0	Zone 1	10	1,506,396	59	14	51	1	**7720**	7720 - FAIRGROUNDS RD + Others	7	2,683	12,044
2953	3060	5410	10		FAIRSIDE RD	FAIRSIDE RD	SW WYOMING BLVD	4	Local	1	Asphalt	19	313	33	694	0	0	0	0	Zone 1	10	1,506,396	59	14	51	1	**3180**	3180 - CASPER ST + Others	6	2,292	8,230
2952	3059	5420	10		FAIRSIDE RD	MIDWAY DR	FAIRSIDE RD	3	Collector	1	Asphalt	35	248	48	1,013	0	0	0	0	Zone 1	10	1,506,396	59	14	51	1	**7720**	7720 - FAIRGROUNDS RD + Others	7	2,683	12,044
2954	3062	5420	20		FAIRSIDE RD	FAIRGROUNDS RD	MIDWAY DR	3	Collector	1	Asphalt	39	436	94	1,984	0	0	0	0	Zone 1	10	1,506,396	59	14	51	1	**7720**	7720 - FAIRGROUNDS RD + Others	7	2,683	12,044
2637	2624	5440	10		FAIRVIEW AVE	S ELK ST	GLENDALE AVE	4	Local	1	Asphalt	32	325	58	1,213	0	0	0	0	Zone 1	10	1,506,396	59	14	51	1	**7520**	7520 - ELK AVE + Others	3	1,942	7,302
2636	2623	5440	20		FAIRVIEW AVE	GLENDALE AVE	LENNOX AVE	4	Local	1	Asphalt	32	275	49	1,027	0	0	0	0	Zone 1	10	1,506,396	59	14	51	1	**1160**	1160 - FAIRVIEW AVE + Others	6	1,785	6,767
2757	2781	5440	30		FAIRVIEW AVE	LENNOX AVE	FAIRDALE AVE	4	Local	1	Asphalt	32	267	47	997	0	0	0	0	Zone 1	10	1,506,396	59	14	51	1	**1160**	1160 - FAIRVIEW AVE + Others	6	1,785	6,767
1712	1267	5440	40		FAIRVIEW AVE	FAIRDALE AVE	S BEVERLY ST	4	Local	1	Asphalt	34	439	83	1,741	0	0	0	0	Zone 1	10	1,506,396	59	14	51	1	**1160**	1160 - FAIRVIEW AVE + Others	6	1,785	6,767
1713	1268	5450	10		FAIRVIEW AVE	S BEVERLY ST	S NEBRASKA AVE	4	Local	1	Asphalt	36	658	132	2,764	0	0	0	0	Zone 1	10	1,506,396	59	14	51	1	**5220**	5220 - 17TH ST + Others	4	1,715	7,062
4503	5942	5460	10		FAIRWOOD COMMON AVE	E 25TH ST	DEAD END	4	Local	1	Asphalt	35	81	16	331	0	0	0	0	Zone 1	10	1,506,396	59	14	51	1	**5900**	5900 - 23RD ST + Others	10	4,401	17,943
4502	6430	5460	20		FAIRWOOD COMMON AVE	E 24TH ST	E 25TH ST	4	Local	1	Asphalt	35	301	59	1,229	0	0	0	0	Zone 1	10	1,506,396	59	14	51	1	**5900**	5900 - 23RD ST + Others	10	4,401	17,943
4304	5920	5460	30		FAIRWOOD COMMON AVE	E 23RD ST	E 24TH ST	4	Local	1	Asphalt	35	295	57	1,205	0	0	0	0	Zone 1	10	1,506,396	59	14	51	1	**5900**	5900 - 23RD ST + Others	10	4,401	17,943
5048	5910	5460	40		FAIRWOOD COMMON AVE	E 22ND ST	E 23RD ST	4	Local	1	Asphalt	35	352	68	1,437	0	0	0	0	Zone 1	10	1,506,396	59	14	51	1	**5900**	5900 - 23RD ST + Others	10	4,401	17,943
5036	5042	5460	50		FAIRWOOD COMMON AVE	E 21ST ST	E 22ND ST	4	Local	1	Asphalt	35	342	67	1,397	0	0	0	0	Zone 1	10	1,506,396	59	14	51	1	**5900**	5900 - 23RD ST + Others	10	4,401	17,943
4784	6011	5470	10		FAIRWOOD COMMON AVE	E 18TH ST	E 21ST ST	4	Local	1	Asphalt	29	325	52	1,100	0	0	0	0	Zone 1	10	1,506,396	59	14	51	1	**5420**	5420 - WESTCOTT DR + Others	10	4,061	11,771
5085	6639	5480	10		FALCON CREST BLVD	LENNOX AVE	LANNER ST	4	Local	1	Asphalt	29	247	40	836	0	0	0	0	Zone 1	10	1,506,396	59	14	51	1	**5980**	5980 - FALCON CREST BLVD + Others	22	7,230	25,700
4934	6638	5480	20		FALCON CREST BLVD	FAIRDALE AVE	LENNOX AVE	4	Local	1	Asphalt	29	246	40	832	0	0	0	0	Zone 1	10	1,506,396	59	14	51	1	**5980**	5980 - FALCON CREST BLVD + Others	22	7,230	25,700
4933	6637	5480	30		FALCON CREST BLVD	FAIRDALE AVE	SHUMWAY ST	4	Local	1	Asphalt	30	253	42	886	0	0	0	0	Zone 1	10	1,506,396	59	14	51	1	**5980**	5980 - FALCON CREST BLVD + Others	22	7,230	25,700
4931	6205	5480	40		FALCON CREST BLVD	SHUMWAY ST	OSPREY AVE	4	Local	1	Asphalt	29	253	41	856	0	0	0	0	Zone 1	10	1,506,396	59	14	51	1	**5980**	5980 - FALCON CREST BLVD + Others	22	7,230	25,700
5078	6207	5480	50		FALCON CREST BLVD	OSPREY AVE	E 27TH ST	4	Local	1	Asphalt	29	251	40	849	0	0	0	0	Zone 1	10	1,506,396	59	14	51	1	**5980**	5980 - FALCON CREST BLVD + Others	22	7,230	25,700
5079	6208	5480	60		FALCON CREST BLVD	E 27TH ST	SAGEWOOD AVE	4	Local	1	Asphalt	29	536	86	1,813	0	0	0	0	Zone 1	10	1,506,396	59	14	51	1	**5980**	5980 - FALCON CREST BLVD + Others	22	7,230	25,700
2464	2412	5490	10		FARNUM ST	S MCKINLEY ST	S JACKSON ST	4	Local	1	Asphalt	34	345	65	1,369	0	0	0	0	Zone 1	10	1,506,396	59	14	51	1	**7760**	7760 - FARNUM ST + Others	8	3,328	13,680
2462	2408	5490	20		FARNUM ST	S JACKSON ST	S WASHINGTON ST	4	Local	1	Asphalt	32	330	59	1,232	0	0	0	0	Zone 1	10	1,506,396	59	14	51	1	**7760**	7760 - FARNUM ST + Others	8	3,328	13,680

City of Casper, WY
Street Inventory and Condition Summarry - Sorted by Street Name

GISID	Agency ID	Street Number	Block Number	Street Prefix	On Street	From Street	To Street	FunCL Code	FunCL	Pavetype Code	Pavetype	Pavement Width (ft)	Pavement Length (ft)	Add Area (yd2)	Pavement Area (yd2)	Project Current PCI	Project Condition Rating	Project Strength Code	Project FunCl Code	Project Pavetype Code
6539	686	5250	90		ENGLISH AVE	N POPLAR ST	ENGLISH DR	4	Local	1	Asphalt	34	188	36	746	**75**	V Good	2	4	1
9222	687	5260	10		ENGLISH DR	ENGLISH AVE	CIRCLE DR	4	Local	1	Asphalt	33	380	70	1,463	**53**	Fair	2	4	1
9221	700115	5270	10		ENGLISH DR	ENGLISH AVE	CIRCLE DR	4	Local	1	Asphalt	33	603	111	2,322	**75**	V Good	2	4	1
4917	2429	5280	10		ENTERPRISE DR	BENTLEY DR	COLISEUM WAY	4	Local	1	Asphalt	35	1,182	230	4,827	**58**	Fair	2	4	1
7078	4191	5290	10		ERMINE CIR	EAGLE DR	EAGLE DR	4	Local	1	Asphalt	30	631	105	2,209	**57**	Fair	2	4	1
3106	3295	5300	10		ESSEX AVE	ESSEX AVE	DEAD END	4	Local	1	Asphalt	28	484	75	1,581	**65**	Good	2	4	1
3135	3344	5300	20		ESSEX AVE	SAGE AVE	SKYRIDGE	4	Local	1	Asphalt	34	343	65	1,361	**65**	Good	2	4	1
2188	2013	5300	30		ESSEX AVE	DOVER AVE	SAGE AVE	4	Local	1	Asphalt	34	291	55	1,154	**65**	Good	2	4	1
7611	344	5320	10		EVENTS DR	EVENTS DR	N POPLAR ST	4	Local	1	Asphalt	27	372	56	1,172	**55**	Fair	2	4	1
4661	337	5330	10		EVENTS DR	EVENTS DR	N POPLAR ST	4	Local	1	Asphalt	74	404	166	3,488	**55**	Fair	2	4	1
7606	226	5340	10		EVENTS DR	N POPLAR ST	EVENTS DR	4	Local	1	Asphalt	28	448	70	1,463	**55**	Fair	2	4	1
4660	6524	5340	20		EVENTS DR	WEST BLVD	N POPLAR ST	4	Local	1	Asphalt	76	461	195	4,088	**55**	Fair	2	4	1
1079	168	5340	30		EVENTS DR	EAST BLVD	WEST BLVD	4	Local	1	Asphalt	49	928	253	5,305	**51**	Fair	2	4	1
1059	106	5340	40		EVENTS DR	EAST RD	EAST BLVD	4	Local	1	Asphalt	43	919	220	4,610	**51**	Fair	2	4	1
1075	159	5340	50		EVENTS DR	EAST RD	THREE TRAILS RD	4	Local	1	Asphalt	36	318	64	1,336	**51**	Fair	2	4	1
1076	161	5340	60		EVENTS DR	DEAD END	THREE TRAILS RD	4	Local	1	Asphalt	41	120	27	574	**51**	Fair	2	4	1
6594	917	4950	10	E	F ST	N WOLCOTT ST	N CENTER ST	3	Collector	1	Asphalt	31	355	61	1,284	**93**	Excellent	2	3	1
7843	150347	4950	20	E	F ST	I25 OFF RAMP	N WOLCOTT ST	3	Collector	1	Asphalt	31	322	55	1,165	**93**	Excellent	2	3	1
8846	536	4950	30	E	F ST	N DURBIN ST	I25 OFF RAMP	3	Collector	1	Asphalt	31	155	27	561	**93**	Excellent	2	3	1
7842	534	4950	40	E	F ST	N BEECH ST	N DURBIN ST	3	Collector	1	Asphalt	21	265	31	649	**93**	Excellent	2	3	1
6507	533	4950	50	E	F ST	ST JOHN ST	N BEECH ST	3	Collector	1	Asphalt	28	263	41	859	**93**	Excellent	2	3	1
6506	529	4950	60	E	F ST	N KIMBALL ST	ST JOHN ST	3	Collector	1	Asphalt	30	264	44	924	**93**	Excellent	2	3	1
6587	863	4950	70	E	F ST	N PARK ST	N KIMBALL ST	3	Collector	1	Asphalt	28	266	41	869	**93**	Excellent	2	3	1
6575	811	4950	80	E	F ST	N GRANT ST	N PARK ST	3	Collector	1	Asphalt	27	263	39	828	**93**	Excellent	2	3	1
7577	810	4950	90	E	F ST	GLENARM ST	N GRANT ST	3	Collector	1	Asphalt	27	263	39	828	**93**	Excellent	2	3	1
7578	808	4950	100	E	F ST	N LINCOLN ST	GLENARM ST	3	Collector	1	Asphalt	27	265	40	835	**93**	Excellent	2	3	1
7579	913	4950	110	E	F ST	N JEFFERSON ST	N LINCOLN ST	3	Collector	1	Asphalt	27	261	39	822	**93**	Excellent	2	3	1
7580	914	4950	120	E	F ST	ST MARY ST	N JEFFERSON ST	3	Collector	1	Asphalt	27	264	40	832	**93**	Excellent	2	3	1
7581	916	4950	130	E	F ST	N MCKINLEY ST	ST MARY ST	3	Collector	2	Concrete	27	267	40	841	**65**	Good	2	3	2
7582	910	4960	10	E	F ST	N JACKSON ST	N MCKINLEY ST	3	Collector	2	Concrete	29	263	42	890	**65**	Good	2	3	2
7583	906	4960	20	E	F ST	N WASHINGTON ST	N JACKSON ST	3	Collector	2	Concrete	30	264	44	924	**65**	Good	2	3	2
6593	905	4960	30	E	F ST	N ELMA ST	N WASHINGTON ST	3	Collector	2	Concrete	31	264	45	955	**65**	Good	2	3	2
7587	903	4960	50	E	F ST	JANE ST	I25 OFF RAMP	3	Collector	2	Concrete	29	793	128	2,683	**65**	Good	2	3	2
6591	895	4960	60	E	F ST	UNNAMED RD	JANE ST	3	Collector	2	Concrete	31	314	54	1,136	**65**	Good	2	3	2
6590	889	4960	70	E	F ST	JANE ST	BERNADINE ST	3	Collector	2	Concrete	32	157	28	586	**65**	Good	2	3	2
7736	885	4960	80	E	F ST	UNNAMED RD	BERNADINE ST	3	Collector	2	Concrete	30	159	27	557	**65**	Good	2	3	2
7737	6592	4960	90	E	F ST	BERNADINE ST	HELEN ST	3	Collector	2	Concrete	28	305	47	996	**65**	Good	2	3	2
7590	881	4960	100	E	F ST	I25 ON RAMP	HELEN ST	3	Collector	2	Concrete	29	461	74	1,560	**65**	Good	2	3	2
7589	879	4960	110	E	F ST	CITY BOUNDARY	I25 ON RAMP	3	Collector	2	Concrete	27	880	132	2,772	**65**	Good	2	3	2
4930	6635	5350	10		FAIRDALE AVE	DEAD END	FALCON CREST BLVD	4	Local	1	Asphalt	31	126	22	456	**71**	V Good	2	4	1
4935	6644	5350	20		FAIRDALE AVE	FALCON CREST BLVD	E 26TH ST	4	Local	1	Asphalt	30	456	76	1,596	**71**	V Good	2	4	1
4939	6648	5350	30		FAIRDALE AVE	E 26TH ST	RED TAIL ST	4	Local	1	Asphalt	28	695	108	2,270	**60**	Good	2	4	1
4946	3404	5350	40		FAIRDALE AVE	E 24TH ST	RED TAIL ST	4	Local	1	Asphalt	38	272	57	1,206	**74**	V Good	2	4	1
2815	2854	5350	50		FAIRDALE AVE	ALTA VISTA DR	E 24TH ST	4	Local	1	Asphalt	35	582	113	2,377	**52**	Fair	2	4	1
2858	2930	5350	60		FAIRDALE AVE	E 24TH ST	ALTA VISTA DR	4	Local	1	Asphalt	30	866	144	3,031	**52**	Fair	2	4	1
3056	3234	5360	10		FAIRDALE AVE	EASTBROOK AVE	E 21ST ST	4	Local	1	Asphalt	32	719	128	2,684	**38**	Poor	2	4	1
2962	3072	5360	20		FAIRDALE AVE	AMHERST AVE	EASTBROOK AVE	4	Local	1	Asphalt	33	1,028	188	3,958	**35**	Poor	2	4	1
5725	2886	5360	30		FAIRDALE AVE	FAIRVIEW AVE	AMHERST AVE	4	Local	1	Asphalt	33	764	140	2,941	**35**	Poor	2	4	1
2769	2794	5360	40		FAIRDALE AVE	E 15TH ST	FAIRVIEW AVE	4	Local	1	Asphalt	32	728	129	2,718	**35**	Poor	2	4	1
5076	6196	5370	10		FAIRDALE AVE	FARNUM ST	E 15TH ST	4	Local	1	Asphalt	33	645	118	2,483	**62**	Good	2	4	1
1577	1058	7750	10	N	FAIRDALE AVE	DEAD END	E YELLOWSTONE HWY	4	Local	1	Asphalt	32	252	45	941	**52**	Fair	2	4	1
1545	1022	7760	10	N	FAIRDALE AVE	E YELLOWSTONE HWY	BURLINGTON AVE	4	Local	1	Asphalt	30	585	98	2,048	**80**	V Good	2	4	1
4595	3378	5390	10		FAIRGROUNDS RD	ARROWHEAD RD	CY AVE	3	Collector	1	Asphalt	50	392	109	2,287	**74**	V Good	2	3	1
9251	3332	5390	20		FAIRGROUNDS RD	CASPER ST	ARROWHEAD RD	3	Collector	1	Asphalt	39	344	75	1,565	**74**	V Good	2	3	1
6910	351185	5390	30		FAIRGROUNDS RD	CASPER ST	ARROWHEAD RD	3	Collector	1	Asphalt	39	386	84	1,756	**74**	V Good	2	3	1
3048	3223	5390	40		FAIRGROUNDS RD	FAIRSIDE RD	CASPER ST	3	Collector	1	Asphalt	32	700	124	2,613	**74**	V Good	2	3	1
5029	3992	5400	10		FAIRSIDE RD	FAIRSIDE RD	SW WYOMING BLVD	3	Collector	1	Asphalt	40	177	39	826	**74**	V Good	2	3	1
2953	3060	5410	10		FAIRSIDE RD	FAIRSIDE RD	SW WYOMING BLVD	4	Local	1	Asphalt	19	313	33	694	**70**	V Good	2	4	1
2952	3059	5420	10		FAIRSIDE RD	MIDWAY DR	FAIRSIDE RD	3	Collector	1	Asphalt	35	248	48	1,013	**74**	V Good	2	3	1
2954	3062	5420	20		FAIRSIDE RD	FAIRGROUNDS RD	MIDWAY DR	3	Collector	1	Asphalt	39	436	94	1,984	**74**	V Good	2	3	1
2637	2624	5440	10		FAIRVIEW AVE	S ELK ST	GLENDALE AVE	4	Local	1	Asphalt	32	325	58	1,213	**41**	Marginal	2	4	1
2636	2623	5440	20		FAIRVIEW AVE	GLENDALE AVE	LENNOX AVE	4	Local	1	Asphalt	32	275	49	1,027	**40**	Marginal	2	4	1
2757	2781	5440	30		FAIRVIEW AVE	LENNOX AVE	FAIRDALE AVE	4	Local	1	Asphalt	32	267	47	997	**40**	Marginal	2	4	1
1712	1267	5440	40		FAIRVIEW AVE	FAIRDALE AVE	S BEVERLY ST	4	Local	1	Asphalt	34	439	83	1,741	**40**	Marginal	2	4	1
1713	1268	5450	10		FAIRVIEW AVE	S BEVERLY ST	S NEBRASKA AVE	4	Local	1	Asphalt	36	658	132	2,764	**51**	Fair	2	4	1
4503	5942	5460	10		FAIRWOOD COMMON AVE	E 25TH ST	DEAD END	4	Local	1	Asphalt	35	81	16	331	**66**	Good	2	4	1
4502	6430	5460	20		FAIRWOOD COMMON AVE	E 24TH ST	E 25TH ST	4	Local	1	Asphalt	35	301	59	1,229	**66**	Good	2	4	1
4304	5920	5460	30		FAIRWOOD COMMON AVE	E 23RD ST	E 24TH ST	4	Local	1	Asphalt	35	295	57	1,205	**66**	Good	2	4	1
5048	5910	5460	40		FAIRWOOD COMMON AVE	E 22ND ST	E 23RD ST	4	Local	1	Asphalt	35	352	68	1,437	**66**	Good	2	4	1
5036	5042	5460	50		FAIRWOOD COMMON AVE	E 21ST ST	E 22ND ST	4	Local	1	Asphalt	35	342	67	1,397	**66**	Good	2	4	1
4784	6011	5470	10		FAIRWOOD COMMON AVE	E 18TH ST	E 21ST ST	4	Local	1	Asphalt	29	325	52	1,100	**77**	V Good	2	4	1
5085	6639	5480	10		FALCON CREST BLVD	LENNOX AVE	LANNER ST	4	Local	1	Asphalt	29	247	40	836	**71**	V Good	2	4	1
4934	6638	5480	20		FALCON CREST BLVD	FAIRDALE AVE	LENNOX AVE	4	Local	1	Asphalt	29	246	40	832	**71**	V Good	2	4	1
4933	6637	5480	30		FALCON CREST BLVD	FAIRDALE AVE	SHUMWAY ST	4	Local	1	Asphalt	30	253	42	886	**71**	V Good	2	4	1
4931	6205	5480	40		FALCON CREST BLVD	SHUMWAY ST	OSPREY AVE	4	Local	1	Asphalt	29	253	41	856	**71**	V Good	2	4	1
5078	6207	5480	50		FALCON CREST BLVD	OSPREY AVE	E 27TH ST	4	Local	1	Asphalt	29	251	40	849	**71**	V Good	2	4	1
5079	6208	5480	60		FALCON CREST BLVD	E 27TH ST	SAGEWOOD AVE	4	Local	1	Asphalt	29	536	86	1,813	**71**	V Good	2	4	1
2464	2412	5490	10		FARNUM ST	S MCKINLEY ST	S JACKSON ST	4	Local	1	Asphalt	34	345	65	1,369	**67**	Good	2	4	1
2462	2408	5490	20		FARNUM ST	S JACKSON ST	S WASHINGTON ST	4	Local	1	Asphalt	32	330	59	1,232	**67**	Good	2	4	1

City of Casper, WY
Street Inventory and Condition Summarry - Sorted by Street Name

IMS Easy Street Analysis

GISID	Agency ID	Street Number	Block Number	Street Prefix	On Street	From Street	To Street	FunCL Code	FunCL	Pavetype Code	Pavetype	Pavement Width (ft)	Pavement Length (ft)	Add Area (yd2)	Pavement Area (yd2)	Condition Summary: Surface Distress Index (SDI)	Roughness Index (RI)	Structural Index (SI)	Pavement Cndtn Index (PCI)	Strength Rating	Condition Rating	Load Assoc Distress Deducts (LADD)	Non-Load Distress Deducts (NLAD)	PCI Override (OPCI)	OPCI Date	Current Segment PCI (CPCI)	Condition Details: Segment IRI (mm/m)	Deflection Results	Rutting (ACP Only)	L&T Cracking / Linear Crk	Alligator Cracking Divided Slab / Blow Up	Map Crk / Crnr Brk / D Crk	Edge Cracking Joint Spall / Joint Sealant	Distortions / Faulting	Bleeding / Polished Agg	Raveling / Scaling / CAL	Patches / Potholes
2460	2406	5490	30		FARNUM ST	S WASHINGTON ST	S MELROSE ST	4	Local	1	Asphalt	35	330	64	1,348	73	49	80	**65**	Strng	Good	8	19			**65**	5.7	0	10.0	8.3	9.2	10.0	10.0	10.0	9.9	9.1	10.0
2458	2404	5490	40		FARNUM ST	S MELROSE ST	S CONWELL ST	4	Local	1	Asphalt	35	330	64	1,348	58	59	60	**58**	Mod	Fair	18	24			**58**	4.3	0	8.2	8.0	10.0	10.0	10.0	10.0	9.3	9.1	9.9
2456	2402	5490	50		FARNUM ST	S CONWELL ST	S WILSON ST	4	Local	1	Asphalt	35	324	63	1,323	47	52	60	**49**	Mod	Marginal	27	27			**48**	5.3	0	8.9	6.8	9.0	10.0	10.0	10.0	10.0	9.7	9.2
2068	1833	5490	60		FARNUM ST	S WILSON ST	S FENWAY ST	4	Local	1	Asphalt	35	324	63	1,323	53	46	80	**51**	Strng	Fair	14	33			**50**	6.3	0	9.0	6.2	10.0	10.0	10.0	10.0	9.6	9.4
2066	1831	5490	70		FARNUM ST	S FENWAY ST	S KENWOOD ST	4	Local	1	Asphalt	34	324	61	1,285	71	56	60	**66**	Mod	Good	15	13			**65**	4.6	0	8.6	8.6	9.8	10.0	10.0	10.0	10.0	9.6	10.0
2065	1830	5490	80		FARNUM ST	S KENWOOD ST	S ELK ST	4	Local	1	Asphalt	33	324	59	1,247	72	64	60	**69**	Mod	Good	9	19			**69**	3.7	0	9.1	7.9	10.0	10.0	10.0	10.0	10.0	9.6	10.0
2063	1828	5490	90		FARNUM ST	S ELK ST	S LOWELL ST	4	Local	1	Asphalt	33	316	58	1,217	60	49	60	**56**	Mod	Fair	23	17			**56**	5.8	0	9.2	8.3	9.6	10.0	10.0	10.0	9.7	9.7	8.6
2062	1826	5490	100		FARNUM ST	S LOWELL ST	FAIRDALE AVE	4	Local	1	Asphalt	35	798	155	3,259	62	46	80	**57**	Strng	Fair	15	24			**56**	6.2	0	9.8	8.0	9.1	10.0	10.0	10.0	9.3	9.2	9.5
2453	2399	5490	110		FARNUM ST	FAIRDALE AVE	S BEVERLY ST	4	Local	1	Asphalt	35	165	32	674	60	39	60	**53**	Mod	Fair	29	11			**52**	7.6	0	9.3	9.1	8.9	10.0	10.0	10.0	9.3	9.8	8.6
2451	2397	5500	10		FARNUM ST	S BEVERLY ST	S WISCONSIN AVE	4	Local	1	Asphalt	35	341	66	1,392	54	44	80	**51**	Strng	Fair	23	22			**50**	6.6	0	9.1	7.4	9.5	10.0	10.0	10.0	10.0	9.8	8.8
2446	2392	5500	20		FARNUM ST	S WISCONSIN AVE	S NEBRASKA AVE	4	Local	1	Asphalt	35	330	64	1,348	57	53	60	**56**	Mod	Fair	30	13			**55**	5.1	0	9.2	8.5	8.1	10.0	10.0	9.5	10.0	9.8	10.0
2444	2390	5500	30		FARNUM ST	S NEBRASKA AVE	S PENNSYLVANIA AVE	4	Local	1	Asphalt	35	330	64	1,348	49	38	60	**45**	Mod	Marginal	34	17			**45**	7.8	0	9.3	8.0	7.7	10.0	10.0	10.0	10.0	9.8	9.4
2442	2386	5500	40		FARNUM ST	S PENNSYLVANIA AVE	S MISSOURI AVE	4	Local	1	Asphalt	35	329	64	1,343	72	50	60	**65**	Mod	Good	12	15			**64**	5.6	0	10.0	8.3	8.8	10.0	10.0	10.0	10.0	9.7	10.0
5674	252	5500	50		FARNUM ST	MISSOURI AVE	ILLINOIS AVE	4	Local	1	Asphalt	35	335	65	1,368	79	64	60	**74**	Mod	V Good	7	13			**74**	3.7	0	10.0	8.9	9.6	10.0	10.0	10.0	10.0	9.2	9.6
1682	1222	7770	10	N	FENWAY ST	E 1ST ST	E A ST	4	Local	1	Asphalt	44	500	122	2,567	47	39	60	**44**	Mod	Marginal	36	16			**44**	7.6	0	8.8	8.4	7.8	10.0	10.0	10.0	10.0	9.4	9.7
1629	1153	7770	20	N	FENWAY ST	E A ST	PARKING LOT	4	Local	1	Asphalt	42	200	47	980	50	41	60	**47**	Mod	Marginal	34	16			**46**	7.2	0	10.0	8.5	6.7	10.0	10.0	9.8	10.0	9.2	10.0
1557	1037	7780	10	N	FENWAY ST	E C ST	BURLINGTON AVE	4	Local	1	Asphalt	32	564	100	2,106	70	86	30	**75**	Weak	V Good	21	9			**75**	2.0	0	10.0	9.3	8.0	10.0	10.0	9.9	10.0	9.4	10.0
1161	317	10600	10	S	FENWAY ST	E 17TH ST	S WILSON ST	4	Local	1	Asphalt	33	577	106	2,221	31	45	60	**36**	Mod	Poor	51	19			**35**	6.4	0	10.0	8.3	6.4	10.0	10.0	10.0	10.0	9.1	8.1
2764	2789	10600	20	S	FENWAY ST	E 15TH ST	E 17TH ST	4	Local	1	Asphalt	33	655	120	2,522	37	37	60	**37**	Mod	Poor	45	19			**36**	8.0	0	9.3	8.3	7.7	10.0	10.0	9.9	10.0	9.1	8.2
2513	2467	10610	10	S	FENWAY ST	FARNUM ST	E 15TH ST	4	Local	1	Asphalt	32	640	114	2,389	61	43	80	**55**	Strng	Fair	14	25			**55**	6.8	0	10.0	8.1	8.8	10.0	10.0	10.0	10.0	8.2	9.8
2067	1832	10610	20	S	FENWAY ST	E 12TH ST	FARNUM ST	4	Local	1	Asphalt	35	655	127	2,675	55	38	60	**49**	Mod	Marginal	35	11			**49**	7.9	0	9.2	9.0	8.7	10.0	10.0	10.0	9.8	9.7	8.2
1856	1499	10620	10	S	FENWAY ST	E 3RD ST	E 4TH ST	4	Local	1	Asphalt	40	370	82	1,727	55	50	60	**53**	Mod	Fair	31	15			**53**	5.6	0	10.0	8.6	7.5	10.0	10.0	10.0	10.0	9.4	9.3
1820	1437	10620	20	S	FENWAY ST	E 2ND ST	E 3RD ST	4	Local	1	Asphalt	40	500	111	2,333	49	51	60	**50**	Mod	Marginal	27	24			**49**	5.3	0	9.0	8.2	9.1	10.0	10.0	10.0	10.0	8.3	8.9
1748	1325	10630	10	S	FENWAY ST	E 1ST ST	E 2ND ST	4	Local	1	Asphalt	39	500	108	2,275	65	49	60	**60**	Mod	Fair	17	18			**59**	5.6	0	10.0	8.2	9.0	10.0	10.0	10.0	10.0	9.4	9.1
3029	3196	5510	10		FETTERMAN AVE	SKYLARK DR	FLEETWOOD PL	4	Local	1	Asphalt	33	428	78	1,648	62	52	60	**59**	Mod	Fair	21	17			**58**	5.2	0	10.0	9.2	8.4	10.0	10.0	10.0	10.0	8.0	9.4
2956	3066	5510	20		FETTERMAN AVE	BELLAIRE DR	SKYLARK DR	4	Local	1	Asphalt	35	494	96	2,017	89	55	60	**78**	Mod	V Good	4	7			**77**	4.8	0	10.0	9.2	9.6	10.0	10.0	10.0	10.0	9.9	10.0
2862	2935	5510	30		FETTERMAN AVE	DESMET DR	BELLAIRE DR	4	Local	1	Asphalt	35	943	183	3,851	82	75	60	**80**	Mod	V Good	2	15			**79**	2.7	0	10.0	8.7	9.8	10.0	10.0	10.0	10.0	9.1	10.0
2733	2751	5520	10		FETTERMAN AVE	COULTER DR	DESMET DR	4	Local	1	Asphalt	33	805	148	3,099	78	67	60	**74**	Mod	V Good	9	13			**74**	3.4	0	10.0	8.6	9.1	10.0	10.0	10.0	10.0	9.6	10.0
1339	636	5530	10		FLEETWOOD PL	FREMONT AVE	KEARNEY AVE	4	Local	1	Asphalt	29	226	36	765	82	58	60	**74**	Mod	V Good	6	12			**74**	4.4	0	10.0	8.5	9.7	10.0	10.0	10.0	10.0	10.0	9.6
3031	3199	5530	20		FLEETWOOD PL	FETTERMAN AVE	ALLEY CENTER LINE	4	Local	1	Asphalt	29	249	40	842	60	57	60	**59**	Mod	Fair	27	14			**58**	4.5	0	10.0	8.3	7.9	10.0	10.0	10.0	10.0	10.0	9.3
3028	3195	5530	30		FLEETWOOD PL	OCONNELL	FETTERMAN AVE	4	Local	1	Asphalt	36	327	65	1,373	64	60	60	**63**	Mod	Good	30	6			**62**	4.2	0	10.0	9.2	7.7	10.0	10.0	10.0	10.0	10.0	9.1
2972	3086	5530	40		FLEETWOOD PL	KIT CARSON AVE	OCONNELL	4	Local	1	Asphalt	37	582	120	2,512	21	37	60	**26**	Mod	Poor	55	24			**26**	8.1	0	10.0	7.5	6.6	10.0	10.0	9.7	10.0	9.3	7.6
1154	308	5540	10		FONTENELLE	PATHFINDER	BEGONIA	4	Local	1	Asphalt	35	690	134	2,818	51	37	60	**46**	Mod	Marginal	31	19			**46**	8.1	0	8.7	8.5	8.5	10.0	10.0	9.5	10.0	8.8	10.0
7741	1208	7790	10	N	FOREST DR	PRIVATE DR	S FOREST DR	4	Local	1	Asphalt	36	288	58	1,210	38	53	60	**43**	Mod	Marginal	37	25			**42**	5.2	0	9.0	7.1	7.3	10.0	10.0	10.0	10.0	9.7	10.0
6634	1185	7790	20	N	FOREST DR	PRIVATE DR	PRIVATE DR	4	Local	1	Asphalt	36	269	54	1,130	30	49	60	**36**	Mod	Poor	43	26			**36**	5.8	0	8.2	6.9	7.5	10.0	10.0	9.9	10.0	9.7	10.0
6623	1122	7790	40	N	FOREST DR	PRIVATE DR	PRIVATE DR	4	Local	1	Asphalt	37	171	35	738	31	54	60	**39**	Mod	Poor	42	26			**38**	5.0	0	8.5	6.9	7.2	10.0	10.0	10.0	10.0	9.7	10.0
6614	1102	7790	60	N	FOREST DR	PRIVATE DR	PRIVATE DR	4	Local	1	Asphalt	37	162	33	699	29	54	60	**37**	Mod	Poor	45	25			**37**	5.0	0	8.5	7.1	6.9	10.0	10.0	10.0	10.0	9.7	10.0
6604	1083	7790	70	N	FOREST DR	PRIVATE DR	PROVENCE CT	4	Local	1	Asphalt	53	271	80	1,676	45	51	60	**47**	Mod	Marginal	35	19			**46**	5.5	0	10.0	7.8	6.8	10.0	10.0	10.0	10.0	9.7	9.6
1582	1064	7790	80	N	FOREST DR	PROVENCE CT	DEAD END	4	Local	1	Asphalt	53	156	46	965	48	50	60	**49**	Mod	Marginal	27	25			**48**	5.5	0	10.0	7.4	8.5	10.0	10.0	10.0	10.0	9.2	8.5
4392	6185	10640	10	S	FOREST DR	E 12TH ST	E 15TH ST	4	Local	1	Asphalt	33	1,298	238	4,997	48	51	60	**49**	Mod	Marginal	29	23			**48**	5.4	0	10.0	7.6	7.2	10.0	10.0	9.9	10.0	9.3	10.0
1128	271	10650	10	S	FOREST DR	HAZELWOOD DR	E 12TH ST	4	Local	1	Asphalt	34	457	86	1,813	45	51	60	**47**	Mod	Marginal	35	21			**46**	5.3	0	10.0	7.7	7.5	10.0	10.0	10.0	10.0	9.6	8.8
1991	1700	10650	20	S	FOREST DR	IVY LN	HAZELWOOD DR	4	Local	1	Asphalt	32	421	75	1,572	60	68	60	**63**	Mod	Good	20	21			**62**	3.3	0	10.0	7.7	8.7	10.0	10.0	10.0	10.0	9.6	9.1
1974	1680	10650	30	S	FOREST DR	DEAD END	IVY LN	4	Local	1	Asphalt	34	273	52	1,083	65	54	80	**61**	Strng	Good	0	35			**61**	4.9	0	10.0	6.2	10.0	10.0	10.0	10.0	10.0	9.2	10.0
4324	5961	10660	10	S	FOREST DR	BIG HORN ST	E 8TH ST	4	Local	1	Asphalt	32	255	45	952	57	19	80	**44**	Strng	Marginal	24	19			**44**	13.6	0	9.2	8.3	9.1	10.0	10.0	9.3	10.0	9.1	9.7
1107	217	10660	20	S	FOREST DR	SWANTON AVE	BIG HORN ST	4	Local	1	Asphalt	33	339	62	1,305	36	24	80	**32**	Strng	Poor	40	22			**32**	11.8	0	8.7	7.9	9.0	10.0	10.0	9.4	10.0	9.0	8.3
1941	1634	10660	30	S	FOREST DR	WASHAKIE ST	SWANTON AVE	4	Local	1	Asphalt	33	706	129	2,718	64	45	80	**58**	Strng	Fair	10	25			**57**	6.3	0	10.0	7.6	9.8	10.0	10.0	10.0	10.0	8.9	9.0
1496	931	10660	40	S	FOREST DR	GANNETT ST	WASHAKIE ST	4	Local	1	Asphalt	32	274	49	1,023	37	32	60	**35**	Mod	Poor	40	23			**35**	9.3	0	10.0	7.8	6.9	10.0	10.0	10.0	10.0	9.0	8.9
1787	1378	10660	50	S	FOREST DR	MEDICINE BOW ST	GANNETT ST	4	Local	1	Asphalt	32	271	48	1,012	45	35	80	**42**	Strng	Marginal	33	22			**41**	8.6	0	10.0	8.0	7.0	10.0	10.0	10.0	10.0	8.9	9.6
1453	846	10660	60	S	FOREST DR	TETON ST	MEDICINE BOW ST	4	Local	1	Asphalt	31	266	46	962	37	39	60	**38**	Mod	Poor	46	17			**37**	7.7	0	10.0	8.5	6.9	10.0	10.0	9.1	10.0	9.1	8.9
1766	1352	10660	70	S	FOREST DR	CLOUD ST	TETON ST	4	Local	1	Asphalt	33	247	45	951	51	23	80	**42**	Strng	Marginal	31	18			**41**	12.0	0	10.0	8.5	6.9	10.0	10.0	10.0	10.0	8.9	10.0
1282	556	10660	80	S	FOREST DR	E 2ND ST	CLOUD ST	4	Local	1	Asphalt	34	66	12	262	58	10	80	**42**	Strng	Marginal	30	12			**42**	17.6	0	10.0	8.5	7.0	10.0	10.0	10.0	10.0	10.0	10.0
1274	546	10670	10	S	FOREST DR	E 2ND ST	TRIGOOD DR	4	Local	1	Asphalt	56	251	78	1,640	49	37	60	**45**	Mod	Marginal	33	18			**44**	8.1	0	10.0	7.9	7.7	10.0	10.0	10.0	10.0	9.8	8.7
4774	6603	10670	20	S	FOREST DR	N FOREST DR	TRIGOOD DR	4	Local	1	Asphalt	37	167	34	721	32	52	60	**39**	Mod	Poor	40	27			**38**	5.2	0	10.0	6.8	6.2	10.0	10.0	10.0	10.0	9.7	9.8
3108	3298	5550	10		FORGET ME NOT	SUNFLOWER	MORNING GLORY	4	Local	1	Asphalt	31	660	114	2,387	54	51	60	**53**	Mod	Fair	27	18			**52**	5.4	0	9.5	8.5	8.1	10.0	10.0	10.0	10.0	8.9	9.6
6315	700001	5560	10		FORT CASPAR RD	WYOMING BLVD	MILLER ST	4	Local	1	Asphalt	21	592	69	1,450	64	66	60	**65**	Mod	Good	19	16			**64**	3.5	0	10.0	8.7	10.0	10.0	10.0	10.0	10.0	8.9	7.6
5017	11842	5560	20		FORT CASPAR RD	WYOMING BLVD	MILLER ST	4	Local	1	Asphalt	35	592	115	2,417	47	69	60	**54**	Mod	Fair	32	21			**54**	3.2	0	10.0	7.8	7.6	10.0	10.0	10.0	10.0	9.4	9.0
1552	1030	5570	10		FOSTER RD	CIRCLE DR	ENGLISH AVE	4	Local	1	Asphalt	37	884	182	3,816	58	47	60	**54**	Mod	Fair	27	16			**54**	6.1	0	9.5	9.2	8.7	10.0	10.0	9.7	10.0	8.3	9.1
1368	688	5570	20		FOSTER RD	ENGLISH AVE	CIRCLE DR	4	Local	1	Asphalt	33	787	144	3,030	70	60	60	**67**	Mod	Good	11	19			**66**	4.2	0	10.0	8.5	9.8	10.0	10.0	10.0	10.0	8.8	8.9
4755	6081	5570	30		FOSTER RD	CIRCLE DR	N GLEN RD	4	Local	1	Asphalt	34	1,697	321	6,731	29	45	60	**34**	Mod	Poor	57	14			**34**	6.5	0	9.5	8.8	7.1	10.0	10.0	9.7	10.0	9.2	7.3
4754	6596	5570	40		FOSTER RD	CIRCLE DR	N GLEN RD	4	Local	1	Asphalt	34	286	54	1,134	66	58	80	**63**	Strng	Good	10	24			**63**	4.4	0	10.0	7.7	10.0	10.0	10.0	10.0	10.0	8.9	8.8
6089	50105	5580	10		FOUNTAIN LN	W 58TH ST	W 59TH ST	4	Local	1	Asphalt	34	278	53	1,103	86	49	60	**74**	Mod	V Good	12	2			**73**	5.7	0	10.0	10.0	10.0	10.0	10.0	8.3	10.0	9.6	10.0
2926	3030	5590	10		FOX	W 45TH ST	EAGLE DR	4	Local	1	Asphalt	30	290	48	1,015	80	43	80	**68**	Strng	Good	6	14			**67**	6.8	0	10.0	8.5	9.4	10.0	10.0	10.0	10.0	9.6	10.0
3618	4202	5590	20		FOX	EAGLE DR	OTTER	4	Local	1	Asphalt	29	239	39	809	44	45	80	**44**	Strng	Marginal	29	27			**44**	6.4	0	10.0	7.2	7.1	10.0	10.0	10.0	10.0	9.1	10.0
3512	4016	5590	30		FOX	OTTER	KODIAK	4	Local	1	Asphalt	29	250	40	846	44	52	60	**47**	Mod	Marginal	32	24			**46**	5.2	0	10.0	7.3	7.4	10.0	10.0	10.0	10.0	9.6	9.3
3605	4183	5590	40		FOX	KODIAK	GRIZZLY	4	Local	1	Asphalt	29	251	40	849	46	56	60	**49**	Mod	Marginal	28	25			**49**	4.7	0	10.0	7.2	7.2	10.0	10.0	10.0	10.0	9.5	10.0
3581	4152	5590	50		FOX	GRIZZLY	BEAVER	4	Local	1	Asphalt	29	250	40	846	46	58	60	**50**	Mod	Fair	30	25			**49**	4.4	0	10.0	7.2	7.5	10.0	10.0	10.0	10.0	9.5	9.4
3564	4124	5590	60		FOX	BEAVER	W 40TH ST	4	Local	1	Asphalt	29	322	52	1,089	45	46	60	**45**	Mod	Marginal	33	23			**45**	6.3	0	9.9	7.5	7.3	10.0	10.0	10.0	10.0	9.5	9.4
4510	5935	5590	70		FOX	W 40TH ST	W 39TH ST	4	Local	1	Asphalt	29	453	73	1,533	59	43	80	**54**	Strng	Fair	21	19			**53**	6.8	0	8.8	7.8	9.5	10.0	10.0	9.9	10.0	9.7	9.5
4509	5938	5590	80		FOX	W 38TH ST	W 39TH ST	4	Local	1	Asphalt	30	344	57	1,204	75	42	60	**64**	Mod	Good	11	14			**64**	7.0	0	9.2	8.5	9.7	10.0	10.0	10.0	10.0	9.6	10.0
3128	3337	5600	10		FRANCES ST	E 21 ST	CUL-DE-SAC	4	Local	1	Asphalt	37	443	90	1,889	48	22	80	**39**	Strng	Poor	32	18			**39**	12.3	0	10.0	8.4	8.1	10.0	9.5	10.0	10.0	9.1	8.6
4505	6473	5610	10		FREEDOM CIR	E 25TH ST	E 25TH ST	4	Local	1	Asphalt	29	1,412	227	4,777	86	70	60	**81**	Mod	V Good	9	4			**80**	3.1	0	10.0	9.9	10.0	10.0	10.0	9.9	10.0	9.4	8.9
2187	2012	5630	10		FREMONT AVE	CY AVE	WINDSOR PL	4	Local	1	Asphalt	33	216	40	832	82	54	60	**73**	Mod	V Good	3	16			**72**	5.0	0	10.0	8.1	9.7	10.0	10.0	10.0	10.0	9.9	10.0
3069	3250	5630	20		FREMONT AVE	FLEETWOOD PL	WINDSOR	4	Local	1	Asphalt	30	250	42	875	86	75	60	**82**	Mod	V Good	7	8			**82**	2.8	0	10.0	9.1	9.3	10.0	10.0	10.0	10.0	9.9	10.0
1331	626	5630	30		FREMONT AVE	BELLAIRE DR	FLEETWOOD PL	4	Local	1	Asphalt	30	991	165	3,469	86	57	60	**76**	Mod	V Good	9	5			**76**	4.5	0	10.0	9.4	10.0	10.0	10.0	10.0	10.0	10.0	8.9
2870	2946	5630	40		FREMONT AVE	DESMET DR	BELLAIRE DR	4	Local	1	Asphalt	30	961	160	3,364	75	60	60	**70**	Mod	V Good	12	14			**69**	4.2	0	10.0	8.5	8.9	10.0	10.0	9.9	10.0	9.7	10.0
2739	2757	5640	10		FREMONT AVE	COULTER DR	DESMET DR	4	Local	1	Asphalt	30	800	133	2,800	84	55	60	**74**	Mod	V Good	1	16			**74**	4.9	0	10.0	8.6	10.0	10.0	10.0	9.9	9.0	10.0	10.0
1474	873	4980	10	E	G ST	N CENTER ST	N WOLCOTT ST	4	Local	1	Asphalt	36	359	72	1,508	60	56	60	**59**	Mod	Fair	34	7			**58**	4.6	0	10.0	9.4	7.3	10.0	10.0	9.5	10.0	9.6	9.6
1473	872	4980	20	E	G ST	N WOLCOTT ST	N DURBIN ST	4	Local	1	Asphalt	32	480	85	1,792	83	54	80	**73**	Strng	V Good	0	17			**73**	4.9	0	10.0	8.3	10.0	10.0	10.0	10.0	10.0	9.3	10.0
1475	874	14580	10	W	G ST	N CENTER ST	DEAD END	4	Local	1	Asphalt	31	465	80	1,682	60	68	60	**63**	Mod	Good	28	11			**62**	3.4	0	10.0	8.9	8.0	10.0	10.0	8.8	10.0	9.6	10.0

IMS Easy Street Analysis

																	Peripheral Concrete				Zone Summary							Project Summary				
GISID	Agency ID	Street Number	Block Number	Street Prefix	On Street	From Street	To Street	FunCL Code	FunCL	Pavetype Code	Pavetype	Pavement Width (ft)	Pavement Length (ft)	Add Area (yd2)	Pavement Area (yd2)	Sidewalk Length (ft)	Sidewalk Area (yd2)	Curb & Gutter Length (ft)	Estimated Ramp Count	Zone Name	Zone Code	Zone Length (ft)	Zone Current PCI	Zone Backlog (%)	Zone Network Index	Zone Rank	Project ID	Project Description	Project Block Count	Project Length (ft)	Project Area (yd2)
2460	2406	5490	30		FARNUM ST	S WASHINGTON ST	S MELROSE ST	4	Local	1	Asphalt	35	330	64	1,348	0	0	0	0	Zone 1	10	1,506,396	59	14	51	1	**7760**	7760 - FARNUM ST + Others	8	3,328	13,680
2458	2404	5490	40		FARNUM ST	S MELROSE ST	S CONWELL ST	4	Local	1	Asphalt	35	330	64	1,348	0	0	0	0	Zone 1	10	1,506,396	59	14	51	1	**7820**	7820 - WILSON ST + Others	4	1,947	7,645
2456	2402	5490	50		FARNUM ST	S CONWELL ST	S WILSON ST	4	Local	1	Asphalt	35	324	63	1,323	0	0	0	0	Zone 1	10	1,506,396	59	14	51	1	**7820**	7820 - WILSON ST + Others	4	1,947	7,645
2068	1833	5490	60		FARNUM ST	S WILSON ST	S FENWAY ST	4	Local	1	Asphalt	35	324	63	1,323	0	0	0	0	Zone 1	10	1,506,396	59	14	51	1	**7800**	7800 - ELK ST + Others	8	4,528	17,663
2066	1831	5490	70		FARNUM ST	S FENWAY ST	S KENWOOD ST	4	Local	1	Asphalt	34	324	61	1,285	0	0	0	0	Zone 1	10	1,506,396	59	14	51	1	**7760**	7760 - FARNUM ST + Others	8	3,328	13,680
2065	1830	5490	80		FARNUM ST	S KENWOOD ST	S ELK ST	4	Local	1	Asphalt	33	324	59	1,247	0	0	0	0	Zone 1	10	1,506,396	59	14	51	1	**7760**	7760 - FARNUM ST + Others	8	3,328	13,680
2063	1828	5490	90		FARNUM ST	S ELK ST	S LOWELL ST	4	Local	1	Asphalt	33	316	58	1,217	0	0	0	0	Zone 1	10	1,506,396	59	14	51	1	**7800**	7800 - ELK ST + Others	8	4,528	17,663
2062	1826	5490	100		FARNUM ST	S LOWELL ST	FAIRDALE AVE	4	Local	1	Asphalt	35	798	155	3,259	0	0	0	0	Zone 1	10	1,506,396	59	14	51	1	**7700**	7700 - LOWELL ST + Others	6	3,342	12,863
2453	2399	5490	110		FARNUM ST	FAIRDALE AVE	S BEVERLY ST	4	Local	1	Asphalt	35	165	32	674	0	0	0	0	Zone 1	10	1,506,396	59	14	51	1	**7700**	7700 - LOWELL ST + Others	6	3,342	12,863
2451	2397	5500	10		FARNUM ST	S BEVERLY ST	S WISCONSIN AVE	4	Local	1	Asphalt	35	341	66	1,392	0	0	0	0	Zone 1	10	1,506,396	59	14	51	1	**7840**	7840 - FARNUM ST + Others	8	3,966	15,496
2446	2392	5500	20		FARNUM ST	S WISCONSIN AVE	S NEBRASKA AVE	4	Local	1	Asphalt	35	330	64	1,348	0	0	0	0	Zone 1	10	1,506,396	59	14	51	1	**7840**	7840 - FARNUM ST + Others	8	3,966	15,496
2444	2390	5500	30		FARNUM ST	S NEBRASKA AVE	S PENNSYLVANIA AVE	4	Local	1	Asphalt	35	330	64	1,348	0	0	0	0	Zone 1	10	1,506,396	59	14	51	1	**7780**	7780 - PENNSYLVANIA AVE + Others	4	1,730	7,084
2442	2386	5500	40		FARNUM ST	S PENNSYLVANIA AVE	S MISSOURI AVE	4	Local	1	Asphalt	35	329	64	1,343	0	0	0	0	Zone 1	10	1,506,396	59	14	51	1	**7840**	7840 - FARNUM ST + Others	8	3,966	15,496
5674	252	5500	50		FARNUM ST	MISSOURI AVE	ILLINOIS AVE	4	Local	1	Asphalt	35	335	65	1,368	0	0	0	0	Zone 1	10	1,506,396	59	14	51	1	**7840**	7840 - FARNUM ST + Others	8	3,966	15,496
1682	1222	7770	10	N	FENWAY ST	E 1ST ST	E A ST	4	Local	1	Asphalt	44	500	122	2,567	0	0	0	0	Zone 1	10	1,506,396	59	14	51	1	**9720**	9720 - ELK ST + Others	5	1,927	9,273
1629	1153	7770	20	N	FENWAY ST	E A ST	PARKING LOT	4	Local	1	Asphalt	42	200	47	980	0	0	0	0	Zone 1	10	1,506,396	59	14	51	1	**9720**	9720 - ELK ST + Others	5	1,927	9,273
1557	1037	7780	10	N	FENWAY ST	E C ST	BURLINGTON AVE	4	Local	1	Asphalt	32	564	100	2,106	0	0	0	0	Zone 1	10	1,506,396	59	14	51	1	**9800**	9800 - KENWOOD ST + Others	3	1,750	6,398
1161	317	10600	10	S	FENWAY ST	E 17TH ST	S WILSON ST	4	Local	1	Asphalt	33	577	106	2,221	0	0	0	0	Zone 1	10	1,506,396	59	14	51	1	**5200**	5200 - FENWAY ST + Others	3	1,556	5,953
2764	2789	10600	20	S	FENWAY ST	E 15TH ST	E 17TH ST	4	Local	1	Asphalt	33	655	120	2,522	0	0	0	0	Zone 1	10	1,506,396	59	14	51	1	**5200**	5200 - FENWAY ST + Others	3	1,556	5,953
2513	2467	10610	10	S	FENWAY ST	FARNUM ST	E 15TH ST	4	Local	1	Asphalt	32	640	114	2,389	0	0	0	0	Zone 1	10	1,506,396	59	14	51	1	**7800**	7800 - ELK ST + Others	8	4,528	17,663
2067	1832	10610	20	S	FENWAY ST	E 12TH ST	FARNUM ST	4	Local	1	Asphalt	35	655	127	2,675	0	0	0	0	Zone 1	10	1,506,396	59	14	51	1	**7800**	7800 - ELK ST + Others	8	4,528	17,663
1856	1499	10620	10	S	FENWAY ST	E 3RD ST	E 4TH ST	4	Local	1	Asphalt	40	370	82	1,727	0	0	0	0	Zone 1	10	1,506,396	59	14	51	1	**11400**	11400 - FENWAY ST + Others	5	2,238	10,210
1820	1437	10620	20	S	FENWAY ST	E 2ND ST	E 3RD ST	4	Local	1	Asphalt	40	500	111	2,333	0	0	0	0	Zone 1	10	1,506,396	59	14	51	1	**11400**	11400 - FENWAY ST + Others	5	2,238	10,210
1748	1325	10630	10	S	FENWAY ST	E 1ST ST	E 2ND ST	4	Local	1	Asphalt	39	500	108	2,275	0	0	0	0	Zone 1	10	1,506,396	59	14	51	1	**11400**	11400 - FENWAY ST + Others	5	2,238	10,210
3029	3196	5510	10		FETTERMAN AVE	SKYLARK DR	FLEETWOOD PL	4	Local	1	Asphalt	33	428	78	1,648	0	0	0	0	Zone 1	10	1,506,396	59	14	51	1	**7860**	7860 - FLEETWOOD PL + Others	4	1,377	5,821
2956	3066	5510	20		FETTERMAN AVE	BELLAIRE DR	SKYLARK DR	4	Local	1	Asphalt	35	494	96	2,017	0	0	0	0	Zone 1	10	1,506,396	59	14	51	1	**1800**	1800 - FETTERMAN AVE + Others	10	4,503	16,909
2862	2935	5510	30		FETTERMAN AVE	DESMET DR	BELLAIRE DR	4	Local	1	Asphalt	35	943	183	3,851	0	0	0	0	Zone 1	10	1,506,396	59	14	51	1	**1800**	1800 - FETTERMAN AVE + Others	10	4,503	16,909
2733	2751	5520	10		FETTERMAN AVE	COULTER DR	DESMET DR	4	Local	1	Asphalt	33	805	148	3,099	0	0	0	0	Zone 1	10	1,506,396	59	14	51	1	**3780**	3780 - COULTER DR + Others	10	4,139	15,255
1339	636	5530	10		FLEETWOOD PL	FREMONT AVE	KEARNEY AVE	4	Local	1	Asphalt	29	226	36	765	0	0	0	0	Zone 1	10	1,506,396	59	14	51	1	**7900**	7900 - LARAMIE AVE + Others	11	4,910	17,160
3031	3199	5530	20		FLEETWOOD PL	FETTERMAN AVE	ALLEY CENTER LINE	4	Local	1	Asphalt	29	249	40	842	0	0	0	0	Zone 1	10	1,506,396	59	14	51	1	**7860**	7860 - FLEETWOOD PL + Others	4	1,377	5,821
3028	3195	5530	30		FLEETWOOD PL	OCONNELL	FETTERMAN AVE	4	Local	1	Asphalt	36	327	65	1,373	0	0	0	0	Zone 1	10	1,506,396	59	14	51	1	**7860**	7860 - FLEETWOOD PL + Others	4	1,377	5,821
2972	3086	5530	40		FLEETWOOD PL	KIT CARSON AVE	OCONNELL	4	Local	1	Asphalt	37	582	120	2,512	0	0	0	0	Zone 1	10	1,506,396	59	14	51	1	**7880**	7880 - KIT CARSON AVE + Others	3	1,699	6,743
1154	308	5540	10		FONTENELLE	PATHFINDER	BEGONIA	4	Local	1	Asphalt	35	690	134	2,818	0	0	0	0	Zone 1	10	1,506,396	59	14	51	1	**1680**	1680 - BOYSEN + Others	4	2,274	9,751
7741	1208	7790	10	N	FOREST DR	PRIVATE DR	S FOREST DR	4	Local	1	Asphalt	36	288	58	1,210	0	0	0	0	Zone 1	10	1,506,396	59	14	51	1	**9820**	9820 - FOREST DR + Others	9	2,293	11,627
6634	1185	7790	20	N	FOREST DR	PRIVATE DR	PRIVATE DR	4	Local	1	Asphalt	36	269	54	1,130	0	0	0	0	Zone 1	10	1,506,396	59	14	51	1	**9820**	9820 - FOREST DR + Others	9	2,293	11,627
6623	1122	7790	40	N	FOREST DR	PRIVATE DR	PRIVATE DR	4	Local	1	Asphalt	37	171	35	738	0	0	0	0	Zone 1	10	1,506,396	59	14	51	1	**9820**	9820 - FOREST DR + Others	9	2,293	11,627
6614	1102	7790	60	N	FOREST DR	PRIVATE DR	PRIVATE DR	4	Local	1	Asphalt	37	162	33	699	0	0	0	0	Zone 1	10	1,506,396	59	14	51	1	**9820**	9820 - FOREST DR + Others	9	2,293	11,627
6604	1083	7790	70	N	FOREST DR	PRIVATE DR	PROVENCE CT	4	Local	1	Asphalt	53	271	80	1,676	0	0	0	0	Zone 1	10	1,506,396	59	14	51	1	**9820**	9820 - FOREST DR + Others	9	2,293	11,627
1582	1064	7790	80	N	FOREST DR	PROVENCE CT	DEAD END	4	Local	1	Asphalt	53	156	46	965	0	0	0	0	Zone 1	10	1,506,396	59	14	51	1	**9820**	9820 - FOREST DR + Others	9	2,293	11,627
4392	6185	10640	10	S	FOREST DR	E 12TH ST	E 15TH ST	4	Local	1	Asphalt	33	1,298	238	4,997	0	0	0	0	Zone 1	10	1,506,396	59	14	51	1	**8120**	8120 - FOREST DR + Others	3	3,823	14,716
1128	271	10650	10	S	FOREST DR	HAZELWOOD DR	E 12TH ST	4	Local	1	Asphalt	34	457	86	1,813	0	0	0	0	Zone 1	10	1,506,396	59	14	51	1	**8400**	8400 - FOREST DR + Others	5	2,297	8,880
1991	1700	10650	20	S	FOREST DR	IVY LN	HAZELWOOD DR	4	Local	1	Asphalt	32	421	75	1,572	0	0	0	0	Zone 1	10	1,506,396	59	14	51	1	**8400**	8400 - FOREST DR + Others	5	2,297	8,880
1974	1680	10650	30	S	FOREST DR	DEAD END	IVY LN	4	Local	1	Asphalt	34	273	52	1,083	0	0	0	0	Zone 1	10	1,506,396	59	14	51	1	**8400**	8400 - FOREST DR + Others	5	2,297	8,880
4324	5961	10660	10	S	FOREST DR	BIG HORN ST	E 8TH ST	4	Local	1	Asphalt	32	255	45	952	0	0	0	0	Zone 1	10	1,506,396	59	14	51	1	**11420**	11420 - SEMINOE ST + Others	5	1,935	7,219
1107	217	10660	20	S	FOREST DR	SWANTON AVE	BIG HORN ST	4	Local	1	Asphalt	33	339	62	1,305	0	0	0	0	Zone 1	10	1,506,396	59	14	51	1	**11420**	11420 - SEMINOE ST + Others	5	1,935	7,219
1941	1634	10660	30	S	FOREST DR	WASHAKIE ST	SWANTON AVE	4	Local	1	Asphalt	33	706	129	2,718	0	0	0	0	Zone 1	10	1,506,396	59	14	51	1	**8020**	8020 - FOREST DR + Others	7	2,504	9,472
1496	931	10660	40	S	FOREST DR	GANNETT ST	WASHAKIE ST	4	Local	1	Asphalt	32	274	49	1,023	0	0	0	0	Zone 1	10	1,506,396	59	14	51	1	**8020**	8020 - FOREST DR + Others	7	2,504	9,472
1787	1378	10660	50	S	FOREST DR	MEDICINE BOW ST	GANNETT ST	4	Local	1	Asphalt	32	271	48	1,012	0	0	0	0	Zone 1	10	1,506,396	59	14	51	1	**3560**	3560 - FOREST DR + Others	6	1,433	4,955
1453	846	10660	60	S	FOREST DR	TETON ST	MEDICINE BOW ST	4	Local	1	Asphalt	31	266	46	962	0	0	0	0	Zone 1	10	1,506,396	59	14	51	1	**3560**	3560 - FOREST DR + Others	6	1,433	4,955
1766	1352	10660	70	S	FOREST DR	CLOUD ST	TETON ST	4	Local	1	Asphalt	33	247	45	951	0	0	0	0	Zone 1	10	1,506,396	59	14	51	1	**3560**	3560 - FOREST DR + Others	6	1,433	4,955
1282	556	10660	80	S	FOREST DR	E 2ND ST	CLOUD ST	4	Local	1	Asphalt	34	66	12	262	0	0	0	0	Zone 1	10	1,506,396	59	14	51	1	**3560**	3560 - FOREST DR + Others	6	1,433	4,955
1274	546	10670	10	S	FOREST DR	E 2ND ST	TRIGOOD DR	4	Local	1	Asphalt	56	251	78	1,640	0	0	0	0	Zone 1	10	1,506,396	59	14	51	1	**9820**	9820 - FOREST DR + Others	9	2,293	11,627
4774	6603	10670	20	S	FOREST DR	N FOREST DR	TRIGOOD DR	4	Local	1	Asphalt	37	167	34	721	0	0	0	0	Zone 1	10	1,506,396	59	14	51	1	**9820**	9820 - FOREST DR + Others	9	2,293	11,627
3108	3298	5550	10		FORGET ME NOT	SUNFLOWER	MORNING GLORY	4	Local	1	Asphalt	31	660	114	2,387	0	0	0	0	Zone 1	10	1,506,396	59	14	51	1	**7920**	7920 - SUNFLOWER + Others	4	2,575	9,439
6315	700001	5560	10		FORT CASPAR RD	WYOMING BLVD	MILLER ST	4	Local	1	Asphalt	21	592	69	1,450	0	0	0	0	Zone 1	10	1,506,396	59	14	51	1	**7940**	7940 - FORT CASPAR RD + Others	5	2,822	7,877
5017	11842	5560	20		FORT CASPAR RD	WYOMING BLVD	MILLER ST	4	Local	1	Asphalt	35	592	115	2,417	0	0	0	0	Zone 1	10	1,506,396	59	14	51	1	**7940**	7940 - FORT CASPAR RD + Others	5	2,822	7,877
1552	1030	5570	10		FOSTER RD	CIRCLE DR	ENGLISH AVE	4	Local	1	Asphalt	37	884	182	3,816	0	0	0	0	Zone 1	10	1,506,396	59	14	51	1	**3500**	3500 - GLENN RD + Others	5	4,065	15,663
1368	688	5570	20		FOSTER RD	ENGLISH AVE	CIRCLE DR	4	Local	1	Asphalt	33	787	144	3,030	0	0	0	0	Zone 1	10	1,506,396	59	14	51	1	**3480**	3480 - CIRCLE DR + Others	7	4,442	17,119
4755	6081	5570	30		FOSTER RD	CIRCLE DR	N GLEN RD	4	Local	1	Asphalt	34	1,697	321	6,731	0	0	0	0	Zone 1	10	1,506,396	59	14	51	1	**7560**	7560 - FOSTER RD + Others	2	2,107	8,357
4754	6596	5570	40		FOSTER RD	CIRCLE DR	N GLEN RD	4	Local	1	Asphalt	34	286	54	1,134	0	0	0	0	Zone 1	10	1,506,396	59	14	51	1	**3480**	3480 - CIRCLE DR + Others	7	4,442	17,119
6089	50105	5580	10		FOUNTAIN LN	W 58TH ST	W 59TH ST	4	Local	1	Asphalt	34	278	53	1,103	0	0	0	0	Zone 1	10	1,506,396	59	14	51	1	**7960**	7960 - GOODSTEIN DR + Others	13	4,245	18,717
2926	3030	5590	10		FOX	W 45TH ST	EAGLE DR	4	Local	1	Asphalt	30	290	48	1,015	0	0	0	0	Zone 1	10	1,506,396	59	14	51	1	**7460**	7460 - 45TH ST + Others	7	2,566	10,045
3618	4202	5590	20		FOX	EAGLE DR	OTTER	4	Local	1	Asphalt	29	239	39	809	0	0	0	0	Zone 1	10	1,506,396	59	14	51	1	**3000**	3000 - FOX + Others	6	1,556	6,037
3512	4016	5590	30		FOX	OTTER	KODIAK	4	Local	1	Asphalt	29	250	40	846	0	0	0	0	Zone 1	10	1,506,396	59	14	51	1	**3000**	3000 - FOX + Others	6	1,556	6,037
3605	4183	5590	40		FOX	KODIAK	GRIZZLY	4	Local	1	Asphalt	29	251	40	849	0	0	0	0	Zone 1	10	1,506,396	59	14	51	1	**3000**	3000 - FOX + Others	6	1,556	6,037
3581	4152	5590	50		FOX	GRIZZLY	BEAVER	4	Local	1	Asphalt	29	250	40	846	0	0	0	0	Zone 1	10	1,506,396	59	14	51	1	**1620**	1620 - FOX + Others	6	2,031	7,748
3564	4124	5590	60		FOX	BEAVER	W 40TH ST	4	Local	1	Asphalt	29	322	52	1,089	0	0	0	0	Zone 1	10	1,506,396	59	14	51	1	**1620**	1620 - FOX + Others	6	2,031	7,748
4510	5935	5590	70		FOX	W 40TH ST	W 39TH ST	4	Local	1	Asphalt	29	453	73	1,533	0	0	0	0	Zone 1	10	1,506,396	59	14	51	1	**1620**	1620 - FOX + Others	6	2,031	7,748
4509	5938	5590	80		FOX	W 38TH ST	W 39TH ST	4	Local	1	Asphalt	30	344	57	1,204	0	0	0	0	Zone 1	10	1,506,396	59	14	51	1	**7980**	7980 - 38TH ST + Others	6	3,804	14,475
3128	3337	5600	10		FRANCES ST	E 21 ST	CUL-DE-SAC	4	Local	1	Asphalt	37	443	90	1,889	0	0	0	0	Zone 1	10	1,506,396	59	14	51	1	**5620**	5620 - 21ST ST + Others	12	3,396	13,147
4505	6473	5610	10		FREEDOM CIR	E 25TH ST	E 25TH ST	4	Local	1	Asphalt	29	1,412	227	4,777	0	0	0	0	Zone 1	10	1,506,396	59	14	51	1	**1280**	1280 - FREEDOM CIR + Others	9	5,527	19,609
2187	2012	5630	10		FREMONT AVE	CY AVE	WINDSOR PL	4	Local	1	Asphalt	33	216	40	832	0	0	0	0	Zone 1	10	1,506,396	59	14	51	1	**7900**	7900 - LARAMIE AVE + Others	11	4,910	17,160
3069	3250	5630	20		FREMONT AVE	FLEETWOOD PL	WINDSOR	4	Local	1	Asphalt	30	250	42	875	0	0	0	0	Zone 1	10	1,506,396	59	14	51	1	**7900**	7900 - LARAMIE AVE + Others	11	4,910	17,160
1331	626	5630	30		FREMONT AVE	BELLAIRE DR	FLEETWOOD PL	4	Local	1	Asphalt	30	991	165	3,469	0	0	0	0	Zone 1	10	1,506,396	59	14	51	1	**7900**	7900 - LARAMIE AVE + Others	11	4,910	17,160
2870	2946	5630	40		FREMONT AVE	DESMET DR	BELLAIRE DR	4	Local	1	Asphalt	30	961	160	3,364	0	0	0	0	Zone 1	10	1,506,396	59	14	51	1	**1800**	1800 - FETTERMAN AVE + Others	10	4,503	16,909
2739	2757	5640	10		FREMONT AVE	COULTER DR	DESMET DR	4	Local	1	Asphalt	30	800	133	2,800	0	0	0	0	Zone 1	10	1,506,396	59	14	51	1	**3780**	3780 - COULTER DR + Others	10	4,139	15,255
1474	873	4980	10	E	G ST	N CENTER ST	N WOLCOTT ST	4	Local	1	Asphalt	36	359	72	1,508	0	0	0	0	Zone 1	10	1,506,396	59	14	51	1	**7160**	7160 - J ST + Others	5	2,002	7,696
1473	872	4980	20	E	G ST	N WOLCOTT ST	N DURBIN ST	4	Local	1	Asphalt	32	480	85	1,792	0	0	0	0	Zone 1	10	1,506,396	59	14	51	1	**7200**	7200 - DURBIN ST + Others	12	4,618	17,635
1475	874	14580	10	W	G ST	N CENTER ST	DEAD END	4	Local	1	Asphalt	31	465	80	1,682	0	0	0	0	Zone 1	10	1,506,396	59	14	51	1	**7200**	7200 - DURBIN ST + Others	12	4,618	17,635

City of Casper, WY
Street Inventory and Condition Summarry - Sorted by Street Name

GISID	Agency ID	Street Number	Block Number	Street Prefix	On Street	From Street	To Street	FunCL Code	FunCL	Pavetype Code	Pavetype	Pavement Width (ft)	Pavement Length (ft)	Add Area (yd2)	Pavement Area (yd2)	Project Current PCI	Project Condition Rating	Project Strength Code	Project FunCl Code	Project Pavetype Code
2460	2406	5490	30		FARNUM ST	S WASHINGTON ST	S MELROSE ST	4	Local	1	Asphalt	35	330	64	1,348	67	Good	2	4	1
2458	2404	5490	40		FARNUM ST	S MELROSE ST	S CONWELL ST	4	Local	1	Asphalt	35	330	64	1,348	45	Marginal	2	4	1
2456	2402	5490	50		FARNUM ST	S CONWELL ST	S WILSON ST	4	Local	1	Asphalt	35	324	63	1,323	45	Marginal	2	4	1
2068	1833	5490	60		FARNUM ST	S WILSON ST	S FENWAY ST	4	Local	1	Asphalt	35	324	63	1,323	53	Fair	2	4	1
2066	1831	5490	70		FARNUM ST	S FENWAY ST	S KENWOOD ST	4	Local	1	Asphalt	34	324	61	1,285	67	Good	2	4	1
2065	1830	5490	80		FARNUM ST	S KENWOOD ST	S ELK ST	4	Local	1	Asphalt	33	324	59	1,247	67	Good	2	4	1
2063	1828	5490	90		FARNUM ST	S ELK ST	S LOWELL ST	4	Local	1	Asphalt	33	316	58	1,217	53	Fair	2	4	1
2062	1826	5490	100		FARNUM ST	S LOWELL ST	FAIRDALE AVE	4	Local	1	Asphalt	35	798	155	3,259	62	Good	2	4	1
2453	2399	5490	110		FARNUM ST	FAIRDALE AVE	S BEVERLY ST	4	Local	1	Asphalt	35	165	32	674	62	Good	2	4	1
2451	2397	5500	10		FARNUM ST	S BEVERLY ST	S WISCONSIN AVE	4	Local	1	Asphalt	35	341	66	1,392	58	Fair	2	4	1
2446	2392	5500	20		FARNUM ST	S WISCONSIN AVE	S NEBRASKA AVE	4	Local	1	Asphalt	35	330	64	1,348	58	Fair	2	4	1
2444	2390	5500	30		FARNUM ST	S NEBRASKA AVE	S PENNSYLVANIA AVE	4	Local	1	Asphalt	35	330	64	1,348	49	Marginal	2	4	1
2442	2386	5500	40		FARNUM ST	S PENNSYLVANIA AVE	S MISSOURI AVE	4	Local	1	Asphalt	35	329	64	1,343	58	Fair	2	4	1
5674	252	5500	50		FARNUM ST	MISSOURI AVE	ILLINOIS AVE	4	Local	1	Asphalt	35	335	65	1,368	58	Fair	2	4	1
1682	1222	7770	10	N	FENWAY ST	E 1ST ST	E A ST	4	Local	1	Asphalt	44	500	122	2,567	48	Marginal	2	4	1
1629	1153	7770	20	N	FENWAY ST	E A ST	PARKING LOT	4	Local	1	Asphalt	42	200	47	980	48	Marginal	2	4	1
1557	1037	7780	10	N	FENWAY ST	E C ST	BURLINGTON AVE	4	Local	1	Asphalt	32	564	100	2,106	80	V Good	2	4	1
1161	317	10600	10	S	FENWAY ST	E 17TH ST	S WILSON ST	4	Local	1	Asphalt	33	577	106	2,221	37	Poor	2	4	1
2764	2789	10600	20	S	FENWAY ST	E 15TH ST	E 17TH ST	4	Local	1	Asphalt	33	655	120	2,522	37	Poor	2	4	1
2513	2467	10610	10	S	FENWAY ST	FARNUM ST	E 15TH ST	4	Local	1	Asphalt	32	640	114	2,389	53	Fair	2	4	1
2067	1832	10610	20	S	FENWAY ST	E 12TH ST	FARNUM ST	4	Local	1	Asphalt	35	655	127	2,675	53	Fair	2	4	1
1856	1499	10620	10	S	FENWAY ST	E 3RD ST	E 4TH ST	4	Local	1	Asphalt	40	370	82	1,727	53	Fair	2	4	1
1820	1437	10620	20	S	FENWAY ST	E 2ND ST	E 3RD ST	4	Local	1	Asphalt	40	500	111	2,333	53	Fair	2	4	1
1748	1325	10630	10	S	FENWAY ST	E 1ST ST	E 2ND ST	4	Local	1	Asphalt	39	500	108	2,275	53	Fair	2	4	1
3029	3196	5510	10		FETTERMAN AVE	SKYLARK DR	FLEETWOOD PL	4	Local	1	Asphalt	33	428	78	1,648	59	Fair	2	4	1
2956	3066	5510	20		FETTERMAN AVE	BELLAIRE DR	SKYLARK DR	4	Local	1	Asphalt	35	494	96	2,017	77	V Good	2	4	1
2862	2935	5510	30		FETTERMAN AVE	DESMET DR	BELLAIRE DR	4	Local	1	Asphalt	35	943	183	3,851	77	V Good	2	4	1
2733	2751	5520	10		FETTERMAN AVE	COULTER DR	DESMET DR	4	Local	1	Asphalt	33	805	148	3,099	72	V Good	2	4	1
1339	636	5530	10		FLEETWOOD PL	FREMONT AVE	KEARNEY AVE	4	Local	1	Asphalt	29	226	36	765	78	V Good	2	4	1
3031	3199	5530	20		FLEETWOOD PL	FETTERMAN AVE	ALLEY CENTER LINE	4	Local	1	Asphalt	29	249	40	842	59	Fair	2	4	1
3028	3195	5530	30		FLEETWOOD PL	OCONNELL	FETTERMAN AVE	4	Local	1	Asphalt	36	327	65	1,373	59	Fair	2	4	1
2972	3086	5530	40		FLEETWOOD PL	KIT CARSON AVE	OCONNELL	4	Local	1	Asphalt	37	582	120	2,512	32	Poor	2	4	1
1154	308	5540	10		FONTENELLE	PATHFINDER	BEGONIA	4	Local	1	Asphalt	35	690	134	2,818	48	Marginal	2	4	1
7741	1208	7790	10	N	FOREST DR	PRIVATE DR	S FOREST DR	4	Local	1	Asphalt	36	288	58	1,210	40	Marginal	2	4	1
6634	1185	7790	20	N	FOREST DR	PRIVATE DR	PRIVATE DR	4	Local	1	Asphalt	36	269	54	1,130	40	Marginal	2	4	1
6623	1122	7790	40	N	FOREST DR	PRIVATE DR	PRIVATE DR	4	Local	1	Asphalt	37	171	35	738	40	Marginal	2	4	1
6614	1102	7790	60	N	FOREST DR	PRIVATE DR	PRIVATE DR	4	Local	1	Asphalt	37	162	33	699	40	Marginal	2	4	1
6604	1083	7790	70	N	FOREST DR	PRIVATE DR	PROVENCE CT	4	Local	1	Asphalt	53	271	80	1,676	40	Marginal	2	4	1
1582	1064	7790	80	N	FOREST DR	PROVENCE CT	DEAD END	4	Local	1	Asphalt	53	156	46	965	40	Marginal	2	4	1
4392	6185	10640	10	S	FOREST DR	E 12TH ST	E 15TH ST	4	Local	1	Asphalt	33	1,298	238	4,997	50	Fair	2	4	1
1128	271	10650	10	S	FOREST DR	HAZELWOOD DR	E 12TH ST	4	Local	1	Asphalt	34	457	86	1,813	55	Fair	2	4	1
1991	1700	10650	20	S	FOREST DR	IVY LN	HAZELWOOD DR	4	Local	1	Asphalt	32	421	75	1,572	55	Fair	2	4	1
1974	1680	10650	30	S	FOREST DR	DEAD END	IVY LN	4	Local	1	Asphalt	34	273	52	1,083	55	Fair	2	4	1
4324	5961	10660	10	S	FOREST DR	BIG HORN ST	E 8TH ST	4	Local	1	Asphalt	32	255	45	952	40	Marginal	2	4	1
1107	217	10660	20	S	FOREST DR	SWANTON AVE	BIG HORN ST	4	Local	1	Asphalt	33	339	62	1,305	40	Marginal	2	4	1
1941	1634	10660	30	S	FOREST DR	WASHAKIE ST	SWANTON AVE	4	Local	1	Asphalt	33	706	129	2,718	45	Marginal	3	4	1
1496	931	10660	40	S	FOREST DR	GANNETT ST	WASHAKIE ST	4	Local	1	Asphalt	32	274	49	1,023	45	Marginal	3	4	1
1787	1378	10660	50	S	FOREST DR	MEDICINE BOW ST	GANNETT ST	4	Local	1	Asphalt	32	271	48	1,012	42	Marginal	3	4	1
1453	846	10660	60	S	FOREST DR	TETON ST	MEDICINE BOW ST	4	Local	1	Asphalt	31	266	46	962	42	Marginal	3	4	1
1766	1352	10660	70	S	FOREST DR	CLOUD ST	TETON ST	4	Local	1	Asphalt	33	247	45	951	42	Marginal	3	4	1
1282	556	10660	80	S	FOREST DR	E 2ND ST	CLOUD ST	4	Local	1	Asphalt	34	66	12	262	42	Marginal	3	4	1
1274	546	10670	10	S	FOREST DR	E 2ND ST	TRIGOOD DR	4	Local	1	Asphalt	56	251	78	1,640	40	Marginal	2	4	1
4774	6603	10670	20	S	FOREST DR	N FOREST DR	TRIGOOD DR	4	Local	1	Asphalt	37	167	34	721	40	Marginal	2	4	1
3108	3298	5550	10		FORGET ME NOT	SUNFLOWER	MORNING GLORY	4	Local	1	Asphalt	31	660	114	2,387	45	Marginal	2	4	1
6315	700001	5560	10		FORT CASPAR RD	WYOMING BLVD	MILLER ST	4	Local	1	Asphalt	21	592	69	1,450	59	Fair	2	4	1
5017	11842	5560	20		FORT CASPAR RD	WYOMING BLVD	MILLER ST	4	Local	1	Asphalt	35	592	115	2,417	59	Fair	2	4	1
1552	1030	5570	10		FOSTER RD	CIRCLE DR	ENGLISH AVE	4	Local	1	Asphalt	37	884	182	3,816	53	Fair	2	4	1
1368	688	5570	20		FOSTER RD	ENGLISH AVE	CIRCLE DR	4	Local	1	Asphalt	33	787	144	3,030	65	Good	2	4	1
4755	6081	5570	30		FOSTER RD	CIRCLE DR	N GLEN RD	4	Local	1	Asphalt	34	1,697	321	6,731	33	Poor	2	4	1
4754	6596	5570	40		FOSTER RD	CIRCLE DR	N GLEN RD	4	Local	1	Asphalt	34	286	54	1,134	65	Good	2	4	1
6089	50105	5580	10		FOUNTAIN LN	W 58TH ST	W 59TH ST	4	Local	1	Asphalt	34	278	53	1,103	79	V Good	2	4	1
2926	3030	5590	10		FOX	W 45TH ST	EAGLE DR	4	Local	1	Asphalt	30	290	48	1,015	62	Good	2	4	1
3618	4202	5590	20		FOX	EAGLE DR	OTTER	4	Local	1	Asphalt	29	239	39	809	45	Marginal	2	4	1
3512	4016	5590	30		FOX	OTTER	KODIAK	4	Local	1	Asphalt	29	250	40	846	45	Marginal	2	4	1
3605	4183	5590	40		FOX	KODIAK	GRIZZLY	4	Local	1	Asphalt	29	251	40	849	45	Marginal	2	4	1
3581	4152	5590	50		FOX	GRIZZLY	BEAVER	4	Local	1	Asphalt	29	250	40	846	52	Fair	2	4	1
3564	4124	5590	60		FOX	BEAVER	W 40TH ST	4	Local	1	Asphalt	29	322	52	1,089	52	Fair	2	4	1
4510	5935	5590	70		FOX	W 40TH ST	W 39TH ST	4	Local	1	Asphalt	29	453	73	1,533	52	Fair	2	4	1
4509	5938	5590	80		FOX	W 38TH ST	W 39TH ST	4	Local	1	Asphalt	30	344	57	1,204	62	Good	2	4	1
3128	3337	5600	10		FRANCES ST	E 21 ST	CUL-DE-SAC	4	Local	1	Asphalt	37	443	90	1,889	44	Marginal	2	4	1
4505	6473	5610	10		FREEDOM CIR	E 25TH ST	E 25TH ST	4	Local	1	Asphalt	29	1,412	227	4,777	79	V Good	2	4	1
2187	2012	5630	10		FREMONT AVE	CY AVE	WINDSOR PL	4	Local	1	Asphalt	33	216	40	832	78	V Good	2	4	1
3069	3250	5630	20		FREMONT AVE	FLEETWOOD PL	WINDSOR	4	Local	1	Asphalt	30	250	42	875	78	V Good	2	4	1
1331	626	5630	30		FREMONT AVE	BELLAIRE DR	FLEETWOOD PL	4	Local	1	Asphalt	30	991	165	3,469	78	V Good	2	4	1
2870	2946	5630	40		FREMONT AVE	DESMET DR	BELLAIRE DR	4	Local	1	Asphalt	30	961	160	3,364	77	V Good	2	4	1
2739	2757	5640	10		FREMONT AVE	COULTER DR	DESMET DR	4	Local	1	Asphalt	30	800	133	2,800	72	V Good	2	4	1
1474	873	4980	10	E	G ST	N CENTER ST	N WOLCOTT ST	4	Local	1	Asphalt	36	359	72	1,508	55	Fair	2	4	1
1473	872	4980	20	E	G ST	N WOLCOTT ST	N DURBIN ST	4	Local	1	Asphalt	32	480	85	1,792	68	Good	2	4	1
1475	874	14580	10	W	G ST	N CENTER ST	DEAD END	4	Local	1	Asphalt	31	465	80	1,682	68	Good	2	4	1

City of Casper, WY
Street Inventory and Condition Summarry - Sorted by Street Name

IMS Easy Street Analysis

GISID	Agency ID	Street Number	Block Number	Street Prefix	On Street	From Street	To Street	FunCL Code	FunCL	Pavetype Code	Pavetype	Pavement Width (ft)	Pavement Length (ft)	Add Area (yd2)	Pavement Area (yd2)	Condition Summary: Surface Distress Index (SDI)	Roughness Index (RI)	Structural Index (SI)	Pavement Cndtn Index (PCI)	Strength Rating	Condition Rating	Load Assoc Distress Deducts (LADD)	Non-Load Distress Deducts (NLAD)	PCI Override (OPCI)	OPCI Date	Current Segment PCI (CPCI)	Condition Details: Segment IRI (mm/m)	Deflection Results	Rutting (ACP Only)	L&T Cracking / Linear Crk	Alligator Cracking Divided Slab / Blow Up	Map Crk / Crnr Brk / D Crk	Edge Cracking Joint Spall / Joint Sealant	Distortions / Faulting	Bleeding / Polished Agg	Raveling / Scaling / CAL	Patches / Potholes
1786	1377	5650	10		GANNETT ST	FOREST DR	WIND RIVER AVE	4	Local	1	Asphalt	32	627	111	2,341	36	32	80	**35**	Strng	Poor	35	29			**34**	9.2	0	10.0	7.6	7.4	10.0	10.0	9.7	9.4	8.7	9.2
5687	1460	5660	10		GANNETT ST	WALSH DR	THELMA DR	4	Local	1	Asphalt	35	582	113	2,377	39	41	60	**40**	Mod	Poor	43	17			**39**	7.3	0	7.6	8.3	8.4	10.0	10.0	10.0	10.0	9.3	9.5
1834	1456	5660	20		GANNETT ST	THELMA DR	SHANNON DR	4	Local	1	Asphalt	37	1,045	215	4,511	32	38	60	**34**	Mod	Poor	52	16			**33**	7.8	0	8.7	8.4	7.8	10.0	10.0	9.3	10.0	9.5	8.4
5005	1450	5660	30		GANNETT ST	SHANNON DR	SE WYOMING BLVD	4	Local	1	Asphalt	46	171	44	918	56	40	80	**51**	Strng	Fair	19	25			**50**	7.5	0	10.0	6.9	8.1	10.0	10.0	10.0	10.0	10.0	10.0
1360	664	5670	10		GANNETT ST	SE WYOMING BLVD	EASTRIDGE MALL	4	Local	1	Asphalt	22	742	91	1,904	34	46	60	**38**	Mod	Poor	43	22			**37**	6.3	0	9.2	7.8	6.6	10.0	10.0	10.0	10.0	9.2	9.8
1036	64	5680	10		GARDENIA	CALYPSO	PRIMROSE	4	Local	1	Asphalt	34	480	91	1,904	31	43	60	**35**	Mod	Poor	53	15			**34**	6.9	0	9.6	8.7	7.7	10.0	10.0	9.3	10.0	9.1	7.3
2824	2867	5680	20		GARDENIA	POPPY	CALYPSO	4	Local	1	Asphalt	33	247	45	951	42	31	60	**38**	Mod	Poor	42	17			**38**	9.6	0	10.0	8.3	6.4	10.0	10.0	10.0	9.7	9.7	9.3
2983	3117	5680	30		GARDENIA	GOLDENROD	POPPY	4	Local	1	Asphalt	33	274	50	1,055	51	30	60	**44**	Mod	Marginal	32	17			**43**	9.7	0	10.0	8.1	6.8	10.0	10.0	10.0	10.0	9.6	10.0
5742	3116	5680	40		GARDENIA	CITY BOUNDARY	GOLDENROD	4	Local	1	Asphalt	32	332	59	1,239	52	41	60	**48**	Mod	Marginal	35	14			**48**	7.1	0	9.3	8.5	7.8	10.0	10.0	10.0	10.0	9.7	9.2
1546	1023	5690	10		GARY AVE	HUBER DR	SUN DR	4	Local	1	Asphalt	34	536	101	2,126	62	64	60	**63**	Mod	Good	20	17			**62**	3.7	0	10.0	8.1	8.0	10.0	10.0	10.0	10.0	9.6	10.0
6970	3748	5700	10		GILA BEND	WHISPERING SPRINGS RD	WHISPERING SPRINGS RD	4	Local	1	Asphalt	29	991	160	3,353	84	48	80	**72**	Strng	V Good	0	17			**72**	5.8	0	10.0	8.8	10.0	10.0	10.0	10.0	10.0	8.7	10.0
1349	647	5710	10		GLACIER	MARIPOSA BLVD	CUL-DE-SAC	4	Local	1	Asphalt	34	626	118	2,483	31	43	60	**35**	Mod	Poor	54	15			**34**	6.9	0	10.0	8.6	5.7	10.0	10.0	9.3	10.0	9.4	9.3
4424	6236	5720	10		GLADSTONE ST	WATERFORD	CORNWALL	4	Local	1	Asphalt	29	368	59	1,245	84	60	60	**76**	Mod	V Good	0	16			**76**	4.2	0	10.0	8.8	10.0	10.0	10.0	10.0	10.0	8.9	10.0
4426	6238	5720	20		GLADSTONE ST	CORNWALL	NEWPORT	4	Local	1	Asphalt	28	575	89	1,878	87	66	60	**80**	Mod	V Good	0	13			**80**	3.5	0	10.0	9.2	10.0	10.0	10.0	10.0	10.0	8.8	10.0
2629	2613	5730	10		GLENAIRE DR	E12TH ST	E 15TH ST	4	Local	1	Asphalt	32	1,271	226	4,745	56	59	80	**57**	Strng	Fair	16	28			**57**	4.2	0	9.2	7.0	9.2	10.0	10.0	10.0	10.0	9.2	10.0
1433	809	5740	10		GLENARM ST	E F ST	E H ST	4	Local	1	Asphalt	36	692	138	2,906	77	81	60	**78**	Mod	V Good	4	20			**78**	2.3	0	10.0	8.3	9.7	10.0	10.0	9.9	9.3	9.5	10.0
1440	819	5740	20		GLENARM ST	E H ST	E K ST	4	Local	1	Asphalt	32	663	118	2,475	75	75	60	**75**	Mod	V Good	5	20			**75**	2.7	0	10.0	8.1	10.0	10.0	10.0	10.0	9.4	9.6	9.4
1389	720	5750	10		GLENARM ST	E K ST	E M ST	4	Local	1	Asphalt	32	668	119	2,494	80	78	60	**79**	Mod	V Good	10	11			**79**	2.5	0	9.3	9.2	10.0	10.0	10.0	10.0	9.4	9.7	9.6
1224	457	5750	20		GLENARM ST	E M ST	DEAD END	4	Local	1	Asphalt	32	61	11	228	94	70	60	**86**	Mod	Excellent	0	6			**86**	3.2	0	10.0	9.6	10.0	10.0	10.0	10.0	10.0	9.5	10.0
3083	3264	5760	10		GLENDALE AVE	E 24TH ST	E 24TH ST	4	Local	1	Asphalt	33	206	38	793	75	67	80	**72**	Strng	V Good	0	25			**72**	3.5	0	10.0	8.4	10.0	10.0	10.0	10.0	10.0	7.8	10.0
2398	2306	5760	20		GLENDALE AVE	E 22ND ST	E 24TH ST	4	Local	1	Asphalt	33	810	149	3,119	68	73	60	**70**	Mod	Good	10	22			**69**	2.9	0	10.0	8.1	9.3	10.0	10.0	9.7	10.0	8.7	9.9
2080	1847	5760	30		GLENDALE AVE	ALTA VISTA DR	E 22ND ST	4	Local	1	Asphalt	33	242	44	932	73	64	60	**70**	Mod	V Good	7	19			**69**	3.8	0	10.0	8.5	10.0	10.0	10.0	9.9	10.0	8.7	9.2
2060	1824	5760	40		GLENDALE AVE	E 21ST ST	ALTA VISTA DR	4	Local	1	Asphalt	36	331	66	1,390	82	67	60	**77**	Mod	V Good	1	17			**77**	3.4	0	10.0	8.9	10.0	10.0	10.0	9.8	10.0	8.5	10.0
3060	3239	5770	10		GLENDALE AVE	EASTBROOK AVE	E 21ST ST	4	Local	1	Asphalt	34	1,218	230	4,831	61	65	60	**62**	Mod	Good	19	20			**62**	3.6	0	9.9	8.1	9.8	10.0	10.0	9.8	10.0	9.1	8.2
2887	2967	5770	20		GLENDALE AVE	AMHERST AVE	EASTBROOK AVE	4	Local	1	Asphalt	36	1,029	206	4,322	53	68	60	**58**	Mod	Fair	26	22			**57**	3.4	0	9.9	7.9	9.0	10.0	10.0	10.0	10.0	9.0	8.1
2771	2797	5770	30		GLENDALE AVE	FAIRVIEW AVE	AMHERST AVE	4	Local	1	Asphalt	36	456	91	1,915	51	65	60	**56**	Mod	Fair	26	23			**55**	3.6	0	9.4	7.8	9.2	10.0	10.0	10.0	10.0	9.0	8.5
2721	2739	5770	40		GLENDALE AVE	E 16TH ST	FAIRVIEW AVE	4	Local	1	Asphalt	35	288	56	1,176	45	70	60	**53**	Mod	Fair	29	26			**53**	3.2	0	9.3	7.5	10.0	10.0	10.0	10.0	10.0	9.0	7.2
2263	2136	5770	50		GLENDALE AVE	E 15TH ST	E 16TH ST	4	Local	1	Asphalt	33	288	53	1,109	67	64	60	**66**	Mod	Good	11	22			**65**	3.7	0	10.0	7.9	9.3	10.0	10.0	10.0	10.0	9.0	9.5
2644	2631	5780	10		GLENDO	PATHFINDER	BEGONIA	4	Local	1	Asphalt	35	1,208	235	4,933	65	49	60	**60**	Mod	Fair	19	15			**59**	5.7	0	9.3	8.3	9.4	10.0	10.0	9.5	10.0	9.7	9.6
1369	691	7800	10	N	GLENN RD	ENGLISH AVE	CIRCLE DR	4	Local	1	Asphalt	34	1,195	226	4,740	43	67	60	**51**	Mod	Fair	34	23			**50**	3.4	0	10.0	7.7	7.5	10.0	10.0	10.0	10.0	9.1	8.9
4753	859	7800	20	N	GLENN RD	CIRCLE DR	HO DR	4	Local	1	Asphalt	34	1,777	336	7,049	37	68	60	**47**	Mod	Marginal	36	27			**46**	3.3	0	9.7	7.6	6.9	10.0	10.0	10.0	10.0	8.6	9.7
4752	6595	7800	30	N	GLENN RD	HO DR	BRUCE LN	4	Local	1	Asphalt	33	317	58	1,220	69	62	60	**67**	Mod	Good	10	20			**66**	4.0	0	10.0	8.0	9.0	10.0	10.0	10.0	10.0	9.2	10.0
5739	3113	5790	10		GOLDENROD	CITY BOUNDARY	GARDENIA	4	Local	1	Asphalt	32	558	99	2,083	42	28	80	**37**	Strng	Poor	36	22			**37**	10.5	0	9.4	7.9	7.3	10.0	10.0	10.0	10.0	9.1	9.6
3688	4308	5800	10		GOODSTEIN DR	GOODSTEIN	MARKS WAY	4	Local	1	Asphalt	45	800	200	4,200	76	76	60	**76**	Mod	V Good	9	14			**76**	2.7	0	10.0	8.4	9.4	10.0	10.0	10.0	10.0	9.7	9.6
3515	4021	5800	15		GOODSTEIN DR	CU- DE-SAC	GOODSTEIN DR	4	Local	1	Asphalt	41	228	52	1,083	57	25	80	**46**	Strng	Marginal	20	23			**46**	11.5	0	10.0	7.6	8.9	10.0	10.0	10.0	10.0	9.3	8.9
3516	4022	5800	20		GOODSTEIN DR	S CEDAR ST	GOODSTEIN	4	Local	1	Asphalt	45	275	69	1,444	78	78	60	**78**	Mod	V Good	11	12			**78**	2.5	0	10.0	8.7	9.6	10.0	10.0	10.0	10.0	9.8	9.1
3690	4313	5800	30		GOODSTEIN DR	S CHESTNUT ST	S CEDAR ST	4	Local	1	Asphalt	45	445	111	2,336	68	75	60	**70**	Mod	V Good	20	12			**70**	2.7	0	10.0	8.7	9.0	10.0	10.0	10.0	10.0	9.8	8.7
4599	4312	5800	40		GOODSTEIN DR	S WALNUT ST	S CHESTNUT ST	4	Local	1	Asphalt	48	365	97	2,044	73	69	60	**72**	Mod	V Good	8	18			**71**	3.3	0	10.0	7.9	9.6	10.0	10.0	10.0	10.0	9.8	9.5
3520	4026	5800	50		GOODSTEIN DR	HERMANS WAY	S WALNUT ST	4	Local	1	Asphalt	45	844	211	4,431	97	80	60	**91**	Mod	Excellent	0	3			**91**	2.3	0	10.0	9.9	10.0	10.0	10.0	10.0	10.0	9.6	10.0
3687	4307	5800	60		GOODSTEIN DR	S OAK ST	HERMANS WAY	4	Local	1	Asphalt	46	311	79	1,669	94	82	60	**90**	Mod	Excellent	0	6			**90**	2.2	0	10.0	9.5	10.0	10.0	10.0	10.0	10.0	9.6	10.0
3685	4305	5800	70		GOODSTEIN DR	S ELM ST	S OAK ST	4	Local	1	Asphalt	45	289	72	1,517	95	73	60	**88**	Mod	Excellent	0	5			**87**	2.9	0	10.0	9.6	10.0	10.0	10.0	10.0	10.0	9.6	10.0
3683	4303	5800	80		GOODSTEIN DR	S DAVID ST	S ELM ST	4	Local	1	Asphalt	45	699	175	3,670	84	77	60	**82**	Mod	V Good	1	15			**81**	2.6	0	10.0	8.4	10.0	10.0	10.0	9.8	10.0	9.6	10.0
3681	4300	5800	90		GOODSTEIN DR	S CENTER ST	S DAVID ST	4	Local	1	Asphalt	45	249	62	1,307	97	77	60	**90**	Mod	Excellent	0	2			**90**	2.6	0	10.0	10.0	10.0	10.0	10.0	10.0	10.0	9.6	10.0
3603	4181	5800	100		GOODSTEIN DR	CASPER MOUNTAIN RD	S CENTER ST	4	Local	1	Asphalt	45	209	52	1,097	97	64	60	**86**	Mod	Excellent	0	3			**86**	3.7	0	10.0	9.9	10.0	10.0	10.0	10.0	10.0	9.6	10.0
3602	4180	5810	10		GOODSTEIN DR	MOUNTAIN WAY	CASPER MOUNTAIN RD	4	Local	1	Asphalt	35	230	45	939	84	66	60	**78**	Mod	V Good	7	8			**78**	3.6	0	10.0	9.3	10.0	10.0	8.4	10.0	10.0	9.5	10.0
3600	4178	5810	20		GOODSTEIN DR	VISTA WAY	MOUNTAIN WAY	4	Local	1	Asphalt	34	267	50	1,059	78	66	60	**74**	Mod	V Good	11	13			**74**	3.5	0	9.3	8.7	9.6	10.0	10.0	10.0	10.0	9.6	10.0
5966	12169	5820	10		GOSFIELD ST	CENTENNIAL VILLAGE DR	WATERFORD	4	Local	1	Asphalt	35	794	154	3,242	73	76	60	**74**	Mod	V Good	13	15			**74**	2.6	0	10.0	9.3	9.2	10.0	10.0	10.0	10.0	8.3	9.4
2900	2984	5830	10		GRANADA AVE	HAWTHORNE AVE	S COFFMAN AVE	4	Local	1	Asphalt	45	313	78	1,643	58	54	60	**57**	Mod	Fair	28	14			**56**	4.9	0	10.0	8.5	7.3	10.0	9.7	10.0	10.0	9.7	10.0
3437	3836	5830	20		GRANADA AVE	S POPLAR ST	HAWTHORNE AVE	4	Local	1	Asphalt	45	310	78	1,628	53	58	60	**55**	Mod	Fair	32	16			**54**	4.4	0	10.0	8.2	7.8	10.0	10.0	10.0	10.0	9.7	8.8
3447	3850	5840	10		GRANADA AVE	MONTE VISTA DR	S POPLAR ST	4	Local	1	Asphalt	32	468	83	1,747	57	65	60	**60**	Mod	Fair	22	21			**59**	3.6	0	10.0	7.6	8.0	10.0	10.0	10.0	10.0	9.6	9.8
3443	3846	5840	20		GRANADA AVE	MONTE VISTA DR	MONTE VISTA DR	4	Local	1	Asphalt	32	213	38	795	56	68	60	**60**	Mod	Good	25	19			**59**	3.3	0	10.0	7.9	9.4	10.0	10.0	10.0	10.0	9.6	7.6
4376	6121	5840	30		GRANADA AVE	MONTE VISTA DR	HORIZON DR	4	Local	1	Asphalt	31	409	70	1,479	69	70	60	**69**	Mod	Good	8	23			**69**	3.1	0	10.0	7.4	9.2	10.0	10.0	10.0	10.0	9.6	10.0
5793	6123	5840	40		GRANADA AVE	VISTA ROYALE	HORIZON DR	4	Local	1	Asphalt	35	333	65	1,360	81	66	60	**76**	Mod	V Good	0	19			**76**	3.6	0	10.0	9.0	10.0	10.0	10.0	10.0	8.0	9.6	10.0
5792	6122	5840	50		GRANADA AVE	S OAK ST	VISTA ROYALE	4	Local	1	Asphalt	35	307	60	1,254	77	65	80	**73**	Strng	V Good	0	23			**73**	3.7	0	10.0	8.5	10.0	10.0	10.0	10.0	8.5	9.2	10.0
2854	2924	5850	10		GRANDVIEW PL	S COFFMAN AVE	CUL-DE-SAC	4	Local	1	Asphalt	42	697	162	3,394	24	38	60	**29**	Mod	Poor	58	18			**28**	7.8	0	10.0	8.2	4.6	10.0	10.0	10.0	10.0	9.3	9.5
4925	11858	5860	10		GRANITE PEAK DR	VENTURE WAY	E 2ND ST	4	Local	1	Asphalt	44	2,679	655	13,752	61	57	60	**60**	Mod	Fair	16	23			**59**	4.6	0	9.0	7.6	10.0	10.0	10.0	10.0	10.0	9.3	9.2
4738	1988	5870	10		GRANT AVE	MILTON AVE	E 10TH ST	4	Local	1	Asphalt	29	238	38	805	76	54	60	**69**	Mod	Good	7	17			**68**	5.0	0	10.0	8.2	9.3	10.0	10.0	10.0	10.0	9.6	10.0
1972	1678	5870	20		GRANT AVE	DIVINE AVE	MILTON AVE	4	Local	1	Asphalt	33	381	70	1,467	72	31	60	**58**	Mod	Fair	18	10			**58**	9.5	0	10.0	9.0	9.5	10.0	10.0	10.0	10.0	9.6	8.4
1510	947	5870	30		GRANT AVE	LIND AVE	DIVINE AVE	4	Local	1	Asphalt	33	320	59	1,232	67	41	80	**58**	Strng	Fair	11	22			**58**	7.1	0	10.0	7.5	9.3	10.0	10.0	10.0	10.0	9.6	9.5
2045	1797	5870	40		GRANT AVE	KIRK AVE	LIND AVE	4	Local	1	Asphalt	33	380	70	1,463	67	36	80	**57**	Strng	Fair	14	19			**56**	8.2	0	10.0	7.9	8.6	10.0	10.0	10.0	10.0	9.6	10.0
2010	1729	5870	50		GRANT AVE	BADGER AVE	KIRK AVE	4	Local	1	Asphalt	33	430	79	1,656	76	67	60	**73**	Mod	V Good	4	20			**73**	3.4	0	10.0	7.8	9.6	10.0	10.0	10.0	10.0	9.6	10.0
1792	1385	5870	60		GRANT AVE	E 5TH ST	BADGER AVE	4	Local	1	Asphalt	43	361	86	1,811	69	45	80	**61**	Strng	Good	8	22			**61**	6.4	0	9.4	7.5	9.8	10.0	10.0	10.0	10.0	9.6	10.0
1081	175	7810	10	N	GRANT ST	E 1ST ST	E A ST	4	Local	1	Asphalt	39	500	108	2,275	49	49	60	**49**	Mod	Marginal	28	23			**48**	5.7	0	9.0	8.2	8.2	10.0	10.0	9.9	10.0	8.4	10.0
1639	1164	7820	10	N	GRANT ST	E A ST	E C ST	4	Local	1	Asphalt	43	809	193	4,058	66	56	80	**63**	Strng	Good	0	34			**62**	4.6	0	10.0	6.4	10.0	10.0	10.0	10.0	10.0	9.0	10.0
1444	823	7830	10	N	GRANT ST	E F ST	E H ST	4	Local	1	Asphalt	32	688	122	2,569	79	75	60	**78**	Mod	V Good	6	16			**77**	2.7	0	10.0	8.8	10.0	10.0	10.0	10.0	9.0	9.7	9.3
4612	525	7830	20	N	GRANT ST	E H ST	E K ST	4	Local	1	Asphalt	33	664	122	2,556	66	68	60	**67**	Mod	Good	16	17			**66**	3.3	0	10.0	8.6	9.4	10.0	10.0	10.0	10.0	9.0	8.7
4610	725	7840	10	N	GRANT ST	E K ST	E L ST	4	Local	1	Asphalt	23	481	61	1,291	62	62	60	**62**	Mod	Good	26	13			**61**	4.0	0	10.0	8.7	7.7	10.0	10.0	10.0	10.0	9.6	9.6
1258	510	7840	20	N	GRANT ST	E L ST	E M ST	4	Local	1	Asphalt	27	186	28	586	38	29	60	**35**	Mod	Poor	40	22			**34**	10.2	0	10.0	8.5	7.1	10.0	10.0	8.7	10.0	8.2	9.8
1226	459	7840	30	N	GRANT ST	E M ST	E M ST	4	Local	1	Asphalt	30	117	20	410	19	16	80	**18**	Strng	V Poor	54	27			**18**	14.5	0	10.0	7.5	6.2	10.0	10.0	8.0	10.0	8.8	9.8
1878	1539	10680	10	S	GRANT ST	E 4TH ST	E 5TH ST	4	Local	1	Asphalt	43	370	88	1,856	51	48	80	**50**	Strng	Fair	22	28			**50**	5.8	0	10.0	7.0	9.0	10.0	10.0	10.0	10.0	9.3	8.5
1441	820	10680	20	S	GRANT ST	E 3RD ST	E 4TH ST	4	Local	1	Asphalt	42	370	86	1,813	61	62	80	**61**	Strng	Good	2	36			**61**	4.0	0	10.0	6.2	9.8	10.0	10.0	10.0	10.0	9.0	10.0
1773	1363	10680	30	S	GRANT ST	E 2ND ST	E 3RD ST	4	Local	1	Asphalt	54	374	112	2,356	46	56	60	**49**	Mod	Marginal	40	14			**49**	4.7	0	9.4	8.4	9.4	10.0	10.0	10.0	10.0	9.7	6.5
1240	483	10690	10	S	GRANT ST	COLLINS DR	E 2ND ST	4	Local	1	Asphalt	44	254	62	1,304	68	62	60	**66**	Mod	Good	17	15			**65**	3.9	0	10.0	9.9	8.3	10.0	10.0	10.0	10.0	7.5	10.0
2407	2317	5880	10		GREEN MEADOWS DR	S COFFMAN AVE	BROOKVIEW DR	4	Local	1	Asphalt	37	895	184	3,863	37	50	60	**41**	Mod	Marginal	45	19			**41**	5.6	0	9.3	8.2	7.4	10.0	10.0	10.0	10.0	9.2	8.5
9249	351173	5890	10		GREENSPIRE DR	CASPER ST	LINDEN WAY	4	Local	1	Asphalt	32	448	80	1,673	97	79	60	**91**	Mod	Excellent	0	3			**91**	2.4	0	10.0	9.9	10.0	10.0	10.0	10.0	10.0	9.6	10.0
3580	4151	5900	10		GRIZZLY	CUL-DE-SAC	FOX	4	Local	1	Asphalt	35	515	100	2,101	58	48	80	**55**	Strng	Fair	20	23			**54**	5.8	0	9.4	7.6	8.6	10.0	10.0	10.0	10.0	9.4	10.0
1466	861	4990	10	E	H ST	N CENTER ST	N WOLCOTT ST	4	Local	1	Asphalt	32	359	64	1,340	63	68	60	**65**	Mod	Good	26	11			**64**	3.3	0	10.0	8.8	8.5	10.0	10.0	9.2	10.0	9.7	9.3
1465	860	4990	20	E	H ST	N WOLCOTT ST	N DURBIN ST	4	Local	1	Asphalt	35	483	94	1,972	66	62	60	**65**	Mod	Good	20	15			**64**	4.0	0	10.0	8.9	9.8	10.0	10.0	9.4	10.0	8.9	8.3
1464	858	4990	30	E	H ST	N DURBIN ST	N BEECH ST	4	Local	1	Asphalt	25	264	37	770	97	54	60	**83**	Mod	V Good	1	2			**82**	4.9	0	10.0	10.0	10.0	10.0	10.0	10.0	10.0	9.6	9.9

City of Casper, WY
Street Inventory and Condition Summarry - Sorted by Street Name

GISID	Agency ID	Street Number	Block Number	Street Prefix	On Street	From Street	To Street	FunCL Code	FunCL	Pavetype Code	Pavetype	Pavement Width (ft)	Pavement Length (ft)	Add Area (yd2)	Pavement Area (yd2)	Peripheral Concrete: Sidewalk Length (ft)	Sidewalk Area (yd2)	Curb & Gutter Length (ft)	Estimated Ramp Count	Zone Summary: Zone Name	Zone Code	Zone Length (ft)	Zone Current PCI	Zone Backlog (%)	Zone Network Index	Zone Rank	Project Summary: Project ID	Project Description	Project Block Count	Project Length (ft)	Project Area (yd2)
1786	1377	5650	10		GANNETT ST	FOREST DR	WIND RIVER AVE	4	Local	1	Asphalt	32	627	111	2,341	0	0	0	0	Zone 1	10	1,506,396	59	14	51	1	**8020**	8020 - FOREST DR + Others	7	2,504	9,472
5687	1460	5660	10		GANNETT ST	WALSH DR	THELMA DR	4	Local	1	Asphalt	35	582	113	2,377	0	0	0	0	Zone 1	10	1,506,396	59	14	51	1	**8040**	8040 - THELMA DR + Others	2	1,465	7,013
1834	1456	5660	20		GANNETT ST	THELMA DR	SHANNON DR	4	Local	1	Asphalt	37	1,045	215	4,511	0	0	0	0	Zone 1	10	1,506,396	59	14	51	1	**8000**	8000 - GANNETT ST + Others	3	1,958	7,333
5005	1450	5660	30		GANNETT ST	SHANNON DR	SE WYOMING BLVD	4	Local	1	Asphalt	46	171	44	918	0	0	0	0	Zone 1	10	1,506,396	59	14	51	1	**8000**	8000 - GANNETT ST + Others	3	1,958	7,333
1360	664	5670	10		GANNETT ST	SE WYOMING BLVD	EASTRIDGE MALL	4	Local	1	Asphalt	22	742	91	1,904	0	0	0	0	Zone 1	10	1,506,396	59	14	51	1	**8000**	8000 - GANNETT ST + Others	3	1,958	7,333
1036	64	5680	10		GARDENIA	CALYPSO	PRIMROSE	4	Local	1	Asphalt	34	480	91	1,904	0	0	0	0	Zone 1	10	1,506,396	59	14	51	1	**8060**	8060 - GARDENIA + Others	4	1,417	5,673
2824	2867	5680	20		GARDENIA	POPPY	CALYPSO	4	Local	1	Asphalt	33	247	45	951	0	0	0	0	Zone 1	10	1,506,396	59	14	51	1	**8060**	8060 - GARDENIA + Others	4	1,417	5,673
2983	3117	5680	30		GARDENIA	GOLDENROD	POPPY	4	Local	1	Asphalt	33	274	50	1,055	0	0	0	0	Zone 1	10	1,506,396	59	14	51	1	**2920**	2920 - CALYPSO + Others	4	1,950	7,364
5742	3116	5680	40		GARDENIA	CITY BOUNDARY	GOLDENROD	4	Local	1	Asphalt	32	332	59	1,239	0	0	0	0	Zone 1	10	1,506,396	59	14	51	1	**2920**	2920 - CALYPSO + Others	4	1,950	7,364
1546	1023	5690	10		GARY AVE	HUBER DR	SUN DR	4	Local	1	Asphalt	34	536	101	2,126	0	0	0	0	Zone 1	10	1,506,396	59	14	51	1	**2660**	2660 - BRUHN WAY + Others	8	3,235	12,190
6970	3748	5700	10		GILA BEND	WHISPERING SPRINGS RD	WHISPERING SPRINGS RD	4	Local	1	Asphalt	29	991	160	3,353	0	0	0	0	Zone 1	10	1,506,396	59	14	51	1	**8100**	8100 - GILA BEND + Others	5	1,773	6,807
1349	647	5710	10		GLACIER	MARIPOSA BLVD	CUL-DE-SAC	4	Local	1	Asphalt	34	626	118	2,483	0	0	0	0	Zone 1	10	1,506,396	59	14	51	1	**8080**	8080 - GLACIER + Others	3	1,555	6,530
4424	6236	5720	10		GLADSTONE ST	WATERFORD	CORNWALL	4	Local	1	Asphalt	29	368	59	1,245	0	0	0	0	Zone 1	10	1,506,396	59	14	51	1	**3760**	3760 - WATERFORD + Others	16	7,291	26,710
4426	6238	5720	20		GLADSTONE ST	CORNWALL	NEWPORT	4	Local	1	Asphalt	28	575	89	1,878	0	0	0	0	Zone 1	10	1,506,396	59	14	51	1	**3760**	3760 - WATERFORD + Others	16	7,291	26,710
2629	2613	5730	10		GLENAIRE DR	E12TH ST	E 15TH ST	4	Local	1	Asphalt	32	1,271	226	4,745	0	0	0	0	Zone 1	10	1,506,396	59	14	51	1	**8120**	8120 - FOREST DR + Others	3	3,823	14,716
1433	809	5740	10		GLENARM ST	E F ST	E H ST	4	Local	1	Asphalt	36	692	138	2,906	0	0	0	0	Zone 1	10	1,506,396	59	14	51	1	**7380**	7380 - JEFFERSON ST + Others	17	7,260	28,461
1440	819	5740	20		GLENARM ST	E H ST	E K ST	4	Local	1	Asphalt	32	663	118	2,475	0	0	0	0	Zone 1	10	1,506,396	59	14	51	1	**7380**	7380 - JEFFERSON ST + Others	17	7,260	28,461
1389	720	5750	10		GLENARM ST	E K ST	E M ST	4	Local	1	Asphalt	32	668	119	2,494	0	0	0	0	Zone 1	10	1,506,396	59	14	51	1	**7380**	7380 - JEFFERSON ST + Others	17	7,260	28,461
1224	457	5750	20		GLENARM ST	E M ST	DEAD END	4	Local	1	Asphalt	32	61	11	228	0	0	0	0	Zone 1	10	1,506,396	59	14	51	1	**7380**	7380 - JEFFERSON ST + Others	17	7,260	28,461
3083	3264	5760	10		GLENDALE AVE	E 24TH ST	E 24TH ST	4	Local	1	Asphalt	33	206	38	793	0	0	0	0	Zone 1	10	1,506,396	59	14	51	1	**5960**	5960 - 24TH ST + Others	17	7,406	29,856
2398	2306	5760	20		GLENDALE AVE	E 22ND ST	E 24TH ST	4	Local	1	Asphalt	33	810	149	3,119	0	0	0	0	Zone 1	10	1,506,396	59	14	51	1	**5960**	5960 - 24TH ST + Others	17	7,406	29,856
2080	1847	5760	30		GLENDALE AVE	ALTA VISTA DR	E 22ND ST	4	Local	1	Asphalt	33	242	44	932	0	0	0	0	Zone 1	10	1,506,396	59	14	51	1	**5960**	5960 - 24TH ST + Others	17	7,406	29,856
2060	1824	5760	40		GLENDALE AVE	E 21ST ST	ALTA VISTA DR	4	Local	1	Asphalt	36	331	66	1,390	0	0	0	0	Zone 1	10	1,506,396	59	14	51	1	**5960**	5960 - 24TH ST + Others	17	7,406	29,856
3060	3239	5770	10		GLENDALE AVE	EASTBROOK AVE	E 21ST ST	4	Local	1	Asphalt	34	1,218	230	4,831	0	0	0	0	Zone 1	10	1,506,396	59	14	51	1	**5140**	5140 - GLENDALE AVE + Others	8	4,095	16,431
2887	2967	5770	20		GLENDALE AVE	AMHERST AVE	EASTBROOK AVE	4	Local	1	Asphalt	36	1,029	206	4,322	0	0	0	0	Zone 1	10	1,506,396	59	14	51	1	**5140**	5140 - GLENDALE AVE + Others	8	4,095	16,431
2771	2797	5770	30		GLENDALE AVE	FAIRVIEW AVE	AMHERST AVE	4	Local	1	Asphalt	36	456	91	1,915	0	0	0	0	Zone 1	10	1,506,396	59	14	51	1	**5140**	5140 - GLENDALE AVE + Others	8	4,095	16,431
2721	2739	5770	40		GLENDALE AVE	E 16TH ST	FAIRVIEW AVE	4	Local	1	Asphalt	35	288	56	1,176	0	0	0	0	Zone 1	10	1,506,396	59	14	51	1	**5140**	5140 - GLENDALE AVE + Others	8	4,095	16,431
2263	2136	5770	50		GLENDALE AVE	E 15TH ST	E 16TH ST	4	Local	1	Asphalt	33	288	53	1,109	0	0	0	0	Zone 1	10	1,506,396	59	14	51	1	**5140**	5140 - GLENDALE AVE + Others	8	4,095	16,431
2644	2631	5780	10		GLENDO	PATHFINDER	BEGONIA	4	Local	1	Asphalt	35	1,208	235	4,933	0	0	0	0	Zone 1	10	1,506,396	59	14	51	1	**8160**	8160 - GLENDO + Others	4	2,009	9,170
1369	691	7800	10	N	GLENN RD	ENGLISH AVE	CIRCLE DR	4	Local	1	Asphalt	34	1,195	226	4,740	0	0	0	0	Zone 1	10	1,506,396	59	14	51	1	**3500**	3500 - GLENN RD + Others	5	4,065	15,663
4753	859	7800	20	N	GLENN RD	CIRCLE DR	HO DR	4	Local	1	Asphalt	34	1,777	336	7,049	0	0	0	0	Zone 1	10	1,506,396	59	14	51	1	**9840**	9840 - GLENN RD	1	1,777	7,049
4752	6595	7800	30	N	GLENN RD	HO DR	BRUCE LN	4	Local	1	Asphalt	33	317	58	1,220	0	0	0	0	Zone 1	10	1,506,396	59	14	51	1	**3480**	3480 - CIRCLE DR + Others	7	4,442	17,119
5739	3113	5790	10		GOLDENROD	CITY BOUNDARY	GARDENIA	4	Local	1	Asphalt	32	558	99	2,083	0	0	0	0	Zone 1	10	1,506,396	59	14	51	1	**8140**	8140 - POPPY + Others	2	1,592	5,823
3688	4308	5800	10		GOODSTEIN DR	GOODSTEIN	MARKS WAY	4	Local	1	Asphalt	45	800	200	4,200	0	0	0	0	Zone 1	10	1,506,396	59	14	51	1	**8200**	8200 - GOODSTEIN DR + Others	8	4,529	22,471
3515	4021	5800	15		GOODSTEIN DR	CU- DE-SAC	GOODSTEIN DR	4	Local	1	Asphalt	41	228	52	1,083	0	0	0	0	Zone 1	10	1,506,396	59	14	51	1	**8180**	8180 - CHESTNUT ST + Others	5	3,899	13,852
3516	4022	5800	20		GOODSTEIN DR	S CEDAR ST	GOODSTEIN	4	Local	1	Asphalt	45	275	69	1,444	0	0	0	0	Zone 1	10	1,506,396	59	14	51	1	**8200**	8200 - GOODSTEIN DR + Others	8	4,529	22,471
3690	4313	5800	30		GOODSTEIN DR	S CHESTNUT ST	S CEDAR ST	4	Local	1	Asphalt	45	445	111	2,336	0	0	0	0	Zone 1	10	1,506,396	59	14	51	1	**8200**	8200 - GOODSTEIN DR + Others	8	4,529	22,471
4599	4312	5800	40		GOODSTEIN DR	S WALNUT ST	S CHESTNUT ST	4	Local	1	Asphalt	48	365	97	2,044	0	0	0	0	Zone 1	10	1,506,396	59	14	51	1	**8200**	8200 - GOODSTEIN DR + Others	8	4,529	22,471
3520	4026	5800	50		GOODSTEIN DR	HERMANS WAY	S WALNUT ST	4	Local	1	Asphalt	45	844	211	4,431	0	0	0	0	Zone 1	10	1,506,396	59	14	51	1	**8200**	8200 - GOODSTEIN DR + Others	8	4,529	22,471
3687	4307	5800	60		GOODSTEIN DR	S OAK ST	HERMANS WAY	4	Local	1	Asphalt	46	311	79	1,669	0	0	0	0	Zone 1	10	1,506,396	59	14	51	1	**8200**	8200 - GOODSTEIN DR + Others	8	4,529	22,471
3685	4305	5800	70		GOODSTEIN DR	S ELM ST	S OAK ST	4	Local	1	Asphalt	45	289	72	1,517	0	0	0	0	Zone 1	10	1,506,396	59	14	51	1	**7960**	7960 - GOODSTEIN DR + Others	13	4,245	18,717
3683	4303	5800	80		GOODSTEIN DR	S DAVID ST	S ELM ST	4	Local	1	Asphalt	45	699	175	3,670	0	0	0	0	Zone 1	10	1,506,396	59	14	51	1	**7960**	7960 - GOODSTEIN DR + Others	13	4,245	18,717
3681	4300	5800	90		GOODSTEIN DR	S CENTER ST	S DAVID ST	4	Local	1	Asphalt	45	249	62	1,307	0	0	0	0	Zone 1	10	1,506,396	59	14	51	1	**7960**	7960 - GOODSTEIN DR + Others	13	4,245	18,717
3603	4181	5800	100		GOODSTEIN DR	CASPER MOUNTAIN RD	S CENTER ST	4	Local	1	Asphalt	45	209	52	1,097	0	0	0	0	Zone 1	10	1,506,396	59	14	51	1	**7960**	7960 - GOODSTEIN DR + Others	13	4,245	18,717
3602	4180	5810	10		GOODSTEIN DR	MOUNTAIN WAY	CASPER MOUNTAIN RD	4	Local	1	Asphalt	35	230	45	939	0	0	0	0	Zone 1	10	1,506,396	59	14	51	1	**8220**	8220 - MOUNTAIN WAY + Others	9	3,674	14,880
3600	4178	5810	20		GOODSTEIN DR	VISTA WAY	MOUNTAIN WAY	4	Local	1	Asphalt	34	267	50	1,059	0	0	0	0	Zone 1	10	1,506,396	59	14	51	1	**8220**	8220 - MOUNTAIN WAY + Others	9	3,674	14,880
5966	12169	5820	10		GOSFIELD ST	CENTENNIAL VILLAGE DR	WATERFORD	4	Local	1	Asphalt	35	794	154	3,242	0	0	0	0	Zone 1	10	1,506,396	59	14	51	1	**1280**	1280 - FREEDOM CIR + Others	9	5,527	19,609
2900	2984	5830	10		GRANADA AVE	HAWTHORNE AVE	S COFFMAN AVE	4	Local	1	Asphalt	45	313	78	1,643	0	0	0	0	Zone 1	10	1,506,396	59	14	51	1	**8240**	8240 - HAWTHORNE AVE + Others	5	3,434	14,791
3437	3836	5830	20		GRANADA AVE	S POPLAR ST	HAWTHORNE AVE	4	Local	1	Asphalt	45	310	78	1,628	0	0	0	0	Zone 1	10	1,506,396	59	14	51	1	**8240**	8240 - HAWTHORNE AVE + Others	5	3,434	14,791
3447	3850	5840	10		GRANADA AVE	MONTE VISTA DR	S POPLAR ST	4	Local	1	Asphalt	32	468	83	1,747	0	0	0	0	Zone 1	10	1,506,396	59	14	51	1	**8260**	8260 - GRANADA AVE + Others	7	3,347	12,647
3443	3846	5840	20		GRANADA AVE	MONTE VISTA DR	MONTE VISTA DR	4	Local	1	Asphalt	32	213	38	795	0	0	0	0	Zone 1	10	1,506,396	59	14	51	1	**8260**	8260 - GRANADA AVE + Others	7	3,347	12,647
4376	6121	5840	30		GRANADA AVE	MONTE VISTA DR	HORIZON DR	4	Local	1	Asphalt	31	409	70	1,479	0	0	0	0	Zone 1	10	1,506,396	59	14	51	1	**8260**	8260 - GRANADA AVE + Others	7	3,347	12,647
5793	6123	5840	40		GRANADA AVE	VISTA ROYALE	HORIZON DR	4	Local	1	Asphalt	35	333	65	1,360	0	0	0	0	Zone 1	10	1,506,396	59	14	51	1	**8260**	8260 - GRANADA AVE + Others	7	3,347	12,647
5792	6122	5840	50		GRANADA AVE	S OAK ST	VISTA ROYALE	4	Local	1	Asphalt	35	307	60	1,254	0	0	0	0	Zone 1	10	1,506,396	59	14	51	1	**8260**	8260 - GRANADA AVE + Others	7	3,347	12,647
2854	2924	5850	10		GRANDVIEW PL	S COFFMAN AVE	CUL-DE-SAC	4	Local	1	Asphalt	42	697	162	3,394	0	0	0	0	Zone 1	10	1,506,396	59	14	51	1	**8300**	8300 - COFFMAN AVE + Others	3	1,549	6,704
4925	11858	5860	10		GRANITE PEAK DR	VENTURE WAY	E 2ND ST	4	Local	1	Asphalt	44	2,679	655	13,752	0	0	0	0	Zone 1	10	1,506,396	59	14	51	1	**8280**	8280 - GRANITE PEAK DR	1	2,679	13,752
4738	1988	5870	10		GRANT AVE	MILTON AVE	E 10TH ST	4	Local	1	Asphalt	29	238	38	805	0	0	0	0	Zone 1	10	1,506,396	59	14	51	1	**4420**	4420 - MILTON AVE + Others	9	2,894	12,020
1972	1678	5870	20		GRANT AVE	DIVINE AVE	MILTON AVE	4	Local	1	Asphalt	33	381	70	1,467	0	0	0	0	Zone 1	10	1,506,396	59	14	51	1	**4420**	4420 - MILTON AVE + Others	9	2,894	12,020
1510	947	5870	30		GRANT AVE	LIND AVE	DIVINE AVE	4	Local	1	Asphalt	33	320	59	1,232	0	0	0	0	Zone 1	10	1,506,396	59	14	51	1	**4160**	4160 - DIVINE AVE + Others	6	2,130	9,403
2045	1797	5870	40		GRANT AVE	KIRK AVE	LIND AVE	4	Local	1	Asphalt	33	380	70	1,463	0	0	0	0	Zone 1	10	1,506,396	59	14	51	1	**4160**	4160 - DIVINE AVE + Others	6	2,130	9,403
2010	1729	5870	50		GRANT AVE	BADGER AVE	KIRK AVE	4	Local	1	Asphalt	33	430	79	1,656	0	0	0	0	Zone 1	10	1,506,396	59	14	51	1	**1540**	1540 - GRANT AVE + Others	7	2,449	9,664
1792	1385	5870	60		GRANT AVE	E 5TH ST	BADGER AVE	4	Local	1	Asphalt	43	361	86	1,811	0	0	0	0	Zone 1	10	1,506,396	59	14	51	1	**1540**	1540 - GRANT AVE + Others	7	2,449	9,664
1081	175	7810	10	N	GRANT ST	E 1ST ST	E A ST	4	Local	1	Asphalt	39	500	108	2,275	0	0	0	0	Zone 1	10	1,506,396	59	14	51	1	**9860**	9860 - GRANT ST + Others	4	1,861	9,438
1639	1164	7820	10	N	GRANT ST	E A ST	E C ST	4	Local	1	Asphalt	43	809	193	4,058	0	0	0	0	Zone 1	10	1,506,396	59	14	51	1	**9860**	9860 - GRANT ST + Others	4	1,861	9,438
1444	823	7830	10	N	GRANT ST	E F ST	E H ST	4	Local	1	Asphalt	32	688	122	2,569	0	0	0	0	Zone 1	10	1,506,396	59	14	51	1	**7320**	7320 - KIMBALL ST + Others	8	3,944	14,219
4612	525	7830	20	N	GRANT ST	E H ST	E K ST	4	Local	1	Asphalt	33	664	122	2,556	0	0	0	0	Zone 1	10	1,506,396	59	14	51	1	**7320**	7320 - KIMBALL ST + Others	8	3,944	14,219
4610	725	7840	10	N	GRANT ST	E K ST	E L ST	4	Local	1	Asphalt	23	481	61	1,291	0	0	0	0	Zone 1	10	1,506,396	59	14	51	1	**7320**	7320 - KIMBALL ST + Others	8	3,944	14,219
1258	510	7840	20	N	GRANT ST	E L ST	E M ST	4	Local	1	Asphalt	27	186	28	586	0	0	0	0	Zone 1	10	1,506,396	59	14	51	1	**7180**	7180 - KIMBALL ST + Others	6	1,530	7,145
1226	459	7840	30	N	GRANT ST	E M ST	E M ST	4	Local	1	Asphalt	30	117	20	410	0	0	0	0	Zone 1	10	1,506,396	59	14	51	1	**7180**	7180 - KIMBALL ST + Others	6	1,530	7,145
1878	1539	10680	10	S	GRANT ST	E 4TH ST	E 5TH ST	4	Local	1	Asphalt	43	370	88	1,856	0	0	0	0	Zone 1	10	1,506,396	59	14	51	1	**6240**	6240 - GRANT ST + Others	5	1,876	8,962
1441	820	10680	20	S	GRANT ST	E 3RD ST	E 4TH ST	4	Local	1	Asphalt	42	370	86	1,813	0	0	0	0	Zone 1	10	1,506,396	59	14	51	1	**6120**	6120 - 3RD ST + Others	4	1,505	6,620
1773	1363	10680	30	S	GRANT ST	E 2ND ST	E 3RD ST	4	Local	1	Asphalt	54	374	112	2,356	0	0	0	0	Zone 1	10	1,506,396	59	14	51	1	**6240**	6240 - GRANT ST + Others	5	1,876	8,962
1240	483	10690	10	S	GRANT ST	COLLINS DR	E 2ND ST	4	Local	1	Asphalt	44	254	62	1,304	0	0	0	0	Zone 1	10	1,506,396	59	14	51	1	**6980**	6980 - COLLINS DR + Others	6	2,096	10,862
2407	2317	5880	10		GREEN MEADOWS DR	S COFFMAN AVE	BROOKVIEW DR	4	Local	1	Asphalt	37	895	184	3,863	0	0	0	0	Zone 1	10	1,506,396	59	14	51	1	**2640**	2640 - BROOKVIEW DR + Others	7	2,641	10,681
9249	351173	5890	10		GREENSPIRE DR	CASPER ST	LINDEN WAY	4	Local	1	Asphalt	32	448	80	1,673	0	0	0	0	Zone 1	10	1,506,396	59	14	51	1	**3180**	3180 - CASPER ST + Others	6	2,292	8,230
3580	4151	5900	10		GRIZZLY	CUL-DE-SAC	FOX	4	Local	1	Asphalt	35	515	100	2,101	0	0	0	0	Zone 1	10	1,506,396	59	14	51	1	**1620**	1620 - FOX + Others	6	2,031	7,748
1466	861	4990	10	E	H ST	N CENTER ST	N WOLCOTT ST	4	Local	1	Asphalt	32	359	64	1,340	0	0	0	0	Zone 1	10	1,506,396	59	14	51	1	**7200**	7200 - DURBIN ST + Others	12	4,618	17,635
1465	860	4990	20	E	H ST	N WOLCOTT ST	N DURBIN ST	4	Local	1	Asphalt	35	483	94	1,972	0	0	0	0	Zone 1	10	1,506,396	59	14	51	1	**7200**	7200 - DURBIN ST + Others	12	4,618	17,635
1464	858	4990	30	E	H ST	N DURBIN ST	N BEECH ST	4	Local	1	Asphalt	25	264	37	770	0	0	0	0	Zone 1	10	1,506,396	59	14	51	1	**7120**	7120 - ST JOHN ST + Others	10	5,045	19,357

City of Casper, WY
Street Inventory and Condition Summarry - Sorted by Street Name

GISID	Agency ID	Street Number	Block Number	Street Prefix	On Street	From Street	To Street	FunCL Code	FunCL	Pavetype Code	Pavetype	Pavement Width (ft)	Pavement Length (ft)	Add Area (yd2)	Pavement Area (yd2)	Project Current PCI	Project Condition Rating	Project Strength Code	Project FunCl Code	Project Pavetype Code
1786	1377	5650	10		GANNETT ST	FOREST DR	WIND RIVER AVE	4	Local	1	Asphalt	32	627	111	2,341	**45**	Marginal	3	4	1
5687	1460	5660	10		GANNETT ST	WALSH DR	THELMA DR	4	Local	1	Asphalt	35	582	113	2,377	**42**	Marginal	3	4	1
1834	1456	5660	20		GANNETT ST	THELMA DR	SHANNON DR	4	Local	1	Asphalt	37	1,045	215	4,511	**37**	Poor	2	4	1
5005	1450	5660	30		GANNETT ST	SHANNON DR	SE WYOMING BLVD	4	Local	1	Asphalt	46	171	44	918	**37**	Poor	2	4	1
1360	664	5670	10		GANNETT ST	SE WYOMING BLVD	EASTRIDGE MALL	4	Local	1	Asphalt	22	742	91	1,904	**37**	Poor	2	4	1
1036	64	5680	10		GARDENIA	CALYPSO	PRIMROSE	4	Local	1	Asphalt	34	480	91	1,904	**36**	Poor	2	4	1
2824	2867	5680	20		GARDENIA	POPPY	CALYPSO	4	Local	1	Asphalt	33	247	45	951	**36**	Poor	2	4	1
2983	3117	5680	30		GARDENIA	GOLDENROD	POPPY	4	Local	1	Asphalt	33	274	50	1,055	**43**	Marginal	2	4	1
5742	3116	5680	40		GARDENIA	CITY BOUNDARY	GOLDENROD	4	Local	1	Asphalt	32	332	59	1,239	**43**	Marginal	2	4	1
1546	1023	5690	10		GARY AVE	HUBER DR	SUN DR	4	Local	1	Asphalt	34	536	101	2,126	**64**	Good	2	4	1
6970	3748	5700	10		GILA BEND	WHISPERING SPRINGS RD	WHISPERING SPRINGS RD	4	Local	1	Asphalt	29	991	160	3,353	**69**	Good	2	4	1
1349	647	5710	10		GLACIER	MARIPOSA BLVD	CUL-DE-SAC	4	Local	1	Asphalt	34	626	118	2,483	**39**	Poor	2	4	1
4424	6236	5720	10		GLADSTONE ST	WATERFORD	CORNWALL	4	Local	1	Asphalt	29	368	59	1,245	**82**	V Good	2	4	1
4426	6238	5720	20		GLADSTONE ST	CORNWALL	NEWPORT	4	Local	1	Asphalt	28	575	89	1,878	**82**	V Good	2	4	1
2629	2613	5730	10		GLENAIRE DR	E12TH ST	E 15TH ST	4	Local	1	Asphalt	32	1,271	226	4,745	**50**	Fair	2	4	1
1433	809	5740	10		GLENARM ST	E F ST	E H ST	4	Local	1	Asphalt	36	692	138	2,906	**77**	V Good	2	4	1
1440	819	5740	20		GLENARM ST	E H ST	E K ST	4	Local	1	Asphalt	32	663	118	2,475	**77**	V Good	2	4	1
1389	720	5750	10		GLENARM ST	E K ST	E M ST	4	Local	1	Asphalt	32	668	119	2,494	**77**	V Good	2	4	1
1224	457	5750	20		GLENARM ST	E M ST	DEAD END	4	Local	1	Asphalt	32	61	11	228	**77**	V Good	2	4	1
3083	3264	5760	10		GLENDALE AVE	E 24TH ST	E 24TH ST	4	Local	1	Asphalt	33	206	38	793	**74**	V Good	2	4	1
2398	2306	5760	20		GLENDALE AVE	E 22ND ST	E 24TH ST	4	Local	1	Asphalt	33	810	149	3,119	**74**	V Good	2	4	1
2080	1847	5760	30		GLENDALE AVE	ALTA VISTA DR	E 22ND ST	4	Local	1	Asphalt	33	242	44	932	**74**	V Good	2	4	1
2060	1824	5760	40		GLENDALE AVE	E 21ST ST	ALTA VISTA DR	4	Local	1	Asphalt	36	331	66	1,390	**74**	V Good	2	4	1
3060	3239	5770	10		GLENDALE AVE	EASTBROOK AVE	E 21ST ST	4	Local	1	Asphalt	34	1,218	230	4,831	**59**	Fair	2	4	1
2887	2967	5770	20		GLENDALE AVE	AMHERST AVE	EASTBROOK AVE	4	Local	1	Asphalt	36	1,029	206	4,322	**59**	Fair	2	4	1
2771	2797	5770	30		GLENDALE AVE	FAIRVIEW AVE	AMHERST AVE	4	Local	1	Asphalt	36	456	91	1,915	**59**	Fair	2	4	1
2721	2739	5770	40		GLENDALE AVE	E 16TH ST	FAIRVIEW AVE	4	Local	1	Asphalt	35	288	56	1,176	**59**	Fair	2	4	1
2263	2136	5770	50		GLENDALE AVE	E 15TH ST	E 16TH ST	4	Local	1	Asphalt	33	288	53	1,109	**59**	Fair	2	4	1
2644	2631	5780	10		GLENDO	PATHFINDER	BEGONIA	4	Local	1	Asphalt	35	1,208	235	4,933	**56**	Fair	2	4	1
1369	691	7800	10	N	GLENN RD	ENGLISH AVE	CIRCLE DR	4	Local	1	Asphalt	34	1,195	226	4,740	**53**	Fair	2	4	1
4753	859	7800	20	N	GLENN RD	CIRCLE DR	HO DR	4	Local	1	Asphalt	34	1,777	336	7,049	**46**	Marginal	2	4	1
4752	6595	7800	30	N	GLENN RD	HO DR	BRUCE LN	4	Local	1	Asphalt	33	317	58	1,220	**65**	Good	2	4	1
5739	3113	5790	10		GOLDENROD	CITY BOUNDARY	GARDENIA	4	Local	1	Asphalt	32	558	99	2,083	**40**	Marginal	2	4	1
3688	4308	5800	10		GOODSTEIN DR	GOODSTEIN	MARKS WAY	4	Local	1	Asphalt	45	800	200	4,200	**79**	V Good	2	4	1
3515	4021	5800	15		GOODSTEIN DR	CU- DE-SAC	GOODSTEIN DR	4	Local	1	Asphalt	41	228	52	1,083	**50**	Fair	2	4	1
3516	4022	5800	20		GOODSTEIN DR	S CEDAR ST	GOODSTEIN	4	Local	1	Asphalt	45	275	69	1,444	**79**	V Good	2	4	1
3690	4313	5800	30		GOODSTEIN DR	S CHESTNUT ST	S CEDAR ST	4	Local	1	Asphalt	45	445	111	2,336	**79**	V Good	2	4	1
4599	4312	5800	40		GOODSTEIN DR	S WALNUT ST	S CHESTNUT ST	4	Local	1	Asphalt	48	365	97	2,044	**79**	V Good	2	4	1
3520	4026	5800	50		GOODSTEIN DR	HERMANS WAY	S WALNUT ST	4	Local	1	Asphalt	45	844	211	4,431	**79**	V Good	2	4	1
3687	4307	5800	60		GOODSTEIN DR	S OAK ST	HERMANS WAY	4	Local	1	Asphalt	46	311	79	1,669	**79**	V Good	2	4	1
3685	4305	5800	70		GOODSTEIN DR	S ELM ST	S OAK ST	4	Local	1	Asphalt	45	289	72	1,517	**79**	V Good	2	4	1
3683	4303	5800	80		GOODSTEIN DR	S DAVID ST	S ELM ST	4	Local	1	Asphalt	45	699	175	3,670	**79**	V Good	2	4	1
3681	4300	5800	90		GOODSTEIN DR	S CENTER ST	S DAVID ST	4	Local	1	Asphalt	45	249	62	1,307	**79**	V Good	2	4	1
3603	4181	5800	100		GOODSTEIN DR	CASPER MOUNTAIN RD	S CENTER ST	4	Local	1	Asphalt	45	209	52	1,097	**79**	V Good	2	4	1
3602	4180	5810	10		GOODSTEIN DR	MOUNTAIN WAY	CASPER MOUNTAIN RD	4	Local	1	Asphalt	35	230	45	939	**69**	Good	2	4	1
3600	4178	5810	20		GOODSTEIN DR	VISTA WAY	MOUNTAIN WAY	4	Local	1	Asphalt	34	267	50	1,059	**69**	Good	2	4	1
5966	12169	5820	10		GOSFIELD ST	CENTENNIAL VILLAGE DR	WATERFORD	4	Local	1	Asphalt	35	794	154	3,242	**79**	V Good	2	4	1
2900	2984	5830	10		GRANADA AVE	HAWTHORNE AVE	S COFFMAN AVE	4	Local	1	Asphalt	45	313	78	1,643	**55**	Fair	2	4	1
3437	3836	5830	20		GRANADA AVE	S POPLAR ST	HAWTHORNE AVE	4	Local	1	Asphalt	45	310	78	1,628	**55**	Fair	2	4	1
3447	3850	5840	10		GRANADA AVE	MONTE VISTA DR	S POPLAR ST	4	Local	1	Asphalt	32	468	83	1,747	**64**	Good	2	4	1
3443	3846	5840	20		GRANADA AVE	MONTE VISTA DR	MONTE VISTA DR	4	Local	1	Asphalt	32	213	38	795	**64**	Good	2	4	1
4376	6121	5840	30		GRANADA AVE	MONTE VISTA DR	HORIZON DR	4	Local	1	Asphalt	31	409	70	1,479	**64**	Good	2	4	1
5793	6123	5840	40		GRANADA AVE	VISTA ROYALE	HORIZON DR	4	Local	1	Asphalt	35	333	65	1,360	**64**	Good	2	4	1
5792	6122	5840	50		GRANADA AVE	S OAK ST	VISTA ROYALE	4	Local	1	Asphalt	35	307	60	1,254	**64**	Good	2	4	1
2854	2924	5850	10		GRANDVIEW PL	S COFFMAN AVE	CUL-DE-SAC	4	Local	1	Asphalt	42	697	162	3,394	**26**	Poor	2	4	1
4925	11858	5860	10		GRANITE PEAK DR	VENTURE WAY	E 2ND ST	4	Local	1	Asphalt	44	2,679	655	13,752	**59**	Fair	2	4	1
4738	1988	5870	10		GRANT AVE	MILTON AVE	E 10TH ST	4	Local	1	Asphalt	29	238	38	805	**56**	Fair	3	4	1
1972	1678	5870	20		GRANT AVE	DIVINE AVE	MILTON AVE	4	Local	1	Asphalt	33	381	70	1,467	**56**	Fair	3	4	1
1510	947	5870	30		GRANT AVE	LIND AVE	DIVINE AVE	4	Local	1	Asphalt	33	320	59	1,232	**51**	Fair	2	4	1
2045	1797	5870	40		GRANT AVE	KIRK AVE	LIND AVE	4	Local	1	Asphalt	33	380	70	1,463	**51**	Fair	2	4	1
2010	1729	5870	50		GRANT AVE	BADGER AVE	KIRK AVE	4	Local	1	Asphalt	33	430	79	1,656	**66**	Good	2	4	1
1792	1385	5870	60		GRANT AVE	E 5TH ST	BADGER AVE	4	Local	1	Asphalt	43	361	86	1,811	**66**	Good	2	4	1
1081	175	7810	10	N	GRANT ST	E 1ST ST	E A ST	4	Local	1	Asphalt	39	500	108	2,275	**58**	Fair	2	4	1
1639	1164	7820	10	N	GRANT ST	E A ST	E C ST	4	Local	1	Asphalt	43	809	193	4,058	**58**	Fair	2	4	1
1444	823	7830	10	N	GRANT ST	E F ST	E H ST	4	Local	1	Asphalt	32	688	122	2,569	**67**	Good	2	4	1
4612	525	7830	20	N	GRANT ST	E H ST	E K ST	4	Local	1	Asphalt	33	664	122	2,556	**67**	Good	2	4	1
4610	725	7840	10	N	GRANT ST	E K ST	E L ST	4	Local	1	Asphalt	23	481	61	1,291	**67**	Good	2	4	1
1258	510	7840	20	N	GRANT ST	E L ST	E M ST	4	Local	1	Asphalt	27	186	28	586	**34**	Poor	2	4	1
1226	459	7840	30	N	GRANT ST	E M ST	E M ST	4	Local	1	Asphalt	30	117	20	410	**34**	Poor	2	4	1
1878	1539	10680	10	S	GRANT ST	E 4TH ST	E 5TH ST	4	Local	1	Asphalt	43	370	88	1,856	**48**	Marginal	2	4	1
1441	820	10680	20	S	GRANT ST	E 3RD ST	E 4TH ST	4	Local	1	Asphalt	42	370	86	1,813	**55**	Fair	2	4	1
1773	1363	10680	30	S	GRANT ST	E 2ND ST	E 3RD ST	4	Local	1	Asphalt	54	374	112	2,356	**48**	Marginal	2	4	1
1240	483	10690	10	S	GRANT ST	COLLINS DR	E 2ND ST	4	Local	1	Asphalt	44	254	62	1,304	**57**	Fair	2	4	1
2407	2317	5880	10		GREEN MEADOWS DR	S COFFMAN AVE	BROOKVIEW DR	4	Local	1	Asphalt	37	895	184	3,863	**47**	Marginal	2	4	1
9249	351173	5890	10		GREENSPIRE DR	CASPER ST	LINDEN WAY	4	Local	1	Asphalt	32	448	80	1,673	**70**	V Good	2	4	1
3580	4151	5900	10		GRIZZLY	CUL-DE-SAC	FOX	4	Local	1	Asphalt	35	515	100	2,101	**52**	Fair	2	4	1
1466	861	4990	10	E	H ST	N CENTER ST	N WOLCOTT ST	4	Local	1	Asphalt	32	359	64	1,340	**68**	Good	2	4	1
1465	860	4990	20	E	H ST	N WOLCOTT ST	N DURBIN ST	4	Local	1	Asphalt	35	483	94	1,972	**68**	Good	2	4	1
1464	858	4990	30	E	H ST	N DURBIN ST	N BEECH ST	4	Local	1	Asphalt	25	264	37	770	**76**	V Good	2	4	1

City of Casper, WY
Street Inventory and Condition Summarry - Sorted by Street Name

IMS Easy Street Analysis

GISID	Agency ID	Street Number	Block Number	Street Prefix	On Street	From Street	To Street	FunCL Code	FunCL	Pavetype Code	Pavetype	Pavement Width (ft)	Pavement Length (ft)	Add Area (yd2)	Pavement Area (yd2)	Condition Summary: Surface Distress Index (SDI)	Roughness Index (RI)	Structural Index (SI)	Pavement Cndtn Index (PCI)	Strength Rating	Condition Rating	Load Assoc Distress Deducts (LADD)	Non-Load Distress Deducts (NLAD)	PCI Override (OPCI)	OPCI Date	Current Segment PCI (CPCI)	Condition Details: Segment IRI (mm/m)	Deflection Results	Rutting (ACP Only)	L&T Cracking / Linear Crk	Alligator Cracking Divided Slab / Blow Up	Map Crk / Crnr Brk / D Crk	Edge Cracking Joint Spall / Joint Sealant	Distortions / Faulting	Bleeding / Polished Agg	Raveling / Scaling / CAL	Patches / Potholes
1462	856	4990	40	E	H ST	N BEECH ST	ST JOHN ST	4	Local	1	Asphalt	25	263	37	767	78	51	60	**69**	Mod	Good	12	10			**69**	5.5	0	10.0	9.0	9.5	10.0	10.0	10.0	10.0	9.7	9.1
1460	854	4990	50	E	H ST	ST JOHN ST	N KIMBALL ST	4	Local	1	Asphalt	25	265	37	773	53	49	60	**52**	Mod	Fair	37	10			**51**	5.7	0	8.4	9.2	8.3	10.0	10.0	10.0	9.5	9.7	9.4
1458	852	4990	60	E	H ST	N KIMBALL ST	N PARK ST	4	Local	1	Asphalt	24	265	35	742	18	52	30	**29**	Weak	Poor	73	9			**29**	5.3	0	8.3	9.1	6.8	10.0	10.0	10.0	10.0	9.7	6.9
1265	526	4990	70	E	H ST	N PARK ST	N GRANT ST	4	Local	1	Asphalt	23	263	34	706	66	50	60	**61**	Mod	Good	19	15			**60**	5.6	0	10.0	8.4	8.3	10.0	10.0	9.8	10.0	9.6	9.9
4613	524	4990	80	E	H ST	N GRANT ST	GLENARM ST	4	Local	1	Asphalt	23	263	34	706	53	45	60	**50**	Mod	Fair	37	10			**50**	6.4	0	7.4	9.0	8.8	10.0	10.0	10.0	10.0	9.6	10.0
4615	818	4990	90	E	H ST	GLENARM ST	N LINCOLN	4	Local	1	Asphalt	22	264	32	678	60	36	60	**52**	Mod	Fair	34	5			**51**	8.3	0	7.6	9.7	9.2	10.0	10.0	10.0	10.0	9.5	9.6
1438	816	4990	100	E	H ST	N LINCOLN ST	N JEFFERSON ST	4	Local	1	Asphalt	26	264	38	801	59	40	60	**53**	Mod	Fair	30	11			**52**	7.4	0	7.9	9.0	9.2	10.0	10.0	10.0	10.0	9.5	9.7
1436	814	4990	110	E	H ST	N JEFFERSON ST	ST MARY ST	4	Local	1	Asphalt	24	264	35	739	51	33	60	**45**	Mod	Marginal	46	5			**44**	9.0	0	8.0	9.7	9.0	10.0	10.0	9.0	10.0	9.6	8.8
1434	812	4990	120	E	H ST	ST MARY ST	N MCKINLEY ST	4	Local	1	Asphalt	22	264	32	678	50	34	60	**45**	Mod	Marginal	46	4			**44**	8.8	0	7.8	9.7	8.0	10.0	10.0	10.0	10.0	9.7	9.4
1408	762	5000	10	E	H ST	N MCKINLEY ST	N JACKSON ST	4	Local	1	Asphalt	25	264	37	770	57	41	60	**52**	Mod	Fair	30	13			**51**	7.1	0	10.0	8.7	7.2	10.0	10.0	10.0	10.0	9.6	9.7
1406	760	5000	20	E	H ST	N JACKSON ST	N WASHINGTON ST	4	Local	1	Asphalt	25	264	37	770	62	31	60	**52**	Mod	Fair	25	13			**51**	9.5	0	10.0	8.7	7.8	10.0	10.0	9.6	10.0	9.5	10.0
1404	758	5000	30	E	H ST	N WASHINGTON ST	ELMA ST	4	Local	1	Asphalt	24	264	35	739	59	48	60	**55**	Mod	Fair	26	15			**55**	5.8	0	10.0	8.4	8.3	10.0	10.0	10.0	10.0	9.6	8.9
1269	537	14590	10	W	H ST	N CENTER ST	DEAD END	4	Local	1	Asphalt	33	471	86	1,813	49	47	80	**48**	Strng	Marginal	26	25			**48**	6.0	0	10.0	7.3	7.8	10.0	10.0	9.5	10.0	9.3	10.0
1667	1201	5910	10		HAMILTON WAY	N HUBER DR	HARDEN DR	4	Local	1	Asphalt	32	279	50	1,042	62	73	60	**66**	Mod	Good	13	25			**65**	2.9	0	10.0	7.5	8.7	10.0	10.0	10.0	10.0	9.1	10.0
1666	1200	5910	20		HAMILTON WAY	HARDEN DR	N SINCLAIR PL	4	Local	1	Asphalt	32	288	51	1,075	43	47	60	**44**	Mod	Marginal	36	21			**44**	6.0	0	10.0	7.6	7.4	10.0	10.0	10.0	10.0	9.7	8.8
1665	1199	5910	30		HAMILTON WAY	SINCLAIR PL	SOCONY DR	4	Local	1	Asphalt	32	295	54	1,136	70	37	80	**59**	Strng	Fair	7	23			**59**	8.0	0	10.0	7.4	9.3	10.0	10.0	10.0	10.0	9.6	10.0
1664	1198	5910	40		HAMILTON WAY	SOCONY DR	SUN DR	4	Local	1	Asphalt	32	244	43	911	70	46	80	**62**	Strng	Good	7	24			**62**	6.3	0	10.0	7.4	10.0	10.0	10.0	10.0	10.0	9.5	9.1
5027	3619	5920	10		HANWAY AVE	W 29TH ST	BROOKVIEW DR	4	Local	1	Asphalt	32	420	75	1,568	71	70	60	**71**	Mod	V Good	12	17			**70**	3.1	0	10.0	8.8	8.8	10.0	10.0	10.0	10.0	8.6	10.0
3267	3567	5920	20		HANWAY AVE	W 27TH ST	W 29TH ST	4	Local	1	Asphalt	29	711	115	2,406	36	49	60	**40**	Mod	Marginal	45	19			**40**	5.7	0	9.0	7.8	7.4	10.0	10.0	10.0	10.0	9.7	8.8
3209	3454	5920	30		HANWAY AVE	W 25TH ST	W 27TH ST	4	Local	1	Asphalt	29	709	114	2,399	47	38	60	**44**	Mod	Marginal	39	14			**43**	7.9	0	9.0	8.5	8.5	10.0	10.0	9.7	10.0	9.7	8.4
3164	3379	5930	10		HANWAY AVE	S COFFMAN AVE	S ODELL AVE	4	Local	1	Asphalt	29	708	114	2,395	41	30	80	**37**	Strng	Poor	36	23			**37**	9.9	0	9.6	8.0	7.4	10.0	10.0	9.1	10.0	8.7	10.0
1652	1186	5940	10		HARDEN DR	HAMILTON WAY	HARDEN DR	4	Local	1	Asphalt	33	488	89	1,879	67	60	60	**65**	Mod	Good	16	17			**64**	4.2	0	9.2	8.2	9.2	10.0	10.0	10.0	10.0	9.6	10.0
1596	1092	5940	20		HARDEN DR	WHITCOMB WAY	BRUHN WAY	4	Local	1	Asphalt	33	389	71	1,498	71	50	80	**64**	Strng	Good	8	21			**64**	5.5	0	10.0	7.7	9.8	10.0	10.0	10.0	10.0	9.6	9.3
3405	3785	5950	10		HAWTHORNE AVE	GRANADA AVE	W 39TH ST	4	Local	1	Asphalt	34	1,342	253	5,323	55	64	60	**58**	Mod	Fair	21	25			**57**	3.8	0	9.6	7.5	8.5	10.0	10.0	10.0	10.0	9.1	9.7
3003	3140	5950	20		HAWTHORNE AVE	S POPLAR ST	GRANADA AVE	4	Local	1	Asphalt	34	1,205	228	4,780	50	62	60	**54**	Mod	Fair	33	17			**53**	3.9	0	10.0	8.0	8.0	10.0	9.0	10.0	10.0	9.8	9.0
2627	2611	5960	10		HAZELWOOD DR	E 12TH ST	E 15TH ST	4	Local	1	Asphalt	34	1,254	237	4,974	44	47	60	**45**	Mod	Marginal	38	18			**44**	6.0	0	9.4	8.0	7.0	10.0	10.0	10.0	10.0	9.7	9.7
1123	266	5970	10		HAZELWOOD DR	FOREST DR	E 12TH ST	4	Local	1	Asphalt	33	417	76	1,605	55	57	60	**56**	Mod	Fair	28	17			**55**	4.5	0	10.0	8.4	7.2	10.0	10.0	10.0	10.0	9.2	10.0
4818	6593	5990	10		HEATHROW AVE	DARTFORD CT	CENTENNIAL VILLAGE DR	4	Local	1	Asphalt	29	324	52	1,096	82	58	60	**74**	Mod	V Good	6	13			**74**	4.4	0	10.0	8.7	10.0	10.0	10.0	10.0	10.0	9.6	9.3
4817	6467	5990	20		HEATHROW AVE	HEATHROW AVE	DARTFORD CT	4	Local	1	Asphalt	29	873	141	2,954	78	54	60	**70**	Mod	V Good	13	10			**69**	5.0	0	10.0	9.0	9.8	10.0	10.0	9.5	10.0	9.6	9.1
4497	6014	5990	30		HEATHROW AVE	CENTENNIAL HILLS BLVD	DARTFORD CT	4	Local	1	Asphalt	29	178	29	602	82	50	80	**71**	Strng	V Good	0	18			**71**	5.6	0	10.0	8.5	10.0	10.0	10.0	10.0	10.0	9.0	10.0
5069	5964	5990	40		HEATHROW AVE	NORTHOLT AVE	CENTENNIAL HILLS BLVD	4	Local	1	Asphalt	32	857	152	3,199	87	62	60	**79**	Mod	V Good	0	13			**78**	4.0	0	10.0	8.7	10.0	10.0	10.0	10.0	10.0	9.5	10.0
5052	5965	5990	50		HEATHROW AVE	YORKSHIRE AVE	NORTHOLT AVE	4	Local	1	Asphalt	36	603	121	2,533	65	53	80	**61**	Strng	Good	11	25			**61**	5.1	0	10.0	7.2	8.9	10.0	10.0	10.0	10.0	9.6	10.0
5012	1690	5990	60		HEATHROW AVE	HORNCHURCH AVE	YORKSHIRE AVE	4	Local	1	Asphalt	35	284	55	1,160	37	50	60	**41**	Mod	Marginal	38	25			**41**	5.6	0	9.0	7.1	7.2	10.0	10.0	10.0	10.0	9.6	10.0
5015	2619	5990	70		HEATHROW AVE	WATERFORD	HORNCHURCH AVE	4	Local	1	Asphalt	35	155	30	633	48	43	60	**46**	Mod	Marginal	37	15			**46**	6.7	0	10.0	8.4	7.7	10.0	10.0	10.0	10.0	9.6	8.3
3298	3615	6000	10		HENDERSON CREEK PL	INDIAN SPRINGS DR	CUL- DE-SAC	4	Local	1	Asphalt	40	374	84	1,759	59	43	60	**54**	Mod	Fair	25	16			**53**	6.8	0	10.0	8.8	8.4	10.0	10.0	10.0	10.0	8.9	8.9
4563	6429	6010	10		HENLOW AVE	E 22ND ST	E 23RD ST	4	Local	1	Asphalt	35	333	65	1,360	65	63	60	**64**	Mod	Good	24	11			**64**	3.9	0	8.7	8.9	10.0	10.0	10.0	10.0	10.0	9.6	8.5
4425	6237	6020	10		HENNING LOOP	CORNWALL	CORNWALL	4	Local	1	Asphalt	29	561	90	1,898	87	78	60	**84**	Mod	V Good	0	13			**84**	2.5	0	10.0	9.7	10.0	10.0	10.0	10.0	10.0	8.1	10.0
3514	4020	6030	10		HERMANS WAY	GOODSTEIN DR	DEAD END	4	Local	1	Asphalt	30	164	27	574	99	38	60	**79**	Mod	V Good	0	1			**78**	7.9	0	10.0	9.9	10.0	10.0	10.0	10.0	10.0	10.0	10.0
4476	3144	6040	10		HERRINGTON DR	BUCKBOARD RD	VILLAGE DR	4	Local	1	Asphalt	45	1,431	358	7,513	46	45	60	**46**	Mod	Marginal	37	16			**45**	6.5	0	9.6	8.2	6.8	10.0	10.0	10.0	10.0	9.7	9.8
1347	645	6050	10		HERRINGTON DR	VILLAGE DR	S ROBERSTON RD	4	Local	1	Asphalt	39	1,083	235	4,928	64	57	60	**62**	Mod	Good	21	14			**61**	4.5	0	9.6	8.5	8.9	10.0	9.6	10.0	10.0	9.7	9.4
2400	2308	6060	10		HICKORY ST	W 24TH ST	DEAD END	4	Local	1	Asphalt	45	146	37	767	44	56	60	**48**	Mod	Marginal	28	27			**47**	4.7	0	10.0	6.8	7.2	10.0	10.0	10.0	10.0	9.7	10.0
2391	2298	6060	20		HICKORY ST	W COFFMAN AVE	W 24TH ST	4	Local	1	Asphalt	44	719	176	3,691	46	36	60	**43**	Mod	Marginal	35	19			**42**	8.3	0	9.2	7.8	7.8	10.0	10.0	10.0	10.0	9.8	9.3
5980	12183	6070	10		HIGHLAND DR	BETTY WAY	BENTLEY DR	4	Local	1	Asphalt	20	899	100	2,098	65	54	60	**61**	Mod	Good	15	21			**61**	4.9	0	9.7	8.2	9.8	10.0	9.4	10.0	10.0	8.8	9.1
4951	6458	6090	10		HOGAN DR	W 27TH ST	W 29TH ST	4	Local	1	Asphalt	29	836	135	2,828	45	53	60	**48**	Mod	Marginal	43	12			**47**	5.1	0	6.6	8.6	9.7	10.0	10.0	10.0	10.0	9.8	9.0
2789	2825	6100	10		HOLLY ST	W 16TH ST	BELLAIRE DR	4	Local	1	Asphalt	32	678	121	2,531	15	34	60	**21**	Mod	V Poor	64	21			**21**	8.9	0	9.6	8.5	7.3	10.0	10.0	8.6	9.9	8.4	7.1
2683	2688	6110	10		HOLLY ST	W 13TH ST	W 15TH ST	4	Local	1	Asphalt	35	751	146	3,067	23	33	60	**26**	Mod	Poor	58	20			**26**	8.9	0	9.5	8.1	7.6	10.0	10.0	9.3	10.0	9.2	7.0
3414	3805	6120	10		HONEYSUCKLE	CY AVE	CARNATION	4	Local	1	Asphalt	30	249	42	872	60	43	60	**54**	Mod	Fair	21	18			**54**	6.8	0	10.0	7.9	7.9	10.0	10.0	10.0	10.0	9.7	10.0
2908	2996	6120	20		HONEYSUCKLE	CARNATION	COLUMBINE	4	Local	1	Asphalt	31	1,005	173	3,635	38	34	60	**37**	Mod	Poor	45	16			**36**	8.8	0	9.1	8.6	6.6	10.0	10.0	9.7	9.7	9.3	10.0
3536	4078	6120	30		HONEYSUCKLE	COLUMBINE	VALLEY DR	4	Local	1	Asphalt	32	275	49	1,027	46	55	60	**49**	Mod	Marginal	42	13			**48**	4.8	0	9.1	8.6	7.5	10.0	10.0	10.0	10.0	9.7	9.0
3123	3321	6120	40		HONEYSUCKLE	CAMELLIA	VALLEY DR	4	Local	1	Asphalt	30	639	107	2,237	44	34	60	**41**	Mod	Marginal	40	16			**40**	8.6	0	10.0	8.1	7.3	10.0	10.0	10.0	10.0	9.8	8.4
3508	4008	6120	50		HONEYSUCKLE	PLUMERIA	CAMELLIA	4	Local	1	Asphalt	30	1,225	204	4,288	38	29	60	**35**	Mod	Poor	46	16			**34**	10.2	0	9.0	8.5	7.2	10.0	10.0	10.0	10.0	9.3	8.9
2410	2320	6120	60		HONEYSUCKLE	PARADISE DR	PLUMERIA	4	Local	1	Asphalt	33	820	150	3,157	44	24	60	**37**	Mod	Poor	43	13			**37**	11.7	0	10.0	8.6	7.0	10.0	10.0	8.8	10.0	9.7	9.4
7717	6580	6130	10		HOPE ST	E 24TH ST	E 25TH ST	4	Local	1	Asphalt	29	503	81	1,702	86	55	60	**76**	Mod	V Good	9	6			**75**	4.9	0	10.0	9.5	10.0	10.0	10.0	10.0	10.0	9.7	8.9
3455	3860	6140	10		HORIZON DR	GRANADA AVE	CUL-DE-SAC	4	Local	1	Asphalt	38	624	132	2,768	51	52	60	**51**	Mod	Fair	36	13			**51**	5.3	0	9.1	8.6	8.1	10.0	10.0	10.0	10.0	9.7	9.0
5011	1418	6150	10		HORNCHURCH AVE	HORNCHURCH AVE	YORKSHIRE AVE	4	Local	1	Asphalt	36	795	159	3,339	57	55	60	**56**	Mod	Fair	23	19			**56**	4.8	0	9.2	8.0	10.0	10.0	8.9	8.9	9.8	9.7	9.6
5020	2802	6150	20		HORNCHURCH AVE	DONEGAL	NORTHOLT AVE	4	Local	1	Asphalt	36	273	55	1,147	58	60	60	**59**	Mod	Fair	19	23			**58**	4.2	0	10.0	7.3	9.5	10.0	8.8	8.8	10.0	9.7	10.0
2559	2528	6150	30		HORNCHURCH AVE	HEATHROW AVE	DONEGAL	4	Local	1	Asphalt	36	593	119	2,491	45	55	60	**48**	Mod	Marginal	34	21			**48**	4.8	0	10.0	7.6	8.0	10.0	9.0	9.0	10.0	9.7	9.7
4750	6183	6160	10		HOSPITALITY LN	LEGION LN	VROMAN RD	4	Local	1	Asphalt	40	803	178	3,747	52	61	60	**55**	Mod	Fair	33	15			**54**	4.1	0	9.7	8.7	7.8	10.0	10.0	10.0	10.0	9.1	9.0
4391	6184	7850	10	N	HUBER DR	E 1ST ST	HAMILTON WAY	4	Local	1	Asphalt	33	287	53	1,105	48	72	60	**56**	Mod	Fair	27	25			**55**	3.0	0	10.0	7.1	7.3	10.0	10.0	10.0	10.0	9.7	10.0
1668	1202	7850	20	N	HUBER DR	HAMILTON WAY	N PENNSYLVANIA AVE	4	Local	1	Asphalt	33	282	52	1,086	45	57	80	**49**	Strng	Marginal	25	30			**49**	4.6	0	10.0	6.5	7.5	10.0	10.0	10.0	10.0	9.7	10.0
1644	1170	7850	30	N	HUBER DR	N PENNSYLVANIA AVE	BRUHN WAY	4	Local	1	Asphalt	34	572	108	2,269	46	70	60	**54**	Mod	Fair	31	22			**53**	3.1	0	10.0	7.4	6.9	10.0	10.0	10.0	10.0	9.7	10.0
1585	1068	7850	40	N	HUBER DR	BRUHN WAY	INDIANA AVE	4	Local	1	Asphalt	34	245	46	972	58	68	60	**61**	Mod	Good	21	21			**61**	3.3	0	10.0	7.6	7.9	10.0	10.0	10.0	10.0	9.6	10.0
1580	1061	7850	50	N	HUBER DR	INDIANA AVE	GARY AVE	4	Local	1	Asphalt	33	248	45	955	47	61	60	**52**	Mod	Fair	29	24			**51**	4.1	0	10.0	7.6	7.1	10.0	10.0	10.0	10.0	9.2	10.0
2038	1787	10700	10	S	HUBER DR	E 7TH ST	E 8TH ST	4	Local	1	Asphalt	39	304	66	1,383	48	43	60	**46**	Mod	Marginal	43	10			**46**	6.8	0	10.0	9.5	10.0	10.0	10.0	10.0	10.0	9.0	4.6
2012	1735	10700	20	S	HUBER DR	E 6TH ST	E 7TH ST	4	Local	1	Asphalt	37	296	61	1,278	79	44	60	**67**	Mod	Good	10	12			**67**	6.7	0	10.0	9.6	10.0	10.0	10.0	9.1	10.0	8.4	9.6
1416	777	10700	30	S	HUBER DR	E 5TH ST	E 6TH ST	4	Local	1	Asphalt	38	290	61	1,286	83	49	60	**72**	Mod	V Good	6	11			**71**	5.8	0	10.0	9.1	9.6	10.0	10.0	9.7	10.0	9.4	10.0
1901	1575	10700	40	S	HUBER DR	E 4TH ST	E 5TH ST	4	Local	1	Asphalt	39	289	63	1,315	59	48	60	**55**	Mod	Fair	21	20			**55**	5.8	0	10.0	8.3	9.0	10.0	10.0	8.4	10.0	8.9	10.0
1865	1511	10700	50	S	HUBER DR	E 3RD ST	E 4TH ST	4	Local	1	Asphalt	39	296	64	1,347	87	46	80	**73**	Strng	V Good	0	13			**73**	6.1	0	10.0	8.8	10.0	10.0	10.0	10.0	10.0	9.3	10.0
1838	1479	10700	60	S	HUBER DR	DEAD END	E 3RD ST	4	Local	1	Asphalt	39	149	32	678	53	73	60	**60**	Mod	Fair	32	16			**59**	2.8	0	10.0	8.6	10.0	10.0	10.0	10.0	10.0	9.2	6.0
1449	838	10710	10	S	HUBER DR	E 1ST ST	E 2ND ST	4	Local	1	Asphalt	31	278	48	1,005	58	62	60	**59**	Mod	Fair	21	22			**59**	3.9	0	9.7	7.5	8.2	10.0	10.0	10.0	10.0	9.7	10.0
2648	2637	6170	10		HY AVE	W 19TH ST	W 20TH ST	4	Local	1	Asphalt	33	195	36	751	52	59	60	**54**	Mod	Fair	21	28			**54**	4.3	0	10.0	7.1	7.9	10.0	10.0	10.0	10.0	9.2	10.0
6759	2024	6170	20		HY AVE	S BOXELDER ST	W 19TH ST	4	Local	1	Asphalt	41	556	127	2,660	33	51	60	**39**	Mod	Poor	49	18			**38**	5.4	0	10.0	7.9	6.4	10.0	10.0	10.0	10.0	9.7	8.4
1155	309	6180	10		HYVIEW DR	SKYRIDGE	W COFFMAN AVE	4	Local	1	Asphalt	33	141	26	543	48	15	80	**37**	Strng	Poor	31	21			**37**	15.2	0	10.0	7.8	6.9	10.0	10.0	10.0	10.0	9.4	10.0
3076	3257	6180	20		HYVIEW DR	SAGE AVE	SKYRIDGE	4	Local	1	Asphalt	36	337	67	1,415	55	42	60	**51**	Mod	Fair	28	16			**50**	7.0	0	10.0	8.1	7.2	10.0	10.0	10.0	10.0	9.8	10.0
2206	2039	6180	30		HYVIEW DR	CASCADE AVE	SAGE AVE	4	Local	1	Asphalt	31	1,259	217	4,553	60	58	80	**59**	Strng	Fair	15	25			**59**	4.4	0	10.0	7.6	8.7	10.0	10.0	10.0	10.0	9.0	9.7
2844	2911	6180	40		HYVIEW DR	S COFFMAN AVE	CASCADE AVE	4	Local	1	Asphalt	31	1,062	183	3,841	52	26	80	**43**	Strng	Marginal	29	19			**43**	11.1	0	9.7	8.1	7.8	10.0	10.0	9.4	10.0	9.3	10.0
1978	1685	6190	10		ILLINOIS AVE	E 14TH ST	E 15TH ST	4	Local	1	Asphalt	32	520	92	1,941	52	54	60	**53**	Mod	Fair	26	22			**52**	5.0	0	10.0	8.0	7.9	10.0	10.0	10.0	10.0	9.0	9.4
2476	2425	6190	20		ILLINOIS AVE	FARNUM ST	E 14TH ST	4	Local	1	Asphalt	32	109	19	407	39	30	60	**36**	Mod	Poor	43	17			**35**	9.7	0	10.0	8.6	7.1	10.0	10.0	10.0	10.0	9.0	8.2
5671	248	6190	30		ILLINOIS AVE	E 12TH ST	FARNUM ST	4	Local	1	Asphalt	33	665	122	2,560	44	45	60	**44**	Mod	Marginal	38	18			**44**	6.4	0	8.8	8.6	7.8	10.0	10.0	9.9	9.6	9.1	9.5

City of Casper, WY
Street Inventory and Condition Summarry - Sorted by Street Name

GISID	Agency ID	Street Number	Block Number	Street Prefix	On Street	From Street	To Street	FunCL Code	FunCL	Pavetype Code	Pavetype	Pavement Width (ft)	Pavement Length (ft)	Add Area (yd2)	Pavement Area (yd2)	Peripheral Concrete: Sidewalk Length (ft)	Sidewalk Area (yd2)	Curb & Gutter Length (ft)	Estimated Ramp Count	Zone Summary: Zone Name	Zone Code	Zone Length (ft)	Zone Current PCI	Zone Backlog (%)	Zone Network Index	Zone Rank	Project Summary: Project ID	Project Description	Project Block Count	Project Length (ft)	Project Area (yd2)
1462	856	4990	40	E	H ST	N BEECH ST	ST JOHN ST	4	Local	1	Asphalt	25	263	37	767	0	0	0	0	Zone 1	10	1,506,396	59	14	51	1	**7120**	7120 - ST JOHN ST + Others	10	5,045	19,357
1460	854	4990	50	E	H ST	ST JOHN ST	N KIMBALL ST	4	Local	1	Asphalt	25	265	37	773	0	0	0	0	Zone 1	10	1,506,396	59	14	51	1	**7140**	7140 - H ST + Others	9	3,210	10,406
1458	852	4990	60	E	H ST	N KIMBALL ST	N PARK ST	4	Local	1	Asphalt	24	265	35	742	0	0	0	0	Zone 1	10	1,506,396	59	14	51	1	**7180**	7180 - KIMBALL ST + Others	6	1,530	7,145
1265	526	4990	70	E	H ST	N PARK ST	N GRANT ST	4	Local	1	Asphalt	23	263	34	706	0	0	0	0	Zone 1	10	1,506,396	59	14	51	1	**7140**	7140 - H ST + Others	9	3,210	10,406
4613	524	4990	80	E	H ST	N GRANT ST	GLENARM ST	4	Local	1	Asphalt	23	263	34	706	0	0	0	0	Zone 1	10	1,506,396	59	14	51	1	**7140**	7140 - H ST + Others	9	3,210	10,406
4615	818	4990	90	E	H ST	GLENARM ST	N LINCOLN	4	Local	1	Asphalt	22	264	32	678	0	0	0	0	Zone 1	10	1,506,396	59	14	51	1	**7140**	7140 - H ST + Others	9	3,210	10,406
1438	816	4990	100	E	H ST	N LINCOLN ST	N JEFFERSON ST	4	Local	1	Asphalt	26	264	38	801	0	0	0	0	Zone 1	10	1,506,396	59	14	51	1	**7140**	7140 - H ST + Others	9	3,210	10,406
1436	814	4990	110	E	H ST	N JEFFERSON ST	ST MARY ST	4	Local	1	Asphalt	24	264	35	739	0	0	0	0	Zone 1	10	1,506,396	59	14	51	1	**7140**	7140 - H ST + Others	9	3,210	10,406
1434	812	4990	120	E	H ST	ST MARY ST	N MCKINLEY ST	4	Local	1	Asphalt	22	264	32	678	0	0	0	0	Zone 1	10	1,506,396	59	14	51	1	**7140**	7140 - H ST + Others	9	3,210	10,406
1408	762	5000	10	E	H ST	N MCKINLEY ST	N JACKSON ST	4	Local	1	Asphalt	25	264	37	770	0	0	0	0	Zone 1	10	1,506,396	59	14	51	1	**7220**	7220 - JACKSON ST + Others	7	3,520	12,861
1406	760	5000	20	E	H ST	N JACKSON ST	N WASHINGTON ST	4	Local	1	Asphalt	25	264	37	770	0	0	0	0	Zone 1	10	1,506,396	59	14	51	1	**7220**	7220 - JACKSON ST + Others	7	3,520	12,861
1404	758	5000	30	E	H ST	N WASHINGTON ST	ELMA ST	4	Local	1	Asphalt	24	264	35	739	0	0	0	0	Zone 1	10	1,506,396	59	14	51	1	**7220**	7220 - JACKSON ST + Others	7	3,520	12,861
1269	537	14590	10	W	H ST	N CENTER ST	DEAD END	4	Local	1	Asphalt	33	471	86	1,813	0	0	0	0	Zone 1	10	1,506,396	59	14	51	1	**7160**	7160 - J ST + Others	5	2,002	7,696
1667	1201	5910	10		HAMILTON WAY	N HUBER DR	HARDEN DR	4	Local	1	Asphalt	32	279	50	1,042	0	0	0	0	Zone 1	10	1,506,396	59	14	51	1	**2660**	2660 - BRUHN WAY + Others	8	3,235	12,190
1666	1200	5910	20		HAMILTON WAY	HARDEN DR	N SINCLAIR PL	4	Local	1	Asphalt	32	288	51	1,075	0	0	0	0	Zone 1	10	1,506,396	59	14	51	1	**8320**	8320 - SUN DR + Others	6	2,172	8,620
1665	1199	5910	30		HAMILTON WAY	SINCLAIR PL	SOCONY DR	4	Local	1	Asphalt	33	295	54	1,136	0	0	0	0	Zone 1	10	1,506,396	59	14	51	1	**8320**	8320 - SUN DR + Others	6	2,172	8,620
1664	1198	5910	40		HAMILTON WAY	SOCONY DR	SUN DR	4	Local	1	Asphalt	32	244	43	911	0	0	0	0	Zone 1	10	1,506,396	59	14	51	1	**5560**	5560 - 1ST ST + Others	11	3,702	14,410
5027	3619	5920	10		HANWAY AVE	W 29TH ST	BROOKVIEW DR	4	Local	1	Asphalt	32	420	75	1,568	0	0	0	0	Zone 1	10	1,506,396	59	14	51	1	**2680**	2680 - COFFMAN AVE + Others	4	2,696	11,563
3267	3567	5920	20		HANWAY AVE	W 27TH ST	W 29TH ST	4	Local	1	Asphalt	29	711	115	2,406	0	0	0	0	Zone 1	10	1,506,396	59	14	51	1	**8360**	8360 - HANWAY AVE + Others	3	1,689	5,683
3209	3454	5920	30		HANWAY AVE	W 25TH ST	W 27TH ST	4	Local	1	Asphalt	29	709	114	2,399	0	0	0	0	Zone 1	10	1,506,396	59	14	51	1	**8380**	8380 - COFFMAN AVE + Others	3	1,568	5,715
3164	3379	5930	10		HANWAY AVE	S COFFMAN AVE	S ODELL AVE	4	Local	1	Asphalt	29	708	114	2,395	0	0	0	0	Zone 1	10	1,506,396	59	14	51	1	**8340**	8340 - COFFMAN AVE + Others	5	2,906	9,801
1652	1186	5940	10		HARDEN DR	HAMILTON WAY	HARDEN DR	4	Local	1	Asphalt	33	488	89	1,879	0	0	0	0	Zone 1	10	1,506,396	59	14	51	1	**2660**	2660 - BRUHN WAY + Others	8	3,235	12,190
1596	1092	5940	20		HARDEN DR	WHITCOMB WAY	BRUHN WAY	4	Local	1	Asphalt	33	389	71	1,498	0	0	0	0	Zone 1	10	1,506,396	59	14	51	1	**2660**	2660 - BRUHN WAY + Others	8	3,235	12,190
3405	3785	5950	10		HAWTHORNE AVE	GRANADA AVE	W 39TH ST	4	Local	1	Asphalt	34	1,342	253	5,323	0	0	0	0	Zone 1	10	1,506,396	59	14	51	1	**8240**	8240 - HAWTHORNE AVE + Others	5	3,434	14,791
3003	3140	5950	20		HAWTHORNE AVE	S POPLAR ST	GRANADA AVE	4	Local	1	Asphalt	34	1,205	228	4,780	0	0	0	0	Zone 1	10	1,506,396	59	14	51	1	**8240**	8240 - HAWTHORNE AVE + Others	5	3,434	14,791
2627	2611	5960	10		HAZELWOOD DR	E 12TH ST	E 15TH ST	4	Local	1	Asphalt	34	1,254	237	4,974	0	0	0	0	Zone 1	10	1,506,396	59	14	51	1	**8120**	8120 - FOREST DR + Others	3	3,823	14,716
1123	266	5970	10		HAZELWOOD DR	FOREST DR	E 12TH ST	4	Local	1	Asphalt	33	417	76	1,605	0	0	0	0	Zone 1	10	1,506,396	59	14	51	1	**8400**	8400 - FOREST DR + Others	5	2,297	8,880
4818	6593	5990	10		HEATHROW AVE	DARTFORD CT	CENTENNIAL VILLAGE DR	4	Local	1	Asphalt	29	324	52	1,096	0	0	0	0	Zone 1	10	1,506,396	59	14	51	1	**3240**	3240 - DARTFORD CT + Others	8	3,954	12,938
4817	6467	5990	20		HEATHROW AVE	HEATHROW AVE	DARTFORD CT	4	Local	1	Asphalt	29	873	141	2,954	0	0	0	0	Zone 1	10	1,506,396	59	14	51	1	**3240**	3240 - DARTFORD CT + Others	8	3,954	12,938
4497	6014	5990	30		HEATHROW AVE	CENTENNIAL HILLS BLVD	DARTFORD CT	4	Local	1	Asphalt	29	178	29	602	0	0	0	0	Zone 1	10	1,506,396	59	14	51	1	**3240**	3240 - DARTFORD CT + Others	8	3,954	12,938
5069	5964	5990	40		HEATHROW AVE	NORTHOLT AVE	CENTENNIAL HILLS BLVD	4	Local	1	Asphalt	32	857	152	3,199	0	0	0	0	Zone 1	10	1,506,396	59	14	51	1	**8420**	8420 - YORKSHIRE AVE + Others	7	3,531	14,150
5052	5965	5990	50		HEATHROW AVE	YORKSHIRE AVE	NORTHOLT AVE	4	Local	1	Asphalt	36	603	121	2,533	0	0	0	0	Zone 1	10	1,506,396	59	14	51	1	**8420**	8420 - YORKSHIRE AVE + Others	7	3,531	14,150
5012	1690	5990	60		HEATHROW AVE	HORNCHURCH AVE	YORKSHIRE AVE	4	Local	1	Asphalt	35	284	55	1,160	0	0	0	0	Zone 1	10	1,506,396	59	14	51	1	**4200**	4200 - HORNCHURCH AVE + Others	8	3,311	13,790
5015	2619	5990	70		HEATHROW AVE	WATERFORD	HORNCHURCH AVE	4	Local	1	Asphalt	35	155	30	633	0	0	0	0	Zone 1	10	1,506,396	59	14	51	1	**4200**	4200 - HORNCHURCH AVE + Others	8	3,311	13,790
3298	3615	6000	10		HENDERSON CREEK PL	INDIAN SPRINGS DR	CUL- DE-SAC	4	Local	1	Asphalt	40	374	84	1,759	0	0	0	0	Zone 1	10	1,506,396	59	14	51	1	**8440**	8440 - KINZIE CREEK PL + Others	4	1,378	6,306
4563	6429	6010	10		HENLOW AVE	E 22ND ST	E 23RD ST	4	Local	1	Asphalt	35	333	65	1,360	0	0	0	0	Zone 1	10	1,506,396	59	14	51	1	**5900**	5900 - 23RD ST + Others	10	4,401	17,943
4425	6237	6020	10		HENNING LOOP	CORNWALL	CORNWALL	4	Local	1	Asphalt	29	561	90	1,898	0	0	0	0	Zone 1	10	1,506,396	59	14	51	1	**3760**	3760 - WATERFORD + Others	16	7,291	26,710
3514	4020	6030	10		HERMANS WAY	GOODSTEIN DR	DEAD END	4	Local	1	Asphalt	30	164	27	574	0	0	0	0	Zone 1	10	1,506,396	59	14	51	1	**7960**	7960 - GOODSTEIN DR + Others	13	4,245	18,717
4476	3144	6040	10		HERRINGTON DR	BUCKBOARD RD	VILLAGE DR	4	Local	1	Asphalt	45	1,431	358	7,513	0	0	0	0	Zone 1	10	1,506,396	59	14	51	1	**8460**	8460 - HERRINGTON DR	1	1,431	7,513
1347	645	6050	10		HERRINGTON DR	VILLAGE DR	S ROBERSTON RD	4	Local	1	Asphalt	39	1,083	235	4,928	0	0	0	0	Zone 1	10	1,506,396	59	14	51	1	**3440**	3440 - HERRINGTON DR + Others	7	3,936	16,924
2400	2308	6060	10		HICKORY ST	W 24TH ST	DEAD END	4	Local	1	Asphalt	45	146	37	767	0	0	0	0	Zone 1	10	1,506,396	59	14	51	1	**8480**	8480 - HICKORY ST + Others	3	1,514	7,108
2391	2298	6060	20		HICKORY ST	W COFFMAN AVE	W 24TH ST	4	Local	1	Asphalt	44	719	176	3,691	0	0	0	0	Zone 1	10	1,506,396	59	14	51	1	**8480**	8480 - HICKORY ST + Others	3	1,514	7,108
5980	12183	6070	10		HIGHLAND DR	BETTY WAY	BENTLEY DR	4	Local	1	Asphalt	20	899	100	2,098	0	0	0	0	Zone 1	10	1,506,396	59	14	51	1	**1960**	1960 - HIGHLAND DR + Others	3	2,119	7,331
4951	6458	6090	10		HOGAN DR	W 27TH ST	W 29TH ST	4	Local	1	Asphalt	29	836	135	2,828	0	0	0	0	Zone 1	10	1,506,396	59	14	51	1	**8500**	8500 - NICKLAUS DR + Others	3	2,530	8,559
2789	2825	6100	10		HOLLY ST	W 16TH ST	BELLAIRE DR	4	Local	1	Asphalt	32	678	121	2,531	0	0	0	0	Zone 1	10	1,506,396	59	14	51	1	**2040**	2040 - HOLLY ST + Others	3	1,222	4,593
2683	2688	6110	10		HOLLY ST	W 13TH ST	W 15TH ST	4	Local	1	Asphalt	35	751	146	3,067	0	0	0	0	Zone 1	10	1,506,396	59	14	51	1	**8560**	8560 - HOLLY ST + Others	2	1,495	6,105
3414	3805	6120	10		HONEYSUCKLE	CY AVE	CARNATION	4	Local	1	Asphalt	30	249	42	872	0	0	0	0	Zone 1	10	1,506,396	59	14	51	1	**8540**	8540 - HONEYSUCKLE	3	1,529	5,534
2908	2996	6120	20		HONEYSUCKLE	CARNATION	COLUMBINE	4	Local	1	Asphalt	31	1,005	173	3,635	0	0	0	0	Zone 1	10	1,506,396	59	14	51	1	**8540**	8540 - HONEYSUCKLE	3	1,529	5,534
3536	4078	6120	30		HONEYSUCKLE	COLUMBINE	VALLEY DR	4	Local	1	Asphalt	32	275	49	1,027	0	0	0	0	Zone 1	10	1,506,396	59	14	51	1	**8540**	8540 - HONEYSUCKLE	3	1,529	5,534
3123	3321	6120	40		HONEYSUCKLE	CAMELLIA	VALLEY DR	4	Local	1	Asphalt	30	639	107	2,237	0	0	0	0	Zone 1	10	1,506,396	59	14	51	1	**8580**	8580 - HONEYSUCKLE + Others	4	2,852	10,782
3508	4008	6120	50		HONEYSUCKLE	PLUMERIA	CAMELLIA	4	Local	1	Asphalt	30	1,225	204	4,288	0	0	0	0	Zone 1	10	1,506,396	59	14	51	1	**8580**	8580 - HONEYSUCKLE + Others	4	2,852	10,782
2410	2320	6120	60		HONEYSUCKLE	PARADISE DR	PLUMERIA	4	Local	1	Asphalt	33	820	150	3,157	0	0	0	0	Zone 1	10	1,506,396	59	14	51	1	**8520**	8520 - JASMINE + Others	2	1,860	6,918
7717	6580	6130	10		HOPE ST	E 24TH ST	E 25TH ST	4	Local	1	Asphalt	29	503	81	1,702	0	0	0	0	Zone 1	10	1,506,396	59	14	51	1	**5940**	5940 - MERCY CIR + Others	12	4,699	18,738
3455	3860	6140	10		HORIZON DR	GRANADA AVE	CUL-DE-SAC	4	Local	1	Asphalt	38	624	132	2,768	0	0	0	0	Zone 1	10	1,506,396	59	14	51	1	**8260**	8260 - GRANADA AVE + Others	7	3,347	12,647
5011	1418	6150	10		HORNCHURCH AVE	HORNCHURCH AVE	YORKSHIRE AVE	4	Local	1	Asphalt	36	795	159	3,339	0	0	0	0	Zone 1	10	1,506,396	59	14	51	1	**4200**	4200 - HORNCHURCH AVE + Others	8	3,311	13,790
5020	2802	6150	20		HORNCHURCH AVE	DONEGAL	NORTHOLT AVE	4	Local	1	Asphalt	36	273	55	1,147	0	0	0	0	Zone 1	10	1,506,396	59	14	51	1	**4200**	4200 - HORNCHURCH AVE + Others	8	3,311	13,790
2559	2528	6150	30		HORNCHURCH AVE	HEATHROW AVE	DONEGAL	4	Local	1	Asphalt	36	593	119	2,491	0	0	0	0	Zone 1	10	1,506,396	59	14	51	1	**4200**	4200 - HORNCHURCH AVE + Others	8	3,311	13,790
4750	6183	6160	10		HOSPITALITY LN	LEGION LN	VROMAN RD	4	Local	1	Asphalt	40	803	178	3,747	0	0	0	0	Zone 1	10	1,506,396	59	14	51	1	**4360**	4360 - LEGION LN + Others	7	4,524	21,284
4391	6184	7850	10	N	HUBER DR	E 1ST ST	HAMILTON WAY	4	Local	1	Asphalt	33	287	53	1,105	0	0	0	0	Zone 1	10	1,506,396	59	14	51	1	**8720**	8720 - HUBER DR + Others	10	3,387	12,975
1668	1202	7850	20	N	HUBER DR	HAMILTON WAY	N PENNSYLVANIA AVE	4	Local	1	Asphalt	33	282	52	1,086	0	0	0	0	Zone 1	10	1,506,396	59	14	51	1	**8720**	8720 - HUBER DR + Others	10	3,387	12,975
1644	1170	7850	30	N	HUBER DR	N PENNSYLVANIA AVE	BRUHN WAY	4	Local	1	Asphalt	34	572	108	2,269	0	0	0	0	Zone 1	10	1,506,396	59	14	51	1	**8720**	8720 - HUBER DR + Others	10	3,387	12,975
1585	1068	7850	40	N	HUBER DR	BRUHN WAY	INDIANA AVE	4	Local	1	Asphalt	34	245	46	972	0	0	0	0	Zone 1	10	1,506,396	59	14	51	1	**8720**	8720 - HUBER DR + Others	10	3,387	12,975
1580	1061	7850	50	N	HUBER DR	INDIANA AVE	GARY AVE	4	Local	1	Asphalt	33	248	45	955	0	0	0	0	Zone 1	10	1,506,396	59	14	51	1	**8720**	8720 - HUBER DR + Others	10	3,387	12,975
2038	1787	10700	10	S	HUBER DR	E 7TH ST	E 8TH ST	4	Local	1	Asphalt	39	304	66	1,383	0	0	0	0	Zone 1	10	1,506,396	59	14	51	1	**6680**	6680 - 8TH ST + Others	7	2,018	8,903
2012	1735	10700	20	S	HUBER DR	E 6TH ST	E 7TH ST	4	Local	1	Asphalt	37	296	61	1,278	0	0	0	0	Zone 1	10	1,506,396	59	14	51	1	**9220**	9220 - PAYNE AVE + Others	8	2,774	11,528
1416	777	10700	30	S	HUBER DR	E 5TH ST	E 6TH ST	4	Local	1	Asphalt	38	290	61	1,286	0	0	0	0	Zone 1	10	1,506,396	59	14	51	1	**9220**	9220 - PAYNE AVE + Others	8	2,774	11,528
1901	1575	10700	40	S	HUBER DR	E 4TH ST	E 5TH ST	4	Local	1	Asphalt	39	289	63	1,315	0	0	0	0	Zone 1	10	1,506,396	59	14	51	1	**6360**	6360 - 4TH ST + Others	8	3,368	14,917
1865	1511	10700	50	S	HUBER DR	E 3RD ST	E 4TH ST	4	Local	1	Asphalt	39	296	64	1,347	0	0	0	0	Zone 1	10	1,506,396	59	14	51	1	**9220**	9220 - PAYNE AVE + Others	8	2,774	11,528
1838	1479	10700	60	S	HUBER DR	DEAD END	E 3RD ST	4	Local	1	Asphalt	39	149	32	678	0	0	0	0	Zone 1	10	1,506,396	59	14	51	1	**6360**	6360 - 4TH ST + Others	8	3,368	14,917
1449	838	10710	10	S	HUBER DR	E 1ST ST	E 2ND ST	4	Local	1	Asphalt	31	278	48	1,005	0	0	0	0	Zone 1	10	1,506,396	59	14	51	1	**8720**	8720 - HUBER DR + Others	10	3,387	12,975
2648	2637	6170	10		HY AVE	W 19TH ST	W 20TH ST	4	Local	1	Asphalt	33	195	36	751	0	0	0	0	Zone 1	10	1,506,396	59	14	51	1	**8640**	8640 - 20TH ST + Others	4	1,325	5,182
6759	2024	6170	20		HY AVE	S BOXELDER ST	W 19TH ST	4	Local	1	Asphalt	41	556	127	2,660	0	0	0	0	Zone 1	10	1,506,396	59	14	51	1	**8600**	8600 - HY AVE + Others	3	1,483	6,324
1155	309	6180	10		HYVIEW DR	SKYRIDGE	W COFFMAN AVE	4	Local	1	Asphalt	33	141	26	543	0	0	0	0	Zone 1	10	1,506,396	59	14	51	1	**2380**	2380 - BOYD AVE + Others	3	1,670	6,785
3076	3257	6180	20		HYVIEW DR	SAGE AVE	SKYRIDGE	4	Local	1	Asphalt	36	337	67	1,415	0	0	0	0	Zone 1	10	1,506,396	59	14	51	1	**4260**	4260 - SKYRIDGE + Others	5	1,169	4,491
2206	2039	6180	30		HYVIEW DR	CASCADE AVE	SAGE AVE	4	Local	1	Asphalt	31	1,259	217	4,553	0	0	0	0	Zone 1	10	1,506,396	59	14	51	1	**8660**	8660 - HYVIEW DR + Others	3	1,725	6,293
2844	2911	6180	40		HYVIEW DR	S COFFMAN AVE	CASCADE AVE	4	Local	1	Asphalt	31	1,062	183	3,841	0	0	0	0	Zone 1	10	1,506,396	59	14	51	1	**3160**	3160 - HYVIEW DR + Others	4	2,227	8,039
1978	1685	6190	10		ILLINOIS AVE	E 14TH ST	E 15TH ST	4	Local	1	Asphalt	32	520	92	1,941	0	0	0	0	Zone 1	10	1,506,396	59	14	51	1	**2220**	2220 - 14TH ST + Others	7	2,945	11,238
2476	2425	6190	20		ILLINOIS AVE	FARNUM ST	E 14TH ST	4	Local	1	Asphalt	32	109	19	407	0	0	0	0	Zone 1	10	1,506,396	59	14	51	1	**8620**	8620 - ILLINOIS AVE + Others	3	1,415	5,734
5671	248	6190	30		ILLINOIS AVE	E 12TH ST	FARNUM ST	4	Local	1	Asphalt	33	665	122	2,560	0	0	0	0	Zone 1	10	1,506,396	59	14	51	1	**8620**	8620 - ILLINOIS AVE + Others	3	1,415	5,734

City of Casper, WY
Street Inventory and Condition Summarry - Sorted by Street Name

GISID	Agency ID	Street Number	Block Number	Street Prefix	On Street	From Street	To Street	FunCL Code	FunCL	Pavetype Code	Pavetype	Pavement Width (ft)	Pavement Length (ft)	Add Area (yd2)	Pavement Area (yd2)	Project Current PCI	Project Condition Rating	Project Strength Code	Project FunCl Code	Project Pavetype Code
1462	856	4990	40	E	H ST	N BEECH ST	ST JOHN ST	4	Local	1	Asphalt	25	263	37	767	**76**	V Good	2	4	1
1460	854	4990	50	E	H ST	ST JOHN ST	N KIMBALL ST	4	Local	1	Asphalt	25	265	37	773	**54**	Fair	2	4	1
1458	852	4990	60	E	H ST	N KIMBALL ST	N PARK ST	4	Local	1	Asphalt	24	265	35	742	**34**	Poor	2	4	1
1265	526	4990	70	E	H ST	N PARK ST	N GRANT ST	4	Local	1	Asphalt	23	263	34	706	**54**	Fair	2	4	1
4613	524	4990	80	E	H ST	N GRANT ST	GLENARM ST	4	Local	1	Asphalt	23	263	34	706	**54**	Fair	2	4	1
4615	818	4990	90	E	H ST	GLENARM ST	N LINCOLN	4	Local	1	Asphalt	22	264	32	678	**54**	Fair	2	4	1
1438	816	4990	100	E	H ST	N LINCOLN ST	N JEFFERSON ST	4	Local	1	Asphalt	26	264	38	801	**54**	Fair	2	4	1
1436	814	4990	110	E	H ST	N JEFFERSON ST	ST MARY ST	4	Local	1	Asphalt	24	264	35	739	**54**	Fair	2	4	1
1434	812	4990	120	E	H ST	ST MARY ST	N MCKINLEY ST	4	Local	1	Asphalt	22	264	32	678	**54**	Fair	2	4	1
1408	762	5000	10	E	H ST	N MCKINLEY ST	N JACKSON ST	4	Local	1	Asphalt	25	264	37	770	**57**	Fair	2	4	1
1406	760	5000	20	E	H ST	N JACKSON ST	N WASHINGTON ST	4	Local	1	Asphalt	25	264	37	770	**57**	Fair	2	4	1
1404	758	5000	30	E	H ST	N WASHINGTON ST	ELMA ST	4	Local	1	Asphalt	24	264	35	739	**57**	Fair	2	4	1
1269	537	14590	10	W	H ST	N CENTER ST	DEAD END	4	Local	1	Asphalt	33	471	86	1,813	**55**	Fair	2	4	1
1667	1201	5910	10		HAMILTON WAY	N HUBER DR	HARDEN DR	4	Local	1	Asphalt	32	279	50	1,042	**64**	Good	2	4	1
1666	1200	5910	20		HAMILTON WAY	HARDEN DR	N SINCLAIR PL	4	Local	1	Asphalt	32	288	51	1,075	**48**	Marginal	2	4	1
1665	1199	5910	30		HAMILTON WAY	SINCLAIR PL	SOCONY DR	4	Local	1	Asphalt	33	295	54	1,136	**48**	Marginal	2	4	1
1664	1198	5910	40		HAMILTON WAY	SOCONY DR	SUN DR	4	Local	1	Asphalt	32	244	43	911	**65**	Good	2	4	1
5027	3619	5920	10		HANWAY AVE	W 29TH ST	BROOKVIEW DR	4	Local	1	Asphalt	32	420	75	1,568	**66**	Good	2	4	1
3267	3567	5920	20		HANWAY AVE	W 27TH ST	W 29TH ST	4	Local	1	Asphalt	29	711	115	2,406	**39**	Poor	2	4	1
3209	3454	5920	30		HANWAY AVE	W 25TH ST	W 27TH ST	4	Local	1	Asphalt	29	709	114	2,399	**48**	Marginal	2	4	1
3164	3379	5930	10		HANWAY AVE	S COFFMAN AVE	S ODELL AVE	4	Local	1	Asphalt	29	708	114	2,395	**37**	Poor	2	4	1
1652	1186	5940	10		HARDEN DR	HAMILTON WAY	HARDEN DR	4	Local	1	Asphalt	33	488	89	1,879	**64**	Good	2	4	1
1596	1092	5940	20		HARDEN DR	WHITCOMB WAY	BRUHN WAY	4	Local	1	Asphalt	33	389	71	1,498	**64**	Good	2	4	1
3405	3785	5950	10		HAWTHORNE AVE	GRANADA AVE	W 39TH ST	4	Local	1	Asphalt	34	1,342	253	5,323	**55**	Fair	2	4	1
3003	3140	5950	20		HAWTHORNE AVE	S POPLAR ST	GRANADA AVE	4	Local	1	Asphalt	34	1,205	228	4,780	**55**	Fair	2	4	1
2627	2611	5960	10		HAZELWOOD DR	E 12TH ST	E 15TH ST	4	Local	1	Asphalt	34	1,254	237	4,974	**50**	Fair	2	4	1
1123	266	5970	10		HAZELWOOD DR	FOREST DR	E 12TH ST	4	Local	1	Asphalt	33	417	76	1,605	**55**	Fair	2	4	1
4818	6593	5990	10		HEATHROW AVE	DARTFORD CT	CENTENNIAL VILLAGE DR	4	Local	1	Asphalt	29	324	52	1,096	**68**	Good	2	4	1
4817	6467	5990	20		HEATHROW AVE	HEATHROW AVE	DARTFORD CT	4	Local	1	Asphalt	29	873	141	2,954	**68**	Good	2	4	1
4497	6014	5990	30		HEATHROW AVE	CENTENNIAL HILLS BLVD	DARTFORD CT	4	Local	1	Asphalt	29	178	29	602	**68**	Good	2	4	1
5069	5964	5990	40		HEATHROW AVE	NORTHOLT AVE	CENTENNIAL HILLS BLVD	4	Local	1	Asphalt	32	857	152	3,199	**70**	V Good	2	4	1
5052	5965	5990	50		HEATHROW AVE	YORKSHIRE AVE	NORTHOLT AVE	4	Local	1	Asphalt	36	603	121	2,533	**70**	V Good	2	4	1
5012	1690	5990	60		HEATHROW AVE	HORNCHURCH AVE	YORKSHIRE AVE	4	Local	1	Asphalt	35	284	55	1,160	**50**	Fair	2	4	1
5015	2619	5990	70		HEATHROW AVE	WATERFORD	HORNCHURCH AVE	4	Local	1	Asphalt	35	155	30	633	**50**	Fair	2	4	1
3298	3615	6000	10		HENDERSON CREEK PL	INDIAN SPRINGS DR	CUL- DE-SAC	4	Local	1	Asphalt	40	374	84	1,759	**51**	Fair	2	4	1
4563	6429	6010	10		HENLOW AVE	E 22ND ST	E 23RD ST	4	Local	1	Asphalt	35	333	65	1,360	**66**	Good	2	4	1
4425	6237	6020	10		HENNING LOOP	CORNWALL	CORNWALL	4	Local	1	Asphalt	29	561	90	1,898	**82**	V Good	2	4	1
3514	4020	6030	10		HERMANS WAY	GOODSTEIN DR	DEAD END	4	Local	1	Asphalt	30	164	27	574	**79**	V Good	2	4	1
4476	3144	6040	10		HERRINGTON DR	BUCKBOARD RD	VILLAGE DR	4	Local	1	Asphalt	45	1,431	358	7,513	**45**	Marginal	2	4	1
1347	645	6050	10		HERRINGTON DR	VILLAGE DR	S ROBERSTON RD	4	Local	1	Asphalt	39	1,083	235	4,928	**58**	Fair	2	4	1
2400	2308	6060	10		HICKORY ST	W 24TH ST	DEAD END	4	Local	1	Asphalt	45	146	37	767	**38**	Poor	2	4	1
2391	2298	6060	20		HICKORY ST	W COFFMAN AVE	W 24TH ST	4	Local	1	Asphalt	44	719	176	3,691	**38**	Poor	2	4	1
5980	12183	6070	10		HIGHLAND DR	BETTY WAY	BENTLEY DR	4	Local	1	Asphalt	20	899	100	2,098	**64**	Good	2	4	1
4951	6458	6090	10		HOGAN DR	W 27TH ST	W 29TH ST	4	Local	1	Asphalt	29	836	135	2,828	**55**	Fair	2	4	1
2789	2825	6100	10		HOLLY ST	W 16TH ST	BELLAIRE DR	4	Local	1	Asphalt	32	678	121	2,531	**24**	V Poor	2	4	1
2683	2688	6110	10		HOLLY ST	W 13TH ST	W 15TH ST	4	Local	1	Asphalt	35	751	146	3,067	**23**	V Poor	2	4	1
3414	3805	6120	10		HONEYSUCKLE	CY AVE	CARNATION	4	Local	1	Asphalt	30	249	42	872	**41**	Marginal	2	4	1
2908	2996	6120	20		HONEYSUCKLE	CARNATION	COLUMBINE	4	Local	1	Asphalt	31	1,005	173	3,635	**41**	Marginal	2	4	1
3536	4078	6120	30		HONEYSUCKLE	COLUMBINE	VALLEY DR	4	Local	1	Asphalt	32	275	49	1,027	**41**	Marginal	2	4	1
3123	3321	6120	40		HONEYSUCKLE	CAMELLIA	VALLEY DR	4	Local	1	Asphalt	30	639	107	2,237	**35**	Poor	2	4	1
3508	4008	6120	50		HONEYSUCKLE	PLUMERIA	CAMELLIA	4	Local	1	Asphalt	30	1,225	204	4,288	**35**	Poor	2	4	1
2410	2320	6120	60		HONEYSUCKLE	PARADISE DR	PLUMERIA	4	Local	1	Asphalt	33	820	150	3,157	**36**	Poor	3	4	1
7717	6580	6130	10		HOPE ST	E 24TH ST	E 25TH ST	4	Local	1	Asphalt	29	503	81	1,702	**72**	V Good	2	4	1
3455	3860	6140	10		HORIZON DR	GRANADA AVE	CUL-DE-SAC	4	Local	1	Asphalt	38	624	132	2,768	**64**	Good	2	4	1
5011	1418	6150	10		HORNCHURCH AVE	HORNCHURCH AVE	YORKSHIRE AVE	4	Local	1	Asphalt	36	795	159	3,339	**50**	Fair	2	4	1
5020	2802	6150	20		HORNCHURCH AVE	DONEGAL	NORTHOLT AVE	4	Local	1	Asphalt	36	273	55	1,147	**50**	Fair	2	4	1
2559	2528	6150	30		HORNCHURCH AVE	HEATHROW AVE	DONEGAL	4	Local	1	Asphalt	36	593	119	2,491	**50**	Fair	2	4	1
4750	6183	6160	10		HOSPITALITY LN	LEGION LN	VROMAN RD	4	Local	1	Asphalt	40	803	178	3,747	**69**	Good	2	4	1
4391	6184	7850	10	N	HUBER DR	E 1ST ST	HAMILTON WAY	4	Local	1	Asphalt	33	287	53	1,105	**55**	Fair	2	4	1
1668	1202	7850	20	N	HUBER DR	HAMILTON WAY	N PENNSYLVANIA AVE	4	Local	1	Asphalt	33	282	52	1,086	**55**	Fair	2	4	1
1644	1170	7850	30	N	HUBER DR	N PENNSYLVANIA AVE	BRUHN WAY	4	Local	1	Asphalt	34	572	108	2,269	**55**	Fair	2	4	1
1585	1068	7850	40	N	HUBER DR	BRUHN WAY	INDIANA AVE	4	Local	1	Asphalt	34	245	46	972	**55**	Fair	2	4	1
1580	1061	7850	50	N	HUBER DR	INDIANA AVE	GARY AVE	4	Local	1	Asphalt	33	248	45	955	**55**	Fair	2	4	1
2038	1787	10700	10	S	HUBER DR	E 7TH ST	E 8TH ST	4	Local	1	Asphalt	39	304	66	1,383	**43**	Marginal	2	4	1
2012	1735	10700	20	S	HUBER DR	E 6TH ST	E 7TH ST	4	Local	1	Asphalt	37	296	61	1,278	**79**	V Good	2	4	1
1416	777	10700	30	S	HUBER DR	E 5TH ST	E 6TH ST	4	Local	1	Asphalt	38	290	61	1,286	**79**	V Good	2	4	1
1901	1575	10700	40	S	HUBER DR	E 4TH ST	E 5TH ST	4	Local	1	Asphalt	39	289	63	1,315	**50**	Fair	2	4	1
1865	1511	10700	50	S	HUBER DR	E 3RD ST	E 4TH ST	4	Local	1	Asphalt	39	296	64	1,347	**79**	V Good	2	4	1
1838	1479	10700	60	S	HUBER DR	DEAD END	E 3RD ST	4	Local	1	Asphalt	39	149	32	678	**50**	Fair	2	4	1
1449	838	10710	10	S	HUBER DR	E 1ST ST	E 2ND ST	4	Local	1	Asphalt	31	278	48	1,005	**55**	Fair	2	4	1
2648	2637	6170	10		HY AVE	W 19TH ST	W 20TH ST	4	Local	1	Asphalt	33	195	36	751	**46**	Marginal	2	4	1
6759	2024	6170	20		HY AVE	S BOXELDER ST	W 19TH ST	4	Local	1	Asphalt	41	556	127	2,660	**33**	Poor	2	4	1
1155	309	6180	10		HYVIEW DR	SKYRIDGE	W COFFMAN AVE	4	Local	1	Asphalt	33	141	26	543	**31**	Poor	2	4	1
3076	3257	6180	20		HYVIEW DR	SAGE AVE	SKYRIDGE	4	Local	1	Asphalt	36	337	67	1,415	**52**	Fair	2	4	1
2206	2039	6180	30		HYVIEW DR	CASCADE AVE	SAGE AVE	4	Local	1	Asphalt	31	1,259	217	4,553	**57**	Fair	3	4	1
2844	2911	6180	40		HYVIEW DR	S COFFMAN AVE	CASCADE AVE	4	Local	1	Asphalt	31	1,062	183	3,841	**39**	Poor	3	4	1
1978	1685	6190	10		ILLINOIS AVE	E 14TH ST	E 15TH ST	4	Local	1	Asphalt	32	520	92	1,941	**53**	Fair	2	4	1
2476	2425	6190	20		ILLINOIS AVE	FARNUM ST	E 14TH ST	4	Local	1	Asphalt	32	109	19	407	**36**	Poor	2	4	1
5671	248	6190	30		ILLINOIS AVE	E 12TH ST	FARNUM ST	4	Local	1	Asphalt	33	665	122	2,560	**36**	Poor	2	4	1

City of Casper, WY
Street Inventory and Condition Summarry - Sorted by Street Name

IMS Easy Street Analysis

GISID	Agency ID	Street Number	Block Number	Street Prefix	On Street	From Street	To Street	FunCL Code	FunCL	Pavetype Code	Pavetype	Pavement Width (ft)	Pavement Length (ft)	Add Area (yd2)	Pavement Area (yd2)	Surface Distress Index (SDI)	Roughness Index (RI)	Structural Index (SI)	Pavement Cndtn Index (PCI)	Strength Rating	Condition Rating	Load Assoc Distress Deducts (LADD)	Non-Load Distress Deducts (NLAD)	PCI Override (OPCI)	OPCI Date	Current Segment PCI (CPCI)	Segment IRI (mm/m)	Deflection Results	Rutting (ACP Only)	L&T Cracking / Linear Crk	Alligator Cracking Divided Slab / Blow Up	Map Crk / Crnr Brk / D Crk	Edge Cracking Joint Spall / Joint Sealant	Distortions / Faulting	Bleeding / Polished Agg	Raveling / Scaling / CAL	Patches / Potholes
2237	2103	6200	10		ILLINOIS AVE	E 10TH ST	E 11TH ST	4	Local	1	Asphalt	33	369	68	1,421	53	43	80	**50**	Strng	Marginal	21	26			**49**	6.8	0	8.7	8.4	9.8	10.0	10.0	9.8	7.6	9.6	9.4
2154	1966	6210	10		ILLINOIS AVE	E 9TH ST	E 10TH ST	4	Local	1	Asphalt	34	283	53	1,123	63	53	80	**60**	Strng	Fair	15	22			**59**	5.0	0	9.1	8.1	9.4	10.0	10.0	10.0	9.7	9.0	10.0
1132	276	6210	20		ILLINOIS AVE	E 8TH ST	E 9TH ST	4	Local	1	Asphalt	33	413	76	1,590	66	50	60	**61**	Mod	Good	15	20			**60**	5.5	0	10.0	7.7	8.5	10.0	10.0	10.0	10.0	9.7	10.0
1899	1573	6220	10		ILLINOIS AVE	E 4TH ST	E 5TH ST	4	Local	1	Asphalt	33	568	104	2,187	60	54	60	**58**	Mod	Fair	20	21			**57**	4.9	0	10.0	7.9	8.6	10.0	10.0	10.0	10.0	9.2	9.3
2801	2837	6230	10		IMPERIAL PL	KEARNEY AVE	LARAMIE AVE	4	Local	1	Asphalt	29	255	41	863	84	43	60	**70**	Mod	V Good	8	8			**70**	6.7	0	10.0	9.1	9.2	10.0	10.0	10.0	10.0	9.9	10.0
3570	4133	6250	10		INDIAN PAINTBRUSH	STATE HWY 220	SEQUOIA	3	Collector	1	Asphalt	33	448	82	1,725	61	50	60	**57**	Mod	Fair	19	20			**57**	5.6	0	9.0	7.7	9.1	10.0	10.0	10.0	10.0	9.7	10.0
3411	3796	6250	20		INDIAN PAINTBRUSH	SEQUOIA	OLEANDER	3	Collector	1	Asphalt	31	694	120	2,510	81	77	60	**80**	Mod	V Good	3	16			**79**	2.6	0	10.0	8.3	9.7	10.0	10.0	10.0	10.0	9.5	10.0
3388	3756	6250	30		INDIAN PAINTBRUSH	OLEANDER	COLUMBINE	3	Collector	1	Asphalt	31	542	93	1,960	90	82	60	**87**	Mod	Excellent	3	7			**87**	2.2	0	10.0	9.4	9.7	10.0	10.0	10.0	10.0	9.6	10.0
3535	4076	6250	40		INDIAN PAINTBRUSH	COLUMBINE	UPPER ASTER	3	Collector	1	Asphalt	31	385	66	1,392	88	76	60	**84**	Mod	V Good	5	8			**84**	2.6	0	10.0	9.3	10.0	10.0	10.0	10.0	10.0	9.6	9.4
3532	4067	6250	50		INDIAN PAINTBRUSH	UPPER ASTER	DAFFODIL	3	Collector	1	Asphalt	31	1,165	201	4,213	87	82	60	**85**	Mod	Excellent	2	10			**85**	2.3	0	10.0	9.4	9.8	10.0	10.0	10.0	10.0	9.1	10.0
3417	3809	6250	60		INDIAN PAINTBRUSH	DAFFODIL	VALLEY DR	3	Collector	1	Asphalt	33	270	50	1,040	79	61	60	**73**	Mod	V Good	3	18			**73**	4.0	0	10.0	8.0	9.7	10.0	10.0	10.0	10.0	9.7	10.0
3345	3672	6250	70		INDIAN PAINTBRUSH	VALLEY DR	ASTER	3	Collector	1	Asphalt	32	1,092	194	4,077	77	74	60	**76**	Mod	V Good	13	10			**76**	2.8	0	10.0	8.9	9.6	10.0	10.0	10.0	10.0	9.7	8.9
3285	3595	6250	80		INDIAN PAINTBRUSH	ASTER	SUNFLOWER	3	Collector	1	Asphalt	33	147	27	566	77	71	60	**75**	Mod	V Good	6	17			**75**	3.0	0	10.0	8.2	9.4	10.0	10.0	10.0	10.0	9.6	10.0
3272	3575	6250	90		INDIAN PAINTBRUSH	SUNFLOWER	YARROW	3	Collector	1	Asphalt	32	753	134	2,811	66	80	60	**71**	Mod	V Good	22	12			**70**	2.4	0	10.0	8.7	8.6	10.0	10.0	10.0	10.0	9.7	9.0
3212	3457	6250	100		INDIAN PAINTBRUSH	YARROW	TULIP ST	3	Collector	1	Asphalt	32	423	75	1,579	80	64	60	**75**	Mod	V Good	8	13			**74**	3.7	0	10.0	8.9	10.0	10.0	10.0	9.6	10.0	9.3	9.3
3196	3427	6250	110		INDIAN PAINTBRUSH	TULIP	MORNING GLORY	3	Collector	1	Asphalt	31	696	120	2,517	74	68	60	**72**	Mod	V Good	11	16			**72**	3.3	0	10.0	8.3	10.0	10.0	10.0	9.9	10.0	9.6	8.7
4508	3377	6250	120		INDIAN PAINTBRUSH	MORNING GLORY	RIVERBEND RD	3	Collector	1	Asphalt	31	290	50	1,049	76	69	60	**74**	Mod	V Good	4	20			**73**	3.2	0	10.0	8.2	9.6	10.0	10.0	10.0	10.0	9.0	10.0
4464	6302	6270	10		INDIAN SCOUT DR	WHISKEY GAP RD	TREVETT LN	4	Local	1	Asphalt	35	1,221	237	4,986	69	72	80	**70**	Strng	V Good	3	28			**70**	3.0	0	10.0	6.8	9.7	10.0	10.0	10.0	10.0	9.5	10.0
4985	6301	6270	20		INDIAN SCOUT DR	COLUMBIA RIVER RD	WHISKEY GAP RD	4	Local	1	Asphalt	36	423	85	1,777	78	76	60	**77**	Mod	V Good	6	16			**77**	2.6	0	10.0	8.3	10.0	10.0	10.0	10.0	10.0	9.5	9.3
4986	6383	6270	30		INDIAN SCOUT DR	SOUTH SPRINGS RD	COLUMBIA RIVER RD	4	Local	1	Asphalt	36	345	69	1,449	77	85	60	**80**	Mod	V Good	0	23			**79**	2.0	0	10.0	7.5	10.0	10.0	10.0	10.0	10.0	9.4	10.0
4981	6300	6270	40		INDIAN SCOUT DR	ROGUE RIVER RD	SOUTH SPRINGS RD	4	Local	1	Asphalt	36	892	178	3,746	88	61	60	**79**	Mod	V Good	0	12			**79**	4.1	0	10.0	8.8	10.0	10.0	10.0	10.0	10.0	9.5	10.0
4460	6290	6280	10		INDIAN SPRINGS DR	WHISPERING SPRINGS RD	MIDDLE SPRINGS RD	4	Local	1	Asphalt	36	322	64	1,352	90	60	60	**80**	Mod	V Good	6	4			**80**	4.1	0	10.0	9.8	10.0	10.0	10.0	9.2	10.0	9.6	10.0
4809	6289	6280	20		INDIAN SPRINGS DR	MIDDLE SPRINGS RD	BLUE SPRINGS RD	4	Local	1	Asphalt	36	434	87	1,823	92	68	60	**84**	Mod	V Good	3	5			**84**	3.4	0	10.0	9.7	9.7	10.0	10.0	10.0	10.0	9.6	10.0
4810	6294	6280	30		INDIAN SPRINGS DR	BAILEY PL	BLUE SPRINGS RD	4	Local	1	Asphalt	38	251	53	1,113	79	61	60	**73**	Mod	V Good	2	19			**73**	4.1	0	10.0	8.3	9.8	10.0	10.0	10.0	10.0	9.0	10.0
2994	3129	6280	40		INDIAN SPRINGS DR	HENDERSON CREEK PL	BAILEY CR PL	4	Local	1	Asphalt	40	189	42	882	79	65	60	**74**	Mod	V Good	3	19			**74**	3.6	0	10.0	8.0	9.7	10.0	10.0	10.0	10.0	9.5	10.0
3297	3614	6280	50		INDIAN SPRINGS DR	VILLAGE DR	HENDERSON CREEK PL	4	Local	1	Asphalt	38	310	65	1,374	67	43	60	**59**	Mod	Fair	16	16			**58**	6.9	0	8.9	8.5	9.4	10.0	10.0	10.0	10.0	9.2	10.0
3448	3851	6290	10		INDIAN WELLS DR	CUL-DE-SAC	BUCKBOARD RD	4	Local	1	Asphalt	29	496	80	1,678	98	62	60	**86**	Mod	Excellent	0	2			**86**	3.9	0	10.0	10.0	10.0	10.0	10.0	10.0	10.0	9.6	10.0
3439	3838	6290	20		INDIAN WELLS DR	BUCKBOARD RD	CUL-DE-SAC	4	Local	1	Asphalt	29	391	63	1,323	97	58	60	**84**	Mod	V Good	0	3			**84**	4.4	0	10.0	9.9	10.0	10.0	10.0	10.0	10.0	9.6	10.0
3236	3500	6300	10		INDIAN WELLS DR	INDIAN WELLS DR	CUL-DE-SAC	4	Local	1	Asphalt	30	61	10	214	92	64	60	**83**	Mod	V Good	0	8			**82**	3.7	0	10.0	9.7	10.0	10.0	10.0	10.0	10.0	9.0	10.0
1579	1060	6310	10		INDIANA AVE	HUBER DR	SUN DR	4	Local	1	Asphalt	32	564	100	2,106	67	47	60	**60**	Mod	Good	17	16			**60**	6.1	0	10.0	8.5	8.3	10.0	10.0	10.0	10.0	9.3	10.0
1828	1446	6320	10		INDUSTRIAL AVE	S OAK ST	S SPRUCE ST	4	Local	1	Asphalt	41	247	56	1,181	46	49	60	**47**	Mod	Marginal	32	23			**46**	5.7	0	10.0	8.2	7.9	10.0	10.0	10.0	10.0	8.5	8.6
1454	847	6320	20		INDUSTRIAL AVE	S ELM ST	S OAK ST	4	Local	1	Asphalt	37	400	82	1,727	22	45	60	**30**	Mod	Poor	53	24			**29**	6.5	0	8.7	7.2	8.4	10.0	10.0	10.0	10.0	9.7	6.9
1776	1367	6320	30		INDUSTRIAL AVE	S ASH ST	S ELM ST	4	Local	1	Asphalt	23	401	51	1,076	15	41	60	**24**	Mod	V Poor	68	17			**23**	7.2	0	8.4	8.1	7.2	10.0	10.0	9.1	10.0	9.7	7.7
1761	1344	6330	10		INDUSTRIAL AVE	S DAVID ST	S ASH ST	4	Local	1	Asphalt	41	509	116	2,435	10	31	60	**17**	Mod	V Poor	78	12			**16**	9.5	0	7.5	9.0	6.9	10.0	10.0	10.0	10.0	9.3	7.1
4758	6598	7860	10	N	IOWA AVE	S IOWA AVE	N PENNSYLVANIA AVE	4	Local	1	Asphalt	32	740	132	2,763	48	86	30	**61**	Weak	Good	39	13			**60**	2.0	0	10.0	9.0	6.1	10.0	10.0	10.0	10.0	9.1	10.0
1594	1085	7860	20	N	IOWA AVE	N PENNSYLVANIA AVE	DEE PL	4	Local	1	Asphalt	32	489	87	1,826	71	55	80	**66**	Strng	Good	5	25			**65**	4.8	0	10.0	7.2	9.7	10.0	10.0	10.0	10.0	9.5	9.8
4757	558	10720	10	S	IOWA AVE	E 2ND ST	N IOWA AVE	4	Local	1	Asphalt	32	472	84	1,762	70	86	60	**75**	Mod	V Good	5	26			**75**	2.0	0	10.0	7.1	9.7	10.0	10.0	10.0	10.0	9.5	9.8
3389	3757	6340	10		IRIS	VALLEY DR	CUL-DE-SAC	4	Local	1	Asphalt	38	843	178	3,733	33	32	60	**33**	Mod	Poor	47	20			**32**	9.3	0	8.0	8.3	8.4	10.0	10.0	9.6	10.0	8.8	8.8
2622	2606	6350	10		IVY LN	E 12TH ST	E 15TH ST	4	Local	1	Asphalt	36	1,254	251	5,267	40	49	60	**43**	Mod	Marginal	41	20			**42**	5.6	0	9.1	7.7	7.1	10.0	10.0	10.0	10.0	9.7	9.6
1120	263	6360	10		IVY LN	FOREST DR	E 12TH ST	4	Local	1	Asphalt	33	729	134	2,807	52	62	60	**55**	Mod	Fair	31	18			**55**	4.0	0	9.5	8.4	7.7	10.0	10.0	10.0	10.0	9.1	9.6
1065	144	5010	10	E	J ST	N CENTER ST	N WOLCOTT ST	4	Local	1	Asphalt	32	360	64	1,344	49	73	60	**57**	Mod	Fair	33	18			**56**	2.9	0	10.0	8.8	6.9	10.0	10.0	9.7	10.0	8.5	10.0
1064	143	5010	20	E	J ST	N WOLCOTT ST	N DURBIN ST	4	Local	1	Asphalt	32	480	85	1,792	54	67	60	**58**	Mod	Fair	30	16			**58**	3.4	0	10.0	8.5	7.2	10.0	10.0	9.9	10.0	9.3	9.9
1066	145	14600	10	W	J ST	N CENTER ST	DEAD END	4	Local	1	Asphalt	30	469	78	1,642	78	60	60	**72**	Mod	V Good	11	11			**72**	4.2	0	10.0	9.0	9.5	10.0	10.0	10.0	10.0	9.4	9.3
1692	1233	7870	10	N	JACKSON ST	E 1ST ST	COLLINS DR	4	Local	1	Asphalt	39	420	91	1,911	47	55	60	**50**	Mod	Marginal	35	18			**49**	4.9	0	10.0	8.2	7.1	10.0	10.0	10.0	10.0	9.4	9.2
1649	1181	7880	10	N	JACKSON ST	COLLINS DR	E YELLOWSTONE HWY	3	Collector	1	Asphalt	42	190	44	931	66	45	60	**59**	Mod	Fair	22	11			**58**	6.3	0	10.0	9.2	8.5	10.0	10.0	9.9	10.0	9.1	9.2
1598	1098	7900	10	N	JACKSON ST	E C ST	E B ST	4	Local	1	Asphalt	33	455	83	1,752	40	45	60	**42**	Mod	Marginal	39	20			**41**	6.5	0	8.3	8.5	8.5	10.0	10.0	10.0	10.0	8.5	9.0
1568	1048	7910	10	N	JACKSON ST	E C ST	BURLINGTON AVE	4	Local	1	Asphalt	32	360	64	1,344	59	36	60	**51**	Mod	Fair	24	16			**51**	8.4	0	10.0	8.2	8.1	10.0	10.0	9.5	10.0	9.7	9.8
1483	907	7920	10	N	JACKSON ST	E F ST	E H ST	4	Local	1	Asphalt	34	703	133	2,789	56	40	60	**51**	Mod	Fair	30	13			**50**	7.4	0	8.8	8.6	8.1	10.0	10.0	10.0	10.0	9.7	10.0
1407	761	7920	20	N	JACKSON ST	E H ST	E K ST	4	Local	1	Asphalt	34	663	125	2,630	78	47	60	**68**	Mod	Good	8	13			**67**	6.1	0	10.0	8.5	9.3	10.0	10.0	9.8	10.0	9.8	10.0
1385	713	7930	10	N	JACKSON ST	E K ST	E L ST	4	Local	1	Asphalt	34	293	55	1,162	64	40	80	**56**	Strng	Fair	17	19			**56**	7.5	0	10.0	8.0	8.3	10.0	10.0	10.0	10.0	9.5	10.0
1431	803	7930	20	N	JACKSON ST	E L ST	E M ST	4	Local	1	Asphalt	36	168	34	706	61	47	60	**56**	Mod	Fair	23	15			**56**	6.0	0	10.0	8.4	7.9	10.0	10.0	10.0	10.0	9.6	9.7
3100	3283	10730	10	S	JACKSON ST	E 23RD ST	E 24TH ST	4	Local	1	Asphalt	32	173	31	646	61	56	60	**59**	Mod	Fair	20	20			**59**	4.6	0	10.0	7.8	8.6	10.0	10.0	10.0	10.0	9.6	9.3
2084	1851	10730	20	S	JACKSON ST	E 23RD ST	E 23RD ST	4	Local	1	Asphalt	32	60	11	224	62	39	80	**54**	Strng	Fair	11	27			**54**	7.6	0	10.0	6.9	8.9	10.0	10.0	10.0	10.0	9.6	10.0
3168	3387	10730	30	S	JACKSON ST	E 22ND ST	E 23RD ST	4	Local	1	Asphalt	33	414	76	1,594	44	47	60	**45**	Mod	Marginal	31	25			**44**	6.0	0	10.0	7.2	7.2	10.0	10.0	10.0	10.0	9.6	9.6
2820	2859	10730	40	S	JACKSON ST	E 22ND ST	E 22ND ST	4	Local	1	Asphalt	32	298	53	1,113	53	49	60	**52**	Mod	Fair	33	15			**51**	5.6	0	10.0	8.4	7.6	10.0	10.0	10.0	10.0	9.6	8.9
1148	300	10730	50	S	JACKSON ST	E 21ST ST	E 22ND ST	4	Local	1	Asphalt	33	260	48	1,001	44	38	60	**42**	Mod	Marginal	38	18			**41**	7.8	0	9.1	7.9	8.5	10.0	10.0	8.7	10.0	9.8	9.3
3068	3249	10740	10	S	JACKSON ST	E 20TH ST	E 21ST ST	4	Local	1	Asphalt	33	444	81	1,709	55	46	60	**52**	Mod	Fair	27	18			**51**	6.3	0	10.0	8.0	7.8	10.0	10.0	10.0	10.0	9.7	9.4
2829	2890	10740	20	S	JACKSON ST	E 19TH ST	E 20TH ST	4	Local	1	Asphalt	34	410	77	1,626	45	39	60	**43**	Mod	Marginal	34	22			**42**	7.6	0	9.4	7.5	7.6	10.0	10.0	10.0	10.0	9.7	9.5
2364	2267	10740	30	S	JACKSON ST	E 18TH ST	E 19TH ST	4	Local	1	Asphalt	33	507	93	1,952	32	50	60	**38**	Mod	Poor	49	18			**37**	5.6	0	9.2	8.0	6.4	10.0	10.0	10.0	10.0	9.7	9.3
1320	613	10750	10	S	JACKSON ST	E 17TH ST	E 18TH ST	4	Local	1	Asphalt	33	522	96	2,010	49	59	60	**52**	Mod	Fair	31	19			**52**	4.3	0	9.5	8.1	8.4	10.0	10.0	10.0	10.0	9.4	8.7
2785	2816	10750	20	S	JACKSON ST	E 15TH ST	E 17TH ST	4	Local	1	Asphalt	33	755	138	2,907	53	47	60	**51**	Mod	Fair	30	16			**50**	6.1	0	9.1	8.2	8.8	10.0	10.0	10.0	9.8	9.8	8.8
2659	2656	10760	10	S	JACKSON ST	FARNUM ST	E 15TH ST	4	Local	1	Asphalt	36	626	125	2,629	31	42	60	**35**	Mod	Poor	50	18			**34**	6.9	0	9.6	8.3	8.3	10.0	10.0	10.0	10.0	9.2	6.3
2463	2409	10760	20	S	JACKSON ST	E 12TH ST	FARNUM ST	4	Local	1	Asphalt	35	660	128	2,695	48	56	60	**51**	Mod	Fair	32	20			**50**	4.7	0	10.0	8.5	8.1	10.0	10.0	10.0	10.0	8.5	8.4
1164	320	10770	10	S	JACKSON ST	E 10TH ST	E 12TH ST	4	Local	1	Asphalt	33	639	117	2,460	52	49	60	**51**	Mod	Fair	28	20			**50**	5.8	0	10.0	8.1	9.0	10.0	10.0	10.0	10.0	9.1	7.8
2115	1898	10770	20	S	JACKSON ST	E 8TH ST	E 10TH ST	4	Local	1	Asphalt	34	797	151	3,161	45	49	60	**46**	Mod	Marginal	34	19			**46**	5.7	0	10.0	8.2	8.5	10.0	10.0	10.0	10.0	9.1	7.6
2040	1789	10780	10	S	JACKSON ST	E 7TH ST	E 8TH ST	4	Local	1	Asphalt	32	370	66	1,381	45	50	60	**47**	Mod	Marginal	33	22			**46**	5.5	0	10.0	7.9	8.0	10.0	10.0	9.3	10.0	9.0	9.0
1709	1264	10780	20	S	JACKSON ST	E 6TH ST	E 7TH ST	4	Local	1	Asphalt	35	370	72	1,511	50	50	60	**50**	Mod	Fair	27	23			**49**	5.5	0	9.2	7.8	9.3	10.0	10.0	10.0	10.0	9.0	8.4
1103	213	10780	30	S	JACKSON ST	E 5TH ST	E 6TH ST	4	Local	1	Asphalt	40	369	82	1,722	64	61	80	**63**	Strng	Good	5	31			**63**	4.1	0	10.0	7.2	10.0	10.0	10.0	10.0	10.0	8.5	9.4
1874	1534	10790	10	S	JACKSON ST	E 3RD ST	E 5TH ST	4	Local	1	Asphalt	43	555	133	2,784	67	45	60	**60**	Mod	Fair	21	11			**59**	6.4	0	10.0	9.0	8.4	10.0	10.0	9.7	10.0	9.4	9.6
1359	663	10790	20	S	JACKSON ST	E 2ND ST	E 3RD ST	4	Local	1	Asphalt	52	499	144	3,027	44	48	60	**45**	Mod	Marginal	42	15			**45**	5.9	0	9.5	8.7	7.6	10.0	10.0	10.0	10.0	9.2	8.4
1732	1299	10800	10	S	JACKSON ST	E 1ST ST	E 2ND ST	4	Local	1	Asphalt	43	500	119	2,508	41	54	60	**45**	Mod	Marginal	44	15			**45**	5.0	0	8.7	8.3	8.7	10.0	10.0	10.0	10.0	9.8	7.7
3152	3362	6370	10		JADE AVE	CY AVE	ARROWHEAD RD	4	Local	1	Asphalt	36	352	70	1,478	61	38	60	**53**	Mod	Fair	35	5			**53**	7.9	0	8.5	9.6	8.5	10.0	10.0	9.2	10.0	9.7	10.0
2624	2608	6380	10		JAMAICA DR	E 12TH ST	E 15TH ST	4	Local	1	Asphalt	33	1,256	230	4,836	40	56	60	**45**	Mod	Marginal	37	22			**45**	4.6	0	9.6	7.7	7.1	10.0	10.0	10.0	10.0	9.3	9.5
6592	896	6390	10		JANE ST	E F ST	E K ST	4	Local	1	Asphalt	23	1,264	162	3,392	62	62	30	**62**	Weak	Good	34	4			**61**	3.9	0	8.0	9.5	8.5	10.0	10.0	10.0	10.0	10.0	10.0
4484	2993	6400	10		JANEL DR	W 39TH ST	CUL-DE-SAC	4	Local	1	Asphalt	41	479	108	2,272	48	67	60	**54**	Mod	Fair	35	16			**54**	3.4	0	10.0	8.4	7.2	10.0	10.0	10.0	10.0	9.4	9.1
3315	3637	6410	10		JASMINE	PARADISE DR	PARADISE DR	4	Local	1	Asphalt	31	1,040	179	3,761	43	22	80	**36**	Strng	Poor	34	24			**36**	12.3	0	9.5	8.0	8.0	10.0	10.0	9.7	10.0	8.5	9.1
1654	1188	7940	10	N	JEFFERSON ST	E YELLOWSTONE HWY	E A ST	4	Local	1	Asphalt	39	189	41	860	73	44	60	**63**	Mod	Good	13	14			**63**	6.5	0	10.0	8.8	8.7	10.0	10.0	10.0	10.0	9.2	10.0
1634	1158	7950	10	N	JEFFERSON ST	E A ST	E C ST	4	Local	1	Asphalt	40	795	177	3,710	27	46	60	**33**	Mod	Poor	56	16			**33**	6.3	0	9.4	8.7	6.0	10.0	10.0	10.0	10.0	8.9	8.7
1485	912	7960	10	N	JEFFERSON ST	E F ST	E H ST	4	Local	1	Asphalt	34	698	132	2,769	78	77	60	**78**	Mod	V Good	2	19			**77**	2.6	0	10.0	8.6	10.0	10.0	10.0	9.8	10.0	8.5	9.9

																	Peripheral Concrete				Zone Summary								Project Summary				
GISID	Agency ID	Street Number	Block Number	Street Prefix	On Street	From Street	To Street	FunCL Code	FunCL	Pavetype Code	Pavetype	Pavement Width (ft)	Pavement Length (ft)	Add Area (yd2)	Pavement Area (yd2)	Sidewalk Length (ft)	Sidewalk Area (yd2)	Curb & Gutter Length (ft)	Estimated Ramp Count	Zone Name	Zone Code	Zone Length (ft)	Zone Current PCI	Zone Backlog (%)	Zone Network Index	Zone Rank	Project ID	Project Description	Project Block Count	Project Length (ft)	Project Area (yd2)
2237	2103	6200	10		ILLINOIS AVE	E 10TH ST	E 11TH ST	4	Local	1	Asphalt	33	369	68	1,421	0	0	0	0	Zone 1	10	1,506,396	59	14	51	1	**4400**	4400 - 8TH ST + Others	9	2,488	9,635
2154	1966	6210	10		ILLINOIS AVE	E 9TH ST	E 10TH ST	4	Local	1	Asphalt	34	283	53	1,123	0	0	0	0	Zone 1	10	1,506,396	59	14	51	1	**4400**	4400 - 8TH ST + Others	9	2,488	9,635
1132	276	6210	20		ILLINOIS AVE	E 8TH ST	E 9TH ST	4	Local	1	Asphalt	33	413	76	1,590	0	0	0	0	Zone 1	10	1,506,396	59	14	51	1	**4400**	4400 - 8TH ST + Others	9	2,488	9,635
1899	1573	6220	10		ILLINOIS AVE	E 4TH ST	E 5TH ST	4	Local	1	Asphalt	33	568	104	2,187	0	0	0	0	Zone 1	10	1,506,396	59	14	51	1	**6460**	6460 - PENNSYLVANIA AVE + Others	6	3,083	12,022
2801	2837	6230	10		IMPERIAL PL	KEARNEY AVE	LARAMIE AVE	4	Local	1	Asphalt	29	255	41	863	0	0	0	0	Zone 1	10	1,506,396	59	14	51	1	**7900**	7900 - LARAMIE AVE + Others	11	4,910	17,160
3570	4133	6250	10		INDIAN PAINTBRUSH	STATE HWY 220	SEQUOIA	3	Collector	1	Asphalt	33	448	82	1,725	0	0	0	0	Zone 1	10	1,506,396	59	14	51	1	**8680**	8680 - INDIAN PAINTBRUSH	12	6,905	25,439
3411	3796	6250	20		INDIAN PAINTBRUSH	SEQUOIA	OLEANDER	3	Collector	1	Asphalt	31	694	120	2,510	0	0	0	0	Zone 1	10	1,506,396	59	14	51	1	**8680**	8680 - INDIAN PAINTBRUSH	12	6,905	25,439
3388	3756	6250	30		INDIAN PAINTBRUSH	OLEANDER	COLUMBINE	3	Collector	1	Asphalt	31	542	93	1,960	0	0	0	0	Zone 1	10	1,506,396	59	14	51	1	**8680**	8680 - INDIAN PAINTBRUSH	12	6,905	25,439
3535	4076	6250	40		INDIAN PAINTBRUSH	COLUMBINE	UPPER ASTER	3	Collector	1	Asphalt	31	385	66	1,392	0	0	0	0	Zone 1	10	1,506,396	59	14	51	1	**8680**	8680 - INDIAN PAINTBRUSH	12	6,905	25,439
3532	4067	6250	50		INDIAN PAINTBRUSH	UPPER ASTER	DAFFODIL	3	Collector	1	Asphalt	31	1,165	201	4,213	0	0	0	0	Zone 1	10	1,506,396	59	14	51	1	**8680**	8680 - INDIAN PAINTBRUSH	12	6,905	25,439
3417	3809	6250	60		INDIAN PAINTBRUSH	DAFFODIL	VALLEY DR	3	Collector	1	Asphalt	33	270	50	1,040	0	0	0	0	Zone 1	10	1,506,396	59	14	51	1	**8680**	8680 - INDIAN PAINTBRUSH	12	6,905	25,439
3345	3672	6250	70		INDIAN PAINTBRUSH	VALLEY DR	ASTER	3	Collector	1	Asphalt	32	1,092	194	4,077	0	0	0	0	Zone 1	10	1,506,396	59	14	51	1	**8680**	8680 - INDIAN PAINTBRUSH	12	6,905	25,439
3285	3595	6250	80		INDIAN PAINTBRUSH	ASTER	SUNFLOWER	3	Collector	1	Asphalt	33	147	27	566	0	0	0	0	Zone 1	10	1,506,396	59	14	51	1	**8680**	8680 - INDIAN PAINTBRUSH	12	6,905	25,439
3272	3575	6250	90		INDIAN PAINTBRUSH	SUNFLOWER	YARROW	3	Collector	1	Asphalt	32	753	134	2,811	0	0	0	0	Zone 1	10	1,506,396	59	14	51	1	**8680**	8680 - INDIAN PAINTBRUSH	12	6,905	25,439
3212	3457	6250	100		INDIAN PAINTBRUSH	YARROW	TULIP ST	3	Collector	1	Asphalt	32	423	75	1,579	0	0	0	0	Zone 1	10	1,506,396	59	14	51	1	**8680**	8680 - INDIAN PAINTBRUSH	12	6,905	25,439
3196	3427	6250	110		INDIAN PAINTBRUSH	TULIP	MORNING GLORY	3	Collector	1	Asphalt	31	696	120	2,517	0	0	0	0	Zone 1	10	1,506,396	59	14	51	1	**8680**	8680 - INDIAN PAINTBRUSH	12	6,905	25,439
4508	3377	6250	120		INDIAN PAINTBRUSH	MORNING GLORY	RIVERBEND RD	3	Collector	1	Asphalt	31	290	50	1,049	0	0	0	0	Zone 1	10	1,506,396	59	14	51	1	**8680**	8680 - INDIAN PAINTBRUSH	12	6,905	25,439
4464	6302	6270	10		INDIAN SCOUT DR	WHISKEY GAP RD	TREVETT LN	4	Local	1	Asphalt	35	1,221	237	4,986	0	0	0	0	Zone 1	10	1,506,396	59	14	51	1	**1240**	1240 - INDIAN SCOUT DR + Others	11	5,981	22,472
4985	6301	6270	20		INDIAN SCOUT DR	COLUMBIA RIVER RD	WHISKEY GAP RD	4	Local	1	Asphalt	36	423	85	1,777	0	0	0	0	Zone 1	10	1,506,396	59	14	51	1	**1240**	1240 - INDIAN SCOUT DR + Others	11	5,981	22,472
4986	6383	6270	30		INDIAN SCOUT DR	SOUTH SPRINGS RD	COLUMBIA RIVER RD	4	Local	1	Asphalt	36	345	69	1,449	0	0	0	0	Zone 1	10	1,506,396	59	14	51	1	**2980**	2980 - ROGUE RIVER RD + Others	20	8,663	33,445
4981	6300	6270	40		INDIAN SCOUT DR	ROGUE RIVER RD	SOUTH SPRINGS RD	4	Local	1	Asphalt	36	892	178	3,746	0	0	0	0	Zone 1	10	1,506,396	59	14	51	1	**2980**	2980 - ROGUE RIVER RD + Others	20	8,663	33,445
4460	6290	6280	10		INDIAN SPRINGS DR	WHISPERING SPRINGS RD	MIDDLE SPRINGS RD	4	Local	1	Asphalt	36	322	64	1,352	0	0	0	0	Zone 1	10	1,506,396	59	14	51	1	**1580**	1580 - INDIAN SPRINGS DR + Others	14	6,051	22,740
4809	6289	6280	20		INDIAN SPRINGS DR	MIDDLE SPRINGS RD	BLUE SPRINGS RD	4	Local	1	Asphalt	36	434	87	1,823	0	0	0	0	Zone 1	10	1,506,396	59	14	51	1	**1580**	1580 - INDIAN SPRINGS DR + Others	14	6,051	22,740
4810	6294	6280	30		INDIAN SPRINGS DR	BAILEY PL	BLUE SPRINGS RD	4	Local	1	Asphalt	38	251	53	1,113	0	0	0	0	Zone 1	10	1,506,396	59	14	51	1	**1580**	1580 - INDIAN SPRINGS DR + Others	14	6,051	22,740
2994	3129	6280	40		INDIAN SPRINGS DR	HENDERSON CREEK PL	BAILEY CR PL	4	Local	1	Asphalt	40	189	42	882	0	0	0	0	Zone 1	10	1,506,396	59	14	51	1	**1580**	1580 - INDIAN SPRINGS DR + Others	14	6,051	22,740
3297	3614	6280	50		INDIAN SPRINGS DR	VILLAGE DR	HENDERSON CREEK PL	4	Local	1	Asphalt	38	310	65	1,374	0	0	0	0	Zone 1	10	1,506,396	59	14	51	1	**8440**	8440 - KINZIE CREEK PL + Others	4	1,378	6,306
3448	3851	6290	10		INDIAN WELLS DR	CUL-DE-SAC	BUCKBOARD RD	4	Local	1	Asphalt	29	496	80	1,678	0	0	0	0	Zone 1	10	1,506,396	59	14	51	1	**2800**	2800 - BUCKBOARD RD + Others	15	3,997	16,379
3439	3838	6290	20		INDIAN WELLS DR	BUCKBOARD RD	CUL-DE-SAC	4	Local	1	Asphalt	29	391	63	1,323	0	0	0	0	Zone 1	10	1,506,396	59	14	51	1	**2800**	2800 - BUCKBOARD RD + Others	15	3,997	16,379
3236	3500	6300	10		INDIAN WELLS DR	INDIAN WELLS DR	CUL-DE-SAC	4	Local	1	Asphalt	30	61	10	214	0	0	0	0	Zone 1	10	1,506,396	59	14	51	1	**2800**	2800 - BUCKBOARD RD + Others	15	3,997	16,379
1579	1060	6310	10		INDIANA AVE	HUBER DR	SUN DR	4	Local	1	Asphalt	32	564	100	2,106	0	0	0	0	Zone 1	10	1,506,396	59	14	51	1	**8720**	8720 - HUBER DR + Others	10	3,387	12,975
1828	1446	6320	10		INDUSTRIAL AVE	S OAK ST	S SPRUCE ST	4	Local	1	Asphalt	41	247	56	1,181	0	0	0	0	Zone 1	10	1,506,396	59	14	51	1	**8700**	8700 - ELM ST + Others	4	1,790	8,062
1454	847	6320	20		INDUSTRIAL AVE	S ELM ST	S OAK ST	4	Local	1	Asphalt	37	400	82	1,727	0	0	0	0	Zone 1	10	1,506,396	59	14	51	1	**8740**	8740 - INDUSTRIAL AVE + Others	4	1,520	5,802
1776	1367	6320	30		INDUSTRIAL AVE	S ASH ST	S ELM ST	4	Local	1	Asphalt	23	401	51	1,076	0	0	0	0	Zone 1	10	1,506,396	59	14	51	1	**8740**	8740 - INDUSTRIAL AVE + Others	4	1,520	5,802
1761	1344	6330	10		INDUSTRIAL AVE	S DAVID ST	S ASH ST	4	Local	1	Asphalt	41	509	116	2,435	0	0	0	0	Zone 1	10	1,506,396	59	14	51	1	**8740**	8740 - INDUSTRIAL AVE + Others	4	1,520	5,802
4758	6598	7860	10	N	IOWA AVE	S IOWA AVE	N PENNSYLVANIA AVE	4	Local	1	Asphalt	32	740	132	2,763	0	0	0	0	Zone 1	10	1,506,396	59	14	51	1	**4220**	4220 - IOWA AVE + Others	8	3,821	14,336
1594	1085	7860	20	N	IOWA AVE	N PENNSYLVANIA AVE	DEE PL	4	Local	1	Asphalt	32	489	87	1,826	0	0	0	0	Zone 1	10	1,506,396	59	14	51	1	**9880**	9880 - PENNSYLVANIA AVE + Others	5	2,749	10,392
4757	558	10720	10	S	IOWA AVE	E 2ND ST	N IOWA AVE	4	Local	1	Asphalt	32	472	84	1,762	0	0	0	0	Zone 1	10	1,506,396	59	14	51	1	**4220**	4220 - IOWA AVE + Others	8	3,821	14,336
3389	3757	6340	10		IRIS	VALLEY DR	CUL-DE-SAC	4	Local	1	Asphalt	38	843	178	3,733	0	0	0	0	Zone 1	10	1,506,396	59	14	51	1	**8580**	8580 - HONEYSUCKLE + Others	4	2,852	10,782
2622	2606	6350	10		IVY LN	E 12TH ST	E 15TH ST	4	Local	1	Asphalt	36	1,254	251	5,267	0	0	0	0	Zone 1	10	1,506,396	59	14	51	1	**8760**	8760 - JAMAICA DR + Others	2	2,510	10,103
1120	263	6360	10		IVY LN	FOREST DR	E 12TH ST	4	Local	1	Asphalt	33	729	134	2,807	0	0	0	0	Zone 1	10	1,506,396	59	14	51	1	**8400**	8400 - FOREST DR + Others	5	2,297	8,880
1065	144	5010	10	E	J ST	N CENTER ST	N WOLCOTT ST	4	Local	1	Asphalt	32	360	64	1,344	0	0	0	0	Zone 1	10	1,506,396	59	14	51	1	**7160**	7160 - J ST + Others	5	2,002	7,696
1064	143	5010	20	E	J ST	N WOLCOTT ST	N DURBIN ST	4	Local	1	Asphalt	32	480	85	1,792	0	0	0	0	Zone 1	10	1,506,396	59	14	51	1	**7160**	7160 - J ST + Others	5	2,002	7,696
1066	145	14600	10	W	J ST	N CENTER ST	DEAD END	4	Local	1	Asphalt	30	469	78	1,642	0	0	0	0	Zone 1	10	1,506,396	59	14	51	1	**7200**	7200 - DURBIN ST + Others	12	4,618	17,635
1692	1233	7870	10	N	JACKSON ST	E 1ST ST	COLLINS DR	4	Local	1	Asphalt	39	420	91	1,911	0	0	0	0	Zone 1	10	1,506,396	59	14	51	1	**9900**	9900 - MELROSE ST + Others	3	1,410	6,877
1649	1181	7880	10	N	JACKSON ST	COLLINS DR	E YELLOWSTONE HWY	3	Collector	1	Asphalt	42	190	44	931	0	0	0	0	Zone 1	10	1,506,396	59	14	51	1	**7020**	7020 - MCKINLEY ST + Others	8	2,501	12,568
1598	1098	7900	10	N	JACKSON ST	E C ST	E B ST	4	Local	1	Asphalt	33	455	83	1,752	0	0	0	0	Zone 1	10	1,506,396	59	14	51	1	**6900**	6900 - B ST + Others	3	1,276	4,586
1568	1048	7910	10	N	JACKSON ST	E C ST	BURLINGTON AVE	4	Local	1	Asphalt	32	360	64	1,344	0	0	0	0	Zone 1	10	1,506,396	59	14	51	1	**9680**	9680 - WILSON ST + Others	5	2,209	8,617
1483	907	7920	10	N	JACKSON ST	E F ST	E H ST	4	Local	1	Asphalt	34	703	133	2,789	0	0	0	0	Zone 1	10	1,506,396	59	14	51	1	**7220**	7220 - JACKSON ST + Others	7	3,520	12,861
1407	761	7920	20	N	JACKSON ST	E H ST	E K ST	4	Local	1	Asphalt	34	663	125	2,630	0	0	0	0	Zone 1	10	1,506,396	59	14	51	1	**7220**	7220 - JACKSON ST + Others	7	3,520	12,861
1385	713	7930	10	N	JACKSON ST	E K ST	E L ST	4	Local	1	Asphalt	34	293	55	1,162	0	0	0	0	Zone 1	10	1,506,396	59	14	51	1	**9780**	9780 - MELROSE ST + Others	5	2,329	9,213
1431	803	7930	20	N	JACKSON ST	E L ST	E M ST	4	Local	1	Asphalt	36	168	34	706	0	0	0	0	Zone 1	10	1,506,396	59	14	51	1	**9780**	9780 - MELROSE ST + Others	5	2,329	9,213
3100	3283	10730	10	S	JACKSON ST	E 23RD ST	E 24TH ST	4	Local	1	Asphalt	32	173	31	646	0	0	0	0	Zone 1	10	1,506,396	59	14	51	1	**5800**	5800 - JACKSON ST + Others	12	3,648	13,981
2084	1851	10730	20	S	JACKSON ST	E 23RD ST	E 23RD ST	4	Local	1	Asphalt	32	60	11	224	0	0	0	0	Zone 1	10	1,506,396	59	14	51	1	**5800**	5800 - JACKSON ST + Others	12	3,648	13,981
3168	3387	10730	30	S	JACKSON ST	E 22ND ST	E 23RD ST	4	Local	1	Asphalt	33	414	76	1,594	0	0	0	0	Zone 1	10	1,506,396	59	14	51	1	**5800**	5800 - JACKSON ST + Others	12	3,648	13,981
2820	2859	10730	40	S	JACKSON ST	E 22ND ST	E 22ND ST	4	Local	1	Asphalt	32	298	53	1,113	0	0	0	0	Zone 1	10	1,506,396	59	14	51	1	**5800**	5800 - JACKSON ST + Others	12	3,648	13,981
1148	300	10730	50	S	JACKSON ST	E 21ST ST	E 22ND ST	4	Local	1	Asphalt	33	260	48	1,001	0	0	0	0	Zone 1	10	1,506,396	59	14	51	1	**5800**	5800 - JACKSON ST + Others	12	3,648	13,981
3068	3249	10740	10	S	JACKSON ST	E 20TH ST	E 21ST ST	4	Local	1	Asphalt	33	444	81	1,709	0	0	0	0	Zone 1	10	1,506,396	59	14	51	1	**5260**	5260 - WASHINGTON ST + Others	10	3,028	11,698
2829	2890	10740	20	S	JACKSON ST	E 19TH ST	E 20TH ST	4	Local	1	Asphalt	34	410	77	1,626	0	0	0	0	Zone 1	10	1,506,396	59	14	51	1	**5460**	5460 - JACKSON ST + Others	4	1,574	6,031
2364	2267	10740	30	S	JACKSON ST	E 18TH ST	E 19TH ST	4	Local	1	Asphalt	33	507	93	1,952	0	0	0	0	Zone 1	10	1,506,396	59	14	51	1	**5460**	5460 - JACKSON ST + Others	4	1,574	6,031
1320	613	10750	10	S	JACKSON ST	E 17TH ST	E 18TH ST	4	Local	1	Asphalt	33	522	96	2,010	0	0	0	0	Zone 1	10	1,506,396	59	14	51	1	**5160**	5160 - 17TH ST + Others	7	3,368	12,843
2785	2816	10750	20	S	JACKSON ST	E 15TH ST	E 17TH ST	4	Local	1	Asphalt	33	755	138	2,907	0	0	0	0	Zone 1	10	1,506,396	59	14	51	1	**5160**	5160 - 17TH ST + Others	7	3,368	12,843
2659	2656	10760	10	S	JACKSON ST	FARNUM ST	E 15TH ST	4	Local	1	Asphalt	36	626	125	2,629	0	0	0	0	Zone 1	10	1,506,396	59	14	51	1	**7740**	7740 - MELROSE ST + Others	3	1,889	7,639
2463	2409	10760	20	S	JACKSON ST	E 12TH ST	FARNUM ST	4	Local	1	Asphalt	35	660	128	2,695	0	0	0	0	Zone 1	10	1,506,396	59	14	51	1	**4460**	4460 - 10TH ST + Others	9	4,887	18,897
1164	320	10770	10	S	JACKSON ST	E 10TH ST	E 12TH ST	4	Local	1	Asphalt	33	639	117	2,460	0	0	0	0	Zone 1	10	1,506,396	59	14	51	1	**4460**	4460 - 10TH ST + Others	9	4,887	18,897
2115	1898	10770	20	S	JACKSON ST	E 8TH ST	E 10TH ST	4	Local	1	Asphalt	34	797	151	3,161	0	0	0	0	Zone 1	10	1,506,396	59	14	51	1	**4380**	4380 - 8TH ST + Others	9	2,436	9,383
2040	1789	10780	10	S	JACKSON ST	E 7TH ST	E 8TH ST	4	Local	1	Asphalt	32	370	66	1,381	0	0	0	0	Zone 1	10	1,506,396	59	14	51	1	**6660**	6660 - JACKSON ST + Others	5	1,859	7,586
1709	1264	10780	20	S	JACKSON ST	E 6TH ST	E 7TH ST	4	Local	1	Asphalt	35	370	72	1,511	0	0	0	0	Zone 1	10	1,506,396	59	14	51	1	**6660**	6660 - JACKSON ST + Others	5	1,859	7,586
1103	213	10780	30	S	JACKSON ST	E 5TH ST	E 6TH ST	4	Local	1	Asphalt	40	369	82	1,722	0	0	0	0	Zone 1	10	1,506,396	59	14	51	1	**6200**	6200 - 6TH ST + Others	9	3,386	13,298
1874	1534	10790	10	S	JACKSON ST	E 3RD ST	E 5TH ST	4	Local	1	Asphalt	43	555	133	2,784	0	0	0	0	Zone 1	10	1,506,396	59	14	51	1	**6200**	6200 - 6TH ST + Others	9	3,386	13,298
1359	663	10790	20	S	JACKSON ST	E 2ND ST	E 3RD ST	4	Local	1	Asphalt	52	499	144	3,027	0	0	0	0	Zone 1	10	1,506,396	59	14	51	1	**6280**	6280 - 3RD ST + Others	3	1,616	7,003
1732	1299	10800	10	S	JACKSON ST	E 1ST ST	E 2ND ST	4	Local	1	Asphalt	43	500	119	2,508	0	0	0	0	Zone 1	10	1,506,396	59	14	51	1	**7000**	7000 - COLLINS DR + Others	3	1,528	7,432
3152	3362	6370	10		JADE AVE	CY AVE	ARROWHEAD RD	4	Local	1	Asphalt	36	352	70	1,478	0	0	0	0	Zone 1	10	1,506,396	59	14	51	1	**1300**	1300 - ARROWHEAD RD + Others	3	1,309	6,214
2624	2608	6380	10		JAMAICA DR	E 12TH ST	E 15TH ST	4	Local	1	Asphalt	33	1,256	230	4,836	0	0	0	0	Zone 1	10	1,506,396	59	14	51	1	**8760**	8760 - JAMAICA DR + Others	2	2,510	10,103
6592	896	6390	10		JANE ST	E F ST	E K ST	4	Local	1	Asphalt	23	1,264	162	3,392	0	0	0	0	Zone 1	10	1,506,396	59	14	51	1	**8780**	8780 - ELMA ST + Others	3	2,619	8,450
4484	2993	6400	10		JANEL DR	W 39TH ST	CUL-DE-SAC	4	Local	1	Asphalt	41	479	108	2,272	0	0	0	0	Zone 1	10	1,506,396	59	14	51	1	**1380**	1380 - ARROYO DR + Others	6	1,991	8,564
3315	3637	6410	10		JASMINE	PARADISE DR	PARADISE DR	4	Local	1	Asphalt	31	1,040	179	3,761	0	0	0	0	Zone 1	10	1,506,396	59	14	51	1	**8520**	8520 - JASMINE + Others	2	1,860	6,918
1654	1188	7940	10	N	JEFFERSON ST	E YELLOWSTONE HWY	E A ST	4	Local	1	Asphalt	39	189	41	860	0	0	0	0	Zone 1	10	1,506,396	59	14	51	1	**9860**	9860 - GRANT ST + Others	4	1,861	9,438
1634	1158	7950	10	N	JEFFERSON ST	E A ST	E C ST	4	Local	1	Asphalt	40	795	177	3,710	0	0	0	0	Zone 1	10	1,506,396	59	14	51	1	**9920**	9920 - LINCOLN ST + Others	2	1,604	7,768
1485	912	7960	10	N	JEFFERSON ST	E F ST	E H ST	4	Local	1	Asphalt	34	698	132	2,769	0	0	0	0	Zone 1	10	1,506,396	59	14	51	1	**7380**	7380 - JEFFERSON ST + Others	17	7,260	28,461

City of Casper, WY
Street Inventory and Condition Summarry - Sorted by Street Name

GISID	Agency ID	Street Number	Block Number	Street Prefix	On Street	From Street	To Street	FunCL Code	FunCL	Pavetype Code	Pavetype	Pavement Width (ft)	Pavement Length (ft)	Add Area (yd2)	Pavement Area (yd2)	Project Current PCI	Project Condition Rating	Project Strength Code	Project FunCl Code	Project Pavetype Code
2237	2103	6200	10		ILLINOIS AVE	E 10TH ST	E 11TH ST	4	Local	1	Asphalt	33	369	68	1,421	**53**	Fair	3	4	1
2154	1966	6210	10		ILLINOIS AVE	E 9TH ST	E 10TH ST	4	Local	1	Asphalt	34	283	53	1,123	**53**	Fair	3	4	1
1132	276	6210	20		ILLINOIS AVE	E 8TH ST	E 9TH ST	4	Local	1	Asphalt	33	413	76	1,590	**53**	Fair	3	4	1
1899	1573	6220	10		ILLINOIS AVE	E 4TH ST	E 5TH ST	4	Local	1	Asphalt	33	568	104	2,187	**55**	Fair	2	4	1
2801	2837	6230	10		IMPERIAL PL	KEARNEY AVE	LARAMIE AVE	4	Local	1	Asphalt	29	255	41	863	**78**	V Good	2	4	1
3570	4133	6250	10		INDIAN PAINTBRUSH	STATE HWY 220	SEQUOIA	3	Collector	1	Asphalt	33	448	82	1,725	**76**	V Good	2	3	1
3411	3796	6250	20		INDIAN PAINTBRUSH	SEQUOIA	OLEANDER	3	Collector	1	Asphalt	31	694	120	2,510	**76**	V Good	2	3	1
3388	3756	6250	30		INDIAN PAINTBRUSH	OLEANDER	COLUMBINE	3	Collector	1	Asphalt	31	542	93	1,960	**76**	V Good	2	3	1
3535	4076	6250	40		INDIAN PAINTBRUSH	COLUMBINE	UPPER ASTER	3	Collector	1	Asphalt	31	385	66	1,392	**76**	V Good	2	3	1
3532	4067	6250	50		INDIAN PAINTBRUSH	UPPER ASTER	DAFFODIL	3	Collector	1	Asphalt	31	1,165	201	4,213	**76**	V Good	2	3	1
3417	3809	6250	60		INDIAN PAINTBRUSH	DAFFODIL	VALLEY DR	3	Collector	1	Asphalt	33	270	50	1,040	**76**	V Good	2	3	1
3345	3672	6250	70		INDIAN PAINTBRUSH	VALLEY DR	ASTER	3	Collector	1	Asphalt	32	1,092	194	4,077	**76**	V Good	2	3	1
3285	3595	6250	80		INDIAN PAINTBRUSH	ASTER	SUNFLOWER	3	Collector	1	Asphalt	33	147	27	566	**76**	V Good	2	3	1
3272	3575	6250	90		INDIAN PAINTBRUSH	SUNFLOWER	YARROW	3	Collector	1	Asphalt	32	753	134	2,811	**76**	V Good	2	3	1
3212	3457	6250	100		INDIAN PAINTBRUSH	YARROW	TULIP ST	3	Collector	1	Asphalt	32	423	75	1,579	**76**	V Good	2	3	1
3196	3427	6250	110		INDIAN PAINTBRUSH	TULIP	MORNING GLORY	3	Collector	1	Asphalt	31	696	120	2,517	**76**	V Good	2	3	1
4508	3377	6250	120		INDIAN PAINTBRUSH	MORNING GLORY	RIVERBEND RD	3	Collector	1	Asphalt	31	290	50	1,049	**76**	V Good	2	3	1
4464	6302	6270	10		INDIAN SCOUT DR	WHISKEY GAP RD	TREVETT LN	4	Local	1	Asphalt	35	1,221	237	4,986	**76**	V Good	2	4	1
4985	6301	6270	20		INDIAN SCOUT DR	COLUMBIA RIVER RD	WHISKEY GAP RD	4	Local	1	Asphalt	36	423	85	1,777	**76**	V Good	2	4	1
4986	6383	6270	30		INDIAN SCOUT DR	SOUTH SPRINGS RD	COLUMBIA RIVER RD	4	Local	1	Asphalt	36	345	69	1,449	**85**	Excellent	2	4	1
4981	6300	6270	40		INDIAN SCOUT DR	ROGUE RIVER RD	SOUTH SPRINGS RD	4	Local	1	Asphalt	36	892	178	3,746	**85**	Excellent	2	4	1
4460	6290	6280	10		INDIAN SPRINGS DR	WHISPERING SPRINGS RD	MIDDLE SPRINGS RD	4	Local	1	Asphalt	36	322	64	1,352	**80**	V Good	2	4	1
4809	6289	6280	20		INDIAN SPRINGS DR	MIDDLE SPRINGS RD	BLUE SPRINGS RD	4	Local	1	Asphalt	36	434	87	1,823	**80**	V Good	2	4	1
4810	6294	6280	30		INDIAN SPRINGS DR	BAILEY PL	BLUE SPRINGS RD	4	Local	1	Asphalt	38	251	53	1,113	**80**	V Good	2	4	1
2994	3129	6280	40		INDIAN SPRINGS DR	HENDERSON CREEK PL	BAILEY CR PL	4	Local	1	Asphalt	40	189	42	882	**80**	V Good	2	4	1
3297	3614	6280	50		INDIAN SPRINGS DR	VILLAGE DR	HENDERSON CREEK PL	4	Local	1	Asphalt	38	310	65	1,374	**51**	Fair	2	4	1
3448	3851	6290	10		INDIAN WELLS DR	CUL-DE-SAC	BUCKBOARD RD	4	Local	1	Asphalt	29	496	80	1,678	**78**	V Good	2	4	1
3439	3838	6290	20		INDIAN WELLS DR	BUCKBOARD RD	CUL-DE-SAC	4	Local	1	Asphalt	29	391	63	1,323	**78**	V Good	2	4	1
3236	3500	6300	10		INDIAN WELLS DR	INDIAN WELLS DR	CUL-DE-SAC	4	Local	1	Asphalt	30	61	10	214	**78**	V Good	2	4	1
1579	1060	6310	10		INDIANA AVE	HUBER DR	SUN DR	4	Local	1	Asphalt	32	564	100	2,106	**55**	Fair	2	4	1
1828	1446	6320	10		INDUSTRIAL AVE	S OAK ST	S SPRUCE ST	4	Local	1	Asphalt	41	247	56	1,181	**45**	Marginal	2	4	1
1454	847	6320	20		INDUSTRIAL AVE	S ELM ST	S OAK ST	4	Local	1	Asphalt	37	400	82	1,727	**21**	V Poor	2	4	1
1776	1367	6320	30		INDUSTRIAL AVE	S ASH ST	S ELM ST	4	Local	1	Asphalt	23	401	51	1,076	**21**	V Poor	2	4	1
1761	1344	6330	10		INDUSTRIAL AVE	S DAVID ST	S ASH ST	4	Local	1	Asphalt	41	509	116	2,435	**21**	V Poor	2	4	1
4758	6598	7860	10	N	IOWA AVE	S IOWA AVE	N PENNSYLVANIA AVE	4	Local	1	Asphalt	32	740	132	2,763	**66**	Good	2	4	1
1594	1085	7860	20	N	IOWA AVE	N PENNSYLVANIA AVE	DEE PL	4	Local	1	Asphalt	32	489	87	1,826	**61**	Good	3	4	1
4757	558	10720	10	S	IOWA AVE	E 2ND ST	N IOWA AVE	4	Local	1	Asphalt	32	472	84	1,762	**66**	Good	2	4	1
3389	3757	6340	10		IRIS	VALLEY DR	CUL-DE-SAC	4	Local	1	Asphalt	38	843	178	3,733	**35**	Poor	2	4	1
2622	2606	6350	10		IVY LN	E 12TH ST	E 15TH ST	4	Local	1	Asphalt	36	1,254	251	5,267	**43**	Marginal	2	4	1
1120	263	6360	10		IVY LN	FOREST DR	E 12TH ST	4	Local	1	Asphalt	33	729	134	2,807	**55**	Fair	2	4	1
1065	144	5010	10	E	J ST	N CENTER ST	N WOLCOTT ST	4	Local	1	Asphalt	32	360	64	1,344	**55**	Fair	2	4	1
1064	143	5010	20	E	J ST	N WOLCOTT ST	N DURBIN ST	4	Local	1	Asphalt	32	480	85	1,792	**55**	Fair	2	4	1
1066	145	14600	10	W	J ST	N CENTER ST	DEAD END	4	Local	1	Asphalt	30	469	78	1,642	**68**	Good	2	4	1
1692	1233	7870	10	N	JACKSON ST	E 1ST ST	COLLINS DR	4	Local	1	Asphalt	39	420	91	1,911	**45**	Marginal	2	4	1
1649	1181	7880	10	N	JACKSON ST	COLLINS DR	E YELLOWSTONE HWY	3	Collector	1	Asphalt	42	190	44	931	**64**	Good	2	3	1
1598	1098	7900	10	N	JACKSON ST	E C ST	E B ST	4	Local	1	Asphalt	33	455	83	1,752	**43**	Marginal	2	4	1
1568	1048	7910	10	N	JACKSON ST	E C ST	BURLINGTON AVE	4	Local	1	Asphalt	32	360	64	1,344	**41**	Marginal	2	4	1
1483	907	7920	10	N	JACKSON ST	E F ST	E H ST	4	Local	1	Asphalt	34	703	133	2,789	**57**	Fair	2	4	1
1407	761	7920	20	N	JACKSON ST	E H ST	E K ST	4	Local	1	Asphalt	34	663	125	2,630	**57**	Fair	2	4	1
1385	713	7930	10	N	JACKSON ST	E K ST	E L ST	4	Local	1	Asphalt	34	293	55	1,162	**51**	Fair	2	4	1
1431	803	7930	20	N	JACKSON ST	E L ST	E M ST	4	Local	1	Asphalt	36	168	34	706	**51**	Fair	2	4	1
3100	3283	10730	10	S	JACKSON ST	E 23RD ST	E 24TH ST	4	Local	1	Asphalt	32	173	31	646	**46**	Marginal	2	4	1
2084	1851	10730	20	S	JACKSON ST	E 23RD ST	E 23RD ST	4	Local	1	Asphalt	32	60	11	224	**46**	Marginal	2	4	1
3168	3387	10730	30	S	JACKSON ST	E 22ND ST	E 23RD ST	4	Local	1	Asphalt	33	414	76	1,594	**46**	Marginal	2	4	1
2820	2859	10730	40	S	JACKSON ST	E 22ND ST	E 22ND ST	4	Local	1	Asphalt	32	298	53	1,113	**46**	Marginal	2	4	1
1148	300	10730	50	S	JACKSON ST	E 21ST ST	E 22ND ST	4	Local	1	Asphalt	33	260	48	1,001	**46**	Marginal	2	4	1
3068	3249	10740	10	S	JACKSON ST	E 20TH ST	E 21ST ST	4	Local	1	Asphalt	33	444	81	1,709	**57**	Fair	2	4	1
2829	2890	10740	20	S	JACKSON ST	E 19TH ST	E 20TH ST	4	Local	1	Asphalt	34	410	77	1,626	**43**	Marginal	2	4	1
2364	2267	10740	30	S	JACKSON ST	E 18TH ST	E 19TH ST	4	Local	1	Asphalt	33	507	93	1,952	**43**	Marginal	2	4	1
1320	613	10750	10	S	JACKSON ST	E 17TH ST	E 18TH ST	4	Local	1	Asphalt	33	522	96	2,010	**56**	Fair	2	4	1
2785	2816	10750	20	S	JACKSON ST	E 15TH ST	E 17TH ST	4	Local	1	Asphalt	33	755	138	2,907	**56**	Fair	2	4	1
2659	2656	10760	10	S	JACKSON ST	FARNUM ST	E 15TH ST	4	Local	1	Asphalt	36	626	125	2,629	**41**	Marginal	2	4	1
2463	2409	10760	20	S	JACKSON ST	E 12TH ST	FARNUM ST	4	Local	1	Asphalt	35	660	128	2,695	**53**	Fair	2	4	1
1164	320	10770	10	S	JACKSON ST	E 10TH ST	E 12TH ST	4	Local	1	Asphalt	33	639	117	2,460	**53**	Fair	2	4	1
2115	1898	10770	20	S	JACKSON ST	E 8TH ST	E 10TH ST	4	Local	1	Asphalt	34	797	151	3,161	**47**	Marginal	2	4	1
2040	1789	10780	10	S	JACKSON ST	E 7TH ST	E 8TH ST	4	Local	1	Asphalt	32	370	66	1,381	**49**	Marginal	2	4	1
1709	1264	10780	20	S	JACKSON ST	E 6TH ST	E 7TH ST	4	Local	1	Asphalt	35	370	72	1,511	**49**	Marginal	2	4	1
1103	213	10780	30	S	JACKSON ST	E 5TH ST	E 6TH ST	4	Local	1	Asphalt	40	369	82	1,722	**64**	Good	2	4	1
1874	1534	10790	10	S	JACKSON ST	E 3RD ST	E 5TH ST	4	Local	1	Asphalt	43	555	133	2,784	**64**	Good	2	4	1
1359	663	10790	20	S	JACKSON ST	E 2ND ST	E 3RD ST	4	Local	1	Asphalt	52	499	144	3,027	**43**	Marginal	2	4	1
1732	1299	10800	10	S	JACKSON ST	E 1ST ST	E 2ND ST	4	Local	1	Asphalt	43	500	119	2,508	**49**	Marginal	2	4	1
3152	3362	6370	10		JADE AVE	CY AVE	ARROWHEAD RD	4	Local	1	Asphalt	36	352	70	1,478	**49**	Marginal	2	4	1
2624	2608	6380	10		JAMAICA DR	E 12TH ST	E 15TH ST	4	Local	1	Asphalt	33	1,256	230	4,836	**43**	Marginal	2	4	1
6592	896	6390	10		JANE ST	E F ST	E K ST	4	Local	1	Asphalt	23	1,264	162	3,392	**65**	Good	2	4	1
4484	2993	6400	10		JANEL DR	W 39TH ST	CUL-DE-SAC	4	Local	1	Asphalt	41	479	108	2,272	**52**	Fair	2	4	1
3315	3637	6410	10		JASMINE	PARADISE DR	PARADISE DR	4	Local	1	Asphalt	31	1,040	179	3,761	**36**	Poor	3	4	1
1654	1188	7940	10	N	JEFFERSON ST	E YELLOWSTONE HWY	E A ST	4	Local	1	Asphalt	39	189	41	860	**58**	Fair	2	4	1
1634	1158	7950	10	N	JEFFERSON ST	E A ST	E C ST	4	Local	1	Asphalt	40	795	177	3,710	**35**	Poor	2	4	1
1485	912	7960	10	N	JEFFERSON ST	E F ST	E H ST	4	Local	1	Asphalt	34	698	132	2,769	**77**	V Good	2	4	1

City of Casper, WY
Street Inventory and Condition Summarry - Sorted by Street Name

IMS Easy Street Analysis

GISID	Agency ID	Street Number	Block Number	Street Prefix	On Street	From Street	To Street	FunCL Code	FunCL	Pavetype Code	Pavetype	Pavement Width (ft)	Pavement Length (ft)	Add Area (yd2)	Pavement Area (yd2)	Surface Distress Index (SDI)	Roughness Index (RI)	Structural Index (SI)	Pavement Cndtn Index (PCI)	Strength Rating	Condition Rating	Load Assoc Distress Deducts (LADD)	Non-Load Distress Deducts (NLAD)	PCI Override (OPCI)	OPCI Date	Current Segment PCI (CPCI)	Segment IRI (mm/m)	Deflection Results	Rutting (ACP Only)	L&T Cracking / Linear Crk	Alligator Cracking Divided Slab / Blow Up	Map Crk / Crnr Brk / D Crk	Edge Cracking Joint Spall / Joint Sealant	Distortions / Faulting	Bleeding / Polished Agg	Raveling / Scaling / CAL	Patches / Potholes
1437	815	7960	20	N	JEFFERSON ST	E H ST	E K ST	4	Local	1	Asphalt	34	663	125	2,630	77	72	60	**75**	Mod	V Good	11	12			**75**	3.0	0	10.0	8.8	10.0	10.0	10.0	8.5	10.0	9.6	9.9
1231	473	7970	10	N	JEFFERSON ST	E K ST	E L ST	4	Local	1	Asphalt	34	355	67	1,408	79	67	60	**75**	Mod	V Good	9	12			**75**	3.4	0	10.0	8.8	9.1	10.0	10.0	10.0	10.0	9.6	10.0
3791	4526	10810	10	S	JEFFERSON ST	E 26TH ST	E 26TH ST	4	Local	1	Asphalt	39	141	31	642	48	67	30	**54**	Weak	Fair	52	0			**54**	3.4	0	10.0	10.0	4.8	10.0	10.0	10.0	10.0	10.0	10.0
4675	3302	10810	20	S	JEFFERSON ST	E 25TH ST	E 26TH ST	4	Local	1	Asphalt	36	537	107	2,255	43	59	60	**48**	Mod	Marginal	41	15			**48**	4.3	0	10.0	8.3	5.9	10.0	10.0	10.0	10.0	9.7	10.0
3189	3419	10810	30	S	JEFFERSON ST	E 23RD ST	E 25TH ST	4	Local	1	Asphalt	34	482	91	1,912	40	59	60	**46**	Mod	Marginal	36	24			**46**	4.2	0	10.0	7.2	6.4	10.0	10.0	10.0	10.0	9.7	10.0
2392	2299	10820	10	S	JEFFERSON ST	E 22ND ST	E 23RD ST	4	Local	1	Asphalt	34	475	90	1,884	62	49	60	**58**	Mod	Fair	23	14			**57**	5.7	0	10.0	8.4	8.3	10.0	10.0	9.1	10.0	9.7	10.0
3142	3351	10820	20	S	JEFFERSON ST	E 21ST ST	E 22ND ST	4	Local	1	Asphalt	33	538	99	2,071	53	45	60	**50**	Mod	Fair	31	16			**50**	6.4	0	8.9	8.5	8.6	10.0	10.0	9.7	10.0	9.3	9.4
2848	2915	10830	10	S	JEFFERSON ST	E 20TH ST	E 21ST ST	4	Local	1	Asphalt	33	450	83	1,733	34	46	60	**38**	Mod	Poor	49	17			**37**	6.1	0	10.0	8.1	6.8	10.0	10.0	10.0	10.0	9.7	7.9
2834	2896	10830	20	S	JEFFERSON ST	E 19TH ST	E 20TH ST	4	Local	1	Asphalt	33	410	75	1,579	46	52	60	**48**	Mod	Marginal	33	21			**47**	5.2	0	10.0	7.7	6.7	10.0	10.0	10.0	10.0	9.6	10.0
2369	2272	10830	30	S	JEFFERSON ST	E 18TH ST	E 19TH ST	4	Local	1	Asphalt	35	505	98	2,062	39	51	60	**43**	Mod	Marginal	40	21			**42**	5.5	0	9.2	7.9	6.8	10.0	10.0	10.0	10.0	9.3	10.0
2892	2973	10840	10	S	JEFFERSON ST	E 17TH ST	E 18TH ST	4	Local	1	Asphalt	32	529	94	1,975	71	62	60	**68**	Mod	Good	19	11			**67**	3.9	0	10.0	9.1	8.7	10.0	10.0	10.0	10.0	9.3	9.3
2273	2146	10840	20	S	JEFFERSON ST	E 16TH ST	E 17TH ST	4	Local	1	Asphalt	33	454	83	1,748	52	29	80	**44**	Strng	Marginal	27	21			**44**	10.0	0	10.0	7.7	7.6	10.0	9.4	10.0	10.0	9.6	10.0
2692	2707	10840	30	S	JEFFERSON ST	E 15TH ST	E 16TH ST	4	Local	1	Asphalt	43	369	88	1,851	45	59	60	**50**	Mod	Marginal	44	10			**49**	4.3	0	10.0	8.7	5.6	10.0	10.0	10.0	10.0	10.0	10.0
1203	394	10850	10	S	JEFFERSON ST	E 14TH ST	E 15TH ST	4	Local	1	Asphalt	43	371	89	1,861	45	61	60	**50**	Mod	Fair	30	26			**50**	4.1	0	10.0	7.3	7.0	10.0	10.0	10.0	10.0	9.2	10.0
2467	2415	10850	20	S	JEFFERSON ST	E 13TH ST	E 14TH ST	4	Local	1	Asphalt	40	369	82	1,722	53	53	60	**53**	Mod	Fair	31	17			**52**	5.0	0	9.3	8.4	7.6	10.0	10.0	10.0	10.0	9.3	10.0
1993	1702	10860	10	S	JEFFERSON ST	E 12TH ST	E 13TH ST	4	Local	1	Asphalt	40	370	82	1,727	51	66	60	**56**	Mod	Fair	33	17			**55**	3.6	0	10.0	8.6	7.8	10.0	10.0	10.0	10.0	8.9	8.6
2308	2204	10870	10	S	JEFFERSON ST	E 11TH ST	E 12 TH ST	4	Local	1	Asphalt	35	262	51	1,070	52	45	60	**50**	Mod	Marginal	38	10			**49**	6.4	0	8.1	9.0	8.0	10.0	10.0	10.0	10.0	9.6	10.0
6095	150003	10880	10	S	JEFFERSON ST	S JEFFERSON ST	E 11TH ST	4	Local	1	Asphalt	27	392	59	1,235	68	78	60	**71**	Mod	V Good	20	12			**71**	2.5	0	10.0	9.3	10.0	10.0	7.2	10.0	10.0	8.8	9.1
6096	150004	10880	20	S	JEFFERSON ST	S JEFFERSON ST	S JEFFERSON ST	4	Local	1	Asphalt	26	126	18	382	64	74	60	**67**	Mod	Good	22	14			**67**	2.8	0	10.0	8.9	10.0	10.0	8.6	10.0	10.0	9.1	8.0
4796	1982	10880	30	S	JEFFERSON ST	E 8TH ST	E 11TH ST	4	Local	1	Asphalt	31	715	123	2,586	60	56	60	**59**	Mod	Fair	21	19			**58**	4.7	0	9.2	8.2	9.4	10.0	8.4	10.0	10.0	9.1	10.0
4797	1798	10880	40	S	JEFFERSON ST	E 6TH ST	E 8TH ST	4	Local	1	Asphalt	41	722	164	3,454	38	48	60	**41**	Mod	Marginal	46	16			**41**	5.8	0	8.2	8.6	9.2	10.0	8.6	10.0	10.0	9.2	8.2
1922	1601	10880	50	S	JEFFERSON ST	E 5TH ST	E 6TH ST	4	Local	1	Asphalt	41	310	71	1,483	73	57	60	**68**	Mod	Good	14	13			**67**	4.6	0	9.4	9.0	10.0	10.0	10.0	10.0	10.0	9.1	9.0
5664	241	10890	10	S	JEFFERSON ST	E 4TH ST	E 5TH ST	4	Local	1	Asphalt	42	370	86	1,813	65	62	60	**64**	Mod	Good	20	15			**64**	4.0	0	8.6	8.8	9.3	10.0	10.0	10.0	10.0	9.1	10.0
5690	1464	10890	20	S	JEFFERSON ST	E 3RD ST	E 4TH ST	4	Local	1	Asphalt	43	370	88	1,856	65	61	60	**64**	Mod	Good	22	13			**63**	4.1	0	10.0	9.2	8.3	10.0	10.0	9.9	10.0	8.8	9.5
1770	1359	10890	30	S	JEFFERSON ST	E 2ND ST	E 3RD ST	4	Local	1	Asphalt	43	375	90	1,881	80	31	80	**64**	Strng	Good	9	11			**63**	9.6	0	10.0	9.2	9.1	10.0	10.0	10.0	10.0	9.2	10.0
1238	480	10900	10	S	JEFFERSON ST	E 1ST ST	E 2ND ST	4	Local	1	Asphalt	40	500	111	2,333	72	54	60	**66**	Mod	Good	9	18			**65**	5.0	0	10.0	8.5	9.5	10.0	10.0	10.0	10.0	8.9	9.5
2211	2047	6420	10		JIM BRIDGER AVE	OXFORD LN	CY AVE	4	Local	1	Asphalt	31	251	43	908	21	31	80	**24**	Strng	V Poor	43	37			**24**	9.5	0	10.0	5.7	6.1	10.0	10.0	9.5	10.0	9.6	10.0
2205	2038	6420	20		JIM BRIDGER AVE	CRESCENT AVE	OXFORD LN	4	Local	1	Asphalt	31	157	27	568	33	48	80	**38**	Strng	Poor	36	31			**38**	6.0	0	10.0	6.5	7.0	10.0	10.0	10.0	10.0	9.5	9.3
2918	3012	6420	30		JIM BRIDGER AVE	BELLAIRE DR	CRESCENT AVE	4	Local	1	Asphalt	29	675	109	2,284	13	44	60	**23**	Mod	V Poor	56	32			**23**	6.6	0	9.0	6.6	6.5	10.0	10.0	9.9	10.0	9.2	8.7
2569	2545	6420	40		JIM BRIDGER AVE	DE SMET DR	BELLAIRE DR	4	Local	1	Asphalt	30	747	125	2,615	64	58	60	**62**	Mod	Good	17	19			**61**	4.4	0	10.0	8.2	8.6	10.0	10.0	9.7	10.0	9.2	9.9
2558	2527	6420	50		JIM BRIDGER AVE	SHERIDAN DR	DE SEMT DR	4	Local	1	Asphalt	30	840	140	2,940	79	44	60	**67**	Mod	Good	11	10			**67**	6.7	0	8.8	9.4	10.0	10.0	10.0	10.0	10.0	9.0	10.0
4421	6233	6430	10		JONAH DR	RECLUSE CT	CHENEY LOOP	4	Local	1	Asphalt	29	324	52	1,096	86	62	60	**78**	Mod	V Good	0	13			**78**	3.9	0	10.0	8.6	10.0	10.0	10.0	10.0	10.0	9.6	10.0
4422	6234	6430	20		JONAH DR	CHENEY LOOP	CUL DE SAC	4	Local	1	Asphalt	39	236	51	1,062	63	55	60	**60**	Mod	Good	22	15			**60**	4.8	0	10.0	8.9	10.0	10.0	10.0	8.7	10.0	8.9	8.4
3109	3299	6440	10		JONQUIL	LILAC	SAGEBRUSH	4	Local	1	Asphalt	34	715	135	2,836	50	31	60	**44**	Mod	Marginal	33	18			**43**	9.4	0	9.5	7.9	7.7	10.0	10.0	10.0	10.0	9.7	9.4
4701	3432	6440	20		JONQUIL	RIVERBEND RD	LILAC	4	Local	1	Asphalt	31	1,667	287	6,029	46	42	60	**45**	Mod	Marginal	40	14			**44**	7.0	0	9.8	8.4	7.0	10.0	10.0	9.6	10.0	9.7	9.4
3149	3359	6450	10		JONQUIL	SUNFLOWER	RIVERBEND RD	4	Local	1	Asphalt	35	695	135	2,838	74	53	60	**67**	Mod	Good	11	15			**66**	5.1	0	10.0	8.7	9.0	10.0	10.0	9.9	10.0	9.1	10.0
6028	50068	6460	10		JORDAN DR	CENTRAL DR	SIENNA DR	4	Local	2	Concrete	48	441	118	2,470	76	61	60	**71**	Mod	V Good	0	0			**71**	4.0	0	10.0	8.9	10.0	10.0	10.0	7.5	10.0	10.0	10.0
6343	700049	6460	20		JORDAN DR	SIENNA DR	CASA GRANDE DR	4	Local	2	Concrete	45	267	67	1,402	68	65	60	**67**	Mod	Good	0	0			**67**	3.7	0	10.0	6.8	10.0	10.0	10.0	7.9	10.0	10.0	10.0
9017	700050	6460	30		JORDAN DR	CASA GRANDE DR	VILLA DEL REY DR	4	Local	2	Concrete	39	249	54	1,133	73	61	60	**69**	Mod	Good	0	0			**69**	4.0	0	10.0	6.4	10.0	10.0	9.9	9.4	10.0	10.0	9.6
5988	12216	6460	40		JORDAN DR	VILLA DEL REY DR	PHEASANT DR	4	Local	2	Concrete	49	265	72	1,515	76	48	60	**67**	Mod	Good	0	0			**66**	5.9	0	10.0	6.5	10.0	10.0	10.0	9.7	10.0	9.9	9.6
5063	1117	6480	10		JUNCO ST	DALE DR	DEAD END	4	Local	1	Asphalt	31	692	119	2,503	64	66	60	**65**	Mod	Good	13	23			**64**	3.5	0	9.6	7.8	9.1	10.0	10.0	10.0	10.0	9.1	10.0
6558	748	5030	10	E	K ST	N CENTER ST	N CENTER ST	3	Collector	1	Asphalt	29	71	11	240	93	34	80	**73**	Strng	V Good	0	7			**73**	8.9	0	10.0	9.4	10.0	10.0	10.0	10.0	10.0	9.6	10.0
6557	746	5030	20	E	K ST	N CENTER ST	N WOLCOTT ST	3	Collector	1	Asphalt	30	289	48	1,012	96	57	60	**83**	Mod	V Good	2	2			**83**	4.5	0	10.0	10.0	10.0	10.0	10.0	10.0	10.0	9.7	9.7
6556	744	5030	30	E	K ST	N WOLCOTT ST	N WOLCOTT ST	3	Collector	1	Asphalt	29	90	15	305	97	53	60	**82**	Mod	V Good	0	2			**82**	5.1	0	10.0	9.7	10.0	10.0	10.0	10.0	10.0	10.0	10.0
6555	742	5030	40	E	K ST	N WOLCOTT ST	N DURBIN ST	3	Collector	1	Asphalt	29	391	63	1,323	97	64	60	**86**	Mod	Excellent	1	2			**86**	3.8	0	10.0	9.9	10.0	10.0	10.0	10.0	10.0	9.8	9.9
6553	739	5030	50	E	K ST	N DURBIN ST	N BEECH ST	3	Collector	1	Asphalt	28	263	41	859	99	76	60	**91**	Mod	Excellent	0	1			**91**	2.6	0	10.0	9.9	10.0	10.0	10.0	10.0	10.0	10.0	10.0
6552	738	5030	60	E	K ST	N BEECH ST	N BEECH ST	3	Collector	1	Asphalt	27	106	16	334	99	85	60	**94**	Mod	Excellent	0	1			**94**	2.1	0	10.0	10.0	10.0	10.0	10.0	10.0	10.0	9.8	10.0
6551	736	5030	70	E	K ST	N BEECH ST	ST JOHN ST	3	Collector	1	Asphalt	28	160	25	523	99	83	60	**94**	Mod	Excellent	1	0			**93**	2.2	0	10.0	10.0	10.0	10.0	10.0	10.0	10.0	10.0	9.9
4616	718	5030	140	E	K ST	GLENARM ST	N LINCOLN ST	3	Collector	1	Asphalt	26	264	38	801	33	54	60	**40**	Mod	Marginal	51	17			**39**	5.0	0	8.3	9.4	7.1	10.0	10.0	9.1	9.6	8.2	10.0
4617	716	5030	150	E	K ST	N LINCOLN ST	N JEFFERSON ST	3	Collector	1	Asphalt	27	264	40	832	30	55	60	**38**	Mod	Poor	50	20			**38**	4.9	0	7.9	9.0	7.6	10.0	10.0	9.1	9.4	8.4	10.0
4618	471	5030	160	E	K ST	N JEFFERSON ST	ST MARY ST	3	Collector	1	Asphalt	27	263	39	828	33	48	60	**38**	Mod	Poor	50	17			**37**	5.9	0	7.9	9.2	7.3	10.0	10.0	9.8	9.4	8.5	9.8
4619	468	5030	170	E	K ST	ST MARY ST	N MCKINLEY ST	3	Collector	1	Asphalt	29	264	43	893	39	42	60	**40**	Mod	Marginal	45	16			**39**	6.9	0	8.9	8.7	7.4	10.0	10.0	9.5	10.0	8.9	9.4
4620	714	5040	10	E	K ST	N MCKINLEY ST	N JACKSON ST	3	Collector	1	Asphalt	30	264	44	924	63	50	60	**59**	Mod	Fair	17	20			**58**	5.5	0	9.5	7.5	9.0	10.0	10.0	9.7	10.0	10.0	10.0
4621	712	5040	20	E	K ST	N JACKSON ST	N WASHINGTON ST	3	Collector	1	Asphalt	27	264	40	832	60	65	60	**62**	Mod	Good	16	24			**61**	3.6	0	10.0	7.1	8.4	10.0	10.0	10.0	10.0	9.8	10.0
4622	515	5040	30	E	K ST	N WASHINGTON ST	N ELMA ST	3	Collector	1	Asphalt	30	264	44	924	60	63	60	**61**	Mod	Good	15	25			**60**	3.8	0	9.5	7.1	9.1	10.0	10.0	10.0	10.0	9.7	9.9
4623	513	5040	40	E	K ST	N ELMA ST	N MELROSE ST	3	Collector	1	Asphalt	27	263	39	828	65	69	80	**66**	Strng	Good	8	26			**66**	3.2	0	10.0	6.9	9.3	10.0	10.0	10.0	10.0	9.7	9.9
6294	250089	5040	50	E	K ST	N MELROSE ST	BRYAN STOCK TRL	3	Collector	1	Asphalt	30	565	94	1,978	37	66	60	**47**	Mod	Marginal	46	16			**46**	3.6	0	7.5	8.6	8.9	10.0	8.3	10.0	9.1	9.8	9.5
4624	523	5040	60	E	K ST	N MELROSE ST	BRYAN STOCK TRL	3	Collector	1	Asphalt	29	2,331	376	7,887	24	68	60	**39**	Mod	Poor	55	20			**38**	3.3	0	8.1	8.6	7.4	10.0	10.0	9.7	9.3	8.9	8.9
6560	751	14610	10	W	K ST	N DAVID ST	PRIVATE DR	4	Local	1	Asphalt	34	169	32	670	79	47	80	**68**	Strng	Good	0	21			**68**	6.0	0	10.0	8.5	10.0	10.0	10.0	10.0	10.0	8.3	10.0
6559	749	14610	20	W	K ST	N CENTER ST	N DAVID ST	4	Local	1	Asphalt	30	309	52	1,082	62	60	60	**61**	Mod	Good	18	19			**61**	4.1	0	10.0	8.6	8.4	10.0	10.0	10.0	10.0	8.5	9.7
4749	539	6490	10		KATI LN	OVERLAND TRL	DEAD END	4	Local	1	Asphalt	41	396	90	1,894	66	41	60	**58**	Mod	Fair	23	11			**57**	7.2	0	10.0	8.8	9.4	10.0	8.7	10.0	10.0	9.7	8.6
1338	635	6500	10		KEARNEY AVE	IMPERIAL	FLEETWOOD PL	4	Local	1	Asphalt	30	391	65	1,369	86	70	60	**81**	Mod	V Good	10	4			**80**	3.1	0	10.0	9.6	9.0	10.0	10.0	10.0	10.0	9.9	10.0
2846	2913	6500	20		KEARNEY AVE	BELLAIRE DR	IMPERIAL	4	Local	1	Asphalt	30	696	116	2,436	92	69	60	**84**	Mod	V Good	0	8			**84**	3.2	0	10.0	9.0	10.0	10.0	10.0	10.0	10.0	10.0	10.0
2873	2951	6500	30		KEARNEY AVE	DE SMET DR	BELLAIRE DR	4	Local	1	Asphalt	30	966	161	3,381	91	72	60	**85**	Mod	V Good	0	8			**84**	3.0	0	10.0	9.7	10.0	10.0	10.0	10.0	10.0	8.9	10.0
2743	2761	6510	10		KEARNEY AVE	COULTER DR	DESMET DR	4	Local	1	Asphalt	32	784	139	2,927	81	57	80	**73**	Strng	V Good	1	18			**73**	4.6	0	10.0	8.2	10.0	10.0	10.0	9.9	9.5	9.8	10.0
2978	3093	6520	10		KELLY DR	E 20TH ST	E 21ST ST	4	Local	1	Asphalt	35	770	150	3,144	41	71	60	**51**	Mod	Fair	34	25			**50**	3.0	0	10.0	7.4	6.6	10.0	10.0	10.0	10.0	9.3	10.0
2649	2638	6520	20		KELLY DR	E 19TH ST	E 20TH ST	4	Local	1	Asphalt	37	241	50	1,040	39	57	60	**45**	Mod	Marginal	38	23			**44**	4.5	0	10.0	7.3	6.7	10.0	10.0	10.0	10.0	9.7	9.4
5717	2877	6520	30		KELLY DR	E 18TH ST	E 19TH ST	4	Local	1	Asphalt	36	279	56	1,172	50	50	80	**50**	Strng	Fair	24	26			**50**	5.5	0	10.0	7.2	8.0	10.0	10.0	10.0	10.0	9.4	9.5
2792	2828	6520	40		KELLY DR	TROJAN DR	E 18TH ST	4	Local	1	Asphalt	36	246	49	1,033	42	48	60	**44**	Mod	Marginal	33	26			**43**	5.9	0	9.4	7.0	7.3	10.0	10.0	10.0	10.0	9.7	10.0
1802	1417	6520	50		KELLY DR	MANOR DR	TROJAN DR	4	Local	1	Asphalt	36	399	80	1,676	32	61	60	**42**	Mod	Marginal	35	33			**41**	4.0	0	10.0	6.3	6.5	10.0	10.0	10.0	10.0	9.4	10.0
2722	2740	6520	60		KELLY DR	E 15TH ST	MANOR DR	4	Local	1	Asphalt	36	605	121	2,541	39	54	60	**44**	Mod	Marginal	31	30			**43**	5.0	0	9.4	6.6	7.9	10.0	10.0	9.9	10.0	9.5	9.5
2611	2594	6530	10		KELLY DR	E 14TH ST	E 15TH ST	4	Local	1	Asphalt	36	555	111	2,331	48	51	60	**49**	Mod	Marginal	30	22			**48**	5.4	0	10.0	7.4	7.6	10.0	10.0	9.9	10.0	9.7	9.4
2297	2172	6530	20		KELLY DR	E 12TH ST	E 14TH ST	4	Local	1	Asphalt	35	684	133	2,793	39	56	60	**45**	Mod	Marginal	35	27			**44**	4.7	0	9.4	8.0	7.3	8.6	10.0	10.0	10.0	9.4	9.7
1519	957	6540	10		KENT	BRETTON DR	CUL-DE-SAC	4	Local	1	Asphalt	47	183	48	1,010	61	41	80	**54**	Strng	Fair	15	25			**54**	7.1	0	10.0	8.2	8.5	10.0	10.0	10.0	10.0	8.1	10.0
1072	155	7980	10	N	KENWOOD ST	E 1ST ST	E A ST	4	Local	1	Asphalt	41	500	114	2,392	58	49	80	**55**	Strng	Fair	19	23			**55**	5.7	0	8.3	7.4	9.8	10.0	10.0	9.9	10.0	9.6	10.0
1627	1151	7980	20	N	KENWOOD ST	E A ST	DEAD END	4	Local	1	Asphalt	40	270	60	1,260	62	49	80	**58**	Strng	Fair	13	25			**57**	5.8	0	10.0	7.1	8.7	10.0	10.0	10.0	10.0	9.6	10.0
1556	1035	7990	10	N	KENWOOD ST	E YELLOWSTONE HWY	BURLINGTON AVE	4	Local	1	Asphalt	32	601	107	2,244	100	86	60	**95**	Mod	Excellent	0	0			**95**	2.0	0	10.0	10.0	10.0	10.0	10.0	10.0	10.0	10.0	10.0
2760	2785	10910	10	S	KENWOOD ST	E 15TH ST	E 17TH ST	4	Local	1	Asphalt	33	654	120	2,518	40	45	60	**42**	Mod	Marginal	38	22			**41**	6.5	0	9.6	8.2	7.8	10.0	10.0	9.5	10.0	8.6	8.9
2544	2510	10920	10	S	KENWOOD ST	FARNUM ST	E 15TH ST	4	Local	1	Asphalt	34	641	121	2,543	61	46	60	**56**	Mod	Fair	23	16			**55**	6.2	0	9.5	8.4	9.1	10.0	10.0	9.8	10.0	9.4	9.0

City of Casper, WY
Street Inventory and Condition Summarry - Sorted by Street Name

GISID	Agency ID	Street Number	Block Number	Street Prefix	On Street	From Street	To Street	FunCL Code	FunCL	Pavetype Code	Pavetype	Pavement Width (ft)	Pavement Length (ft)	Add Area (yd2)	Pavement Area (yd2)	Peripheral Concrete: Sidewalk Length (ft)	Sidewalk Area (yd2)	Curb & Gutter Length (ft)	Estimated Ramp Count	Zone Summary: Zone Name	Zone Code	Zone Length (ft)	Zone Current PCI	Zone Backlog (%)	Zone Network Index	Zone Rank	Project Summary: Project ID	Project Description	Project Block Count	Project Length (ft)	Project Area (yd2)
1437	815	7960	20	N	JEFFERSON ST	E H ST	E K ST	4	Local	1	Asphalt	34	663	125	2,630	0	0	0	0	Zone 1	10	1,506,396	59	14	51	1	**7380**	7380 - JEFFERSON ST + Others	17	7,260	28,461
1231	473	7970	10	N	JEFFERSON ST	E K ST	E L ST	4	Local	1	Asphalt	34	355	67	1,408	0	0	0	0	Zone 1	10	1,506,396	59	14	51	1	**7380**	7380 - JEFFERSON ST + Others	17	7,260	28,461
3791	4526	10810	10	S	JEFFERSON ST	E 26TH ST	E 26TH ST	4	Local	1	Asphalt	39	141	31	642	0	0	0	0	Zone 1	10	1,506,396	59	14	51	1	**5780**	5780 - JEFFERSON ST + Others	12	3,218	12,903
4675	3302	10810	20	S	JEFFERSON ST	E 25TH ST	E 26TH ST	4	Local	1	Asphalt	36	537	107	2,255	0	0	0	0	Zone 1	10	1,506,396	59	14	51	1	**5780**	5780 - JEFFERSON ST + Others	12	3,218	12,903
3189	3419	10810	30	S	JEFFERSON ST	E 23RD ST	E 25TH ST	4	Local	1	Asphalt	34	482	91	1,912	0	0	0	0	Zone 1	10	1,506,396	59	14	51	1	**5780**	5780 - JEFFERSON ST + Others	12	3,218	12,903
2392	2299	10820	10	S	JEFFERSON ST	E 22ND ST	E 23RD ST	4	Local	1	Asphalt	34	475	90	1,884	0	0	0	0	Zone 1	10	1,506,396	59	14	51	1	**5760**	5760 - 25TH ST + Others	8	2,536	10,125
3142	3351	10820	20	S	JEFFERSON ST	E 21ST ST	E 22ND ST	4	Local	1	Asphalt	33	538	99	2,071	0	0	0	0	Zone 1	10	1,506,396	59	14	51	1	**5620**	5620 - 21ST ST + Others	12	3,396	13,147
2848	2915	10830	10	S	JEFFERSON ST	E 20TH ST	E 21ST ST	4	Local	1	Asphalt	33	450	83	1,733	0	0	0	0	Zone 1	10	1,506,396	59	14	51	1	**5380**	5380 - JEFFERSON ST + Others	5	2,048	7,964
2834	2896	10830	20	S	JEFFERSON ST	E 19TH ST	E 20TH ST	4	Local	1	Asphalt	33	410	75	1,579	0	0	0	0	Zone 1	10	1,506,396	59	14	51	1	**5380**	5380 - JEFFERSON ST + Others	5	2,048	7,964
2369	2272	10830	30	S	JEFFERSON ST	E 18TH ST	E 19TH ST	4	Local	1	Asphalt	35	505	98	2,062	0	0	0	0	Zone 1	10	1,506,396	59	14	51	1	**5380**	5380 - JEFFERSON ST + Others	5	2,048	7,964
2892	2973	10840	10	S	JEFFERSON ST	E 17TH ST	E 18TH ST	4	Local	1	Asphalt	32	529	94	1,975	0	0	0	0	Zone 1	10	1,506,396	59	14	51	1	**2360**	2360 - 17TH ST + Others	15	5,115	19,736
2273	2146	10840	20	S	JEFFERSON ST	E 16TH ST	E 17TH ST	4	Local	1	Asphalt	33	454	83	1,748	0	0	0	0	Zone 1	10	1,506,396	59	14	51	1	**4580**	4580 - JEFFERSON ST + Others	5	1,830	7,577
2692	2707	10840	30	S	JEFFERSON ST	E 15TH ST	E 16TH ST	4	Local	1	Asphalt	43	369	88	1,851	0	0	0	0	Zone 1	10	1,506,396	59	14	51	1	**4580**	4580 - JEFFERSON ST + Others	5	1,830	7,577
1203	394	10850	10	S	JEFFERSON ST	E 14TH ST	E 15TH ST	4	Local	1	Asphalt	43	371	89	1,861	0	0	0	0	Zone 1	10	1,506,396	59	14	51	1	**4600**	4600 - 14TH ST + Others	7	2,682	11,652
2467	2415	10850	20	S	JEFFERSON ST	E 13TH ST	E 14TH ST	4	Local	1	Asphalt	40	369	82	1,722	0	0	0	0	Zone 1	10	1,506,396	59	14	51	1	**4600**	4600 - 14TH ST + Others	7	2,682	11,652
1993	1702	10860	10	S	JEFFERSON ST	E 12TH ST	E 13TH ST	4	Local	1	Asphalt	40	370	82	1,727	0	0	0	0	Zone 1	10	1,506,396	59	14	51	1	**4580**	4580 - JEFFERSON ST + Others	5	1,830	7,577
2308	2204	10870	10	S	JEFFERSON ST	E 11TH ST	E 12 TH ST	4	Local	1	Asphalt	35	262	51	1,070	0	0	0	0	Zone 1	10	1,506,396	59	14	51	1	**4580**	4580 - JEFFERSON ST + Others	5	1,830	7,577
6095	150003	10880	10	S	JEFFERSON ST	S JEFFERSON ST	E 11TH ST	4	Local	1	Asphalt	27	392	59	1,235	0	0	0	0	Zone 1	10	1,506,396	59	14	51	1	**4620**	4620 - 11TH ST + Others	12	3,971	16,746
6096	150004	10880	20	S	JEFFERSON ST	S JEFFERSON ST	S JEFFERSON ST	4	Local	1	Asphalt	26	126	18	382	0	0	0	0	Zone 1	10	1,506,396	59	14	51	1	**4620**	4620 - 11TH ST + Others	12	3,971	16,746
4796	1982	10880	30	S	JEFFERSON ST	E 8TH ST	E 11TH ST	4	Local	1	Asphalt	31	715	123	2,586	0	0	0	0	Zone 1	10	1,506,396	59	14	51	1	**11440**	11440 - JEFFERSON ST	2	1,437	6,040
4797	1798	10880	40	S	JEFFERSON ST	E 6TH ST	E 8TH ST	4	Local	1	Asphalt	41	722	164	3,454	0	0	0	0	Zone 1	10	1,506,396	59	14	51	1	**11440**	11440 - JEFFERSON ST	2	1,437	6,040
1922	1601	10880	50	S	JEFFERSON ST	E 5TH ST	E 6TH ST	4	Local	1	Asphalt	41	310	71	1,483	0	0	0	0	Zone 1	10	1,506,396	59	14	51	1	**6220**	6220 - JEFFERSON ST + Others	8	2,981	13,802
5664	241	10890	10	S	JEFFERSON ST	E 4TH ST	E 5TH ST	4	Local	1	Asphalt	42	370	86	1,813	0	0	0	0	Zone 1	10	1,506,396	59	14	51	1	**6220**	6220 - JEFFERSON ST + Others	8	2,981	13,802
5690	1464	10890	20	S	JEFFERSON ST	E 3RD ST	E 4TH ST	4	Local	1	Asphalt	43	370	88	1,856	0	0	0	0	Zone 1	10	1,506,396	59	14	51	1	**6220**	6220 - JEFFERSON ST + Others	8	2,981	13,802
1770	1359	10890	30	S	JEFFERSON ST	E 2ND ST	E 3RD ST	4	Local	1	Asphalt	43	375	90	1,881	0	0	0	0	Zone 1	10	1,506,396	59	14	51	1	**6220**	6220 - JEFFERSON ST + Others	8	2,981	13,802
1238	480	10900	10	S	JEFFERSON ST	E 1ST ST	E 2ND ST	4	Local	1	Asphalt	40	500	111	2,333	0	0	0	0	Zone 1	10	1,506,396	59	14	51	1	**6980**	6980 - COLLINS DR + Others	6	2,096	10,862
2211	2047	6420	10		JIM BRIDGER AVE	OXFORD LN	CY AVE	4	Local	1	Asphalt	31	251	43	908	0	0	0	0	Zone 1	10	1,506,396	59	14	51	1	**8800**	8800 - WESTWOOD HILL + Others	3	1,563	5,762
2205	2038	6420	20		JIM BRIDGER AVE	CRESCENT AVE	OXFORD LN	4	Local	1	Asphalt	31	157	27	568	0	0	0	0	Zone 1	10	1,506,396	59	14	51	1	**3920**	3920 - CRESCENT AVE + Others	6	2,427	8,881
2918	3012	6420	30		JIM BRIDGER AVE	BELLAIRE DR	CRESCENT AVE	4	Local	1	Asphalt	29	675	109	2,284	0	0	0	0	Zone 1	10	1,506,396	59	14	51	1	**3920**	3920 - CRESCENT AVE + Others	6	2,427	8,881
2569	2545	6420	40		JIM BRIDGER AVE	DE SMET DR	BELLAIRE DR	4	Local	1	Asphalt	30	747	125	2,615	0	0	0	0	Zone 1	10	1,506,396	59	14	51	1	**1840**	1840 - JIM BRIDGER AVE + Others	14	6,984	25,624
2558	2527	6420	50		JIM BRIDGER AVE	SHERIDAN DR	DE SEMT DR	4	Local	1	Asphalt	30	840	140	2,940	0	0	0	0	Zone 1	10	1,506,396	59	14	51	1	**1840**	1840 - JIM BRIDGER AVE + Others	14	6,984	25,624
4421	6233	6430	10		JONAH DR	RECLUSE CT	CHENEY LOOP	4	Local	1	Asphalt	29	324	52	1,096	0	0	0	0	Zone 1	10	1,506,396	59	14	51	1	**3320**	3320 - CHENEY LOOP + Others	8	3,710	13,795
4422	6234	6430	20		JONAH DR	CHENEY LOOP	CUL DE SAC	4	Local	1	Asphalt	39	236	51	1,062	0	0	0	0	Zone 1	10	1,506,396	59	14	51	1	**3320**	3320 - CHENEY LOOP + Others	8	3,710	13,795
3109	3299	6440	10		JONQUIL	LILAC	SAGEBRUSH	4	Local	1	Asphalt	34	715	135	2,836	0	0	0	0	Zone 1	10	1,506,396	59	14	51	1	**8820**	8820 - JONQUIL	2	2,382	8,865
4701	3432	6440	20		JONQUIL	RIVERBEND RD	LILAC	4	Local	1	Asphalt	31	1,667	287	6,029	0	0	0	0	Zone 1	10	1,506,396	59	14	51	1	**8820**	8820 - JONQUIL	2	2,382	8,865
3149	3359	6450	10		JONQUIL	SUNFLOWER	RIVERBEND RD	4	Local	1	Asphalt	35	695	135	2,838	0	0	0	0	Zone 1	10	1,506,396	59	14	51	1	**8840**	8840 - SUNFLOWER + Others	9	3,164	12,863
6028	50068	6460	10		JORDAN DR	CENTRAL DR	SIENNA DR	4	Local	2	Concrete	48	441	118	2,470	0	0	0	0	Zone 1	10	1,506,396	59	14	51	1	**3260**	3260 - CENTRAL DR + Others	5	3,171	15,615
6343	700049	6460	20		JORDAN DR	SIENNA DR	CASA GRANDE DR	4	Local	2	Concrete	45	267	67	1,402	0	0	0	0	Zone 1	10	1,506,396	59	14	51	1	**3260**	3260 - CENTRAL DR + Others	5	3,171	15,615
9017	700050	6460	30		JORDAN DR	CASA GRANDE DR	VILLA DEL REY DR	4	Local	2	Concrete	39	249	54	1,133	0	0	0	0	Zone 1	10	1,506,396	59	14	51	1	**3260**	3260 - CENTRAL DR + Others	5	3,171	15,615
5988	12216	6460	40		JORDAN DR	VILLA DEL REY DR	PHEASANT DR	4	Local	2	Concrete	49	265	72	1,515	0	0	0	0	Zone 1	10	1,506,396	59	14	51	1	**3260**	3260 - CENTRAL DR + Others	5	3,171	15,615
5063	1117	6480	10		JUNCO ST	DALE DR	DEAD END	4	Local	1	Asphalt	31	692	119	2,503	0	0	0	0	Zone 1	10	1,506,396	59	14	51	1	**4060**	4060 - DALE DR + Others	12	5,121	18,404
6558	748	5030	10	E	K ST	N CENTER ST	N CENTER ST	3	Collector	1	Asphalt	29	71	11	240	0	0	0	0	Zone 1	10	1,506,396	59	14	51	1	**7280**	7280 - K ST	7	1,370	4,596
6557	746	5030	20	E	K ST	N CENTER ST	N WOLCOTT	3	Collector	1	Asphalt	30	289	48	1,012	0	0	0	0	Zone 1	10	1,506,396	59	14	51	1	**7280**	7280 - K ST	7	1,370	4,596
6556	744	5030	30	E	K ST	N WOLCOTT ST	N WOLCOTT ST	3	Collector	1	Asphalt	29	90	15	305	0	0	0	0	Zone 1	10	1,506,396	59	14	51	1	**7280**	7280 - K ST	7	1,370	4,596
6555	742	5030	40	E	K ST	N WOLCOTT ST	N DURBIN ST	3	Collector	1	Asphalt	29	391	63	1,323	0	0	0	0	Zone 1	10	1,506,396	59	14	51	1	**7280**	7280 - K ST	7	1,370	4,596
6553	739	5030	50	E	K ST	N DURBIN ST	N BEECH ST	3	Collector	1	Asphalt	28	263	41	859	0	0	0	0	Zone 1	10	1,506,396	59	14	51	1	**7280**	7280 - K ST	7	1,370	4,596
6552	738	5030	60	E	K ST	N BEECH ST	N BEECH ST	3	Collector	1	Asphalt	27	106	16	334	0	0	0	0	Zone 1	10	1,506,396	59	14	51	1	**7280**	7280 - K ST	7	1,370	4,596
6551	736	5030	70	E	K ST	N BEECH ST	ST JOHN ST	3	Collector	1	Asphalt	28	160	25	523	0	0	0	0	Zone 1	10	1,506,396	59	14	51	1	**7280**	7280 - K ST	7	1,370	4,596
4616	718	5030	140	E	K ST	GLENARM ST	N LINCOLN ST	3	Collector	1	Asphalt	26	264	38	801	0	0	0	0	Zone 1	10	1,506,396	59	14	51	1	**7260**	7260 - K ST + Others	5	1,758	5,979
4617	716	5030	150	E	K ST	N LINCOLN ST	N JEFFERSON ST	3	Collector	1	Asphalt	27	264	40	832	0	0	0	0	Zone 1	10	1,506,396	59	14	51	1	**7260**	7260 - K ST + Others	5	1,758	5,979
4618	471	5030	160	E	K ST	N JEFFERSON ST	ST MARY ST	3	Collector	1	Asphalt	27	263	39	828	0	0	0	0	Zone 1	10	1,506,396	59	14	51	1	**7260**	7260 - K ST + Others	5	1,758	5,979
4619	468	5030	170	E	K ST	ST MARY ST	N MCKINLEY ST	3	Collector	1	Asphalt	29	264	43	893	0	0	0	0	Zone 1	10	1,506,396	59	14	51	1	**7260**	7260 - K ST + Others	5	1,758	5,979
4620	714	5040	10	E	K ST	N MCKINLEY ST	N JACKSON ST	3	Collector	1	Asphalt	30	264	44	924	0	0	0	0	Zone 1	10	1,506,396	59	14	51	1	**7240**	7240 - K ST + Others	5	1,718	6,293
4621	712	5040	20	E	K ST	N JACKSON ST	N WASHINGTON ST	3	Collector	1	Asphalt	27	264	40	832	0	0	0	0	Zone 1	10	1,506,396	59	14	51	1	**7240**	7240 - K ST + Others	5	1,718	6,293
4622	515	5040	30	E	K ST	N WASHINGTON ST	N ELMA ST	3	Collector	1	Asphalt	30	264	44	924	0	0	0	0	Zone 1	10	1,506,396	59	14	51	1	**7240**	7240 - K ST + Others	5	1,718	6,293
4623	513	5040	40	E	K ST	N ELMA ST	N MELROSE ST	3	Collector	1	Asphalt	27	263	39	828	0	0	0	0	Zone 1	10	1,506,396	59	14	51	1	**7240**	7240 - K ST + Others	5	1,718	6,293
6294	250089	5040	50	E	K ST	N MELROSE ST	BRYAN STOCK TRL	3	Collector	1	Asphalt	30	565	94	1,978	0	0	0	0	Zone 1	10	1,506,396	59	14	51	1	**7300**	7300 - K ST	2	2,896	9,865
4624	523	5040	60	E	K ST	N MELROSE ST	BRYAN STOCK TRL	3	Collector	1	Asphalt	29	2,331	376	7,887	0	0	0	0	Zone 1	10	1,506,396	59	14	51	1	**7300**	7300 - K ST	2	2,896	9,865
6560	751	14610	10	W	K ST	N DAVID ST	PRIVATE DR	4	Local	1	Asphalt	34	169	32	670	0	0	0	0	Zone 1	10	1,506,396	59	14	51	1	**7340**	7340 - M ST + Others	13	3,518	13,421
6559	749	14610	20	W	K ST	N CENTER ST	N DAVID ST	4	Local	1	Asphalt	30	309	52	1,082	0	0	0	0	Zone 1	10	1,506,396	59	14	51	1	**7340**	7340 - M ST + Others	13	3,518	13,421
4749	539	6490	10		KATI LN	OVERLAND TRL	DEAD END	4	Local	1	Asphalt	41	396	90	1,894	0	0	0	0	Zone 1	10	1,506,396	59	14	51	1	**8860**	8860 - WERNER CT + Others	4	2,198	10,872
1338	635	6500	10		KEARNEY AVE	IMPERIAL	FLEETWOOD PL	4	Local	1	Asphalt	30	391	65	1,369	0	0	0	0	Zone 1	10	1,506,396	59	14	51	1	**7900**	7900 - LARAMIE AVE + Others	11	4,910	17,160
2846	2913	6500	20		KEARNEY AVE	BELLAIRE DR	IMPERIAL	4	Local	1	Asphalt	30	696	116	2,436	0	0	0	0	Zone 1	10	1,506,396	59	14	51	1	**7900**	7900 - LARAMIE AVE + Others	11	4,910	17,160
2873	2951	6500	30		KEARNEY AVE	DE SMET DR	BELLAIRE DR	4	Local	1	Asphalt	30	966	161	3,381	0	0	0	0	Zone 1	10	1,506,396	59	14	51	1	**1800**	1800 - FETTERMAN AVE + Others	10	4,503	16,909
2743	2761	6510	10		KEARNEY AVE	COULTER DR	DESMET DR	4	Local	1	Asphalt	32	784	139	2,927	0	0	0	0	Zone 1	10	1,506,396	59	14	51	1	**1760**	1760 - BRIGHAM YOUNG AVE + Others	12	5,090	18,370
2978	3093	6520	10		KELLY DR	E 20TH ST	E 21ST ST	4	Local	1	Asphalt	35	770	150	3,144	0	0	0	0	Zone 1	10	1,506,396	59	14	51	1	**5600**	5600 - KELLY DR + Others	3	1,520	6,206
2649	2638	6520	20		KELLY DR	E 19TH ST	E 20TH ST	4	Local	1	Asphalt	37	241	50	1,040	0	0	0	0	Zone 1	10	1,506,396	59	14	51	1	**5440**	5440 - 19TH ST + Others	5	1,491	6,188
5717	2877	6520	30		KELLY DR	E 18TH ST	E 19TH ST	4	Local	1	Asphalt	36	279	56	1,172	0	0	0	0	Zone 1	10	1,506,396	59	14	51	1	**5360**	5360 - 19TH ST + Others	3	1,548	6,458
2792	2828	6520	40		KELLY DR	TROJAN DR	E 18TH ST	4	Local	1	Asphalt	36	246	49	1,033	0	0	0	0	Zone 1	10	1,506,396	59	14	51	1	**5400**	5400 - KELLY DR	3	1,250	5,250
1802	1417	6520	50		KELLY DR	MANOR DR	TROJAN DR	4	Local	1	Asphalt	36	399	80	1,676	0	0	0	0	Zone 1	10	1,506,396	59	14	51	1	**5400**	5400 - KELLY DR	3	1,250	5,250
2722	2740	6520	60		KELLY DR	E 15TH ST	MANOR DR	4	Local	1	Asphalt	36	605	121	2,541	0	0	0	0	Zone 1	10	1,506,396	59	14	51	1	**5400**	5400 - KELLY DR	3	1,250	5,250
2611	2594	6530	10		KELLY DR	E 14TH ST	E 15TH ST	4	Local	1	Asphalt	36	555	111	2,331	0	0	0	0	Zone 1	10	1,506,396	59	14	51	1	**8880**	8880 - KELLY DR	2	1,239	5,124
2297	2172	6530	20		KELLY DR	E 12TH ST	E 14TH ST	4	Local	1	Asphalt	35	684	133	2,793	0	0	0	0	Zone 1	10	1,506,396	59	14	51	1	**8880**	8880 - KELLY DR	2	1,239	5,124
1519	957	6540	10		KENT	BRETTON DR	CUL-DE-SAC	4	Local	1	Asphalt	47	183	48	1,010	0	0	0	0	Zone 1	10	1,506,396	59	14	51	1	**2520**	2520 - BRETTON DR + Others	9	2,609	10,977
1072	155	7980	10	N	KENWOOD ST	E 1ST ST	E A ST	4	Local	1	Asphalt	41	500	114	2,392	0	0	0	0	Zone 1	10	1,506,396	59	14	51	1	**9700**	#N/A	3	1,499	7,170
1627	1151	7980	20	N	KENWOOD ST	E A ST	DEAD END	4	Local	1	Asphalt	40	270	60	1,260	0	0	0	0	Zone 1	10	1,506,396	59	14	51	1	**9720**	9720 - ELK ST + Others	5	1,927	9,273
1556	1035	7990	10	N	KENWOOD ST	E YELLOWSTONE HWY	BURLINGTON AVE	4	Local	1	Asphalt	32	601	107	2,244	0	0	0	0	Zone 1	10	1,506,396	59	14	51	1	**9800**	9800 - KENWOOD ST + Others	3	1,750	6,398
2760	2785	10910	10	S	KENWOOD ST	E 15TH ST	E 17TH ST	4	Local	1	Asphalt	33	654	120	2,518	0	0	0	0	Zone 1	10	1,506,396	59	14	51	1	**5240**	5240 - ELK ST + Others	6	1,983	7,565
2544	2510	10920	10	S	KENWOOD ST	FARNUM ST	E 15TH ST	4	Local	1	Asphalt	34	641	121	2,543	0	0	0	0	Zone 1	10	1,506,396	59	14	51	1	**7800**	7800 - ELK ST + Others	8	4,528	17,663

City of Casper, WY
Street Inventory and Condition Summarry - Sorted by Street Name

GISID	Agency ID	Street Number	Block Number	Street Prefix	On Street	From Street	To Street	FunCL Code	FunCL	Pavetype Code	Pavetype	Pavement Width (ft)	Pavement Length (ft)	Add Area (yd2)	Pavement Area (yd2)	Project Current PCI	Project Condition Rating	Project Strength Code	Project FunCl Code	Project Pavetype Code
1437	815	7960	20	N	JEFFERSON ST	E H ST	E K ST	4	Local	1	Asphalt	34	663	125	2,630	**77**	V Good	2	4	1
1231	473	7970	10	N	JEFFERSON ST	E K ST	E L ST	4	Local	1	Asphalt	34	355	67	1,408	**77**	V Good	2	4	1
3791	4526	10810	10	S	JEFFERSON ST	E 26TH ST	E 26TH ST	4	Local	1	Asphalt	39	141	31	642	**44**	Marginal	2	4	1
4675	3302	10810	20	S	JEFFERSON ST	E 25TH ST	E 26TH ST	4	Local	1	Asphalt	36	537	107	2,255	**44**	Marginal	2	4	1
3189	3419	10810	30	S	JEFFERSON ST	E 23RD ST	E 25TH ST	4	Local	1	Asphalt	34	482	91	1,912	**44**	Marginal	2	4	1
2392	2299	10820	10	S	JEFFERSON ST	E 22ND ST	E 23RD ST	4	Local	1	Asphalt	34	475	90	1,884	**59**	Fair	2	4	1
3142	3351	10820	20	S	JEFFERSON ST	E 21ST ST	E 22ND ST	4	Local	1	Asphalt	33	538	99	2,071	**44**	Marginal	2	4	1
2848	2915	10830	10	S	JEFFERSON ST	E 20TH ST	E 21ST ST	4	Local	1	Asphalt	33	450	83	1,733	**43**	Marginal	2	4	1
2834	2896	10830	20	S	JEFFERSON ST	E 19TH ST	E 20TH ST	4	Local	1	Asphalt	33	410	75	1,579	**43**	Marginal	2	4	1
2369	2272	10830	30	S	JEFFERSON ST	E 18TH ST	E 19TH ST	4	Local	1	Asphalt	35	505	98	2,062	**43**	Marginal	2	4	1
2892	2973	10840	10	S	JEFFERSON ST	E 17TH ST	E 18TH ST	4	Local	1	Asphalt	32	529	94	1,975	**57**	Fair	2	4	1
2273	2146	10840	20	S	JEFFERSON ST	E 16TH ST	E 17TH ST	4	Local	1	Asphalt	33	454	83	1,748	**48**	Marginal	2	4	1
2692	2707	10840	30	S	JEFFERSON ST	E 15TH ST	E 16TH ST	4	Local	1	Asphalt	43	369	88	1,851	**48**	Marginal	2	4	1
1203	394	10850	10	S	JEFFERSON ST	E 14TH ST	E 15TH ST	4	Local	1	Asphalt	43	371	89	1,861	**40**	Marginal	2	4	1
2467	2415	10850	20	S	JEFFERSON ST	E 13TH ST	E 14TH ST	4	Local	1	Asphalt	40	369	82	1,722	**40**	Marginal	2	4	1
1993	1702	10860	10	S	JEFFERSON ST	E 12TH ST	E 13TH ST	4	Local	1	Asphalt	40	370	82	1,727	**48**	Marginal	2	4	1
2308	2204	10870	10	S	JEFFERSON ST	E 11TH ST	E 12 TH ST	4	Local	1	Asphalt	35	262	51	1,070	**48**	Marginal	2	4	1
6095	150003	10880	10	S	JEFFERSON ST	S JEFFERSON ST	E 11TH ST	4	Local	1	Asphalt	27	392	59	1,235	**71**	V Good	2	4	1
6096	150004	10880	20	S	JEFFERSON ST	S JEFFERSON ST	S JEFFERSON ST	4	Local	1	Asphalt	26	126	18	382	**71**	V Good	2	4	1
4796	1982	10880	30	S	JEFFERSON ST	E 8TH ST	E 11TH ST	4	Local	1	Asphalt	31	715	123	2,586	**48**	Marginal	2	4	1
4797	1798	10880	40	S	JEFFERSON ST	E 6TH ST	E 8TH ST	4	Local	1	Asphalt	41	722	164	3,454	**48**	Marginal	2	4	1
1922	1601	10880	50	S	JEFFERSON ST	E 5TH ST	E 6TH ST	4	Local	1	Asphalt	41	310	71	1,483	**64**	Good	2	4	1
5664	241	10890	10	S	JEFFERSON ST	E 4TH ST	E 5TH ST	4	Local	1	Asphalt	42	370	86	1,813	**64**	Good	2	4	1
5690	1464	10890	20	S	JEFFERSON ST	E 3RD ST	E 4TH ST	4	Local	1	Asphalt	43	370	88	1,856	**64**	Good	2	4	1
1770	1359	10890	30	S	JEFFERSON ST	E 2ND ST	E 3RD ST	4	Local	1	Asphalt	43	375	90	1,881	**64**	Good	2	4	1
1238	480	10900	10	S	JEFFERSON ST	E 1ST ST	E 2ND ST	4	Local	1	Asphalt	40	500	111	2,333	**57**	Fair	2	4	1
2211	2047	6420	10		JIM BRIDGER AVE	OXFORD LN	CY AVE	4	Local	1	Asphalt	31	251	43	908	**25**	Poor	2	4	1
2205	2038	6420	20		JIM BRIDGER AVE	CRESCENT AVE	OXFORD LN	4	Local	1	Asphalt	31	157	27	568	**27**	Poor	2	4	1
2918	3012	6420	30		JIM BRIDGER AVE	BELLAIRE DR	CRESCENT AVE	4	Local	1	Asphalt	29	675	109	2,284	**27**	Poor	2	4	1
2569	2545	6420	40		JIM BRIDGER AVE	DE SMET DR	BELLAIRE DR	4	Local	1	Asphalt	30	747	125	2,615	**69**	Good	2	4	1
2558	2527	6420	50		JIM BRIDGER AVE	SHERIDAN DR	DE SEMT DR	4	Local	1	Asphalt	30	840	140	2,940	**69**	Good	2	4	1
4421	6233	6430	10		JONAH DR	RECLUSE CT	CHENEY LOOP	4	Local	1	Asphalt	29	324	52	1,096	**68**	Good	2	4	1
4422	6234	6430	20		JONAH DR	CHENEY LOOP	CUL DE SAC	4	Local	1	Asphalt	39	236	51	1,062	**68**	Good	2	4	1
3109	3299	6440	10		JONQUIL	LILAC	SAGEBRUSH	4	Local	1	Asphalt	34	715	135	2,836	**44**	Marginal	2	4	1
4701	3432	6440	20		JONQUIL	RIVERBEND RD	LILAC	4	Local	1	Asphalt	31	1,667	287	6,029	**44**	Marginal	2	4	1
3149	3359	6450	10		JONQUIL	SUNFLOWER	RIVERBEND RD	4	Local	1	Asphalt	35	695	135	2,838	**69**	Good	2	4	1
6028	50068	6460	10		JORDAN DR	CENTRAL DR	SIENNA DR	4	Local	2	Concrete	48	441	118	2,470	**62**	Good	2	4	2
6343	700049	6460	20		JORDAN DR	SIENNA DR	CASA GRANDE DR	4	Local	2	Concrete	45	267	67	1,402	**62**	Good	2	4	2
9017	700050	6460	30		JORDAN DR	CASA GRANDE DR	VILLA DEL REY DR	4	Local	2	Concrete	39	249	54	1,133	**62**	Good	2	4	2
5988	12216	6460	40		JORDAN DR	VILLA DEL REY DR	PHEASANT DR	4	Local	2	Concrete	49	265	72	1,515	**62**	Good	2	4	2
5063	1117	6480	10		JUNCO ST	DALE DR	DEAD END	4	Local	1	Asphalt	31	692	119	2,503	**67**	Good	2	4	1
6558	748	5030	10	E	K ST	N CENTER ST	N CENTER ST	3	Collector	1	Asphalt	29	71	11	240	**86**	Excellent	2	3	1
6557	746	5030	20	E	K ST	N CENTER ST	N WOLCOTT	3	Collector	1	Asphalt	30	289	48	1,012	**86**	Excellent	2	3	1
6556	744	5030	30	E	K ST	N WOLCOTT ST	N WOLCOTT ST	3	Collector	1	Asphalt	29	90	15	305	**86**	Excellent	2	3	1
6555	742	5030	40	E	K ST	N WOLCOTT ST	N DURBIN ST	3	Collector	1	Asphalt	29	391	63	1,323	**86**	Excellent	2	3	1
6553	739	5030	50	E	K ST	N DURBIN ST	N BEECH ST	3	Collector	1	Asphalt	28	263	41	859	**86**	Excellent	2	3	1
6552	738	5030	60	E	K ST	N BEECH ST	N BEECH ST	3	Collector	1	Asphalt	27	106	16	334	**86**	Excellent	2	3	1
6551	736	5030	70	E	K ST	N BEECH ST	ST JOHN ST	3	Collector	1	Asphalt	28	160	25	523	**86**	Excellent	2	3	1
4616	718	5030	140	E	K ST	GLENARM ST	N LINCOLN ST	3	Collector	1	Asphalt	26	264	38	801	**42**	Marginal	2	3	1
4617	716	5030	150	E	K ST	N LINCOLN ST	N JEFFERSON ST	3	Collector	1	Asphalt	27	264	40	832	**42**	Marginal	2	3	1
4618	471	5030	160	E	K ST	N JEFFERSON ST	ST MARY ST	3	Collector	1	Asphalt	27	263	39	828	**42**	Marginal	2	3	1
4619	468	5030	170	E	K ST	ST MARY ST	N MCKINLEY ST	3	Collector	1	Asphalt	29	264	43	893	**42**	Marginal	2	3	1
4620	714	5040	10	E	K ST	N MCKINLEY ST	N JACKSON ST	3	Collector	1	Asphalt	30	264	44	924	**60**	Good	2	3	1
4621	712	5040	20	E	K ST	N JACKSON ST	N WASHINGTON ST	3	Collector	1	Asphalt	27	264	40	832	**60**	Good	2	3	1
4622	515	5040	30	E	K ST	N WASHINGTON ST	N ELMA ST	3	Collector	1	Asphalt	30	264	44	924	**60**	Good	2	3	1
4623	513	5040	40	E	K ST	N ELMA ST	N MELROSE ST	3	Collector	1	Asphalt	27	263	39	828	**60**	Good	2	3	1
6294	250089	5040	50	E	K ST	N MELROSE ST	BRYAN STOCK TRL	3	Collector	1	Asphalt	30	565	94	1,978	**40**	Marginal	2	3	1
4624	523	5040	60	E	K ST	N MELROSE ST	BRYAN STOCK TRL	3	Collector	1	Asphalt	29	2,331	376	7,887	**40**	Marginal	2	3	1
6560	751	14610	10	W	K ST	N DAVID ST	PRIVATE DR	4	Local	1	Asphalt	34	169	32	670	**65**	Good	2	4	1
6559	749	14610	20	W	K ST	N CENTER ST	N DAVID ST	4	Local	1	Asphalt	30	309	52	1,082	**65**	Good	2	4	1
4749	539	6490	10		KATI LN	OVERLAND TRL	DEAD END	4	Local	1	Asphalt	41	396	90	1,894	**60**	Good	2	4	1
1338	635	6500	10		KEARNEY AVE	IMPERIAL	FLEETWOOD PL	4	Local	1	Asphalt	30	391	65	1,369	**78**	V Good	2	4	1
2846	2913	6500	20		KEARNEY AVE	BELLAIRE DR	IMPERIAL	4	Local	1	Asphalt	30	696	116	2,436	**78**	V Good	2	4	1
2873	2951	6500	30		KEARNEY AVE	DE SMET DR	BELLAIRE DR	4	Local	1	Asphalt	30	966	161	3,381	**77**	V Good	2	4	1
2743	2761	6510	10		KEARNEY AVE	COULTER DR	DESMET DR	4	Local	1	Asphalt	32	784	139	2,927	**74**	V Good	2	4	1
2978	3093	6520	10		KELLY DR	E 20TH ST	E 21ST ST	4	Local	1	Asphalt	35	770	150	3,144	**53**	Fair	2	4	1
2649	2638	6520	20		KELLY DR	E 19TH ST	E 20TH ST	4	Local	1	Asphalt	37	241	50	1,040	**47**	Marginal	2	4	1
5717	2877	6520	30		KELLY DR	E 18TH ST	E 19TH ST	4	Local	1	Asphalt	36	279	56	1,172	**54**	Fair	2	4	1
2792	2828	6520	40		KELLY DR	TROJAN DR	E 18TH ST	4	Local	1	Asphalt	36	246	49	1,033	**43**	Marginal	2	4	1
1802	1417	6520	50		KELLY DR	MANOR DR	TROJAN DR	4	Local	1	Asphalt	36	399	80	1,676	**43**	Marginal	2	4	1
2722	2740	6520	60		KELLY DR	E 15TH ST	MANOR DR	4	Local	1	Asphalt	36	605	121	2,541	**43**	Marginal	2	4	1
2611	2594	6530	10		KELLY DR	E 14TH ST	E 15TH ST	4	Local	1	Asphalt	36	555	111	2,331	**46**	Marginal	2	4	1
2297	2172	6530	20		KELLY DR	E 12TH ST	E 14TH ST	4	Local	1	Asphalt	35	684	133	2,793	**46**	Marginal	2	4	1
1519	957	6540	10		KENT	BRETTON DR	CUL-DE-SAC	4	Local	1	Asphalt	47	183	48	1,010	**52**	Fair	3	4	1
1072	155	7980	10	N	KENWOOD ST	E 1ST ST	E A ST	4	Local	1	Asphalt	41	500	114	2,392	**48**	Marginal	2	4	1
1627	1151	7980	20	N	KENWOOD ST	E A ST	DEAD END	4	Local	1	Asphalt	40	270	60	1,260	**48**	Marginal	2	4	1
1556	1035	7990	10	N	KENWOOD ST	E YELLOWSTONE HWY	BURLINGTON AVE	4	Local	1	Asphalt	32	601	107	2,244	**80**	V Good	2	4	1
2760	2785	10910	10	S	KENWOOD ST	E 15TH ST	E 17TH ST	4	Local	1	Asphalt	33	654	120	2,518	**39**	Poor	2	4	1
2544	2510	10920	10	S	KENWOOD ST	FARNUM ST	E 15TH ST	4	Local	1	Asphalt	34	641	121	2,543	**53**	Fair	2	4	1

IMS Easy Street Analysis

GISID	Agency ID	Street Number	Block Number	Street Prefix	On Street	From Street	To Street	FunCL Code	FunCL	Pavetype Code	Pavetype	Pavement Width (ft)	Pavement Length (ft)	Add Area (yd2)	Pavement Area (yd2)	**Condition Summary**											**Condition Details**												
																Surface Distress Index (SDI)	Roughness Index (RI)	Structural Index (SI)	Pavement Cndtn Index (PCI)	Strength Rating	Condition Rating	Load Assoc Distress Deducts (LADD)	Non-Load Distress Deducts (NLAD)	PCI Override (OPCI)	OPCI Date	Current Segment PCI (CPCI)	Segment IRI (mm/m)	Deflection Results	Rutting (ACP Only)	L&T Cracking / Linear Crk	Alligator Cracking Divided Slab / Blow Up	Map Crk / Crnr Brk / D Crk	Edge Cracking Joint Spall / Joint Sealant	Distortions / Faulting	Bleeding / Polished Agg	Raveling / Scaling / CAL	Patches / Potholes
1715	1270	10920	20	S	KENWOOD ST	E 12TH ST	FARNUM ST	4	Local	1	Asphalt	33	655	120	2,522	63	47	80	**58**	Strng	Fair	14	23			**57**	6.0	0	9.6	8.2	9.8	10.0	10.0	9.8	9.2	9.1	9.1
1854	1497	10930	10	S	KENWOOD ST	E 3RD ST	E 4TH ST	4	Local	1	Asphalt	41	370	84	1,770	77	48	80	**67**	Strng	Good	7	16			**67**	5.8	0	10.0	9.1	9.3	10.0	10.0	10.0	10.0	8.4	10.0
1817	1434	10930	20	S	KENWOOD ST	E 2ND ST	E 3RD ST	4	Local	1	Asphalt	42	500	117	2,450	95	60	60	**83**	Mod	V Good	0	4			**83**	4.1	0	10.0	10.0	10.0	10.0	10.0	10.0	10.0	9.2	10.0
1746	1323	10940	10	S	KENWOOD ST	E 1ST ST	E 2ND ST	4	Local	1	Asphalt	42	499	116	2,445	54	44	60	**51**	Mod	Fair	31	15			**50**	6.5	0	9.3	8.5	8.6	10.0	10.0	9.2	10.0	9.4	9.4
1514	951	6550	10		KERRY DR	BRETTON DR	CUL-DE-SAC	4	Local	1	Asphalt	43	328	77	1,627	42	40	60	**41**	Mod	Marginal	38	20			**41**	7.5	0	8.8	8.7	8.9	10.0	10.0	10.0	10.0	8.3	8.0
4941	6652	6560	10		KESTREL CT	LENNOX AVE	CUL-DE-SAC	4	Local	1	Asphalt	39	226	48	1,017	89	42	80	**73**	Strng	V Good	1	10			**73**	6.9	0	10.0	9.5	10.0	10.0	10.0	9.8	10.0	9.0	10.0
1085	179	8010	10	N	KIMBALL ST	E 1ST ST	E A ST	3	Collector	1	Asphalt	40	500	111	2,333	26	34	60	**29**	Mod	Poor	54	21			**28**	8.8	0	8.9	8.3	6.9	10.0	10.0	9.9	10.0	8.7	8.5
1374	698	8020	10	N	KIMBALL ST	E A ST	E C ST	4	Local	1	Asphalt	43	809	193	4,058	27	48	60	**34**	Mod	Poor	55	18			**33**	5.9	0	9.0	8.3	6.3	10.0	10.0	10.0	10.0	9.2	9.0
1468	864	8030	10	N	KIMBALL ST	E F ST	E H ST	4	Local	1	Asphalt	32	688	122	2,569	73	56	60	**67**	Mod	Good	11	16			**67**	4.7	0	10.0	8.4	8.9	10.0	10.0	10.0	10.0	9.4	10.0
1459	853	8030	20	N	KIMBALL ST	E H ST	E K ST	4	Local	1	Asphalt	32	667	119	2,490	61	68	60	**63**	Mod	Good	26	13			**63**	3.3	0	9.4	8.6	8.0	10.0	10.0	10.0	10.0	9.6	10.0
1392	731	8040	10	N	KIMBALL ST	E K ST	E L ST	4	Local	1	Asphalt	49	477	130	2,727	41	28	60	**37**	Mod	Poor	42	17			**36**	10.5	0	10.0	8.7	6.4	10.0	10.0	10.0	10.0	8.8	9.2
1421	783	8040	20	N	KIMBALL ST	E L ST	E M ST	4	Local	1	Asphalt	47	305	80	1,672	46	26	80	**39**	Strng	Poor	35	19			**39**	11.0	0	9.9	8.0	7.6	10.0	10.0	9.9	10.0	9.5	8.8
5682	447	8040	30	N	KIMBALL ST	E M ST	E M ST	4	Local	1	Asphalt	48	180	48	1,008	34	30	60	**33**	Mod	Poor	53	13			**32**	9.9	0	8.2	8.6	7.7	10.0	10.0	10.0	10.0	9.6	8.4
1382	709	10950	10	S	KIMBALL ST	E 5TH ST	E 6TH ST	4	Local	1	Asphalt	32	427	76	1,594	52	47	60	**50**	Mod	Fair	28	20			**50**	6.0	0	10.0	8.0	7.2	10.0	10.0	10.0	10.0	9.3	10.0
1884	1545	10970	10	S	KIMBALL ST	E 4TH ST	E 5TH ST	3	Collector	1	Asphalt	43	370	88	1,856	67	56	60	**63**	Mod	Good	14	18			**63**	4.7	0	10.0	8.4	8.6	10.0	10.0	10.0	10.0	9.0	10.0
8353	1467	10970	20	S	KIMBALL ST	S KIMBALL ST	E 4TH ST	3	Collector	1	Asphalt	41	316	72	1,512	62	56	60	**60**	Mod	Good	15	22			**59**	4.7	0	10.0	8.1	8.5	10.0	10.0	10.0	9.9	8.8	10.0
9245	3000006	10970	30	S	KIMBALL ST	S KIMBALL ST	E 3RD ST	3	Collector	1	Asphalt	30	116	19	406	60	68	60	**63**	Mod	Good	27	13			**62**	3.4	0	8.7	9.0	8.5	10.0	10.0	10.0	10.0	9.1	10.0
9248	3000005	10990	10	S	KIMBALL ST	E COLLINS DR	S KIMBALL ST	2	Minor Arterial	1	Asphalt	21	52	6	127	47	52	60	**49**	Mod	Marginal	30	22			**48**	5.3	0	10.0	7.2	7.0	10.0	10.0	10.0	10.0	10.0	10.0
6475	186	10990	20	S	KIMBALL ST	E 2ND ST	E COLLINS DR	2	Minor Arterial	1	Asphalt	54	302	91	1,903	51	27	60	**43**	Mod	Marginal	35	13			**42**	10.7	0	9.1	8.4	8.4	10.0	10.0	9.9	10.0	9.9	8.8
1734	1304	11010	10	S	KIMBALL ST	E 1ST ST	E YELLOWSTONE HWY	3	Collector	1	Asphalt	41	429	98	2,052	26	32	60	**28**	Mod	Poor	54	19			**27**	9.2	0	8.9	8.5	8.0	10.0	10.0	10.0	10.0	8.7	7.1
7712	6569	6570	10		KING BLVD	KING BLVD	W 13TH ST	4	Local	1	Asphalt	50	280	78	1,633	77	84	60	**79**	Mod	V Good	9	15			**79**	2.1	0	9.1	8.8	10.0	10.0	10.0	10.0	10.0	9.1	10.0
7713	3970	6570	20		KING BLVD	KING BLVD	KING BLVD EAST BOUND	4	Local	1	Asphalt	25	2,294	319	6,691	77	100	60	**85**	Mod	V Good	3	20			**84**	1.2	0	10.0	7.8	9.7	10.0	10.0	10.0	10.0	9.5	10.0
7752	6618	6570	25		KING BLVD	KING BLVD WEST BOUND	KING BLVD	4	Local	1	Asphalt	25	2,388	332	6,965	83	100	60	**89**	Mod	Excellent	0	16			**88**	1.0	0	10.0	8.3	10.0	10.0	10.0	10.0	10.0	9.5	10.0
4722	6570	6570	30		KING BLVD	KING BLVD EAST BOUND	KING BLVD EAST BOUND	4	Local	1	Asphalt	25	1,390	193	4,054	66	97	60	**76**	Mod	V Good	9	25			**76**	1.4	0	10.0	7.2	9.6	10.0	10.0	10.0	10.0	9.5	9.4
4727	6577	6570	35		KING BLVD	KING BLVD WEST BOUND	KING BLVD WEST BOUND	4	Local	1	Asphalt	24	1,412	188	3,954	68	100	60	**79**	Mod	V Good	12	20			**78**	1.3	0	10.0	7.8	9.3	10.0	10.0	10.0	10.0	9.6	9.4
4723	6571	6570	40		KING BLVD	KING BLVD EST BOUND	THREE CROWNS DR	4	Local	1	Asphalt	25	431	60	1,257	70	100	60	**80**	Mod	V Good	0	31			**80**	1.3	0	10.0	6.6	10.0	10.0	10.0	10.0	10.0	9.4	10.0
4726	6576	6570	45		KING BLVD	KING BLVD WEST BOUND	KING BLVD WEST BOUND	4	Local	1	Asphalt	23	419	54	1,124	72	100	60	**81**	Mod	V Good	3	25			**81**	1.0	0	10.0	7.3	9.7	10.0	10.0	10.0	10.0	9.4	10.0
7714	6572	6570	50		KING BLVD	THREE CROWNS DR	THREE CROWNS DR	4	Local	1	Asphalt	25	600	83	1,750	70	100	60	**80**	Mod	V Good	5	25			**80**	1.1	0	10.0	7.2	9.5	10.0	10.0	10.0	10.0	9.5	10.0
4725	6575	6570	55		KING BLVD	KING BLVD WEST BOUND	KING BLVD WEST BOUND	4	Local	1	Asphalt	24	579	77	1,621	78	100	60	**85**	Mod	Excellent	0	22			**85**	1.1	0	10.0	7.7	10.0	10.0	10.0	10.0	10.0	9.4	10.0
7715	6573	6570	60		KING BLVD	THREE CROWNS DR	KING BLVD	4	Local	1	Asphalt	24	1,752	234	4,906	72	100	60	**81**	Mod	V Good	8	20			**81**	1.2	0	10.0	7.8	9.6	10.0	10.0	10.0	10.0	9.5	9.5
4724	6574	6570	65		KING BLVD	KING BLVD	THREE CROWNS DR	4	Local	1	Asphalt	24	1,779	237	4,981	75	100	60	**83**	Mod	V Good	5	20			**83**	1.1	0	10.0	7.8	10.0	10.0	10.0	10.0	10.0	9.5	9.4
4798	6619	6570	70		KING BLVD	S POPLAR ST	KING BLVD	4	Local	1	Asphalt	49	248	68	1,418	84	87	60	**85**	Mod	Excellent	11	5			**85**	1.9	0	10.0	9.7	10.0	10.0	10.0	10.0	10.0	9.6	8.6
3122	3316	6580	10		KING SALMON DR	WHISPERING SPRINGS RD	CUL-DE-SAC	4	Local	1	Asphalt	38	574	121	2,547	82	43	80	**69**	Strng	Good	3	16			**69**	6.8	0	10.0	8.8	10.0	10.0	10.0	10.0	10.0	8.9	9.6
1346	644	6590	10		KINGSBORO RD	CUL-DE-SAC	RIDGECREST DR	4	Local	1	Asphalt	30	372	62	1,302	46	54	60	**49**	Mod	Marginal	36	18			**48**	5.0	0	10.0	8.2	7.6	10.0	10.0	9.8	10.0	9.3	8.7
1345	643	6590	15		KINGSBORO RD	KINGSBORO RD	CUL-DE-SAC	4	Local	1	Asphalt	48	130	35	726	30	37	60	**32**	Mod	Poor	54	16			**32**	8.0	0	10.0	8.8	4.6	10.0	10.0	10.0	10.0	8.9	10.0
1344	642	6590	20		KINGSBORO RD	SARATOGA RD	CUL-DE-SAC	4	Local	1	Asphalt	31	345	59	1,248	38	45	60	**40**	Mod	Marginal	43	19			**40**	6.4	0	10.0	7.8	6.8	10.0	10.0	8.9	10.0	9.7	9.6
2944	3048	6600	10		KINGSBORO RD	CUL-DE-SAC	SARATOGA RD	4	Local	1	Asphalt	32	294	52	1,098	41	45	60	**42**	Mod	Marginal	44	15			**42**	6.4	0	9.6	8.3	7.0	10.0	10.0	8.5	10.0	9.7	10.0
2942	3046	6600	15		KINGSBORO RD	KINGSBORO RD	CUL-DE-SAC	4	Local	1	Asphalt	32	129	23	482	38	15	80	**30**	Strng	Poor	43	18			**30**	15.3	0	8.8	8.2	6.8	10.0	10.0	10.0	10.0	9.3	10.0
2941	3045	6600	20		KINGSBORO RD	KNOLLWOOD DR	CUL-DE-SAC	4	Local	1	Asphalt	31	334	58	1,208	46	50	60	**47**	Mod	Marginal	38	15			**46**	5.5	0	10.0	8.3	6.8	10.0	10.0	9.7	10.0	9.7	9.5
2931	3035	6610	10		KINGSBORO RD	MARIPOSA BLVD	KNOLLWOOD DR	4	Local	1	Asphalt	31	549	95	1,986	41	48	60	**43**	Mod	Marginal	43	15			**43**	5.9	0	8.8	8.5	7.4	10.0	10.0	10.0	10.0	9.4	9.3
2857	2927	6630	10		KINGSBURY DR	E 24TH ST	CITY BOUNDARY	3	Collector	1	Asphalt	34	134	25	532	82	64	60	**76**	Mod	V Good	16	3			**76**	3.8	0	10.0	10.0	10.0	10.0	9.2	10.0	10.0	9.5	8.5
3139	3348	6630	20		KINGSBURY DR	E 21ST ST	E 24TH ST	3	Collector	1	Asphalt	34	830	157	3,292	70	89	30	**76**	Weak	V Good	19	11			**76**	1.8	0	10.0	8.9	10.0	10.0	9.0	10.0	10.0	9.6	8.2
5734	3104	6640	10		KINGSBURY DR	E 19TH ST	E 21ST ST	3	Collector	1	Asphalt	46	1,004	257	5,388	79	88	60	**82**	Mod	V Good	11	10			**82**	1.9	0	10.0	9.0	9.8	10.0	10.0	10.0	10.0	9.7	8.9
5723	2883	6640	20		KINGSBURY DR	E 18TH ST	E 19TH ST	3	Collector	1	Asphalt	47	265	69	1,453	86	81	60	**84**	Mod	V Good	3	11			**84**	2.3	0	10.0	8.9	9.7	10.0	10.0	10.0	10.0	9.6	10.0
2800	2836	6640	30		KINGSBURY DR	KINGSBURY DR	E 18TH ST	3	Collector	1	Asphalt	47	341	89	1,870	90	91	60	**90**	Mod	Excellent	0	10			**90**	1.7	0	10.0	9.0	10.0	10.0	10.0	10.0	10.0	9.6	10.0
2774	2801	6640	40		KINGSBURY DR	LINDA VISTA DR	KINGSBURY DR	3	Collector	1	Asphalt	48	339	90	1,898	90	100	60	**93**	Mod	Excellent	0	10			**93**	1.3	0	10.0	9.0	10.0	10.0	10.0	10.0	10.0	9.6	10.0
2303	2180	6650	10		KINGSBURY DR	KINGSBURY DR	CUL-DE-SAC	4	Local	1	Asphalt	50	204	57	1,197	65	47	80	**59**	Strng	Fair	9	26			**59**	6.1	0	10.0	7.4	9.1	10.0	10.0	10.0	10.0	9.0	10.0
2716	2734	6670	10		KINGSBURY DR	KINGSBURY DR	LINDA VISTA DR	3	Collector	1	Asphalt	50	330	92	1,925	90	90	60	**90**	Mod	Excellent	0	10			**90**	1.8	0	10.0	9.0	10.0	10.0	10.0	10.0	10.0	9.6	10.0
2720	2738	6680	10		KINGSBURY DR	KINGSBURY DR	LINDA VISTA DR	4	Local	1	Asphalt	46	199	51	1,063	48	43	80	**46**	Strng	Marginal	27	25			**46**	6.9	0	8.8	7.1	8.4	10.0	10.0	10.0	10.0	9.7	10.0
2665	2668	6700	10		KINGSBURY DR	E 15TH ST	KINGSBURY DR	3	Collector	1	Asphalt	48	197	53	1,103	84	70	60	**79**	Mod	V Good	9	7			**79**	3.1	0	10.0	9.4	10.0	10.0	10.0	9.9	9.9	9.7	9.0
2685	2691	6710	10		KINGSBURY DR	KINGSBURY DR	CUL-DE-SAC	4	Local	1	Asphalt	46	198	50	1,058	62	77	60	**67**	Mod	Good	20	19			**66**	2.6	0	10.0	7.8	8.4	10.0	10.0	10.0	10.0	9.8	9.5
2620	2603	6720	10		KINGSBURY DR	E 12TH ST	E 15TH ST	4	Local	1	Asphalt	32	1,239	220	4,626	61	56	60	**59**	Mod	Fair	19	19			**59**	4.7	0	10.0	8.4	8.7	10.0	10.0	10.0	10.0	8.8	9.3
3546	4095	6730	10		KINGSTON	ALPINE DR	S POPLAR ST	4	Local	1	Asphalt	33	277	51	1,066	74	66	60	**71**	Mod	V Good	10	16			**71**	3.5	0	10.0	8.2	10.0	10.0	10.0	10.0	10.0	9.7	8.8
3269	3569	6740	10		KINZIE CREEK PL	VILLAGE DR	CUL-DE-SAC	4	Local	1	Asphalt	39	495	108	2,268	56	43	60	**52**	Mod	Fair	26	19			**51**	6.9	0	10.0	8.1	8.8	10.0	10.0	10.0	10.0	9.4	8.3
1944	1637	6750	10		KIRK AVE	PARK AVE	S KIMBALL ST	4	Local	1	Asphalt	40	334	74	1,559	61	53	60	**58**	Mod	Fair	17	22			**58**	5.1	0	10.0	8.0	8.9	10.0	10.0	10.0	10.0	9.0	9.3
1963	1665	6750	20		KIRK AVE	PARK AVE	GRANT AVE	4	Local	1	Asphalt	43	371	89	1,861	58	68	80	**61**	Strng	Good	13	28			**61**	3.4	0	10.0	7.7	9.5	10.0	10.0	10.0	10.0	8.3	9.0
2026	1757	6750	30		KIRK AVE	GRANT AVE	LINCOLN AVE	4	Local	1	Asphalt	45	369	92	1,937	45	49	60	**46**	Mod	Marginal	39	17			**46**	5.7	0	10.0	8.5	7.9	10.0	10.0	10.0	10.0	9.1	7.8
1506	943	6750	40		KIRK AVE	LINCOLN AVE	OAKCREST AVE	4	Local	1	Asphalt	44	370	90	1,899	46	62	60	**51**	Mod	Fair	33	22			**51**	3.9	0	10.0	8.4	8.4	10.0	10.0	10.0	10.0	8.4	7.9
2107	1885	6750	50		KIRK AVE	OAKCREST AVE	DEAD END	4	Local	1	Asphalt	30	182	30	637	69	65	60	**68**	Mod	Good	17	14			**67**	3.6	0	10.0	9.5	9.5	10.0	10.0	10.0	10.0	8.1	8.5
2845	2912	6760	10		KIT CARSON AVE	FLEETWOOD PL	CY AVE	4	Local	1	Asphalt	34	262	49	1,039	49	25	80	**41**	Strng	Marginal	31	19			**41**	11.2	0	9.7	7.8	8.0	10.0	10.0	9.7	10.0	9.7	9.3
2969	3083	6760	20		KIT CARSON AVE	BELLAIRE DR	FLEETWOOD PL	4	Local	1	Asphalt	32	855	152	3,192	25	56	60	**35**	Mod	Poor	49	25			**35**	4.7	0	10.0	7.3	5.7	10.0	10.0	9.9	10.0	9.4	9.3
1328	621	6760	30		KIT CARSON AVE	DESMET DR	BELLAIRE DR	4	Local	1	Asphalt	31	816	141	2,951	44	53	60	**47**	Mod	Marginal	38	18			**46**	5.1	0	9.9	9.0	7.5	10.0	10.0	9.5	9.2	8.8	8.9
2560	2530	6760	40		KIT CARSON AVE	COULTER DR	DESMET DR	4	Local	1	Asphalt	30	827	138	2,895	81	44	60	**69**	Mod	Good	9	11			**68**	6.7	0	10.0	8.9	9.2	10.0	10.0	9.9	10.0	9.6	10.0
3374	3737	6770	10		KNOLLWOOD DR	BRENTWOOD DR	BROOKVIEW DR	4	Local	1	Asphalt	31	250	43	904	60	48	80	**56**	Strng	Fair	13	27			**56**	5.9	0	10.0	6.8	8.7	10.0	10.0	10.0	10.0	9.7	10.0
1354	654	6770	20		KNOLLWOOD DR	KINGSBORO DR	BRENTWOOD DR	4	Local	1	Asphalt	33	250	46	963	67	60	80	**65**	Strng	Good	7	26			**64**	4.1	0	10.0	7.0	9.3	10.0	10.0	10.0	10.0	9.7	10.0
2932	3036	6770	30		KNOLLWOOD DR	MARIPOSA BLVD	KINGSBORO DR	4	Local	1	Asphalt	33	338	62	1,301	57	41	60	**52**	Mod	Fair	24	20			**51**	7.1	0	10.0	7.7	8.2	10.0	10.0	9.2	10.0	9.8	10.0
3296	3610	6770	40		KNOLLWOOD DR	W ODELL AVE	MARIPOSA BLVD	4	Local	1	Asphalt	33	305	56	1,174	53	37	80	**48**	Strng	Marginal	25	22			**47**	8.0	0	9.8	7.4	7.8	10.0	10.0	9.8	10.0	9.7	10.0
3278	3586	6770	50		KNOLLWOOD DR	SUMMIT DR	W ODELL AVE	4	Local	1	Asphalt	34	244	46	968	65	35	80	**55**	Strng	Fair	16	18			**55**	8.5	0	10.0	8.0	9.0	10.0	10.0	10.0	10.0	9.6	9.2
4626	3565	6770	60		KNOLLWOOD DR	W 29TH ST	SUMMIT DR	4	Local	1	Asphalt	32	416	74	1,553	49	34	60	**44**	Mod	Marginal	36	14			**43**	8.7	0	9.2	8.8	8.1	10.0	10.0	9.3	9.7	9.4	9.4
4627	3475	6770	70		KNOLLWOOD DR	W 27TH ST	W 29TH ST	4	Local	1	Asphalt	41	613	140	2,932	32	55	80	**40**	Strng	Poor	35	33			**39**	4.9	0	10.0	6.0	7.5	10.0	10.0	10.0	10.0	9.8	8.8
3210	3455	6770	80		KNOLLWOOD DR	W 25TH ST	W 27TH ST	4	Local	1	Asphalt	32	769	137	2,871	33	55	60	**40**	Mod	Marginal	37	30			**40**	4.8	0	10.0	6.7	7.4	10.0	10.0	10.0	10.0	9.4	8.6
3604	4182	6780	10		KODIAK	OTTER	FOX	4	Local	1	Asphalt	30	602	100	2,107	67	50	60	**61**	Mod	Good	14	19			**61**	5.5	0	10.0	7.8	8.7	10.0	10.0	9.9	10.0	9.7	10.0
8735	250017	6790	10		KRAFT LOOP	ENGLISH AVE	ENGLISH AVE	4	Local	1	Asphalt	29	1,222	197	4,134	87	73	60	**82**	Mod	V Good	0	13			**82**	2.9	0	10.0	8.7	10.0	10.0	10.0	10.0	10.0	9.6	10.0
1428	791	5060	10	E	L ST	N CENTER ST	N WOLCOTT ST	4	Local	1	Asphalt	33	380	70	1,463	58	54	60	**57**	Mod	Fair	29	13			**56**	4.9	0	10.0	9.1	7.5	10.0	10.0	9.9	10.0	8.9	9.6
1426	789	5060	20	E	L ST	N WOLCOTT ST	N DURBIN ST	4	Local	1	Asphalt	34	389	73	1,543	40	53	60	**44**	Mod	Marginal	50	10			**44**	5.1	0	10.0	9.0	6.7	10.0	10.0	8.1	10.0	9.7	9.5
1424	786	5060	30	E	L ST	N DURBIN ST	N BEECH ST	4	Local	1	Asphalt	33	365	67	1,405	93	67	60	**84**	Mod	V Good	2	6			**84**	3.5	0	10.0	9.5	10.0	10.0	10.0	10.0	10.0	9.7	9.8
1422	784	5060	40	E	L ST	N BEECH ST	N KIMBALL ST	4	Local	1	Asphalt	37	392	81	1,692	51	30	60	**44**	Mod	Marginal	35	15			**43**	9.9	0	10.0	8.5	7.5	10.0	10.0	10.0	10.0	9.5	8.8
1420	782	5060	50	E	L ST	N KIMBALL ST	N PARK ST	4	Local	1	Asphalt	32	373	66	1,393	33	60	30	**42**	Weak	Marginal	61	5			**41**	4.1	0	10.0	9.8	5.8	10.0	10.0	10.0	10.0	9.3	7.6
1418	780	5060	60	E	L ST	N PARK ST	N GRANT ST	4	Local	1	Asphalt	32	196	35	732	70	58	60	**66**	Mod	Good	20	10			**65**	4.4	0	10.0	9.0	8.0	10.0	10.0	10.0	10.0	9.7	10.0

IMS Easy Street Analysis

GISID	Agency ID	Street Number	Block Number	Street Prefix	On Street	From Street	To Street	FunCL Code	FunCL	Pavetype Code	Pavetype	Pavement Width (ft)	Pavement Length (ft)	Add Area (yd2)	Pavement Area (yd2)	Peripheral Concrete: Sidewalk Length (ft)	Sidewalk Area (yd2)	Curb & Gutter Length (ft)	Estimated Ramp Count	Zone Summary: Zone Name	Zone Code	Zone Length (ft)	Zone Current PCI	Zone Backlog (%)	Zone Network Index	Zone Rank	Project Summary: Project ID	Project Description	Project Block Count	Project Length (ft)	Project Area (yd2)
1715	1270	10920	20	S	KENWOOD ST	E 12TH ST	FARNUM ST	4	Local	1	Asphalt	33	655	120	2,522	0	0	0	0	Zone 1	10	1,506,396	59	14	51	1	**7800**	7800 - ELK ST + Others	8	4,528	17,663
1854	1497	10930	10	S	KENWOOD ST	E 3RD ST	E 4TH ST	4	Local	1	Asphalt	41	370	84	1,770	0	0	0	0	Zone 1	10	1,506,396	59	14	51	1	**11460**	11460 - LOWELL ST + Others	3	1,239	5,826
1817	1434	10930	20	S	KENWOOD ST	E 2ND ST	E 3RD ST	4	Local	1	Asphalt	42	500	117	2,450	0	0	0	0	Zone 1	10	1,506,396	59	14	51	1	**6340**	6340 - 3RD ST + Others	10	3,895	18,274
1746	1323	10940	10	S	KENWOOD ST	E 1ST ST	E 2ND ST	4	Local	1	Asphalt	42	499	116	2,445	0	0	0	0	Zone 1	10	1,506,396	59	14	51	1	**11300**	#N/A	3	1,499	7,170
1514	951	6550	10		KERRY DR	BRETTON DR	CUL-DE-SAC	4	Local	1	Asphalt	43	328	77	1,627	0	0	0	0	Zone 1	10	1,506,396	59	14	51	1	**2540**	2540 - BRETTON DR + Others	6	2,211	10,122
4941	6652	6560	10		KESTREL CT	LENNOX AVE	CUL-DE-SAC	4	Local	1	Asphalt	39	226	48	1,017	0	0	0	0	Zone 1	10	1,506,396	59	14	51	1	**5980**	5980 - FALCON CREST BLVD + Others	22	7,230	25,700
1085	179	8010	10	N	KIMBALL ST	E 1ST ST	E A ST	3	Collector	1	Asphalt	40	500	111	2,333	0	0	0	0	Zone 1	10	1,506,396	59	14	51	1	**9940**	9940 - KIMBALL ST + Others	2	929	4,385
1374	698	8020	10	N	KIMBALL ST	E A ST	E C ST	4	Local	1	Asphalt	43	809	193	4,058	0	0	0	0	Zone 1	10	1,506,396	59	14	51	1	**9960**	9960 - KIMBALL ST + Others	3	1,617	7,822
1468	864	8030	10	N	KIMBALL ST	E F ST	E H ST	4	Local	1	Asphalt	32	688	122	2,569	0	0	0	0	Zone 1	10	1,506,396	59	14	51	1	**7320**	7320 - KIMBALL ST + Others	8	3,944	14,219
1459	853	8030	20	N	KIMBALL ST	E H ST	E K ST	4	Local	1	Asphalt	32	667	119	2,490	0	0	0	0	Zone 1	10	1,506,396	59	14	51	1	**7320**	7320 - KIMBALL ST + Others	8	3,944	14,219
1392	731	8040	10	N	KIMBALL ST	E K ST	E L ST	4	Local	1	Asphalt	49	477	130	2,727	0	0	0	0	Zone 1	10	1,506,396	59	14	51	1	**7180**	7180 - KIMBALL ST + Others	6	1,530	7,145
1421	783	8040	20	N	KIMBALL ST	E L ST	E M ST	4	Local	1	Asphalt	47	305	80	1,672	0	0	0	0	Zone 1	10	1,506,396	59	14	51	1	**7180**	7180 - KIMBALL ST + Others	6	1,530	7,145
5682	447	8040	30	N	KIMBALL ST	E M ST	E M ST	4	Local	1	Asphalt	48	180	48	1,008	0	0	0	0	Zone 1	10	1,506,396	59	14	51	1	**7180**	7180 - KIMBALL ST + Others	6	1,530	7,145
1382	709	10950	10	S	KIMBALL ST	E 5TH ST	E 6TH ST	4	Local	1	Asphalt	32	427	76	1,594	0	0	0	0	Zone 1	10	1,506,396	59	14	51	1	**6560**	6560 - PARK AVE + Others	6	2,295	10,051
1884	1545	10970	10	S	KIMBALL ST	E 4TH ST	E 5TH ST	3	Collector	1	Asphalt	43	370	88	1,856	0	0	0	0	Zone 1	10	1,506,396	59	14	51	1	**6420**	6420 - KIMBALL ST + Others	8	2,730	13,886
8353	1467	10970	20	S	KIMBALL ST	S KIMBALL ST	E 4TH ST	3	Collector	1	Asphalt	41	316	72	1,512	0	0	0	0	Zone 1	10	1,506,396	59	14	51	1	**6420**	6420 - KIMBALL ST + Others	8	2,730	13,886
9245	3000006	10970	30	S	KIMBALL ST	S KIMBALL ST	E 3RD ST	3	Collector	1	Asphalt	30	116	19	406	0	0	0	0	Zone 1	10	1,506,396	59	14	51	1	**6420**	6420 - KIMBALL ST + Others	8	2,730	13,886
9248	3000005	10990	10	S	KIMBALL ST	E COLLINS DR	S KIMBALL ST	2	Minor Arterial	1	Asphalt	21	52	6	127	0	0	0	0	Zone 1	10	1,506,396	59	14	51	1	**6960**	6960 - COLLINS DR + Others	10	2,971	16,398
6475	186	10990	20	S	KIMBALL ST	E 2ND ST	E COLLINS DR	2	Minor Arterial	1	Asphalt	54	302	91	1,903	0	0	0	0	Zone 1	10	1,506,396	59	14	51	1	**6960**	6960 - COLLINS DR + Others	10	2,971	16,398
1734	1304	11010	10	S	KIMBALL ST	E 1ST ST	E YELLOWSTONE HWY	3	Collector	1	Asphalt	41	429	98	2,052	0	0	0	0	Zone 1	10	1,506,396	59	14	51	1	**9940**	9940 - KIMBALL ST + Others	2	929	4,385
7712	6569	6570	10		KING BLVD	KING BLVD	W 13TH ST	4	Local	1	Asphalt	50	280	78	1,633	0	0	0	0	Zone 1	10	1,506,396	59	14	51	1	**8920**	8920 - KING BLVD	7	6,995	21,709
7713	3970	6570	20		KING BLVD	KING BLVD	KING BLVD EAST BOUND	4	Local	1	Asphalt	25	2,294	319	6,691	0	0	0	0	Zone 1	10	1,506,396	59	14	51	1	**8920**	8920 - KING BLVD	7	6,995	21,709
7752	6618	6570	25		KING BLVD	KING BLVD WEST BOUND	KING BLVD	4	Local	1	Asphalt	25	2,388	332	6,965	0	0	0	0	Zone 1	10	1,506,396	59	14	51	1	**8900**	8900 - KING BLVD	5	6,577	18,645
4722	6570	6570	30		KING BLVD	KING BLVD EAST BOUND	KING BLVD EAST BOUND	4	Local	1	Asphalt	25	1,390	193	4,054	0	0	0	0	Zone 1	10	1,506,396	59	14	51	1	**8920**	8920 - KING BLVD	7	6,995	21,709
4727	6577	6570	35		KING BLVD	KING BLVD WEST BOUND	KING BLVD WEST BOUND	4	Local	1	Asphalt	24	1,412	188	3,954	0	0	0	0	Zone 1	10	1,506,396	59	14	51	1	**8900**	8900 - KING BLVD	5	6,577	18,645
4723	6571	6570	40		KING BLVD	KING BLVD EST BOUND	THREE CROWNS DR	4	Local	1	Asphalt	25	431	60	1,257	0	0	0	0	Zone 1	10	1,506,396	59	14	51	1	**8920**	8920 - KING BLVD	7	6,995	21,709
4726	6576	6570	45		KING BLVD	KING BLVD WEST BOUND	KING BLVD WEST BOUND	4	Local	1	Asphalt	23	419	54	1,124	0	0	0	0	Zone 1	10	1,506,396	59	14	51	1	**8900**	8900 - KING BLVD	5	6,577	18,645
7714	6572	6570	50		KING BLVD	THREE CROWNS DR	THREE CROWNS DR	4	Local	1	Asphalt	25	600	83	1,750	0	0	0	0	Zone 1	10	1,506,396	59	14	51	1	**8920**	8920 - KING BLVD	7	6,995	21,709
4725	6575	6570	55		KING BLVD	KING BLVD WEST BOUND	KING BLVD WEST BOUND	4	Local	1	Asphalt	24	579	77	1,621	0	0	0	0	Zone 1	10	1,506,396	59	14	51	1	**8900**	8900 - KING BLVD	5	6,577	18,645
7715	6573	6570	60		KING BLVD	THREE CROWNS DR	KING BLVD	4	Local	1	Asphalt	24	1,752	234	4,906	0	0	0	0	Zone 1	10	1,506,396	59	14	51	1	**8920**	8920 - KING BLVD	7	6,995	21,709
4724	6574	6570	65		KING BLVD	KING BLVD	THREE CROWNS DR	4	Local	1	Asphalt	24	1,779	237	4,981	0	0	0	0	Zone 1	10	1,506,396	59	14	51	1	**8900**	8900 - KING BLVD	5	6,577	18,645
4798	6619	6570	70		KING BLVD	S POPLAR ST	KING BLVD	4	Local	1	Asphalt	49	248	68	1,418	0	0	0	0	Zone 1	10	1,506,396	59	14	51	1	**8920**	8920 - KING BLVD	7	6,995	21,709
3122	3316	6580	10		KING SALMON DR	WHISPERING SPRINGS RD	CUL-DE-SAC	4	Local	1	Asphalt	38	574	121	2,547	0	0	0	0	Zone 1	10	1,506,396	59	14	51	1	**8940**	8940 - WHISPERING SPRINGS RD + Others	7	2,005	8,734
1346	644	6590	10		KINGSBORO RD	CUL-DE-SAC	RIDGECREST DR	4	Local	1	Asphalt	30	372	62	1,302	0	0	0	0	Zone 1	10	1,506,396	59	14	51	1	**8960**	8960 - KINGSBORO RD + Others	6	1,604	6,064
1345	643	6590	15		KINGSBORO RD	KINGSBORO RD	CUL-DE-SAC	4	Local	1	Asphalt	48	130	35	726	0	0	0	0	Zone 1	10	1,506,396	59	14	51	1	**8960**	8960 - KINGSBORO RD + Others	6	1,604	6,064
1344	642	6590	20		KINGSBORO RD	SARATOGA RD	CUL-DE-SAC	4	Local	1	Asphalt	31	345	59	1,248	0	0	0	0	Zone 1	10	1,506,396	59	14	51	1	**8960**	8960 - KINGSBORO RD + Others	6	1,604	6,064
2944	3048	6600	10		KINGSBORO RD	CUL-DE-SAC	SARATOGA RD	4	Local	1	Asphalt	32	294	52	1,098	0	0	0	0	Zone 1	10	1,506,396	59	14	51	1	**8960**	8960 - KINGSBORO RD + Others	6	1,604	6,064
2942	3046	6600	15		KINGSBORO RD	KINGSBORO RD	CUL-DE-SAC	4	Local	1	Asphalt	32	129	23	482	0	0	0	0	Zone 1	10	1,506,396	59	14	51	1	**8960**	8960 - KINGSBORO RD + Others	6	1,604	6,064
2941	3045	6600	20		KINGSBORO RD	KNOLLWOOD DR	CUL-DE-SAC	4	Local	1	Asphalt	31	334	58	1,208	0	0	0	0	Zone 1	10	1,506,396	59	14	51	1	**8960**	8960 - KINGSBORO RD + Others	6	1,604	6,064
2931	3035	6610	10		KINGSBORO RD	MARIPOSA BLVD	KNOLLWOOD DR	4	Local	1	Asphalt	31	549	95	1,986	0	0	0	0	Zone 1	10	1,506,396	59	14	51	1	**2500**	2500 - MARIPOSA BLVD + Others	6	2,317	9,087
2857	2927	6630	10		KINGSBURY DR	E 24TH ST	CITY BOUNDARY	3	Collector	1	Asphalt	34	134	25	532	0	0	0	0	Zone 1	10	1,506,396	59	14	51	1	**3840**	3840 - COUNTRY CLUB RD + Others	3	2,952	9,390
3139	3348	6630	20		KINGSBURY DR	E 21ST ST	E 24TH ST	3	Collector	1	Asphalt	34	830	157	3,292	0	0	0	0	Zone 1	10	1,506,396	59	14	51	1	**3840**	3840 - COUNTRY CLUB RD + Others	3	2,952	9,390
5734	3104	6640	10		KINGSBURY DR	E 19TH ST	E 21ST ST	3	Collector	1	Asphalt	46	1,004	257	5,388	0	0	0	0	Zone 1	10	1,506,396	59	14	51	1	**5120**	5120 - 15TH ST + Others	14	5,282	28,355
5723	2883	6640	20		KINGSBURY DR	E 18TH ST	E 19TH ST	3	Collector	1	Asphalt	47	265	69	1,453	0	0	0	0	Zone 1	10	1,506,396	59	14	51	1	**5120**	5120 - 15TH ST + Others	14	5,282	28,355
2800	2836	6640	30		KINGSBURY DR	KINGSBURY DR	E 18TH ST	3	Collector	1	Asphalt	47	341	89	1,870	0	0	0	0	Zone 1	10	1,506,396	59	14	51	1	**5120**	5120 - 15TH ST + Others	14	5,282	28,355
2774	2801	6640	40		KINGSBURY DR	LINDA VISTA DR	KINGSBURY DR	3	Collector	1	Asphalt	48	339	90	1,898	0	0	0	0	Zone 1	10	1,506,396	59	14	51	1	**5120**	5120 - 15TH ST + Others	14	5,282	28,355
2303	2180	6650	10		KINGSBURY DR	KINGSBURY DR	CUL-DE-SAC	4	Local	1	Asphalt	50	204	57	1,197	0	0	0	0	Zone 1	10	1,506,396	59	14	51	1	**5300**	5300 - SHERWOOD CIR + Others	7	3,852	15,728
2716	2734	6670	10		KINGSBURY DR	KINGSBURY DR	LINDA VISTA DR	3	Collector	1	Asphalt	50	330	92	1,925	0	0	0	0	Zone 1	10	1,506,396	59	14	51	1	**5120**	5120 - 15TH ST + Others	14	5,282	28,355
2720	2738	6680	10		KINGSBURY DR	KINGSBURY DR	LINDA VISTA DR	4	Local	1	Asphalt	46	199	51	1,063	0	0	0	0	Zone 1	10	1,506,396	59	14	51	1	**8980**	8980 - LINDA VISTA DR + Others	3	1,016	4,561
2665	2668	6700	10		KINGSBURY DR	E 15TH ST	KINGSBURY DR	3	Collector	1	Asphalt	48	197	53	1,103	0	0	0	0	Zone 1	10	1,506,396	59	14	51	1	**5120**	5120 - 15TH ST + Others	14	5,282	28,355
2685	2691	6710	10		KINGSBURY DR	KINGSBURY DR	CUL-DE-SAC	4	Local	1	Asphalt	46	198	50	1,058	0	0	0	0	Zone 1	10	1,506,396	59	14	51	1	**9000**	9000 - KINGSBURY DR + Others	5	5,111	19,828
2620	2603	6720	10		KINGSBURY DR	E 12TH ST	E 15TH ST	4	Local	1	Asphalt	32	1,239	220	4,626	0	0	0	0	Zone 1	10	1,506,396	59	14	51	1	**9000**	9000 - KINGSBURY DR + Others	5	5,111	19,828
3546	4095	6730	10		KINGSTON	ALPINE DR	S POPLAR ST	4	Local	1	Asphalt	33	277	51	1,066	0	0	0	0	Zone 1	10	1,506,396	59	14	51	1	**1120**	1120 - ALPINE DR + Others	7	3,596	14,014
3269	3569	6740	10		KINZIE CREEK PL	VILLAGE DR	CUL-DE-SAC	4	Local	1	Asphalt	39	495	108	2,268	0	0	0	0	Zone 1	10	1,506,396	59	14	51	1	**8440**	8440 - KINZIE CREEK PL + Others	4	1,378	6,306
1944	1637	6750	10		KIRK AVE	PARK AVE	S KIMBALL ST	4	Local	1	Asphalt	40	334	74	1,559	0	0	0	0	Zone 1	10	1,506,396	59	14	51	1	**6560**	6560 - PARK AVE + Others	6	2,295	10,051
1963	1665	6750	20		KIRK AVE	PARK AVE	GRANT AVE	4	Local	1	Asphalt	43	371	89	1,861	0	0	0	0	Zone 1	10	1,506,396	59	14	51	1	**1540**	1540 - GRANT AVE + Others	7	2,449	9,664
2026	1757	6750	30		KIRK AVE	GRANT AVE	LINCOLN AVE	4	Local	1	Asphalt	45	369	92	1,937	0	0	0	0	Zone 1	10	1,506,396	59	14	51	1	**9020**	9020 - LINCOLN AVE + Others	4	1,782	7,883
1506	943	6750	40		KIRK AVE	LINCOLN AVE	OAKCREST AVE	4	Local	1	Asphalt	44	370	90	1,899	0	0	0	0	Zone 1	10	1,506,396	59	14	51	1	**2320**	2320 - OAKCREST AVE + Others	8	2,824	11,723
2107	1885	6750	50		KIRK AVE	OAKCREST AVE	DEAD END	4	Local	1	Asphalt	30	182	30	637	0	0	0	0	Zone 1	10	1,506,396	59	14	51	1	**1540**	1540 - GRANT AVE + Others	7	2,449	9,664
2845	2912	6760	10		KIT CARSON AVE	FLEETWOOD PL	CY AVE	4	Local	1	Asphalt	34	262	49	1,039	0	0	0	0	Zone 1	10	1,506,396	59	14	51	1	**7880**	7880 - KIT CARSON AVE + Others	3	1,699	6,743
2969	3083	6760	20		KIT CARSON AVE	BELLAIRE DR	FLEETWOOD PL	4	Local	1	Asphalt	32	855	152	3,192	0	0	0	0	Zone 1	10	1,506,396	59	14	51	1	**7880**	7880 - KIT CARSON AVE + Others	3	1,699	6,743
1328	621	6760	30		KIT CARSON AVE	DESMET DR	BELLAIRE DR	4	Local	1	Asphalt	31	816	141	2,951	0	0	0	0	Zone 1	10	1,506,396	59	14	51	1	**3980**	3980 - CUSTER AVE + Others	6	2,934	11,135
2560	2530	6760	40		KIT CARSON AVE	COULTER DR	DESMET DR	4	Local	1	Asphalt	30	827	138	2,895	0	0	0	0	Zone 1	10	1,506,396	59	14	51	1	**1840**	1840 - JIM BRIDGER AVE + Others	14	6,984	25,624
3374	3737	6770	10		KNOLLWOOD DR	BRENTWOOD DR	BROOKVIEW DR	4	Local	1	Asphalt	31	250	43	904	0	0	0	0	Zone 1	10	1,506,396	59	14	51	1	**9100**	9100 - KNOLLWOOD DR + Others	5	1,413	5,284
1354	654	6770	20		KNOLLWOOD DR	KINGSBORO DR	BRENTWOOD DR	4	Local	1	Asphalt	33	250	46	963	0	0	0	0	Zone 1	10	1,506,396	59	14	51	1	**9100**	9100 - KNOLLWOOD DR + Others	5	1,413	5,284
2932	3036	6770	30		KNOLLWOOD DR	MARIPOSA BLVD	KINGSBORO DR	4	Local	1	Asphalt	33	338	62	1,301	0	0	0	0	Zone 1	10	1,506,396	59	14	51	1	**9100**	9100 - KNOLLWOOD DR + Others	5	1,413	5,284
3296	3610	6770	40		KNOLLWOOD DR	W ODELL AVE	MARIPOSA BLVD	4	Local	1	Asphalt	33	305	56	1,174	0	0	0	0	Zone 1	10	1,506,396	59	14	51	1	**9120**	9120 - MARIPOSA BLVD + Others	5	1,705	7,353
3278	3586	6770	50		KNOLLWOOD DR	SUMMIT DR	W ODELL AVE	4	Local	1	Asphalt	34	244	46	968	0	0	0	0	Zone 1	10	1,506,396	59	14	51	1	**9040**	9040 - ODELL AVE + Others	6	2,140	8,128
4626	3565	6770	60		KNOLLWOOD DR	W 29TH ST	SUMMIT DR	4	Local	1	Asphalt	32	416	74	1,553	0	0	0	0	Zone 1	10	1,506,396	59	14	51	1	**9060**	9060 - NAVARRE RD + Others	4	1,531	5,860
4627	3475	6770	70		KNOLLWOOD DR	W 27TH ST	W 29TH ST	4	Local	1	Asphalt	41	613	140	2,932	0	0	0	0	Zone 1	10	1,506,396	59	14	51	1	**9080**	9080 - KNOLLWOOD DR + Others	3	1,630	6,729
3210	3455	6770	80		KNOLLWOOD DR	W 25TH ST	W 27TH ST	4	Local	1	Asphalt	32	769	137	2,871	0	0	0	0	Zone 1	10	1,506,396	59	14	51	1	**9080**	9080 - KNOLLWOOD DR + Others	3	1,630	6,729
3604	4182	6780	10		KODIAK	OTTER	FOX	4	Local	1	Asphalt	30	602	100	2,107	0	0	0	0	Zone 1	10	1,506,396	59	14	51	1	**3060**	3060 - OTTER + Others	4	2,118	7,414
8735	250017	6790	10		KRAFT LOOP	ENGLISH AVE	ENGLISH AVE	4	Local	1	Asphalt	29	1,222	197	4,134	0	0	0	0	Zone 1	10	1,506,396	59	14	51	1	**7580**	7580 - ENGLISH AVE + Others	5	5,001	17,806
1428	791	5060	10	E	L ST	N CENTER ST	N WOLCOTT ST	4	Local	1	Asphalt	33	380	70	1,463	0	0	0	0	Zone 1	10	1,506,396	59	14	51	1	**7400**	7400 - L ST + Others	5	2,215	9,248
1426	789	5060	20	E	L ST	N WOLCOTT ST	N DURBIN ST	4	Local	1	Asphalt	34	389	73	1,543	0	0	0	0	Zone 1	10	1,506,396	59	14	51	1	**7400**	7400 - L ST + Others	5	2,215	9,248
1424	786	5060	30	E	L ST	N DURBIN ST	N BEECH ST	4	Local	1	Asphalt	33	365	67	1,405	0	0	0	0	Zone 1	10	1,506,396	59	14	51	1	**7120**	7120 - ST JOHN ST + Others	10	5,045	19,357
1422	784	5060	40	E	L ST	N BEECH ST	N KIMBALL ST	4	Local	1	Asphalt	37	392	81	1,692	0	0	0	0	Zone 1	10	1,506,396	59	14	51	1	**7360**	7360 - L ST + Others	6	1,810	7,663
1420	782	5060	50	E	L ST	N KIMBALL ST	N PARK ST	4	Local	1	Asphalt	32	373	66	1,393	0	0	0	0	Zone 1	10	1,506,396	59	14	51	1	**7360**	7360 - L ST + Others	6	1,810	7,663
1418	780	5060	60	E	L ST	N PARK ST	N GRANT ST	4	Local	1	Asphalt	32	196	35	732	0	0	0	0	Zone 1	10	1,506,396	59	14	51	1	**7320**	7320 - KIMBALL ST + Others	8	3,944	14,219

City of Casper, WY
Street Inventory and Condition Summarry - Sorted by Street Name

GISID	Agency ID	Street Number	Block Number	Street Prefix	On Street	From Street	To Street	FunCL Code	FunCL	Pavetype Code	Pavetype	Pavement Width (ft)	Pavement Length (ft)	Add Area (yd2)	Pavement Area (yd2)	Project Current PCI	Project Condition Rating	Project Strength Code	Project FunCl Code	Project Pavetype Code
1715	1270	10920	20	S	KENWOOD ST	E 12TH ST	FARNUM ST	4	Local	1	Asphalt	33	655	120	2,522	**53**	Fair	2	4	1
1854	1497	10930	10	S	KENWOOD ST	E 3RD ST	E 4TH ST	4	Local	1	Asphalt	41	370	84	1,770	**60**	Good	2	4	1
1817	1434	10930	20	S	KENWOOD ST	E 2ND ST	E 3RD ST	4	Local	1	Asphalt	42	500	117	2,450	**84**	V Good	2	4	1
1746	1323	10940	10	S	KENWOOD ST	E 1ST ST	E 2ND ST	4	Local	1	Asphalt	42	499	116	2,445	**46**	Marginal	2	4	1
1514	951	6550	10		KERRY DR	BRETTON DR	CUL-DE-SAC	4	Local	1	Asphalt	43	328	77	1,627	**36**	Poor	2	4	1
4941	6652	6560	10		KESTREL CT	LENNOX AVE	CUL-DE-SAC	4	Local	1	Asphalt	39	226	48	1,017	**71**	V Good	2	4	1
1085	179	8010	10	N	KIMBALL ST	E 1ST ST	E A ST	3	Collector	1	Asphalt	40	500	111	2,333	**28**	Poor	2	3	1
1374	698	8020	10	N	KIMBALL ST	E A ST	E C ST	4	Local	1	Asphalt	43	809	193	4,058	**33**	Poor	2	4	1
1468	864	8030	10	N	KIMBALL ST	E F ST	E H ST	4	Local	1	Asphalt	32	688	122	2,569	**67**	Good	2	4	1
1459	853	8030	20	N	KIMBALL ST	E H ST	E K ST	4	Local	1	Asphalt	32	667	119	2,490	**67**	Good	2	4	1
1392	731	8040	10	N	KIMBALL ST	E K ST	E L ST	4	Local	1	Asphalt	49	477	130	2,727	**34**	Poor	2	4	1
1421	783	8040	20	N	KIMBALL ST	E L ST	E M ST	4	Local	1	Asphalt	47	305	80	1,672	**34**	Poor	2	4	1
5682	447	8040	30	N	KIMBALL ST	E M ST	E M ST	4	Local	1	Asphalt	48	180	48	1,008	**34**	Poor	2	4	1
1382	709	10950	10	S	KIMBALL ST	E 5TH ST	E 6TH ST	4	Local	1	Asphalt	32	427	76	1,594	**52**	Fair	3	4	1
1884	1545	10970	10	S	KIMBALL ST	E 4TH ST	E 5TH ST	3	Collector	1	Asphalt	43	370	88	1,856	**71**	V Good	2	3	1
8353	1467	10970	20	S	KIMBALL ST	S KIMBALL ST	E 4TH ST	3	Collector	1	Asphalt	41	316	72	1,512	**71**	V Good	2	3	1
9245	3000006	10970	30	S	KIMBALL ST	S KIMBALL ST	E 3RD ST	3	Collector	1	Asphalt	30	116	19	406	**71**	V Good	2	3	1
9248	3000005	10990	10	S	KIMBALL ST	E COLLINS DR	S KIMBALL ST	2	Minor Arterial	1	Asphalt	21	52	6	127	**48**	Marginal	2	2	1
6475	186	10990	20	S	KIMBALL ST	E 2ND ST	E COLLINS DR	2	Minor Arterial	1	Asphalt	54	302	91	1,903	**48**	Marginal	2	2	1
1734	1304	11010	10	S	KIMBALL ST	E 1ST ST	E YELLOWSTONE HWY	3	Collector	1	Asphalt	41	429	98	2,052	**28**	Poor	2	3	1
7712	6569	6570	10		KING BLVD	KING BLVD	W 13TH ST	4	Local	1	Asphalt	50	280	78	1,633	**81**	V Good	2	4	1
7713	3970	6570	20		KING BLVD	KING BLVD	KING BLVD EAST BOUND	4	Local	1	Asphalt	25	2,294	319	6,691	**81**	V Good	2	4	1
7752	6618	6570	25		KING BLVD	KING BLVD WEST BOUND	KING BLVD	4	Local	1	Asphalt	25	2,388	332	6,965	**84**	V Good	2	4	1
4722	6570	6570	30		KING BLVD	KING BLVD EAST BOUND	KING BLVD EAST BOUND	4	Local	1	Asphalt	25	1,390	193	4,054	**81**	V Good	2	4	1
4727	6577	6570	35		KING BLVD	KING BLVD WEST BOUND	KING BLVD WEST BOUND	4	Local	1	Asphalt	24	1,412	188	3,954	**84**	V Good	2	4	1
4723	6571	6570	40		KING BLVD	KING BLVD EST BOUND	THREE CROWNS DR	4	Local	1	Asphalt	25	431	60	1,257	**81**	V Good	2	4	1
4726	6576	6570	45		KING BLVD	KING BLVD WEST BOUND	KING BLVD WEST BOUND	4	Local	1	Asphalt	23	419	54	1,124	**84**	V Good	2	4	1
7714	6572	6570	50		KING BLVD	THREE CROWNS DR	THREE CROWNS DR	4	Local	1	Asphalt	25	600	83	1,750	**81**	V Good	2	4	1
4725	6575	6570	55		KING BLVD	KING BLVD WEST BOUND	KING BLVD WEST BOUND	4	Local	1	Asphalt	24	579	77	1,621	**84**	V Good	2	4	1
7715	6573	6570	60		KING BLVD	THREE CROWNS DR	KING BLVD	4	Local	1	Asphalt	24	1,752	234	4,906	**81**	V Good	2	4	1
4724	6574	6570	65		KING BLVD	KING BLVD	THREE CROWNS DR	4	Local	1	Asphalt	24	1,779	237	4,981	**84**	V Good	2	4	1
4798	6619	6570	70		KING BLVD	S POPLAR ST	KING BLVD	4	Local	1	Asphalt	49	248	68	1,418	**81**	V Good	2	4	1
3122	3316	6580	10		KING SALMON DR	WHISPERING SPRINGS RD	CUL-DE-SAC	4	Local	1	Asphalt	38	574	121	2,547	**59**	Fair	3	4	1
1346	644	6590	10		KINGSBORO RD	CUL-DE-SAC	RIDGECREST DR	4	Local	1	Asphalt	30	372	62	1,302	**41**	Marginal	2	4	1
1345	643	6590	15		KINGSBORO RD	KINGSBORO RD	CUL-DE-SAC	4	Local	1	Asphalt	48	130	35	726	**41**	Marginal	2	4	1
1344	642	6590	20		KINGSBORO RD	SARATOGA RD	CUL-DE-SAC	4	Local	1	Asphalt	31	345	59	1,248	**41**	Marginal	2	4	1
2944	3048	6600	10		KINGSBORO RD	CUL-DE-SAC	SARATOGA RD	4	Local	1	Asphalt	32	294	52	1,098	**41**	Marginal	2	4	1
2942	3046	6600	15		KINGSBORO RD	KINGSBORO RD	CUL-DE-SAC	4	Local	1	Asphalt	32	129	23	482	**41**	Marginal	2	4	1
2941	3045	6600	20		KINGSBORO RD	KNOLLWOOD DR	CUL-DE-SAC	4	Local	1	Asphalt	31	334	58	1,208	**41**	Marginal	2	4	1
2931	3035	6610	10		KINGSBORO RD	MARIPOSA BLVD	KNOLLWOOD DR	4	Local	1	Asphalt	31	549	95	1,986	**44**	Marginal	2	4	1
2857	2927	6630	10		KINGSBURY DR	E 24TH ST	CITY BOUNDARY	3	Collector	1	Asphalt	34	134	25	532	**84**	V Good	2	3	1
3139	3348	6630	20		KINGSBURY DR	E 21ST ST	E 24TH ST	3	Collector	1	Asphalt	34	830	157	3,292	**84**	V Good	2	3	1
5734	3104	6640	10		KINGSBURY DR	E 19TH ST	E 21ST ST	3	Collector	1	Asphalt	46	1,004	257	5,388	**82**	V Good	2	3	1
5723	2883	6640	20		KINGSBURY DR	E 18TH ST	E 19TH ST	3	Collector	1	Asphalt	47	265	69	1,453	**82**	V Good	2	3	1
2800	2836	6640	30		KINGSBURY DR	KINGSBURY DR	E 18TH ST	3	Collector	1	Asphalt	47	341	89	1,870	**82**	V Good	2	3	1
2774	2801	6640	40		KINGSBURY DR	LINDA VISTA DR	KINGSBURY DR	3	Collector	1	Asphalt	48	339	90	1,898	**82**	V Good	2	3	1
2303	2180	6650	10		KINGSBURY DR	KINGSBURY DR	CUL-DE-SAC	4	Local	1	Asphalt	50	204	57	1,197	**57**	Fair	2	4	1
2716	2734	6670	10		KINGSBURY DR	KINGSBURY DR	LINDA VISTA DR	3	Collector	1	Asphalt	50	330	92	1,925	**82**	V Good	2	3	1
2720	2738	6680	10		KINGSBURY DR	KINGSBURY DR	LINDA VISTA DR	4	Local	1	Asphalt	46	199	51	1,063	**44**	Marginal	2	4	1
2665	2668	6700	10		KINGSBURY DR	E 15TH ST	KINGSBURY DR	3	Collector	1	Asphalt	48	197	53	1,103	**82**	V Good	2	3	1
2685	2691	6710	10		KINGSBURY DR	KINGSBURY DR	CUL-DE-SAC	4	Local	1	Asphalt	46	198	50	1,058	**67**	Good	2	4	1
2620	2603	6720	10		KINGSBURY DR	E 12TH ST	E 15TH ST	4	Local	1	Asphalt	32	1,239	220	4,626	**67**	Good	2	4	1
3546	4095	6730	10		KINGSTON	ALPINE DR	S POPLAR ST	4	Local	1	Asphalt	33	277	51	1,066	**68**	Good	2	4	1
3269	3569	6740	10		KINZIE CREEK PL	VILLAGE DR	CUL-DE-SAC	4	Local	1	Asphalt	39	495	108	2,268	**51**	Fair	2	4	1
1944	1637	6750	10		KIRK AVE	PARK AVE	S KIMBALL ST	4	Local	1	Asphalt	40	334	74	1,559	**52**	Fair	3	4	1
1963	1665	6750	20		KIRK AVE	PARK AVE	GRANT AVE	4	Local	1	Asphalt	43	371	89	1,861	**66**	Good	2	4	1
2026	1757	6750	30		KIRK AVE	GRANT AVE	LINCOLN AVE	4	Local	1	Asphalt	45	369	92	1,937	**43**	Marginal	3	4	1
1506	943	6750	40		KIRK AVE	LINCOLN AVE	OAKCREST AVE	4	Local	1	Asphalt	44	370	90	1,899	**54**	Fair	3	4	1
2107	1885	6750	50		KIRK AVE	OAKCREST AVE	DEAD END	4	Local	1	Asphalt	30	182	30	637	**66**	Good	2	4	1
2845	2912	6760	10		KIT CARSON AVE	FLEETWOOD PL	CY AVE	4	Local	1	Asphalt	34	262	49	1,039	**32**	Poor	2	4	1
2969	3083	6760	20		KIT CARSON AVE	BELLAIRE DR	FLEETWOOD PL	4	Local	1	Asphalt	32	855	152	3,192	**32**	Poor	2	4	1
1328	621	6760	30		KIT CARSON AVE	DESMET DR	BELLAIRE DR	4	Local	1	Asphalt	31	816	141	2,951	**50**	Fair	2	4	1
2560	2530	6760	40		KIT CARSON AVE	COULTER DR	DESMET DR	4	Local	1	Asphalt	30	827	138	2,895	**69**	Good	2	4	1
3374	3737	6770	10		KNOLLWOOD DR	BRENTWOOD DR	BROOKVIEW DR	4	Local	1	Asphalt	31	250	43	904	**62**	Good	2	4	1
1354	654	6770	20		KNOLLWOOD DR	KINGSBORO DR	BRENTWOOD DR	4	Local	1	Asphalt	33	250	46	963	**62**	Good	2	4	1
2932	3036	6770	30		KNOLLWOOD DR	MARIPOSA BLVD	KINGSBORO DR	4	Local	1	Asphalt	33	338	62	1,301	**62**	Good	2	4	1
3296	3610	6770	40		KNOLLWOOD DR	W ODELL AVE	MARIPOSA BLVD	4	Local	1	Asphalt	33	305	56	1,174	**42**	Marginal	2	4	1
3278	3586	6770	50		KNOLLWOOD DR	SUMMIT DR	W ODELL AVE	4	Local	1	Asphalt	34	244	46	968	**47**	Marginal	2	4	1
4626	3565	6770	60		KNOLLWOOD DR	W 29TH ST	SUMMIT DR	4	Local	1	Asphalt	32	416	74	1,553	**40**	Marginal	2	4	1
4627	3475	6770	70		KNOLLWOOD DR	W 27TH ST	W 29TH ST	4	Local	1	Asphalt	41	613	140	2,932	**40**	Marginal	2	4	1
3210	3455	6770	80		KNOLLWOOD DR	W 25TH ST	W 27TH ST	4	Local	1	Asphalt	32	769	137	2,871	**40**	Marginal	2	4	1
3604	4182	6780	10		KODIAK	OTTER	FOX	4	Local	1	Asphalt	30	602	100	2,107	**61**	Good	2	4	1
8735	250017	6790	10		KRAFT LOOP	ENGLISH AVE	ENGLISH AVE	4	Local	1	Asphalt	29	1,222	197	4,134	**82**	V Good	2	4	1
1428	791	5060	10	E	L ST	N CENTER ST	N WOLCOTT ST	4	Local	1	Asphalt	33	380	70	1,463	**54**	Fair	2	4	1
1426	789	5060	20	E	L ST	N WOLCOTT ST	N DURBIN ST	4	Local	1	Asphalt	34	389	73	1,543	**54**	Fair	2	4	1
1424	786	5060	30	E	L ST	N DURBIN ST	N BEECH ST	4	Local	1	Asphalt	33	365	67	1,405	**76**	V Good	2	4	1
1422	784	5060	40	E	L ST	N BEECH ST	N KIMBALL ST	4	Local	1	Asphalt	37	392	81	1,692	**42**	Marginal	2	4	1
1420	782	5060	50	E	L ST	N KIMBALL ST	N PARK ST	4	Local	1	Asphalt	32	373	66	1,393	**42**	Marginal	2	4	1
1418	780	5060	60	E	L ST	N PARK ST	N GRANT ST	4	Local	1	Asphalt	32	196	35	732	**67**	Good	2	4	1

City of Casper, WY
Street Inventory and Condition Summarry - Sorted by Street Name

IMS Easy Street Analysis

GISID	Agency ID	Street Number	Block Number	Street Prefix	On Street	From Street	To Street	FunCL Code	FunCL	Pavetype Code	Pavetype	Pavement Width (ft)	Pavement Length (ft)	Add Area (yd2)	Pavement Area (yd2)	**Condition Summary**											**Condition Details**													
																Surface Distress Index (SDI)	Roughness Index (RI)	Structural Index (SI)	Pavement Cndtn Index (PCI)	Strength Rating	Condition Rating	Load Assoc Distress Deducts (LADD)	Non-Load Distress Deducts (NLAD)	PCI Override (OPCI)	OPCI Date	Current Segment PCI (CPCI)	Segment IRI (mm/m)	Deflection Results	Rutting (ACP Only)	L&T Cracking / Linear Crk	Alligator Cracking Divided Slab / Blow Up	Map Crk / Crnr Brk / D Crk	Edge Cracking Joint Spall / Joint Sealant	Distortions / Faulting	Bleeding / Polished Agg	Raveling / Scaling / CAL	Patches / Potholes
1262	518	5070	10	E	L ST	ST MARY ST	N MCKINLEY ST	4	Local	1	Asphalt	30	263	44	921	86	56	60	**76**	Mod	V Good	0	14		**76**	4.7	0	10.0	8.7	10.0	10.0	10.0	10.0	9.8	9.5	10.0
1261	517	5070	20	E	L ST	N MCKINLEY ST	N JACKSON ST	4	Local	1	Asphalt	28	264	41	862	93	62	60	**83**	Mod	V Good	0	7		**82**	3.9	0	10.0	9.6	10.0	10.0	10.0	10.0	9.7	9.6	10.0
6570	799	14620	10	W	L ST	PRIVATE DR	PRIVATE DR	4	Local	1	Asphalt	34	51	10	202	53	53	30	**53**	Weak	Fair	45	2		**52**	5.1	0	10.0	9.8	8.2	10.0	10.0	7.5	10.0	9.9	8.8
6569	797	14620	20	W	L ST	N DAVID ST	PRIVATE DR	4	Local	1	Asphalt	33	104	19	400	79	51	80	**70**	Strng	Good	0	21		**69**	5.5	0	10.0	7.7	10.0	10.0	10.0	10.0	10.0	9.5	10.0
1429	794	14620	30	W	L ST	N CENTER ST	N DAVID ST	4	Local	1	Asphalt	35	381	74	1,556	76	64	60	**72**	Mod	V Good	11	13		**72**	3.7	0	10.0	8.7	8.9	10.0	10.0	10.0	10.0	9.6	10.0
3507	4006	6800	10		LA HACIENDA	CUL-DE-SAC	S OAK ST	4	Local	1	Asphalt	29	469	76	1,587	69	41	80	**60**	Strng	Fair	3	28		**59**	7.2	0	10.0	7.3	9.7	10.0	10.0	10.0	10.0	8.9	10.0
3569	4130	6810	10		LAKE RD	S OAK ST	DEAD END	4	Local	1	Asphalt	35	180	35	735	76	46	80	**66**	Strng	Good	6	18		**66**	6.2	0	10.0	8.6	9.4	10.0	10.0	10.0	10.0	8.8	10.0
3576	4142	6810	20		LAKE RD	DEER RUN	S OAK ST	4	Local	1	Asphalt	38	431	91	1,911	42	59	60	**48**	Mod	Marginal	42	16		**47**	4.3	0	9.4	8.2	7.2	10.0	10.0	10.0	10.0	9.7	9.0
3567	4128	6810	30		LAKE RD	S CENTER ST	DEER RUN	4	Local	1	Asphalt	37	824	169	3,557	50	69	60	**56**	Mod	Fair	30	20		**56**	3.2	0	9.7	8.0	7.4	10.0	10.0	10.0	10.0	9.3	9.8
7739	6179	6830	10		LANDMARK DR	CAEDA DR	BLACKMORE RD	3	Collector	1	Asphalt	47	713	186	3,910	91	79	60	**87**	Mod	Excellent	0	9		**87**	2.4	0	10.0	9.1	10.0	10.0	10.0	10.0	10.0	9.6	10.0
8999	250120	6830	20		LANDMARK DR	CAEDA DR	BLACKMORE RD	3	Collector	1	Asphalt	47	346	90	1,897	89	91	60	**90**	Mod	Excellent	0	11		**89**	1.7	0	10.0	9.0	10.0	10.0	10.0	10.0	10.0	9.5	10.0
7738	6594	6830	30		LANDMARK DR	E 2ND ST	CAEDA DR	3	Collector	1	Asphalt	41	1,292	294	6,180	90	91	60	**90**	Mod	Excellent	1	9		**90**	1.7	0	10.0	9.2	10.0	10.0	10.0	9.9	10.0	9.5	10.0
4937	6646	6850	10		LANNER ST	FALCON CREST BLVD	E 26TH ST	4	Local	1	Asphalt	29	432	70	1,462	65	48	60	**59**	Mod	Fair	31	3		**59**	5.8	0	8.9	9.8	9.6	10.0	10.0	9.8	10.0	9.7	8.1
3077	3258	6860	10		LARAMIE AVE	CASPER ST	WINDSOR PL	4	Local	1	Asphalt	30	417	70	1,460	94	83	60	**90**	Mod	Excellent	0	6		**90**	2.1	0	10.0	9.2	10.0	10.0	10.0	10.0	10.0	10.0	10.0
1341	638	6860	20		LARAMIE AVE	IMPERIAL	CASPER ST	4	Local	1	Asphalt	30	368	61	1,288	90	58	60	**79**	Mod	V Good	0	10		**79**	4.4	0	10.0	8.7	10.0	10.0	10.0	10.0	10.0	10.0	10.0
2802	2838	6860	30		LARAMIE AVE	BELLAIRE DR	IMPERIAL	4	Local	1	Asphalt	30	696	116	2,436	77	52	60	**69**	Mod	Good	16	8		**68**	5.3	0	10.0	9.1	9.2	10.0	10.0	10.0	10.0	9.9	9.0
2875	2953	6860	40		LARAMIE AVE	DESMET DR	BELLAIRE DR	4	Local	1	Asphalt	30	966	161	3,381	92	68	60	**84**	Mod	V Good	0	8		**84**	3.4	0	10.0	9.6	10.0	10.0	10.0	10.0	10.0	9.1	10.0
1612	1126	6870	10		LARK ST	E A ST	DEAD END	4	Local	1	Asphalt	34	646	122	2,562	70	65	80	**68**	Strng	Good	3	28		**68**	3.6	0	10.0	6.9	9.7	10.0	10.0	10.0	10.0	9.5	10.0
2632	2617	11030	10	S	LAUREL ST	W 13TH ST	W 15TH ST	4	Local	1	Asphalt	32	750	133	2,800	13	29	60	**18**	Mod	V Poor	65	22		**18**	10.1	0	8.4	8.8	6.6	10.0	10.0	10.0	10.0	7.7	8.0
1616	1130	6880	10		LEGION LN	WALSH DR	THELMA DR	4	Local	1	Asphalt	50	600	167	3,500	70	90	60	**77**	Mod	V Good	8	22		**76**	1.8	0	10.0	7.4	9.2	10.0	10.0	10.0	10.0	9.8	10.0
4390	6181	6880	20		LEGION LN	THELMA DR	HOSPITALITY LN	4	Local	1	Asphalt	45	518	130	2,720	71	85	60	**76**	Mod	V Good	0	29		**75**	2.0	0	10.0	6.6	10.0	10.0	10.0	10.0	10.0	9.7	10.0
5803	6139	6880	30		LEGION LN	THELMA DR	SE WYOMING BLVD	4	Local	1	Asphalt	46	547	140	2,936	76	69	60	**74**	Mod	V Good	8	16		**73**	3.2	0	10.0	8.1	9.5	10.0	10.0	10.0	10.0	9.8	9.6
4936	6645	6890	10		LENNOX AVE	FALCON CREST BLVD	E 26TH ST	4	Local	1	Asphalt	28	461	72	1,506	93	40	60	**75**	Mod	V Good	3	5		**75**	7.5	0	10.0	9.7	10.0	10.0	10.0	9.6	10.0	9.6	10.0
4940	6651	6890	20		LENNOX AVE	KESTREL CT	E 26TH ST	4	Local	1	Asphalt	28	251	39	820	91	39	60	**74**	Mod	V Good	3	6		**73**	7.7	0	10.0	9.6	10.0	10.0	10.0	9.6	10.0	9.5	10.0
4943	6650	6890	30		LENNOX AVE	SAKER CT	KESTREL CT	4	Local	1	Asphalt	31	241	42	872	73	33	60	**60**	Mod	Fair	25	2		**59**	9.1	0	8.9	10.0	10.0	10.0	10.0	10.0	10.0	9.6	8.2
4942	6649	6890	40		LENNOX AVE	RED TAIL ST	SAKER CT	4	Local	1	Asphalt	31	226	39	817	74	37	80	**62**	Strng	Good	13	12		**61**	8.0	0	9.5	8.8	10.0	10.0	10.0	9.7	10.0	9.6	9.2
4945	3406	6890	50		LENNOX AVE	E 24TH ST	RED TAIL ST	4	Local	1	Asphalt	35	267	52	1,090	74	37	60	**62**	Mod	Good	21	5		**61**	8.1	0	8.8	9.7	9.5	10.0	10.0	10.0	10.0	9.6	9.4
2817	2856	6890	60		LENNOX AVE	ALTA VISTA DR	E 24TH ST	4	Local	1	Asphalt	40	758	168	3,537	49	68	60	**55**	Mod	Fair	29	21		**55**	3.3	0	9.5	7.8	7.6	10.0	10.0	10.0	10.0	9.3	10.0
3140	3349	6890	70		LENNOX AVE	E 21ST ST	ALTA VISTA DR	4	Local	1	Asphalt	35	625	122	2,552	58	63	60	**60**	Mod	Fair	19	24		**59**	3.9	0	10.0	7.4	8.7	10.0	10.0	10.0	10.0	9.4	9.3
3058	3237	6900	10		LENNOX AVE	EASTBROOK AVE	E 21ST ST	4	Local	1	Asphalt	32	984	175	3,674	45	36	60	**42**	Mod	Marginal	35	20		**41**	8.3	0	9.6	7.7	7.6	10.0	10.0	9.7	10.0	9.7	9.4
2365	2268	6900	20		LENNOX AVE	AMHERST AVE	EASTBROOK AVE	4	Local	1	Asphalt	34	1,029	194	4,082	30	37	60	**32**	Mod	Poor	53	17		**32**	8.0	0	8.6	8.3	7.2	10.0	10.0	9.4	10.0	9.4	9.1
2563	2533	6900	30		LENNOX AVE	FAIRVIEW AVE	AMHERST AVE	4	Local	1	Asphalt	34	624	118	2,475	30	46	60	**35**	Mod	Poor	52	17		**35**	6.2	0	9.5	8.1	5.9	10.0	10.0	10.0	10.0	9.7	9.2
2635	2622	6900	40		LENNOX AVE	E 15TH ST	FAIRVIEW AVE	4	Local	1	Asphalt	34	639	121	2,535	35	43	60	**38**	Mod	Poor	41	25		**37**	6.7	0	10.0	7.1	6.4	10.0	10.0	10.0	10.0	9.7	9.4
1676	1216	8050	10	N	LENNOX ST	E 1ST ST	E A ST	4	Local	1	Asphalt	42	500	117	2,450	64	42	60	**57**	Mod	Fair	25	11		**56**	7.0	0	9.6	8.8	8.5	10.0	10.0	9.7	10.0	9.8	9.5
4761	1143	8050	20	N	LENNOX ST	E A ST	E YELLOWSTONE HWY	4	Local	1	Asphalt	37	934	192	4,032	50	50	60	**50**	Mod	Fair	36	15		**49**	5.5	0	9.6	8.3	8.1	10.0	10.0	10.0	10.0	9.8	8.4
1548	1025	8060	10	N	LENNOX ST	E YELLOWSTONE HWY	BURLINGTON AVE	4	Local	1	Asphalt	42	602	140	2,950	27	41	60	**32**	Mod	Poor	58	15		**31**	7.2	0	9.2	8.4	6.2	10.0	8.6	10.0	10.0	9.6	9.3
1847	1488	11040	10	S	LENNOX ST	E 3RD ST	E 4TH ST	4	Local	1	Asphalt	33	371	68	1,428	52	47	60	**50**	Mod	Fair	31	17		**50**	6.1	0	9.1	8.3	7.8	10.0	10.0	10.0	10.0	9.3	10.0
1813	1429	11040	20	S	LENNOX ST	E 2ND ST	E 3RD ST	4	Local	1	Asphalt	41	499	114	2,387	63	60	60	**62**	Mod	Good	19	18		**61**	4.1	0	10.0	8.0	8.1	10.0	10.0	10.0	10.0	9.6	10.0
1740	1317	11050	10	S	LENNOX ST	E 1ST ST	E 2ND ST	4	Local	1	Asphalt	42	500	117	2,450	70	51	60	**64**	Mod	Good	12	19		**63**	5.4	0	10.0	7.8	9.2	10.0	10.0	10.0	10.0	9.8	9.5
3174	3395	6910	10		LEXINGTON AVE	E 24TH ST	DEAD END	4	Local	1	Asphalt	36	139	28	584	48	37	80	**44**	Strng	Marginal	20	33		**44**	8.1	0	10.0	6.1	9.4	10.0	10.0	10.0	10.0	9.6	8.3
6900	3272	6910	20		LEXINGTON AVE	E 23RD ST	E 24TH ST	4	Local	1	Asphalt	38	456	96	2,022	38	42	60	**39**	Mod	Poor	41	21		**39**	6.9	0	8.7	7.6	8.3	10.0	10.0	10.0	10.0	9.7	8.5
4565	3288	6910	30		LEXINGTON AVE	S BEVERLY ST	E 23RD ST	4	Local	1	Asphalt	38	642	136	2,846	44	49	60	**46**	Mod	Marginal	31	25		**45**	5.7	0	9.3	7.1	8.6	10.0	10.0	9.9	10.0	9.7	8.8
6299	250098	6910	40		LEXINGTON AVE	S BEVERLY ST	EDDOPF AVE	4	Local	1	Asphalt	32	265	47	989	94	47	60	**78**	Mod	V Good	0	6		**78**	6.0	0	10.0	9.6	10.0	10.0	10.0	10.0	10.0	9.5	10.0
6298	250099	6910	50		LEXINGTON AVE	EDDOPF AVE	LEXINGTON AVE	4	Local	1	Asphalt	32	171	30	638	77	52	60	**69**	Mod	Good	19	4		**68**	5.3	0	8.0	9.8	10.0	10.0	10.0	10.0	10.0	9.5	10.0
6300	250100	6910	55		LEXINGTON AVE	LEXINGTON AVE	CUL DE SAC	4	Local	1	Asphalt	48	180	48	1,006	79	36	60	**65**	Mod	Good	15	6		**64**	8.2	0	8.4	10.0	10.0	10.0	10.0	10.0	10.0	9.0	10.0
6301	250101	6910	60		LEXINGTON AVE	LEXINGTON AVE	NEBRASKA AVE	4	Local	1	Asphalt	34	114	22	452	77	38	60	**64**	Mod	Good	18	5		**64**	7.9	0	10.0	9.6	10.0	10.0	10.0	10.0	10.0	9.6	7.8
3110	3300	6920	10		LILAC	JONQUIL	PETUNIA	4	Local	1	Asphalt	34	279	53	1,107	46	35	60	**42**	Mod	Marginal	41	13		**42**	8.5	0	8.9	8.8	7.3	10.0	10.0	10.0	10.0	9.4	9.6
3184	3408	6920	20		LILAC	PETUNIA	SAGEBRUSH	4	Local	1	Asphalt	33	557	102	2,144	51	36	60	**46**	Mod	Marginal	32	17		**45**	8.2	0	10.0	8.2	7.6	10.0	10.0	9.9	10.0	9.6	9.1
4700	3333	6920	30		LILAC	SAGEBRUSH	RIVERBEND RD	4	Local	1	Asphalt	31	279	48	1,009	55	46	60	**52**	Mod	Fair	26	19		**51**	6.3	0	10.0	7.8	8.3	10.0	10.0	8.7	10.0	9.7	10.0
3144	3353	6930	10		LILAC	RIVERBEND RD	PATHFINDER	4	Local	1	Asphalt	46	273	70	1,465	60	42	60	**54**	Mod	Fair	27	13		**53**	6.9	0	7.8	8.7	9.4	10.0	10.0	10.0	10.0	9.5	10.0
5737	3111	6930	20		LILAC	PATHFINDER	BEGONIA	4	Local	1	Asphalt	35	420	82	1,715	49	35	60	**44**	Mod	Marginal	33	17		**44**	8.5	0	8.2	8.2	8.4	10.0	10.0	10.0	10.0	9.5	10.0
1336	633	6930	30		LILAC	BEGONIA	BEGONIA	4	Local	1	Asphalt	38	988	209	4,380	56	50	60	**54**	Mod	Fair	28	17		**53**	5.5	0	10.0	8.4	8.2	10.0	10.0	10.0	10.0	9.3	8.8
1501	938	6940	10		LILLIAN LN	PINEVIEW PL	TRIGOOD DR	4	Local	1	Asphalt	31	322	55	1,165	68	54	60	**63**	Mod	Good	25	7		**63**	5.0	0	10.0	9.7	8.2	10.0	10.0	10.0	10.0	9.2	9.1
2282	2156	6950	10		LINCOLN AVE	MILTON AVE	E 11TH ST	4	Local	1	Asphalt	34	458	87	1,817	49	55	60	**51**	Mod	Fair	32	20		**50**	4.8	0	10.0	8.1	8.2	10.0	10.0	10.0	10.0	9.2	8.2
1303	590	6950	20		LINCOLN AVE	DIVINE AVE	MILTON AVE	4	Local	1	Asphalt	33	381	70	1,467	60	48	80	**56**	Strng	Fair	8	31		**56**	5.9	0	10.0	7.1	9.2	10.0	10.0	10.0	10.0	8.6	10.0
2139	1949	6950	30		LINCOLN AVE	LIND AVE	DIVINE AVE	4	Local	1	Asphalt	33	320	59	1,232	60	45	80	**55**	Strng	Fair	19	21		**55**	6.3	0	10.0	8.1	9.3	10.0	10.0	10.0	10.0	9.0	8.5
2116	1900	6950	40		LINCOLN AVE	KIRK AVE	LIND AVE	4	Local	1	Asphalt	33	377	69	1,451	62	53	80	**59**	Strng	Fair	10	28		**59**	5.0	0	10.0	7.2	9.0	10.0	10.0	10.0	10.0	8.9	10.0
2033	1772	6950	50		LINCOLN AVE	BADGER AVE	KIRK AVE	4	Local	1	Asphalt	33	432	79	1,663	48	45	80	**47**	Strng	Marginal	18	34		**46**	6.3	0	10.0	6.4	8.8	10.0	10.0	10.0	10.0	9.0	9.2
1954	1653	6950	60		LINCOLN AVE	E 5TH ST	BADGER AVE	4	Local	1	Asphalt	43	560	134	2,809	43	28	80	**38**	Strng	Poor	35	23		**38**	10.3	0	8.7	7.7	9.0	10.0	10.0	9.7	10.0	9.1	8.7
1669	1205	8070	10	N	LINCOLN ST	E YELLOWSTONE HWY	E A ST	4	Local	1	Asphalt	53	363	107	2,245	70	38	60	**59**	Mod	Fair	19	10		**59**	7.8	0	10.0	8.9	9.2	10.0	10.0	10.0	10.0	9.7	8.6
1637	1162	8080	10	N	LINCOLN ST	E A ST	E C ST	4	Local	1	Asphalt	43	809	193	4,058	37	40	60	**38**	Mod	Poor	42	22		**37**	7.4	0	9.0	7.8	8.7	10.0	10.0	10.0	10.0	9.2	7.6
1443	822	8090	10	N	LINCOLN ST	E F ST	E H ST	4	Local	1	Asphalt	35	694	135	2,834	77	75	60	**76**	Mod	V Good	10	13		**76**	2.7	0	9.5	9.0	10.0	10.0	10.0	10.0	9.3	9.6	9.4
1439	817	8090	20	N	LINCOLN ST	E H ST	E K ST	4	Local	1	Asphalt	36	663	133	2,785	80	73	60	**78**	Mod	V Good	4	16		**77**	2.9	0	10.0	8.9	9.7	10.0	10.0	9.8	8.7	9.8	10.0
1387	717	8100	10	N	LINCOLN ST	E K ST	E L ST	4	Local	1	Asphalt	36	343	69	1,441	90	84	60	**88**	Mod	Excellent	0	10		**88**	2.1	0	10.0	9.7	10.0	10.0	10.0	10.0	8.6	9.8	10.0
1430	800	8100	20	N	LINCOLN ST	E L ST	E M ST	4	Local	1	Asphalt	35	325	63	1,327	91	74	60	**85**	Mod	Excellent	0	9		**85**	2.8	0	10.0	9.4	10.0	10.0	10.0	10.0	9.1	10.0	10.0
2506	2460	11060	10	S	LINCOLN ST	E 14TH ST	E 15TH ST	4	Local	1	Asphalt	30	372	62	1,302	28	35	60	**30**	Mod	Poor	54	18		**30**	8.5	0	8.8	7.9	6.4	10.0	10.0	10.0	10.0	9.7	9.2
2003	1712	11060	20	S	LINCOLN ST	E 13TH ST	E 14TH ST	4	Local	1	Asphalt	29	370	60	1,252	47	35	60	**43**	Mod	Marginal	41	13		**42**	8.5	0	8.9	8.8	8.1	10.0	10.0	9.7	10.0	9.4	8.8
1999	1708	11070	10	S	LINCOLN ST	E 12TH ST	E 13TH ST	4	Local	1	Asphalt	29	370	60	1,252	41	44	60	**42**	Mod	Marginal	43	16		**41**	6.6	0	10.0	8.6	6.6	10.0	10.0	10.0	10.0	9.1	8.9
2316	2213	11080	10	S	LINCOLN ST	E 11TH ST	E 12TH ST	4	Local	1	Asphalt	29	369	59	1,248	38	63	30	**46**	Weak	Marginal	49	15		**46**	3.8	0	9.0	8.6	6.3	10.0	10.0	9.7	10.0	9.4	10.0
5667	244	11090	10	S	LINCOLN ST	E 4TH ST	E 5TH ST	4	Local	1	Asphalt	43	370	88	1,856	45	52	60	**47**	Mod	Marginal	38	16		**46**	5.2	0	8.8	8.2	7.3	10.0	10.0	10.0	10.0	9.7	10.0
1827	1445	11090	20	S	LINCOLN ST	E 3RD ST	E 4TH ST	4	Local	1	Asphalt	43	371	89	1,861	40	45	60	**42**	Mod	Marginal	38	21		**41**	6.5	0	9.3	7.6	8.5	10.0	10.0	10.0	10.0	9.7	7.9
1772	1362	11090	30	S	LINCOLN ST	E 2ND ST	E 3RD ST	4	Local	1	Asphalt	42	374	87	1,833	58	40	60	**52**	Mod	Fair	31	11		**51**	7.5	0	10.0	9.0	8.2	10.0	10.0	9.0	10.0	9.4	9.2
1239	481	11100	10	S	LINCOLN ST	E COLLINS DR	E 2ND ST	4	Local	1	Asphalt	43	437	104	2,192	65	47	80	**59**	Strng	Fair	13	22		**59**	6.0	0	10.0	7.2	8.7	10.0	10.0	10.0	10.0	10.0	10.0
1700	1255	11100	30	S	LINCOLN ST	E 1ST ST	E 1ST ST	4	Local	1	Asphalt	50	64	18	373	100	63	60	**88**	Mod	Excellent	0	0		**87**	3.8	0	10.0	10.0	10.0	10.0	10.0	10.0	10.0	10.0	10.0
2035	1779	6960	10		LIND AVE	PARK AVE	GRANT AVE	4	Local	1	Asphalt	42	371	87	1,818	43	55	80	**47**	Strng	Marginal	19	38		**46**	4.8	0	10.0	6.0	8.1	10.0	10.0	10.0	10.0	9.0	10.0
2054	1818	6960	20		LIND AVE	GRANT AVE	LINCOLN AVE	4	Local	1	Asphalt	42	369	86	1,808	53	73	80	**60**	Strng	Fair	0	48		**59**	2.9	0	10.0	5.2	10.0	10.0	10.0	10.0	10.0	8.3	10.0
1254	502	6960	30		LIND AVE	LINCOLN AVE	OAKCREST AVE	4	Local	1	Asphalt	42	370	86	1,813	64	71	60	**66**	Mod	Good	17	18		**66**	3.1	0	10.0	7.9	8.9	10.0	10.0	10.0	10.0	9.7	9.3
2136	1946	6960	40		LIND AVE	OAKCREST AVE	BONNIE BRAE AVE	4	Local	1	Asphalt	41	389	89	1,861	38	38	60	**38**	Mod	Poor	42	19		**37**	7.9	0	8.7	8.3	8.3	10.0	10.0	10.0	10.0	9.1	8.4
3125	3324	6970	10		LINDA VISTA DR	E 24TH ST	DEAD END	4	Local	1	Asphalt	35	115	22	470	78	3	80	**53**	Strng	Fair	3	20		**53**	21.4	0	10.0	7.9	9.7	10.0	10.0	10.0	10.0	9.4	10.0

																	Peripheral Concrete				Zone Summary							Project Summary				
GISID	Agency ID	Street Number	Block Number	Street Prefix	On Street	From Street	To Street	FunCL Code	FunCL	Pavetype Code	Pavetype	Pavement Width (ft)	Pavement Length (ft)	Add Area (yd2)	Pavement Area (yd2)	Sidewalk Length (ft)	Sidewalk Area (yd2)	Curb & Gutter Length (ft)	Estimated Ramp Count	Zone Name	Zone Code	Zone Length (ft)	Zone Current PCI	Zone Backlog (%)	Zone Network Index	Zone Rank	Project ID	Project Description	Project Block Count	Project Length (ft)	Project Area (yd2)
1262	518	5070	10	E	L ST	ST MARY ST	N MCKINLEY ST	4	Local	1	Asphalt	30	263	44	921	0	0	0	0	Zone 1	10	1,506,396	59	14	51	1	**7380**	7380 - JEFFERSON ST + Others	17	7,260	28,461
1261	517	5070	20	E	L ST	N MCKINLEY ST	N JACKSON ST	4	Local	1	Asphalt	28	264	41	862	0	0	0	0	Zone 1	10	1,506,396	59	14	51	1	**7380**	7380 - JEFFERSON ST + Others	17	7,260	28,461
6570	799	14620	10	W	L ST	PRIVATE DR	PRIVATE DR	4	Local	1	Asphalt	34	51	10	202	0	0	0	0	Zone 1	10	1,506,396	59	14	51	1	**7340**	7340 - M ST + Others	13	3,518	13,421
6569	797	14620	20	W	L ST	N DAVID ST	PRIVATE DR	4	Local	1	Asphalt	33	104	19	400	0	0	0	0	Zone 1	10	1,506,396	59	14	51	1	**7340**	7340 - M ST + Others	13	3,518	13,421
1429	794	14620	30	W	L ST	N CENTER ST	N DAVID ST	4	Local	1	Asphalt	35	381	74	1,556	0	0	0	0	Zone 1	10	1,506,396	59	14	51	1	**7340**	7340 - M ST + Others	13	3,518	13,421
3507	4006	6800	10		LA HACIENDA	CUL-DE-SAC	S OAK ST	4	Local	1	Asphalt	29	469	76	1,587	0	0	0	0	Zone 1	10	1,506,396	59	14	51	1	**2900**	2900 - OAK ST + Others	8	1,862	7,150
3569	4130	6810	10		LAKE RD	S OAK ST	DEAD END	4	Local	1	Asphalt	35	180	35	735	0	0	0	0	Zone 1	10	1,506,396	59	14	51	1	**4100**	4100 - CENTER ST + Others	8	3,865	16,665
3576	4142	6810	20		LAKE RD	DEER RUN	S OAK ST	4	Local	1	Asphalt	38	431	91	1,911	0	0	0	0	Zone 1	10	1,506,396	59	14	51	1	**9140**	9140 - OAK ST + Others	2	2,308	9,575
3567	4128	6810	30		LAKE RD	S CENTER ST	DEER RUN	4	Local	1	Asphalt	37	824	169	3,557	0	0	0	0	Zone 1	10	1,506,396	59	14	51	1	**4100**	4100 - CENTER ST + Others	8	3,865	16,665
7739	6179	6830	10		LANDMARK DR	CAEDA DR	BLACKMORE RD	3	Collector	1	Asphalt	47	713	186	3,910	0	0	0	0	Zone 1	10	1,506,396	59	14	51	1	**2080**	2080 - LANDMARK DR + Others	7	5,745	30,065
8999	250120	6830	20		LANDMARK DR	CAEDA DR	BLACKMORE RD	3	Collector	1	Asphalt	47	346	90	1,897	0	0	0	0	Zone 1	10	1,506,396	59	14	51	1	**2080**	2080 - LANDMARK DR + Others	7	5,745	30,065
7738	6594	6830	30		LANDMARK DR	E 2ND ST	CAEDA DR	3	Collector	1	Asphalt	41	1,292	294	6,180	0	0	0	0	Zone 1	10	1,506,396	59	14	51	1	**2080**	2080 - LANDMARK DR + Others	7	5,745	30,065
4937	6646	6850	10		LANNER ST	FALCON CREST BLVD	E 26TH ST	4	Local	1	Asphalt	29	432	70	1,462	0	0	0	0	Zone 1	10	1,506,396	59	14	51	1	**7660**	7660 - LENNOX AVE + Others	7	2,283	8,266
3077	3258	6860	10		LARAMIE AVE	CASPER ST	WINDSOR PL	4	Local	1	Asphalt	30	417	70	1,460	0	0	0	0	Zone 1	10	1,506,396	59	14	51	1	**7900**	7900 - LARAMIE AVE + Others	11	4,910	17,160
1341	638	6860	20		LARAMIE AVE	IMPERIAL	CASPER ST	4	Local	1	Asphalt	30	368	61	1,288	0	0	0	0	Zone 1	10	1,506,396	59	14	51	1	**7900**	7900 - LARAMIE AVE + Others	11	4,910	17,160
2802	2838	6860	30		LARAMIE AVE	BELLAIRE DR	IMPERIAL	4	Local	1	Asphalt	30	696	116	2,436	0	0	0	0	Zone 1	10	1,506,396	59	14	51	1	**7900**	7900 - LARAMIE AVE + Others	11	4,910	17,160
2875	2953	6860	40		LARAMIE AVE	DESMET DR	BELLAIRE DR	4	Local	1	Asphalt	30	966	161	3,381	0	0	0	0	Zone 1	10	1,506,396	59	14	51	1	**1760**	1760 - BRIGHAM YOUNG AVE + Others	12	5,090	18,370
1612	1126	6870	10		LARK ST	E A ST	DEAD END	4	Local	1	Asphalt	34	646	122	2,562	0	0	0	0	Zone 1	10	1,506,396	59	14	51	1	**4060**	4060 - DALE DR + Others	12	5,121	18,404
2632	2617	11030	10	S	LAUREL ST	W 13TH ST	W 15TH ST	4	Local	1	Asphalt	32	750	133	2,800	0	0	0	0	Zone 1	10	1,506,396	59	14	51	1	**2060**	#N/A	2	1,500	5,600
1616	1130	6880	10		LEGION LN	WALSH DR	THELMA DR	4	Local	1	Asphalt	50	600	167	3,500	0	0	0	0	Zone 1	10	1,506,396	59	14	51	1	**4360**	4360 - LEGION LN + Others	7	4,524	21,284
4390	6181	6880	20		LEGION LN	THELMA DR	HOSPITALITY LN	4	Local	1	Asphalt	45	518	130	2,720	0	0	0	0	Zone 1	10	1,506,396	59	14	51	1	**4360**	4360 - LEGION LN + Others	7	4,524	21,284
5803	6139	6880	30		LEGION LN	THELMA DR	SE WYOMING BLVD	4	Local	1	Asphalt	46	547	140	2,936	0	0	0	0	Zone 1	10	1,506,396	59	14	51	1	**4360**	4360 - LEGION LN + Others	7	4,524	21,284
4936	6645	6890	10		LENNOX AVE	FALCON CREST BLVD	E 26TH ST	4	Local	1	Asphalt	28	461	72	1,506	0	0	0	0	Zone 1	10	1,506,396	59	14	51	1	**5980**	5980 - FALCON CREST BLVD + Others	22	7,230	25,700
4940	6651	6890	20		LENNOX AVE	KESTREL CT	E 26TH ST	4	Local	1	Asphalt	28	251	39	820	0	0	0	0	Zone 1	10	1,506,396	59	14	51	1	**5980**	5980 - FALCON CREST BLVD + Others	22	7,230	25,700
4943	6650	6890	30		LENNOX AVE	SAKER CT	KESTREL CT	4	Local	1	Asphalt	31	241	42	872	0	0	0	0	Zone 1	10	1,506,396	59	14	51	1	**7660**	7660 - LENNOX AVE + Others	7	2,283	8,266
4942	6649	6890	40		LENNOX AVE	RED TAIL ST	SAKER CT	4	Local	1	Asphalt	31	226	39	817	0	0	0	0	Zone 1	10	1,506,396	59	14	51	1	**7660**	7660 - LENNOX AVE + Others	7	2,283	8,266
4945	3406	6890	50		LENNOX AVE	E 24TH ST	RED TAIL ST	4	Local	1	Asphalt	35	267	52	1,090	0	0	0	0	Zone 1	10	1,506,396	59	14	51	1	**7660**	7660 - LENNOX AVE + Others	7	2,283	8,266
2817	2856	6890	60		LENNOX AVE	ALTA VISTA DR	E 24TH ST	4	Local	1	Asphalt	40	758	168	3,537	0	0	0	0	Zone 1	10	1,506,396	59	14	51	1	**1100**	1100 - FAIRDALE AVE + Others	8	4,745	19,298
3140	3349	6890	70		LENNOX AVE	E 21ST ST	ALTA VISTA DR	4	Local	1	Asphalt	35	625	122	2,552	0	0	0	0	Zone 1	10	1,506,396	59	14	51	1	**1100**	1100 - FAIRDALE AVE + Others	8	4,745	19,298
3058	3237	6900	10		LENNOX AVE	EASTBROOK AVE	E 21ST ST	4	Local	1	Asphalt	32	984	175	3,674	0	0	0	0	Zone 1	10	1,506,396	59	14	51	1	**7480**	7480 - EASTBROOK AVE + Others	6	2,756	10,531
2365	2268	6900	20		LENNOX AVE	AMHERST AVE	EASTBROOK AVE	4	Local	1	Asphalt	34	1,029	194	4,082	0	0	0	0	Zone 1	10	1,506,396	59	14	51	1	**9160**	9160 - LENNOX AVE	3	2,292	9,092
2563	2533	6900	30		LENNOX AVE	FAIRVIEW AVE	AMHERST AVE	4	Local	1	Asphalt	34	624	118	2,475	0	0	0	0	Zone 1	10	1,506,396	59	14	51	1	**9160**	9160 - LENNOX AVE	3	2,292	9,092
2635	2622	6900	40		LENNOX AVE	E 15TH ST	FAIRVIEW AVE	4	Local	1	Asphalt	34	639	121	2,535	0	0	0	0	Zone 1	10	1,506,396	59	14	51	1	**9160**	9160 - LENNOX AVE	3	2,292	9,092
1676	1216	8050	10	N	LENNOX ST	E 1ST ST	E A ST	4	Local	1	Asphalt	42	500	117	2,450	0	0	0	0	Zone 1	10	1,506,396	59	14	51	1	**9760**	9760 - LENNOX ST + Others	3	1,686	7,423
4761	1143	8050	20	N	LENNOX ST	E A ST	E YELLOWSTONE HWY	4	Local	1	Asphalt	37	934	192	4,032	0	0	0	0	Zone 1	10	1,506,396	59	14	51	1	**9760**	9760 - LENNOX ST + Others	3	1,686	7,423
1548	1025	8060	10	N	LENNOX ST	E YELLOWSTONE HWY	BURLINGTON AVE	4	Local	1	Asphalt	42	602	140	2,950	0	0	0	0	Zone 1	10	1,506,396	59	14	51	1	**9740**	9740 - ELK ST + Others	3	1,854	8,353
1847	1488	11040	10	S	LENNOX ST	E 3RD ST	E 4TH ST	4	Local	1	Asphalt	33	371	68	1,428	0	0	0	0	Zone 1	10	1,506,396	59	14	51	1	**11480**	11480 - LENNOX ST + Others	3	1,370	6,265
1813	1429	11040	20	S	LENNOX ST	E 2ND ST	E 3RD ST	4	Local	1	Asphalt	41	499	114	2,387	0	0	0	0	Zone 1	10	1,506,396	59	14	51	1	**11480**	11480 - LENNOX ST + Others	3	1,370	6,265
1740	1317	11050	10	S	LENNOX ST	E 1ST ST	E 2ND ST	4	Local	1	Asphalt	42	500	117	2,450	0	0	0	0	Zone 1	10	1,506,396	59	14	51	1	**11480**	11480 - LENNOX ST + Others	3	1,370	6,265
3174	3395	6910	10		LEXINGTON AVE	E 24TH ST	DEAD END	4	Local	1	Asphalt	36	139	28	584	0	0	0	0	Zone 1	10	1,506,396	59	14	51	1	**5920**	5920 - 24TH ST + Others	7	3,357	16,525
6900	3272	6910	20		LEXINGTON AVE	E 23RD ST	E 24TH ST	4	Local	1	Asphalt	38	456	96	2,022	0	0	0	0	Zone 1	10	1,506,396	59	14	51	1	**5880**	5880 - LEXINGTON AVE + Others	5	1,809	8,025
4565	3288	6910	30		LEXINGTON AVE	S BEVERLY ST	E 23RD ST	4	Local	1	Asphalt	38	642	136	2,846	0	0	0	0	Zone 1	10	1,506,396	59	14	51	1	**5880**	5880 - LEXINGTON AVE + Others	5	1,809	8,025
6299	250098	6910	40		LEXINGTON AVE	S BEVERLY ST	EDDOPF AVE	4	Local	1	Asphalt	32	265	47	989	0	0	0	0	Zone 1	10	1,506,396	59	14	51	1	**5940**	5940 - MERCY CIR + Others	12	4,699	18,738
6298	250099	6910	50		LEXINGTON AVE	EDDOPF AVE	LEXINGTON AVE	4	Local	1	Asphalt	32	171	30	638	0	0	0	0	Zone 1	10	1,506,396	59	14	51	1	**5940**	5940 - MERCY CIR + Others	12	4,699	18,738
6300	250100	6910	55		LEXINGTON AVE	LEXINGTON AVE	CUL DE SAC	4	Local	1	Asphalt	48	180	48	1,006	0	0	0	0	Zone 1	10	1,506,396	59	14	51	1	**5940**	5940 - MERCY CIR + Others	12	4,699	18,738
6301	250101	6910	60		LEXINGTON AVE	LEXINGTON AVE	NEBRASKA AVE	4	Local	1	Asphalt	34	114	22	452	0	0	0	0	Zone 1	10	1,506,396	59	14	51	1	**5940**	5940 - MERCY CIR + Others	12	4,699	18,738
3110	3300	6920	10		LILAC	JONQUIL	PETUNIA	4	Local	1	Asphalt	34	279	53	1,107	0	0	0	0	Zone 1	10	1,506,396	59	14	51	1	**9180**	9180 - LILAC + Others	4	1,459	5,544
3184	3408	6920	20		LILAC	PETUNIA	SAGEBRUSH	4	Local	1	Asphalt	33	557	102	2,144	0	0	0	0	Zone 1	10	1,506,396	59	14	51	1	**9180**	9180 - LILAC + Others	4	1,459	5,544
4700	3333	6920	30		LILAC	SAGEBRUSH	RIVERBEND RD	4	Local	1	Asphalt	31	279	48	1,009	0	0	0	0	Zone 1	10	1,506,396	59	14	51	1	**9180**	9180 - LILAC + Others	4	1,459	5,544
3144	3353	6930	10		LILAC	RIVERBEND RD	PATHFINDER	4	Local	1	Asphalt	46	273	70	1,465	0	0	0	0	Zone 1	10	1,506,396	59	14	51	1	**8160**	8160 - GLENDO + Others	4	2,009	9,170
5737	3111	6930	20		LILAC	PATHFINDER	BEGONIA	4	Local	1	Asphalt	35	420	82	1,715	0	0	0	0	Zone 1	10	1,506,396	59	14	51	1	**1660**	1660 - BEGONIA + Others	9	3,470	15,654
1336	633	6930	30		LILAC	BEGONIA	BEGONIA	4	Local	1	Asphalt	38	988	209	4,380	0	0	0	0	Zone 1	10	1,506,396	59	14	51	1	**1660**	1660 - BEGONIA + Others	9	3,470	15,654
1501	938	6940	10		LILLIAN LN	PINEVIEW PL	TRIGOOD DR	4	Local	1	Asphalt	31	322	55	1,165	0	0	0	0	Zone 1	10	1,506,396	59	14	51	1	**4520**	4520 - TRIGOOD DR + Others	7	2,823	10,905
2282	2156	6950	10		LINCOLN AVE	MILTON AVE	E 11TH ST	4	Local	1	Asphalt	34	458	87	1,817	0	0	0	0	Zone 1	10	1,506,396	59	14	51	1	**4420**	4420 - MILTON AVE + Others	9	2,894	12,020
1303	590	6950	20		LINCOLN AVE	DIVINE AVE	MILTON AVE	4	Local	1	Asphalt	33	381	70	1,467	0	0	0	0	Zone 1	10	1,506,396	59	14	51	1	**4420**	4420 - MILTON AVE + Others	9	2,894	12,020
2139	1949	6950	30		LINCOLN AVE	LIND AVE	DIVINE AVE	4	Local	1	Asphalt	33	320	59	1,232	0	0	0	0	Zone 1	10	1,506,396	59	14	51	1	**2320**	2320 - OAKCREST AVE + Others	8	2,824	11,723
2116	1900	6950	40		LINCOLN AVE	KIRK AVE	LIND AVE	4	Local	1	Asphalt	33	377	69	1,451	0	0	0	0	Zone 1	10	1,506,396	59	14	51	1	**2320**	2320 - OAKCREST AVE + Others	8	2,824	11,723
2033	1772	6950	50		LINCOLN AVE	BADGER AVE	KIRK AVE	4	Local	1	Asphalt	33	432	79	1,663	0	0	0	0	Zone 1	10	1,506,396	59	14	51	1	**9020**	9020 - LINCOLN AVE + Others	4	1,782	7,883
1954	1653	6950	60		LINCOLN AVE	E 5TH ST	BADGER AVE	4	Local	1	Asphalt	43	560	134	2,809	0	0	0	0	Zone 1	10	1,506,396	59	14	51	1	**9020**	9020 - LINCOLN AVE + Others	4	1,782	7,883
1669	1205	8070	10	N	LINCOLN ST	E YELLOWSTONE HWY	E A ST	4	Local	1	Asphalt	53	363	107	2,245	0	0	0	0	Zone 1	10	1,506,396	59	14	51	1	**9860**	9860 - GRANT ST + Others	4	1,861	9,438
1637	1162	8080	10	N	LINCOLN ST	E A ST	E C ST	4	Local	1	Asphalt	43	809	193	4,058	0	0	0	0	Zone 1	10	1,506,396	59	14	51	1	**9920**	9920 - LINCOLN ST + Others	2	1,604	7,768
1443	822	8090	10	N	LINCOLN ST	E F ST	E H ST	4	Local	1	Asphalt	35	694	135	2,834	0	0	0	0	Zone 1	10	1,506,396	59	14	51	1	**7380**	7380 - JEFFERSON ST + Others	17	7,260	28,461
1439	817	8090	20	N	LINCOLN ST	E H ST	E K ST	4	Local	1	Asphalt	36	663	133	2,785	0	0	0	0	Zone 1	10	1,506,396	59	14	51	1	**7380**	7380 - JEFFERSON ST + Others	17	7,260	28,461
1387	717	8100	10	N	LINCOLN ST	E K ST	E L ST	4	Local	1	Asphalt	36	343	69	1,441	0	0	0	0	Zone 1	10	1,506,396	59	14	51	1	**7380**	7380 - JEFFERSON ST + Others	17	7,260	28,461
1430	800	8100	20	N	LINCOLN ST	E L ST	E M ST	4	Local	1	Asphalt	35	325	63	1,327	0	0	0	0	Zone 1	10	1,506,396	59	14	51	1	**7380**	7380 - JEFFERSON ST + Others	17	7,260	28,461
2506	2460	11060	10	S	LINCOLN ST	E 14TH ST	E 15TH ST	4	Local	1	Asphalt	30	372	62	1,302	0	0	0	0	Zone 1	10	1,506,396	59	14	51	1	**4960**	4960 - 14TH ST + Others	4	1,504	5,655
2003	1712	11060	20	S	LINCOLN ST	E 13TH ST	E 14TH ST	4	Local	1	Asphalt	29	370	60	1,252	0	0	0	0	Zone 1	10	1,506,396	59	14	51	1	**10940**	10940 - CENTER ST + Others	6	1,972	7,518
1999	1708	11070	10	S	LINCOLN ST	E 12TH ST	E 13TH ST	4	Local	1	Asphalt	29	370	60	1,252	0	0	0	0	Zone 1	10	1,506,396	59	14	51	1	**10940**	10940 - CENTER ST + Others	6	1,972	7,518
2316	2213	11080	10	S	LINCOLN ST	E 11TH ST	E 12TH ST	4	Local	1	Asphalt	29	369	59	1,248	0	0	0	0	Zone 1	10	1,506,396	59	14	51	1	**10940**	10940 - CENTER ST + Others	6	1,972	7,518
5667	244	11090	10	S	LINCOLN ST	E 4TH ST	E 5TH ST	4	Local	1	Asphalt	43	370	88	1,856	0	0	0	0	Zone 1	10	1,506,396	59	14	51	1	**6300**	6300 - LINCOLN ST + Others	4	1,500	6,639
1827	1445	11090	20	S	LINCOLN ST	E 3RD ST	E 4TH ST	4	Local	1	Asphalt	43	371	89	1,861	0	0	0	0	Zone 1	10	1,506,396	59	14	51	1	**6300**	6300 - LINCOLN ST + Others	4	1,500	6,639
1772	1362	11090	30	S	LINCOLN ST	E 2ND ST	E 3RD ST	4	Local	1	Asphalt	42	374	87	1,833	0	0	0	0	Zone 1	10	1,506,396	59	14	51	1	**6120**	6120 - 3RD ST + Others	4	1,505	6,620
1239	481	11100	10	S	LINCOLN ST	E COLLINS DR	E 2ND ST	4	Local	1	Asphalt	43	437	104	2,192	0	0	0	0	Zone 1	10	1,506,396	59	14	51	1	**6980**	6980 - COLLINS DR + Others	6	2,096	10,862
1700	1255	11100	30	S	LINCOLN ST	E 1ST ST	E 1ST ST	4	Local	1	Asphalt	50	64	18	373	0	0	0	0	Zone 1	10	1,506,396	59	14	51	1	**6980**	6980 - COLLINS DR + Others	6	2,096	10,862
2035	1779	6960	10		LIND AVE	PARK AVE	GRANT AVE	4	Local	1	Asphalt	42	371	87	1,818	0	0	0	0	Zone 1	10	1,506,396	59	14	51	1	**4160**	4160 - DIVINE AVE + Others	6	2,130	9,403
2054	1818	6960	20		LIND AVE	GRANT AVE	LINCOLN AVE	4	Local	1	Asphalt	42	369	86	1,808	0	0	0	0	Zone 1	10	1,506,396	59	14	51	1	**2320**	2320 - OAKCREST AVE + Others	8	2,824	11,723
1254	502	6960	30		LIND AVE	LINCOLN AVE	OAKCREST AVE	4	Local	1	Asphalt	42	370	86	1,813	0	0	0	0	Zone 1	10	1,506,396	59	14	51	1	**1540**	1540 - GRANT AVE + Others	7	2,449	9,664
2136	1946	6960	40		LIND AVE	OAKCREST AVE	BONNIE BRAE AVE	4	Local	1	Asphalt	41	389	89	1,861	0	0	0	0	Zone 1	10	1,506,396	59	14	51	1	**2240**	2240 - LIND AVE + Others	4	1,386	5,799
3125	3324	6970	10		LINDA VISTA DR	E 24TH ST	DEAD END	4	Local	1	Asphalt	35	115	22	470	0	0	0	0	Zone 1	10	1,506,396	59	14	51	1	**5860**	5860 - LINDA VISTA DR + Others	8	2,882	11,833

City of Casper, WY
Street Inventory and Condition Summarry - Sorted by Street Name

GISID	Agency ID	Street Number	Block Number	Street Prefix	On Street	From Street	To Street	FunCL Code	FunCL	Pavetype Code	Pavetype	Pavement Width (ft)	Pavement Length (ft)	Add Area (yd2)	Pavement Area (yd2)	Project Current PCI	Project Condition Rating	Project Strength Code	Project FunCl Code	Project Pavetype Code
1262	518	5070	10	E	L ST	ST MARY ST	N MCKINLEY ST	4	Local	1	Asphalt	30	263	44	921	77	V Good	2	4	1
1261	517	5070	20	E	L ST	N MCKINLEY ST	N JACKSON ST	4	Local	1	Asphalt	28	264	41	862	77	V Good	2	4	1
6570	799	14620	10	W	L ST	PRIVATE DR	PRIVATE DR	4	Local	1	Asphalt	34	51	10	202	65	Good	2	4	1
6569	797	14620	20	W	L ST	N DAVID ST	PRIVATE DR	4	Local	1	Asphalt	33	104	19	400	65	Good	2	4	1
1429	794	14620	30	W	L ST	N CENTER ST	N DAVID ST	4	Local	1	Asphalt	35	381	74	1,556	65	Good	2	4	1
3507	4006	6800	10		LA HACIENDA	CUL-DE-SAC	S OAK ST	4	Local	1	Asphalt	29	469	76	1,587	50	Fair	2	4	1
3569	4130	6810	10		LAKE RD	S OAK ST	DEAD END	4	Local	1	Asphalt	35	180	35	735	55	Fair	2	4	1
3576	4142	6810	20		LAKE RD	DEER RUN	S OAK ST	4	Local	1	Asphalt	38	431	91	1,911	52	Fair	2	4	1
3567	4128	6810	30		LAKE RD	S CENTER ST	DEER RUN	4	Local	1	Asphalt	37	824	169	3,557	55	Fair	2	4	1
7739	6179	6830	10		LANDMARK DR	CAEDA DR	BLACKMORE RD	3	Collector	1	Asphalt	47	713	186	3,910	80	V Good	2	3	1
8999	250120	6830	20		LANDMARK DR	CAEDA DR	BLACKMORE RD	3	Collector	1	Asphalt	47	346	90	1,897	80	V Good	2	3	1
7738	6594	6830	30		LANDMARK DR	E 2ND ST	CAEDA DR	3	Collector	1	Asphalt	41	1,292	294	6,180	80	V Good	2	3	1
4937	6646	6850	10		LANNER ST	FALCON CREST BLVD	E 26TH ST	4	Local	1	Asphalt	29	432	70	1,462	60	Good	2	4	1
3077	3258	6860	10		LARAMIE AVE	CASPER ST	WINDSOR PL	4	Local	1	Asphalt	30	417	70	1,460	78	V Good	2	4	1
1341	638	6860	20		LARAMIE AVE	IMPERIAL	CASPER ST	4	Local	1	Asphalt	30	368	61	1,288	78	V Good	2	4	1
2802	2838	6860	30		LARAMIE AVE	BELLAIRE DR	IMPERIAL	4	Local	1	Asphalt	30	696	116	2,436	78	V Good	2	4	1
2875	2953	6860	40		LARAMIE AVE	DESMET DR	BELLAIRE DR	4	Local	1	Asphalt	30	966	161	3,381	74	V Good	2	4	1
1612	1126	6870	10		LARK ST	E A ST	DEAD END	4	Local	1	Asphalt	34	646	122	2,562	67	Good	2	4	1
2632	2617	11030	10	S	LAUREL ST	W 13TH ST	W 15TH ST	4	Local	1	Asphalt	32	750	133	2,800	20	V Poor	2	4	1
1616	1130	6880	10		LEGION LN	WALSH DR	THELMA DR	4	Local	1	Asphalt	50	600	167	3,500	69	Good	2	4	1
4390	6181	6880	20		LEGION LN	THELMA DR	HOSPITALITY LN	4	Local	1	Asphalt	45	518	130	2,720	69	Good	2	4	1
5803	6139	6880	30		LEGION LN	THELMA DR	SE WYOMING BLVD	4	Local	1	Asphalt	46	547	140	2,936	69	Good	2	4	1
4936	6645	6890	10		LENNOX AVE	FALCON CREST BLVD	E 26TH ST	4	Local	1	Asphalt	28	461	72	1,506	71	V Good	2	4	1
4940	6651	6890	20		LENNOX AVE	KESTREL CT	E 26TH ST	4	Local	1	Asphalt	28	251	39	820	71	V Good	2	4	1
4943	6650	6890	30		LENNOX AVE	SAKER CT	KESTREL CT	4	Local	1	Asphalt	31	241	42	872	60	Good	2	4	1
4942	6649	6890	40		LENNOX AVE	RED TAIL ST	SAKER CT	4	Local	1	Asphalt	31	226	39	817	60	Good	2	4	1
4945	3406	6890	50		LENNOX AVE	E 24TH ST	RED TAIL ST	4	Local	1	Asphalt	35	267	52	1,090	60	Good	2	4	1
2817	2856	6890	60		LENNOX AVE	ALTA VISTA DR	E 24TH ST	4	Local	1	Asphalt	40	758	168	3,537	52	Fair	2	4	1
3140	3349	6890	70		LENNOX AVE	E 21ST ST	ALTA VISTA DR	4	Local	1	Asphalt	35	625	122	2,552	52	Fair	2	4	1
3058	3237	6900	10		LENNOX AVE	EASTBROOK AVE	E 21ST ST	4	Local	1	Asphalt	32	984	175	3,674	38	Poor	2	4	1
2365	2268	6900	20		LENNOX AVE	AMHERST AVE	EASTBROOK AVE	4	Local	1	Asphalt	34	1,029	194	4,082	34	Poor	2	4	1
2563	2533	6900	30		LENNOX AVE	FAIRVIEW AVE	AMHERST AVE	4	Local	1	Asphalt	34	624	118	2,475	34	Poor	2	4	1
2635	2622	6900	40		LENNOX AVE	E 15TH ST	FAIRVIEW AVE	4	Local	1	Asphalt	34	639	121	2,535	34	Poor	2	4	1
1676	1216	8050	10	N	LENNOX ST	E 1ST ST	E A ST	4	Local	1	Asphalt	42	500	117	2,450	52	Fair	2	4	1
4761	1143	8050	20	N	LENNOX ST	E A ST	E YELLOWSTONE HWY	4	Local	1	Asphalt	37	934	192	4,032	52	Fair	2	4	1
1548	1025	8060	10	N	LENNOX ST	E YELLOWSTONE HWY	BURLINGTON AVE	4	Local	1	Asphalt	42	602	140	2,950	33	Poor	2	4	1
1847	1488	11040	10	S	LENNOX ST	E 3RD ST	E 4TH ST	4	Local	1	Asphalt	33	371	68	1,428	59	Fair	2	4	1
1813	1429	11040	20	S	LENNOX ST	E 2ND ST	E 3RD ST	4	Local	1	Asphalt	41	499	114	2,387	59	Fair	2	4	1
1740	1317	11050	10	S	LENNOX ST	E 1ST ST	E 2ND ST	4	Local	1	Asphalt	42	500	117	2,450	59	Fair	2	4	1
3174	3395	6910	10		LEXINGTON AVE	E 24TH ST	DEAD END	4	Local	1	Asphalt	36	139	28	584	47	Marginal	2	4	1
6900	3272	6910	20		LEXINGTON AVE	E 23RD ST	E 24TH ST	4	Local	1	Asphalt	38	456	96	2,022	40	Marginal	2	4	1
4565	3288	6910	30		LEXINGTON AVE	S BEVERLY ST	E 23RD ST	4	Local	1	Asphalt	38	642	136	2,846	40	Marginal	2	4	1
6299	250098	6910	40		LEXINGTON AVE	S BEVERLY ST	EDDOPF AVE	4	Local	1	Asphalt	32	265	47	989	72	V Good	2	4	1
6298	250099	6910	50		LEXINGTON AVE	EDDOPF AVE	LEXINGTON AVE	4	Local	1	Asphalt	32	171	30	638	72	V Good	2	4	1
6300	250100	6910	55		LEXINGTON AVE	LEXINGTON AVE	CUL DE SAC	4	Local	1	Asphalt	48	180	48	1,006	72	V Good	2	4	1
6301	250101	6910	60		LEXINGTON AVE	LEXINGTON AVE	NEBRASKA AVE	4	Local	1	Asphalt	34	114	22	452	72	V Good	2	4	1
3110	3300	6920	10		LILAC	JONQUIL	PETUNIA	4	Local	1	Asphalt	34	279	53	1,107	48	Marginal	2	4	1
3184	3408	6920	20		LILAC	PETUNIA	SAGEBRUSH	4	Local	1	Asphalt	33	557	102	2,144	48	Marginal	2	4	1
4700	3333	6920	30		LILAC	SAGEBRUSH	RIVERBEND RD	4	Local	1	Asphalt	31	279	48	1,009	48	Marginal	2	4	1
3144	3353	6930	10		LILAC	RIVERBEND RD	PATHFINDER	4	Local	1	Asphalt	46	273	70	1,465	56	Fair	2	4	1
5737	3111	6930	20		LILAC	PATHFINDER	BEGONIA	4	Local	1	Asphalt	35	420	82	1,715	52	Fair	2	4	1
1336	633	6930	30		LILAC	BEGONIA	BEGONIA	4	Local	1	Asphalt	38	988	209	4,380	52	Fair	2	4	1
1501	938	6940	10		LILLIAN LN	PINEVIEW PL	TRIGOOD DR	4	Local	1	Asphalt	31	322	55	1,165	60	Good	2	4	1
2282	2156	6950	10		LINCOLN AVE	MILTON AVE	E 11TH ST	4	Local	1	Asphalt	34	458	87	1,817	56	Fair	3	4	1
1303	590	6950	20		LINCOLN AVE	DIVINE AVE	MILTON AVE	4	Local	1	Asphalt	33	381	70	1,467	56	Fair	3	4	1
2139	1949	6950	30		LINCOLN AVE	LIND AVE	DIVINE AVE	4	Local	1	Asphalt	33	320	59	1,232	54	Fair	3	4	1
2116	1900	6950	40		LINCOLN AVE	KIRK AVE	LIND AVE	4	Local	1	Asphalt	33	377	69	1,451	54	Fair	3	4	1
2033	1772	6950	50		LINCOLN AVE	BADGER AVE	KIRK AVE	4	Local	1	Asphalt	33	432	79	1,663	43	Marginal	3	4	1
1954	1653	6950	60		LINCOLN AVE	E 5TH ST	BADGER AVE	4	Local	1	Asphalt	43	560	134	2,809	43	Marginal	3	4	1
1669	1205	8070	10	N	LINCOLN ST	E YELLOWSTONE HWY	E A ST	4	Local	1	Asphalt	53	363	107	2,245	58	Fair	2	4	1
1637	1162	8080	10	N	LINCOLN ST	E A ST	E C ST	4	Local	1	Asphalt	43	809	193	4,058	35	Poor	2	4	1
1443	822	8090	10	N	LINCOLN ST	E F ST	E H ST	4	Local	1	Asphalt	35	694	135	2,834	77	V Good	2	4	1
1439	817	8090	20	N	LINCOLN ST	E H ST	E K ST	4	Local	1	Asphalt	36	663	133	2,785	77	V Good	2	4	1
1387	717	8100	10	N	LINCOLN ST	E K ST	E L ST	4	Local	1	Asphalt	36	343	69	1,441	77	V Good	2	4	1
1430	800	8100	20	N	LINCOLN ST	E L ST	E M ST	4	Local	1	Asphalt	35	325	63	1,327	77	V Good	2	4	1
2506	2460	11060	10	S	LINCOLN ST	E 14TH ST	E 15TH ST	4	Local	1	Asphalt	30	372	62	1,302	35	Poor	2	4	1
2003	1712	11060	20	S	LINCOLN ST	E 13TH ST	E 14TH ST	4	Local	1	Asphalt	29	370	60	1,252	45	Marginal	2	4	1
1999	1708	11070	10	S	LINCOLN ST	E 12TH ST	E 13TH ST	4	Local	1	Asphalt	29	370	60	1,252	45	Marginal	2	4	1
2316	2213	11080	10	S	LINCOLN ST	E 11TH ST	E 12TH ST	4	Local	1	Asphalt	29	369	59	1,248	45	Marginal	2	4	1
5667	244	11090	10	S	LINCOLN ST	E 4TH ST	E 5TH ST	4	Local	1	Asphalt	43	370	88	1,856	45	Marginal	2	4	1
1827	1445	11090	20	S	LINCOLN ST	E 3RD ST	E 4TH ST	4	Local	1	Asphalt	43	371	89	1,861	45	Marginal	2	4	1
1772	1362	11090	30	S	LINCOLN ST	E 2ND ST	E 3RD ST	4	Local	1	Asphalt	42	374	87	1,833	55	Fair	2	4	1
1239	481	11100	10	S	LINCOLN ST	E COLLINS DR	E 2ND ST	4	Local	1	Asphalt	43	437	104	2,192	57	Fair	2	4	1
1700	1255	11100	30	S	LINCOLN ST	E 1ST ST	E 1ST ST	4	Local	1	Asphalt	50	64	18	373	57	Fair	2	4	1
2035	1779	6960	10		LIND AVE	PARK AVE	GRANT AVE	4	Local	1	Asphalt	42	371	87	1,818	51	Fair	2	4	1
2054	1818	6960	20		LIND AVE	GRANT AVE	LINCOLN AVE	4	Local	1	Asphalt	42	369	86	1,808	54	Fair	3	4	1
1254	502	6960	30		LIND AVE	LINCOLN AVE	OAKCREST AVE	4	Local	1	Asphalt	42	370	86	1,813	66	Good	2	4	1
2136	1946	6960	40		LIND AVE	OAKCREST AVE	BONNIE BRAE AVE	4	Local	1	Asphalt	41	389	89	1,861	36	Poor	3	4	1
3125	3324	6970	10		LINDA VISTA DR	E 24TH ST	DEAD END	4	Local	1	Asphalt	35	115	22	470	61	Good	2	4	1

City of Casper, WY
Street Inventory and Condition Summarry - Sorted by Street Name

IMS Easy Street Analysis

GISID	Agency ID	Street Number	Block Number	Street Prefix	On Street	From Street	To Street	FunCL Code	FunCL	Pavetype Code	Pavetype	Pavement Width (ft)	Pavement Length (ft)	Add Area (yd2)	Pavement Area (yd2)	Condition Summary: Surface Distress Index (SDI)	Roughness Index (RI)	Structural Index (SI)	Pavement Cndtn Index (PCI)	Strength Rating	Condition Rating	Load Assoc Distress Deducts (LADD)	Non-Load Distress Deducts (NLAD)	PCI Override (OPCI)	OPCI Date	Current Segment PCI (CPCI)	Condition Details: Segment IRI (mm/m)	Deflection Results	Rutting (ACP Only)	L&T Cracking / Linear Crk	Alligator Cracking Divided Slab / Blow Up	Map Crk / Crnr Brk / D Crk	Edge Cracking Joint Spall / Joint Sealant	Distortions / Faulting	Bleeding / Polished Agg	Raveling / Scaling / CAL	Patches / Potholes
3137	3346	6970	20		LINDA VISTA DR	E 23RD ST	E 24TH ST	4	Local	1	Asphalt	35	275	53	1,123	78	53	60	**70**	Mod	Good	10	12			**69**	5.1	0	10.0	8.8	9.8	10.0	10.0	10.0	10.0	9.5	9.0
2191	2016	6970	30		LINDA VISTA DR	E 22ND ST	E 23RD ST	4	Local	1	Asphalt	35	275	53	1,123	73	55	80	**67**	Strng	Good	7	20			**67**	4.9	0	10.0	7.9	10.0	10.0	10.0	9.7	10.0	9.5	9.4
3045	3218	6970	40		LINDA VISTA DR	E 21ST ST	E 22ND ST	4	Local	1	Asphalt	35	279	54	1,139	60	36	60	**52**	Mod	Fair	26	14			**51**	8.4	0	10.0	8.5	8.2	10.0	10.0	9.9	10.0	9.6	9.1
5731	3101	6980	10		LINDA VISTA DR	E 19TH ST	E 21ST ST	4	Local	1	Asphalt	36	1,001	200	4,204	33	51	60	**39**	Mod	Poor	53	14			**38**	5.4	0	10.0	8.5	4.9	10.0	10.0	10.0	10.0	9.6	9.8
2715	2733	6990	10		LINDA VISTA DR	SHERWOOD CIR	KINGSBURY DR	4	Local	1	Asphalt	36	253	51	1,063	47	37	60	**44**	Mod	Marginal	32	21			**43**	8.1	0	10.0	7.7	7.4	10.0	10.0	9.1	10.0	9.6	10.0
2711	2729	6990	20		LINDA VISTA DR	E 15TH ST	SHERWOOD CIR	4	Local	1	Asphalt	37	564	116	2,435	42	51	60	**45**	Mod	Marginal	39	20			**44**	5.5	0	9.4	8.0	6.7	10.0	10.0	10.0	10.0	9.3	10.0
2618	2601	7000	10		LINDA VISTA DR	E12TH ST	E 15TH ST	4	Local	1	Asphalt	32	1,226	218	4,577	67	68	60	**67**	Mod	Good	14	19			**67**	3.4	0	10.0	8.2	8.6	10.0	10.0	10.0	10.0	9.2	10.0
9252	351174	7010	10		LINDEN WAY	GREENSPIRE DR	FAIRGROUNDS RD	4	Local	1	Asphalt	32	415	74	1,549	78	46	60	**67**	Mod	Good	10	12			**67**	6.3	0	10.0	8.7	10.0	10.0	10.0	8.6	10.0	9.7	10.0
2409	2319	7020	10		LINK DR	PROSPECTOR DR	CITY BOUNDARY	4	Local	1	Asphalt	34	313	59	1,242	81	53	60	**72**	Mod	V Good	14	5			**71**	5.1	0	8.5	9.8	10.0	10.0	10.0	10.0	10.0	9.4	10.0
1790	1383	7030	10		LION CT	E 5TH ST	PINEVIEW PL	4	Local	1	Asphalt	33	461	85	1,775	79	55	60	**71**	Mod	V Good	17	5			**70**	4.9	0	10.0	9.9	9.0	10.0	10.0	9.7	9.6	9.6	9.4
4441	6255	7040	10		LITTLE MOON TRL	ROBERTSON RD	PAINTED HORSE TRL	4	Local	1	Asphalt	35	1,017	198	4,153	52	49	80	**51**	Strng	Fair	15	33			**51**	5.7	0	9.3	6.0	9.4	10.0	10.0	9.7	10.0	9.8	10.0
2675	2679	11110	10	S	LOCUST ST	W 14TH ST	W 15TH ST	4	Local	1	Asphalt	34	367	69	1,456	52	46	60	**50**	Mod	Fair	37	12			**49**	6.2	0	10.0	9.1	7.4	10.0	10.0	9.5	10.0	9.1	9.1
2578	2554	11110	20	S	LOCUST ST	W 13TH ST	W 14TH ST	4	Local	1	Asphalt	34	368	70	1,460	48	34	60	**43**	Mod	Marginal	44	8			**43**	8.7	0	10.0	9.3	7.5	10.0	10.0	7.8	10.0	9.6	9.6
5672	249	11120	10	S	LOCUST ST	W 12TH ST	W 13TH ST	4	Local	1	Asphalt	34	371	70	1,472	34	33	60	**34**	Mod	Poor	50	16			**33**	9.1	0	10.0	8.5	7.0	10.0	10.0	8.7	9.4	9.8	8.6
2178	2002	11120	20	S	LOCUST ST	W COLLINS DR	W 12TH ST	4	Local	1	Asphalt	33	280	51	1,078	44	42	60	**43**	Mod	Marginal	43	13			**43**	7.0	0	10.0	8.6	5.9	10.0	10.0	10.0	9.9	9.7	9.7
2025	1756	7050	10		LONG LN	LONG LN	E 8TH ST	4	Local	1	Asphalt	35	470	91	1,919	68	38	80	**58**	Strng	Fair	14	18			**58**	7.8	0	10.0	8.5	9.2	10.0	10.0	9.8	10.0	8.9	9.4
4751	1652	7050	20		LONG LN	CARRIAGE LN	LONG LN	4	Local	1	Asphalt	35	1,265	246	5,165	48	33	60	**43**	Mod	Marginal	34	18			**42**	9.0	0	9.0	8.3	9.0	10.0	10.0	9.3	9.9	9.2	8.8
1948	1646	7050	30		LONG LN	LONG LN	CUL-DE-SAC	4	Local	1	Asphalt	42	308	72	1,514	21	22	60	**21**	Mod	V Poor	58	20			**21**	12.4	0	8.8	8.2	6.0	10.0	10.0	9.7	10.0	8.9	9.5
4814	6292	7060	10		LOST SPRINGS RD	BLUE SPRINGS RD	SOUTH SPRINGS RD	4	Local	1	Asphalt	31	1,077	185	3,895	95	66	60	**85**	Mod	Excellent	1	4			**85**	3.5	0	10.0	9.8	10.0	10.0	10.0	10.0	10.0	9.6	9.9
1679	1219	8110	10	N	LOWELL ST	E 1ST ST	E A ST	4	Local	1	Asphalt	42	499	116	2,445	51	50	60	**51**	Mod	Fair	33	16			**50**	5.6	0	10.0	8.4	7.3	10.0	10.0	10.0	10.0	9.4	9.3
1623	1145	8110	20	N	LOWELL ST	E A ST	DEAD END	4	Local	1	Asphalt	38	433	91	1,920	77	66	60	**73**	Mod	V Good	12	10			**73**	3.6	0	8.9	8.9	9.8	10.0	10.0	10.0	10.0	9.7	10.0
1550	1027	8130	10	N	LOWELL ST	E YELLOWSTONE HWY	BURLINGTON AVE	4	Local	1	Asphalt	38	618	130	2,740	16	51	30	**28**	Weak	Poor	69	16			**27**	5.3	0	7.5	8.4	6.4	10.0	10.0	9.4	10.0	9.4	9.4
2540	2505	11130	10	S	LOWELL ST	FARNUM ST	E 15TH ST	4	Local	1	Asphalt	33	644	118	2,479	52	48	60	**51**	Mod	Fair	30	18			**50**	5.9	0	8.6	8.2	9.1	10.0	10.0	10.0	10.0	9.3	9.0
5013	1827	11130	20	S	LOWELL ST	E 12TH ST	FARNUM ST	4	Local	1	Asphalt	32	654	116	2,442	57	57	60	**57**	Mod	Fair	26	16			**56**	4.5	0	9.1	8.6	10.0	10.0	10.0	10.0	10.0	9.1	7.8
6790	2216	11140	10	S	LOWELL ST	DEAD END	E 12TH ST	4	Local	1	Asphalt	30	436	73	1,526	94	61	60	**83**	Mod	V Good	0	6			**83**	4.0	0	10.0	9.5	10.0	10.0	10.0	10.0	10.0	9.6	10.0
1849	1491	11150	10	S	LOWELL ST	E 3RD ST	E 4TH ST	4	Local	1	Asphalt	40	370	82	1,727	65	63	60	**64**	Mod	Good	13	22			**64**	3.8	0	10.0	7.8	9.1	10.0	10.0	10.0	10.0	9.2	9.5
1815	1432	11150	20	S	LOWELL ST	E 2ND ST	E 3RD ST	4	Local	1	Asphalt	40	499	111	2,329	53	50	60	**52**	Mod	Fair	29	19			**51**	5.6	0	8.7	8.2	8.6	10.0	10.0	10.0	10.0	9.1	9.7
1742	1319	11160	10	S	LOWELL ST	E 1ST ST	E 2ND ST	4	Local	1	Asphalt	42	500	117	2,450	35	45	60	**38**	Mod	Poor	46	19			**38**	6.4	0	8.8	8.3	6.5	10.0	10.0	10.0	10.0	9.1	10.0
2374	2277	7070	10		LUKER DR	E 12TH ST	E 21ST ST	4	Local	1	Asphalt	36	1,805	361	7,581	67	55	60	**63**	Mod	Good	15	20			**63**	4.8	0	10.0	8.3	9.8	10.0	10.0	9.7	10.0	8.9	8.7
6363	351016	7080	10		LUPINE LN	PARADISE DR	DEAD END	4	Local	1	Asphalt	38	275	57	1,205	98	45	60	**80**	Mod	V Good	0	2			**80**	6.4	0	10.0	10.0	10.0	10.0	10.0	10.0	10.0	9.6	10.0
4382	6159	7090	10		LYNN LN	MISSOURI ST	CUL-DE-SAC	4	Local	1	Asphalt	37	492	100	2,105	78	63	60	**73**	Mod	V Good	3	18			**73**	3.9	0	10.0	8.0	10.0	10.0	10.0	10.0	10.0	9.6	9.6
2807	2844	7100	10		LYNWOOD PL	BELLAIRE DR	BELLAIRE DR	4	Local	1	Asphalt	32	1,574	280	5,876	38	33	60	**36**	Mod	Poor	48	15			**36**	9.0	0	9.5	8.6	6.8	10.0	10.0	9.5	9.9	9.4	9.0
1365	682	5080	10	E	M ST	N CENTER ST	N WOLCOTT ST	4	Local	1	Asphalt	33	380	70	1,463	82	67	60	**77**	Mod	V Good	7	11			**77**	3.4	0	10.0	9.0	9.7	10.0	10.0	9.6	10.0	9.4	9.8
1364	681	5080	20	E	M ST	N WOLCOTT ST	N DURBIN ST	4	Local	1	Asphalt	32	383	68	1,430	70	48	60	**63**	Mod	Good	21	10			**62**	5.9	0	10.0	9.1	10.0	10.0	10.0	8.2	10.0	9.5	9.0
8343	432	5080	40	E	M ST	N DURBIN ST	PRIVATE DR	4	Local	1	Asphalt	32	245	44	915	66	69	60	**67**	Mod	Good	26	8			**66**	3.2	0	10.0	9.3	8.0	10.0	10.0	9.2	10.0	9.5	10.0
6535	678	5080	50	E	M ST	PRIVATE DR	N BEECH ST	4	Local	1	Asphalt	32	116	21	433	53	36	60	**47**	Mod	Marginal	34	13			**46**	8.2	0	10.0	8.4	6.6	10.0	10.0	10.0	10.0	10.0	10.0
5679	433	5080	60	E	M ST	N BEECH ST	N KIMBALL ST	4	Local	1	Asphalt	38	383	81	1,698	43	37	60	**41**	Mod	Marginal	47	10			**40**	8.0	0	10.0	8.8	7.6	10.0	10.0	8.6	10.0	9.9	8.4
5681	446	5090	10	E	M ST	N KIMBALL ST	N PARK ST	4	Local	1	Asphalt	39	385	83	1,752	43	35	60	**40**	Mod	Marginal	43	15			**40**	8.4	0	9.1	8.9	7.5	10.0	10.0	10.0	10.0	8.9	8.8
5683	448	5090	20	E	M ST	N PARK ST	N GRANT ST	4	Local	1	Asphalt	37	161	33	695	52	27	60	**44**	Mod	Marginal	35	14			**43**	10.7	0	10.0	9.0	8.4	10.0	10.0	8.4	10.0	9.0	9.0
1225	458	5100	10	E	M ST	N GRANT ST	GLENARM ST	4	Local	1	Asphalt	27	256	38	806	73	41	60	**62**	Mod	Good	24	3			**62**	7.2	0	10.0	9.8	8.1	10.0	10.0	10.0	10.0	9.7	9.4
1223	456	5100	20	E	M ST	GLENARM ST	N LINCOLN ST	4	Local	1	Asphalt	28	263	41	859	79	56	60	**71**	Mod	V Good	15	7			**71**	4.7	0	10.0	9.5	9.7	10.0	10.0	10.0	10.0	9.5	8.5
3218	3478	7110	10		MAGNOLIA	GARDENIA	CUL-DE-SAC	4	Local	1	Asphalt	33	1,716	318	6,677	45	41	60	**44**	Mod	Marginal	35	20			**43**	7.3	0	10.0	8.2	7.4	10.0	10.0	9.7	10.0	9.0	9.1
3303	3624	7110	20		MAGNOLIA	ORCHID	PRIMROSE	4	Local	1	Asphalt	33	520	95	2,002	84	53	80	**74**	Strng	V Good	0	17			**74**	5.1	0	10.0	8.2	10.0	10.0	10.0	10.0	10.0	9.6	10.0
3301	3620	7110	30		MAGNOLIA	CALYPSO	ORCHID	4	Local	1	Asphalt	34	433	82	1,718	78	69	60	**75**	Mod	V Good	0	22			**75**	3.2	0	10.0	7.5	10.0	10.0	10.0	10.0	10.0	9.7	10.0
3293	3605	7110	40		MAGNOLIA	PARADISE RD	CALYPSO	4	Local	1	Asphalt	34	598	113	2,372	32	53	60	**39**	Mod	Poor	44	24			**38**	5.1	0	10.0	7.1	6.1	10.0	10.0	10.0	10.0	9.8	9.4
5729	3099	7120	10		MANOR DR	E 19TH ST	E 21ST ST	4	Local	1	Asphalt	36	1,000	200	4,200	40	36	60	**39**	Mod	Poor	48	12			**38**	8.3	0	9.3	8.9	7.1	10.0	10.0	10.0	10.0	9.4	8.5
2553	2521	7130	10		MANOR DR	NOTTINGHAM DR	KELLEY DR	4	Local	1	Asphalt	36	264	53	1,109	70	47	80	**62**	Strng	Good	6	24			**62**	6.0	0	10.0	7.4	9.4	10.0	10.0	10.0	10.0	9.5	10.0
2555	2523	7130	20		MANOR DR	SHERWOOD CIR	MANOR DR	4	Local	1	Asphalt	33	203	37	782	58	57	60	**58**	Mod	Fair	19	23			**57**	4.6	0	10.0	7.4	8.1	10.0	10.0	10.0	10.0	9.6	10.0
2714	2732	7130	30		MANOR DR	E 15TH ST	SHERWOOD CIR	4	Local	1	Asphalt	38	560	118	2,483	62	62	60	**62**	Mod	Good	15	23			**61**	3.9	0	10.0	7.3	8.5	10.0	10.0	10.0	10.0	9.7	10.0
2616	2599	7140	10		MANOR DR	E 12TH ST	E 15TH ST	4	Local	1	Asphalt	33	1,225	225	4,716	66	73	60	**68**	Mod	Good	15	20			**68**	2.9	0	10.0	8.1	8.9	10.0	10.0	10.0	10.0	9.2	9.5
2793	2829	7150	10		MAPLE ST	W 16TH ST	BELLAIRE DR	4	Local	1	Asphalt	32	678	121	2,531	7	39	60	**18**	Mod	V Poor	66	28			**17**	7.6	0	9.2	7.3	8.1	10.0	10.0	7.6	10.0	8.9	7.2
2261	2133	7150	20		MAPLE ST	W 15TH ST	W 16TH ST	4	Local	1	Asphalt	34	275	52	1,091	3	34	60	**13**	Mod	V Poor	66	31			**13**	8.7	0	8.9	7.5	7.1	10.0	10.0	8.2	10.0	8.0	8.2
2686	2692	7150	30		MAPLE ST	W 13TH ST	W 15TH ST	4	Local	1	Asphalt	35	744	145	3,038	15	33	60	**21**	Mod	V Poor	57	26			**20**	8.9	0	9.6	8.0	6.9	10.0	10.0	9.9	10.0	8.1	7.3
3444	3847	7160	10		MARIGOLD	PLUMERIA	VALLEY DR	4	Local	1	Asphalt	34	1,218	230	4,831	39	33	60	**37**	Mod	Poor	44	16			**36**	9.0	0	9.2	8.6	7.3	10.0	10.0	10.0	10.0	9.1	8.8
2414	2324	7160	20		MARIGOLD	ORCHID	PLUMERIA	4	Local	1	Asphalt	34	830	157	3,292	39	33	60	**37**	Mod	Poor	42	19			**36**	8.9	0	10.0	8.3	6.8	10.0	10.0	10.0	10.0	9.0	8.8
3237	3501	7160	30		MARIGOLD	PARADISE DR	ORCHID	4	Local	1	Asphalt	35	848	165	3,463	44	38	60	**42**	Mod	Marginal	35	21			**41**	7.9	0	10.0	7.9	7.2	10.0	10.0	10.0	10.0	9.3	9.1
2995	3130	7170	10		MARIPOSA BLVD	RIDGECREST DR	GLACIER	4	Local	1	Asphalt	36	309	62	1,298	26	53	60	**35**	Mod	Poor	58	16			**34**	5.1	0	9.5	8.6	5.7	10.0	10.0	9.9	10.0	9.1	8.8
2989	3124	7180	10		MARIPOSA BLVD	SARATOGA RD	RIDGECREST DR	4	Local	1	Asphalt	38	620	131	2,749	40	58	60	**46**	Mod	Marginal	40	20			**45**	4.4	0	9.4	8.3	7.5	10.0	10.0	9.6	9.6	9.1	9.2
2986	3121	7180	20		MARIPOSA BLVD	KNOLLWOOD DR	SARATOGA RD	4	Local	1	Asphalt	38	580	122	2,571	38	55	60	**44**	Mod	Marginal	32	30			**43**	4.9	0	10.0	7.3	7.5	10.0	10.0	10.0	9.5	8.9	9.1
3309	3631	7180	30		MARIPOSA BLVD	KINGSBORO DR	KNOLLWOOD DR	4	Local	1	Asphalt	38	371	78	1,645	38	53	60	**43**	Mod	Marginal	40	22			**42**	5.0	0	9.5	8.3	6.5	10.0	10.0	10.0	9.5	8.9	10.0
3308	3630	7180	40		MARIPOSA BLVD	MEADOW DR	KINGSBORO DR	4	Local	1	Asphalt	35	229	45	935	37	58	80	**44**	Strng	Marginal	30	33			**44**	4.5	0	10.0	8.0	7.0	9.2	10.0	10.0	9.5	8.2	10.0
3306	3628	7180	50		MARIPOSA BLVD	BRENTWOOD DR	MEADOW DR	4	Local	1	Asphalt	36	384	77	1,613	38	58	60	**45**	Mod	Marginal	40	22			**44**	4.4	0	9.8	8.6	7.8	9.5	10.0	10.0	9.7	8.7	8.0
3305	3627	7180	60		MARIPOSA BLVD	BROOKVIEW DR	BRENTWOOD DR	4	Local	1	Asphalt	38	280	59	1,241	43	62	60	**49**	Mod	Marginal	27	30			**49**	3.9	0	9.2	7.2	8.1	10.0	10.0	10.0	10.0	8.6	10.0
2901	2985	7190	10		MARIPOSA CT	MARIPOSA BLVD	CUL-DE-SAC	4	Local	1	Asphalt	47	144	38	789	42	52	60	**45**	Mod	Marginal	38	20			**45**	5.2	0	10.0	8.1	6.2	10.0	10.0	10.0	10.0	9.1	10.0
1698	1248	8140	10	N	MARKET ST	W 1ST ST	W B ST	4	Local	1	Asphalt	27	678	102	2,136	26	41	60	**31**	Mod	Poor	62	12			**30**	7.2	0	7.5	9.1	8.4	10.0	10.0	9.7	10.0	9.2	7.5
1611	1125	8150	10	N	MARKET ST	W B ST	DEAD END	4	Local	1	Asphalt	24	598	80	1,674	38	38	60	**38**	Mod	Poor	41	22			**37**	7.8	0	9.2	8.2	8.3	10.0	10.0	10.0	10.0	8.7	7.9
3658	4256	7200	10		MARKS WAY	S POPLAR ST	GOODSTEIN DR	4	Local	1	Asphalt	47	376	98	2,062	80	74	60	**78**	Mod	V Good	5	15			**78**	2.8	0	10.0	8.3	10.0	10.0	8.8	10.0	10.0	9.8	10.0
1694	1236	8170	10	N	MCKINLEY ST	E 1ST ST	COLLINS DR	3	Collector	1	Asphalt	43	293	70	1,470	63	53	60	**60**	Mod	Fair	21	16			**59**	5.1	0	9.8	8.5	8.1	10.0	10.0	10.0	10.0	9.2	10.0
1606	1115	8180	10	N	MCKINLEY ST	E YELLOWSTONE HWY	E B ST	3	Collector	1	Asphalt	42	395	92	1,936	75	63	60	**71**	Mod	V Good	9	17			**70**	3.9	0	10.0	7.9	9.2	10.0	10.0	10.0	10.0	10.0	9.9
1600	1100	8180	20	N	MCKINLEY ST	E B ST	E C ST	3	Collector	1	Asphalt	41	455	104	2,176	80	71	60	**77**	Mod	V Good	4	16			**77**	3.1	0	10.0	8.0	9.8	10.0	10.0	10.0	10.0	10.0	9.8
1571	1051	8190	10	N	MCKINLEY ST	E C ST	BURLINGTON AVE	3	Collector	1	Asphalt	29	329	53	1,113	72	55	60	**66**	Mod	Good	16	13			**66**	4.8	0	9.9	8.4	9.1	10.0	10.0	10.0	10.0	10.0	9.3
1541	1016	8190	20	N	MCKINLEY ST	BURLINGTON AVE	E E ST	3	Collector	2	Concrete	30	766	128	2,681	81	42	60	**68**	Mod	Good	0	0			**68**	7.1	0	10.0	7.2	10.0	10.0	9.9	9.8	8.2	10.0	10.0
1484	911	8200	10	N	MCKINLEY ST	E F ST	E H ST	3	Collector	1	Asphalt	32	703	125	2,625	44	55	60	**48**	Mod	Marginal	38	18			**47**	4.8	0	8.2	9.1	8.5	10.0	9.9	9.7	9.2	8.7	9.6
1409	763	8200	20	N	MCKINLEY ST	E H ST	E K ST	3	Collector	1	Asphalt	36	663	133	2,785	53	69	60	**58**	Mod	Fair	28	18			**58**	3.2	0	9.1	9.1	8.8	10.0	10.0	9.8	9.3	8.6	9.2
1386	715	8210	10	N	MCKINLEY ST	E K ST	E L ST	4	Local	1	Asphalt	35	292	57	1,192	89	49	60	**76**	Mod	V Good	0	11			**75**	5.7	0	10.0	10.0	10.0	10.0	10.0	10.0	7.9	9.7	10.0
3113	3305	11190	10	S	MCKINLEY ST	E 25TH ST	E 26TH ST	3	Collector	1	Asphalt	38	754	159	3,343	87	75	60	**83**	Mod	V Good	0	13			**83**	2.7	0	10.0	8.7	10.0	10.0	10.0	10.0	10.0	9.6	10.0
3185	3413	11190	20	S	MCKINLEY ST	E 23RD ST	E 25TH ST	3	Collector	1	Asphalt	37	405	83	1,748	53	60	60	**55**	Mod	Fair	33	14			**55**	4.1	0	10.0	8.5	7.0	10.0	10.0	9.6	10.0	9.7	10.0
2088	1855	11190	30	S	MCKINLEY ST	E 22ND ST	E 23RD ST	3	Collector	1	Asphalt	37	480	99	2,072	66	61	60	**64**	Mod	Good	18	16			**64**	4.1	0	10.0	8.5	9.7	10.0	10.0	10.0	10.0	9.3	8.1
2821	2860	11190	40	S	MCKINLEY ST	E 21ST ST	E 22ND ST	3	Collector	1	Asphalt	36	532	106	2,234	75	69	60	**73**	Mod	V Good	3	21			**73**	3.3	0	10.0	7.6	9.7	10.0	10.0	10.0	10.0	9.6	10.0

GISID	Agency ID	Street Number	Block Number	Street Prefix	On Street	From Street	To Street	FunCL Code	FunCL	Pavetype Code	Pavetype	Pavement Width (ft)	Pavement Length (ft)	Add Area (yd2)	Pavement Area (yd2)	Peripheral Concrete: Sidewalk Length (ft)	Sidewalk Area (yd2)	Curb & Gutter Length (ft)	Estimated Ramp Count	Zone Summary: Zone Name	Zone Code	Zone Length (ft)	Zone Current PCI	Zone Backlog (%)	Zone Network Index	Zone Rank	Project Summary: Project ID	Project Description	Project Block Count	Project Length (ft)	Project Area (yd2)
3137	3346	6970	20		LINDA VISTA DR	E 23RD ST	E 24TH ST	4	Local	1	Asphalt	35	275	53	1,123	0	0	0	0	Zone 1	10	1,506,396	59	14	51	1	**5860**	5860 - LINDA VISTA DR + Others	8	2,882	11,833
2191	2016	6970	30		LINDA VISTA DR	E 22ND ST	E 23RD ST	4	Local	1	Asphalt	35	275	53	1,123	0	0	0	0	Zone 1	10	1,506,396	59	14	51	1	**5860**	5860 - LINDA VISTA DR + Others	8	2,882	11,833
3045	3218	6970	40		LINDA VISTA DR	E 21ST ST	E 22ND ST	4	Local	1	Asphalt	35	279	54	1,139	0	0	0	0	Zone 1	10	1,506,396	59	14	51	1	**5860**	5860 - LINDA VISTA DR + Others	8	2,882	11,833
5731	3101	6980	10		LINDA VISTA DR	E 19TH ST	E 21ST ST	4	Local	1	Asphalt	36	1,001	200	4,204	0	0	0	0	Zone 1	10	1,506,396	59	14	51	1	**9200**	9200 - LINDA VISTA DR + Others	2	2,001	8,404
2715	2733	6990	10		LINDA VISTA DR	SHERWOOD CIR	KINGSBURY DR	4	Local	1	Asphalt	36	253	51	1,063	0	0	0	0	Zone 1	10	1,506,396	59	14	51	1	**8980**	8980 - LINDA VISTA DR + Others	3	1,016	4,561
2711	2729	6990	20		LINDA VISTA DR	E 15TH ST	SHERWOOD CIR	4	Local	1	Asphalt	37	564	116	2,435	0	0	0	0	Zone 1	10	1,506,396	59	14	51	1	**8980**	8980 - LINDA VISTA DR + Others	3	1,016	4,561
2618	2601	7000	10		LINDA VISTA DR	E12TH ST	E 15TH ST	4	Local	1	Asphalt	32	1,226	218	4,577	0	0	0	0	Zone 1	10	1,506,396	59	14	51	1	**9000**	9000 - KINGSBURY DR + Others	5	5,111	19,828
9252	351174	7010	10		LINDEN WAY	GREENSPIRE DR	FAIRGROUNDS RD	4	Local	1	Asphalt	32	415	74	1,549	0	0	0	0	Zone 1	10	1,506,396	59	14	51	1	**3180**	3180 - CASPER ST + Others	6	2,292	8,230
2409	2319	7020	10		LINK DR	PROSPECTOR DR	CITY BOUNDARY	4	Local	1	Asphalt	34	313	59	1,242	0	0	0	0	Zone 1	10	1,506,396	59	14	51	1	**7540**	7540 - PROSPECTOR DR + Others	6	3,797	15,267
1790	1383	7030	10		LION CT	E 5TH ST	PINEVIEW PL	4	Local	1	Asphalt	33	461	85	1,775	0	0	0	0	Zone 1	10	1,506,396	59	14	51	1	**9220**	9220 - PAYNE AVE + Others	8	2,774	11,528
4441	6255	7040	10		LITTLE MOON TRL	ROBERTSON RD	PAINTED HORSE TRL	4	Local	1	Asphalt	35	1,017	198	4,153	0	0	0	0	Zone 1	10	1,506,396	59	14	51	1	**9240**	9240 - PAINTED HORSE TRL + Others	2	2,370	9,520
2675	2679	11110	10	S	LOCUST ST	W 14TH ST	W 15TH ST	4	Local	1	Asphalt	34	367	69	1,456	0	0	0	0	Zone 1	10	1,506,396	59	14	51	1	**11500**	11500 - LOCUST ST + Others	5	1,549	6,056
2578	2554	11110	20	S	LOCUST ST	W 13TH ST	W 14TH ST	4	Local	1	Asphalt	34	368	70	1,460	0	0	0	0	Zone 1	10	1,506,396	59	14	51	1	**11500**	11500 - LOCUST ST + Others	5	1,549	6,056
5672	249	11120	10	S	LOCUST ST	W 12TH ST	W 13TH ST	4	Local	1	Asphalt	34	371	70	1,472	0	0	0	0	Zone 1	10	1,506,396	59	14	51	1	**11500**	11500 - LOCUST ST + Others	5	1,549	6,056
2178	2002	11120	20	S	LOCUST ST	W COLLINS DR	W 12TH ST	4	Local	1	Asphalt	33	280	51	1,078	0	0	0	0	Zone 1	10	1,506,396	59	14	51	1	**11500**	11500 - LOCUST ST + Others	5	1,549	6,056
2025	1756	7050	10		LONG LN	LONG LN	E 8TH ST	4	Local	1	Asphalt	35	470	91	1,919	0	0	0	0	Zone 1	10	1,506,396	59	14	51	1	**6760**	6760 - SHANNON DR + Others	5	2,004	8,302
4751	1652	7050	20		LONG LN	CARRIAGE LN	LONG LN	4	Local	1	Asphalt	35	1,265	246	5,165	0	0	0	0	Zone 1	10	1,506,396	59	14	51	1	**3140**	3140 - LONG LN + Others	3	1,743	7,869
1948	1646	7050	30		LONG LN	LONG LN	CUL-DE-SAC	4	Local	1	Asphalt	42	308	72	1,514	0	0	0	0	Zone 1	10	1,506,396	59	14	51	1	**3140**	3140 - LONG LN + Others	3	1,743	7,869
4814	6292	7060	10		LOST SPRINGS RD	BLUE SPRINGS RD	SOUTH SPRINGS RD	4	Local	1	Asphalt	31	1,077	185	3,895	0	0	0	0	Zone 1	10	1,506,396	59	14	51	1	**1580**	1580 - INDIAN SPRINGS DR + Others	14	6,051	22,740
1679	1219	8110	10	N	LOWELL ST	E 1ST ST	E A ST	4	Local	1	Asphalt	42	499	116	2,445	0	0	0	0	Zone 1	10	1,506,396	59	14	51	1	**9700**	#N/A	3	1,499	7,170
1623	1145	8110	20	N	LOWELL ST	E A ST	DEAD END	4	Local	1	Asphalt	38	433	91	1,920	0	0	0	0	Zone 1	10	1,506,396	59	14	51	1	**6860**	6860 - A ST + Others	10	3,912	18,645
1550	1027	8130	10	N	LOWELL ST	E YELLOWSTONE HWY	BURLINGTON AVE	4	Local	1	Asphalt	38	618	130	2,740	0	0	0	0	Zone 1	10	1,506,396	59	14	51	1	**9740**	9740 - ELK ST + Others	3	1,854	8,353
2540	2505	11130	10	S	LOWELL ST	FARNUM ST	E 15TH ST	4	Local	1	Asphalt	33	644	118	2,479	0	0	0	0	Zone 1	10	1,506,396	59	14	51	1	**7700**	7700 - LOWELL ST + Others	6	3,342	12,863
5013	1827	11130	20	S	LOWELL ST	E 12TH ST	FARNUM ST	4	Local	1	Asphalt	32	654	116	2,442	0	0	0	0	Zone 1	10	1,506,396	59	14	51	1	**7700**	7700 - LOWELL ST + Others	6	3,342	12,863
6790	2216	11140	10	S	LOWELL ST	DEAD END	E 12TH ST	4	Local	1	Asphalt	30	436	73	1,526	0	0	0	0	Zone 1	10	1,506,396	59	14	51	1	**7700**	7700 - LOWELL ST + Others	6	3,342	12,863
1849	1491	11150	10	S	LOWELL ST	E 3RD ST	E 4TH ST	4	Local	1	Asphalt	40	370	82	1,727	0	0	0	0	Zone 1	10	1,506,396	59	14	51	1	**11460**	11460 - LOWELL ST + Others	3	1,239	5,826
1815	1432	11150	20	S	LOWELL ST	E 2ND ST	E 3RD ST	4	Local	1	Asphalt	40	499	111	2,329	0	0	0	0	Zone 1	10	1,506,396	59	14	51	1	**11460**	11460 - LOWELL ST + Others	3	1,239	5,826
1742	1319	11160	10	S	LOWELL ST	E 1ST ST	E 2ND ST	4	Local	1	Asphalt	42	500	117	2,450	0	0	0	0	Zone 1	10	1,506,396	59	14	51	1	**11300**	#N/A	3	1,499	7,170
2374	2277	7070	10		LUKER DR	E 12TH ST	E 21ST ST	4	Local	1	Asphalt	36	1,805	361	7,581	0	0	0	0	Zone 1	10	1,506,396	59	14	51	1	**4720**	4720 - MIRACLE DR + Others	8	5,081	22,835
6363	351016	7080	10		LUPINE LN	PARADISE DR	DEAD END	4	Local	1	Asphalt	38	275	57	1,205	0	0	0	0	Zone 1	10	1,506,396	59	14	51	1	**2940**	2940 - DAHLIA + Others	7	4,270	15,829
4382	6159	7090	10		LYNN LN	MISSOURI ST	CUL-DE-SAC	4	Local	1	Asphalt	37	492	100	2,105	0	0	0	0	Zone 1	10	1,506,396	59	14	51	1	**1060**	1060 - 16TH ST + Others	5	2,060	8,580
2807	2844	7100	10		LYNWOOD PL	BELLAIRE DR	BELLAIRE DR	4	Local	1	Asphalt	32	1,574	280	5,876	0	0	0	0	Zone 1	10	1,506,396	59	14	51	1	**9260**	9260 - LYNWOOD PL	1	1,574	5,876
1365	682	5080	10	E	M ST	N CENTER ST	N WOLCOTT ST	4	Local	1	Asphalt	33	380	70	1,463	0	0	0	0	Zone 1	10	1,506,396	59	14	51	1	**7340**	7340 - M ST + Others	13	3,518	13,421
1364	681	5080	20	E	M ST	N WOLCOTT ST	N DURBIN ST	4	Local	1	Asphalt	32	383	68	1,430	0	0	0	0	Zone 1	10	1,506,396	59	14	51	1	**7340**	7340 - M ST + Others	13	3,518	13,421
8343	432	5080	40	E	M ST	N DURBIN ST	PRIVATE DR	4	Local	1	Asphalt	32	245	44	915	0	0	0	0	Zone 1	10	1,506,396	59	14	51	1	**7340**	7340 - M ST + Others	13	3,518	13,421
6535	678	5080	50	E	M ST	PRIVATE DR	N BEECH ST	4	Local	1	Asphalt	32	116	21	433	0	0	0	0	Zone 1	10	1,506,396	59	14	51	1	**7360**	7360 - L ST + Others	6	1,810	7,663
5679	433	5080	60	E	M ST	N BEECH ST	N KIMBALL ST	4	Local	1	Asphalt	38	383	81	1,698	0	0	0	0	Zone 1	10	1,506,396	59	14	51	1	**7360**	7360 - L ST + Others	6	1,810	7,663
5681	446	5090	10	E	M ST	N KIMBALL ST	N PARK ST	4	Local	1	Asphalt	39	385	83	1,752	0	0	0	0	Zone 1	10	1,506,396	59	14	51	1	**7360**	7360 - L ST + Others	6	1,810	7,663
5683	448	5090	20	E	M ST	N PARK ST	N GRANT ST	4	Local	1	Asphalt	37	161	33	695	0	0	0	0	Zone 1	10	1,506,396	59	14	51	1	**7360**	7360 - L ST + Others	6	1,810	7,663
1225	458	5100	10	E	M ST	N GRANT ST	GLENARM ST	4	Local	1	Asphalt	27	256	38	806	0	0	0	0	Zone 1	10	1,506,396	59	14	51	1	**7320**	7320 - KIMBALL ST + Others	8	3,944	14,219
1223	456	5100	20	E	M ST	GLENARM ST	N LINCOLN ST	4	Local	1	Asphalt	28	263	41	859	0	0	0	0	Zone 1	10	1,506,396	59	14	51	1	**7380**	7380 - JEFFERSON ST + Others	17	7,260	28,461
3218	3478	7110	10		MAGNOLIA	GARDENIA	CUL-DE-SAC	4	Local	1	Asphalt	33	1,716	318	6,677	0	0	0	0	Zone 1	10	1,506,396	59	14	51	1	**9280**	9280 - MAGNOLIA + Others	2	2,820	10,849
3303	3624	7110	20		MAGNOLIA	ORCHID	PRIMROSE	4	Local	1	Asphalt	33	520	95	2,002	0	0	0	0	Zone 1	10	1,506,396	59	14	51	1	**2940**	2940 - DAHLIA + Others	7	4,270	15,829
3301	3620	7110	30		MAGNOLIA	CALYPSO	ORCHID	4	Local	1	Asphalt	34	433	82	1,718	0	0	0	0	Zone 1	10	1,506,396	59	14	51	1	**2940**	2940 - DAHLIA + Others	7	4,270	15,829
3293	3605	7110	40		MAGNOLIA	PARADISE RD	CALYPSO	4	Local	1	Asphalt	34	598	113	2,372	0	0	0	0	Zone 1	10	1,506,396	59	14	51	1	**2920**	2920 - CALYPSO + Others	4	1,950	7,364
5729	3099	7120	10		MANOR DR	E 19TH ST	E 21ST ST	4	Local	1	Asphalt	36	1,000	200	4,200	0	0	0	0	Zone 1	10	1,506,396	59	14	51	1	**9200**	9200 - LINDA VISTA DR + Others	2	2,001	8,404
2553	2521	7130	10		MANOR DR	NOTTINGHAM DR	KELLEY DR	4	Local	1	Asphalt	36	264	53	1,109	0	0	0	0	Zone 1	10	1,506,396	59	14	51	1	**9300**	9300 - TROJAN DR + Others	4	2,513	10,559
2555	2523	7130	20		MANOR DR	SHERWOOD CIR	MANOR DR	4	Local	1	Asphalt	33	203	37	782	0	0	0	0	Zone 1	10	1,506,396	59	14	51	1	**5300**	5300 - SHERWOOD CIR + Others	7	3,852	15,728
2714	2732	7130	30		MANOR DR	E 15TH ST	SHERWOOD CIR	4	Local	1	Asphalt	38	560	118	2,483	0	0	0	0	Zone 1	10	1,506,396	59	14	51	1	**9300**	9300 - TROJAN DR + Others	4	2,513	10,559
2616	2599	7140	10		MANOR DR	E 12TH ST	E 15TH ST	4	Local	1	Asphalt	33	1,225	225	4,716	0	0	0	0	Zone 1	10	1,506,396	59	14	51	1	**9000**	9000 - KINGSBURY DR + Others	5	5,111	19,828
2793	2829	7150	10		MAPLE ST	W 16TH ST	BELLAIRE DR	4	Local	1	Asphalt	32	678	121	2,531	0	0	0	0	Zone 1	10	1,506,396	59	14	51	1	**9340**	9340 - MAPLE ST + Others	3	1,221	4,685
2261	2133	7150	20		MAPLE ST	W 15TH ST	W 16TH ST	4	Local	1	Asphalt	34	275	52	1,091	0	0	0	0	Zone 1	10	1,506,396	59	14	51	1	**9340**	9340 - MAPLE ST + Others	3	1,221	4,685
2686	2692	7150	30		MAPLE ST	W 13TH ST	W 15TH ST	4	Local	1	Asphalt	35	744	145	3,038	0	0	0	0	Zone 1	10	1,506,396	59	14	51	1	**8560**	8560 - HOLLY ST + Others	2	1,495	6,105
3444	3847	7160	10		MARIGOLD	PLUMERIA	VALLEY DR	4	Local	1	Asphalt	34	1,218	230	4,831	0	0	0	0	Zone 1	10	1,506,396	59	14	51	1	**9360**	9360 - MARIGOLD + Others	3	1,764	6,742
2414	2324	7160	20		MARIGOLD	ORCHID	PLUMERIA	4	Local	1	Asphalt	34	830	157	3,292	0	0	0	0	Zone 1	10	1,506,396	59	14	51	1	**9320**	9320 - MARIGOLD + Others	3	2,088	8,238
3237	3501	7160	30		MARIGOLD	PARADISE DR	ORCHID	4	Local	1	Asphalt	35	848	165	3,463	0	0	0	0	Zone 1	10	1,506,396	59	14	51	1	**9320**	9320 - MARIGOLD + Others	3	2,088	8,238
2995	3130	7170	10		MARIPOSA BLVD	RIDGECREST DR	GLACIER	4	Local	1	Asphalt	36	309	62	1,298	0	0	0	0	Zone 1	10	1,506,396	59	14	51	1	**8080**	8080 - GLACIER + Others	3	1,555	6,530
2989	3124	7180	10		MARIPOSA BLVD	SARATOGA RD	RIDGECREST DR	4	Local	1	Asphalt	38	620	131	2,749	0	0	0	0	Zone 1	10	1,506,396	59	14	51	1	**8080**	8080 - GLACIER + Others	3	1,555	6,530
2986	3121	7180	20		MARIPOSA BLVD	KNOLLWOOD DR	SARATOGA RD	4	Local	1	Asphalt	38	580	122	2,571	0	0	0	0	Zone 1	10	1,506,396	59	14	51	1	**9120**	9120 - MARIPOSA BLVD + Others	5	1,705	7,353
3309	3631	7180	30		MARIPOSA BLVD	KINGSBORO DR	KNOLLWOOD DR	4	Local	1	Asphalt	38	371	78	1,645	0	0	0	0	Zone 1	10	1,506,396	59	14	51	1	**9120**	9120 - MARIPOSA BLVD + Others	5	1,705	7,353
3308	3630	7180	40		MARIPOSA BLVD	MEADOW DR	KINGSBORO DR	4	Local	1	Asphalt	35	229	45	935	0	0	0	0	Zone 1	10	1,506,396	59	14	51	1	**2500**	2500 - MARIPOSA BLVD + Others	6	2,317	9,087
3306	3628	7180	50		MARIPOSA BLVD	BRENTWOOD DR	MEADOW DR	4	Local	1	Asphalt	36	384	77	1,613	0	0	0	0	Zone 1	10	1,506,396	59	14	51	1	**2500**	2500 - MARIPOSA BLVD + Others	6	2,317	9,087
3305	3627	7180	60		MARIPOSA BLVD	BROOKVIEW DR	BRENTWOOD DR	4	Local	1	Asphalt	38	280	59	1,241	0	0	0	0	Zone 1	10	1,506,396	59	14	51	1	**2500**	2500 - MARIPOSA BLVD + Others	6	2,317	9,087
2901	2985	7190	10		MARIPOSA CT	MARIPOSA BLVD	CUL-DE-SAC	4	Local	1	Asphalt	47	144	38	789	0	0	0	0	Zone 1	10	1,506,396	59	14	51	1	**9120**	9120 - MARIPOSA BLVD + Others	5	1,705	7,353
1698	1248	8140	10	N	MARKET ST	W 1ST ST	W B ST	4	Local	1	Asphalt	27	678	102	2,136	0	0	0	0	Zone 1	10	1,506,396	59	14	51	1	**9980**	9980 - MARKET ST + Others	4	1,973	5,672
1611	1125	8150	10	N	MARKET ST	W B ST	DEAD END	4	Local	1	Asphalt	24	598	80	1,674	0	0	0	0	Zone 1	10	1,506,396	59	14	51	1	**9980**	9980 - MARKET ST + Others	4	1,973	5,672
3658	4256	7200	10		MARKS WAY	S POPLAR ST	GOODSTEIN DR	4	Local	1	Asphalt	47	376	98	2,062	0	0	0	0	Zone 1	10	1,506,396	59	14	51	1	**8200**	8200 - GOODSTEIN DR + Others	8	4,529	22,471
1694	1236	8170	10	N	MCKINLEY ST	E 1ST ST	COLLINS DR	3	Collector	1	Asphalt	43	293	70	1,470	0	0	0	0	Zone 1	10	1,506,396	59	14	51	1	**7020**	7020 - MCKINLEY ST + Others	8	2,501	12,568
1606	1115	8180	10	N	MCKINLEY ST	E YELLOWSTONE HWY	E B ST	3	Collector	1	Asphalt	42	395	92	1,936	0	0	0	0	Zone 1	10	1,506,396	59	14	51	1	**6920**	6920 - C ST + Others	8	2,749	10,607
1600	1100	8180	20	N	MCKINLEY ST	E B ST	E C ST	3	Collector	1	Asphalt	41	455	104	2,176	0	0	0	0	Zone 1	10	1,506,396	59	14	51	1	**6920**	6920 - C ST + Others	8	2,749	10,607
1571	1051	8190	10	N	MCKINLEY ST	E C ST	BURLINGTON AVE	3	Collector	1	Asphalt	29	329	53	1,113	0	0	0	0	Zone 1	10	1,506,396	59	14	51	1	**6940**	6940 - C ST + Others	9	2,621	9,605
1541	1016	8190	20	N	MCKINLEY ST	BURLINGTON AVE	E E ST	3	Collector	2	Concrete	30	766	128	2,681	0	0	0	0	Zone 1	10	1,506,396	59	14	51	1	**7040**	7040 - E ST + Others	5	5,299	17,417
1484	911	8200	10	N	MCKINLEY ST	E F ST	E H ST	3	Collector	1	Asphalt	32	703	125	2,625	0	0	0	0	Zone 1	10	1,506,396	59	14	51	1	**7260**	7260 - K ST + Others	5	1,758	5,979
1409	763	8200	20	N	MCKINLEY ST	E H ST	E K ST	3	Collector	1	Asphalt	36	663	133	2,785	0	0	0	0	Zone 1	10	1,506,396	59	14	51	1	**7240**	7240 - K ST + Others	5	1,718	6,293
1386	715	8210	10	N	MCKINLEY ST	E K ST	E L ST	4	Local	1	Asphalt	35	292	57	1,192	0	0	0	0	Zone 1	10	1,506,396	59	14	51	1	**7380**	7380 - JEFFERSON ST + Others	17	7,260	28,461
3113	3305	11190	10	S	MCKINLEY ST	E 25TH ST	E 26TH ST	3	Collector	1	Asphalt	38	754	159	3,343	0	0	0	0	Zone 1	10	1,506,396	59	14	51	1	**5660**	5660 - 21ST ST + Others	20	7,354	35,197
3185	3413	11190	20	S	MCKINLEY ST	E 23RD ST	E 25TH ST	3	Collector	1	Asphalt	37	405	83	1,748	0	0	0	0	Zone 1	10	1,506,396	59	14	51	1	**5660**	5660 - 21ST ST + Others	20	7,354	35,197
2088	1855	11190	30	S	MCKINLEY ST	E 22ND ST	E 23RD ST	3	Collector	1	Asphalt	37	480	99	2,072	0	0	0	0	Zone 1	10	1,506,396	59	14	51	1	**5660**	5660 - 21ST ST + Others	20	7,354	35,197
2821	2860	11190	40	S	MCKINLEY ST	E 21ST ST	E 22ND ST	3	Collector	1	Asphalt	36	532	106	2,234	0	0	0	0	Zone 1	10	1,506,396	59	14	51	1	**5660**	5660 - 21ST ST + Others	20	7,354	35,197

City of Casper, WY
Street Inventory and Condition Summarry - Sorted by Street Name

GISID	Agency ID	Street Number	Block Number	Street Prefix	On Street	From Street	To Street	FunCL Code	FunCL	Pavetype Code	Pavetype	Pavement Width (ft)	Pavement Length (ft)	Add Area (yd2)	Pavement Area (yd2)	Project Current PCI	Project Condition Rating	Project Strength Code	Project FunCl Code	Project Pavetype Code
3137	3346	6970	20		LINDA VISTA DR	E 23RD ST	E 24TH ST	4	Local	1	Asphalt	35	275	53	1,123	61	Good	2	4	1
2191	2016	6970	30		LINDA VISTA DR	E 22ND ST	E 23RD ST	4	Local	1	Asphalt	35	275	53	1,123	61	Good	2	4	1
3045	3218	6970	40		LINDA VISTA DR	E 21ST ST	E 22ND ST	4	Local	1	Asphalt	35	279	54	1,139	61	Good	2	4	1
5731	3101	6980	10		LINDA VISTA DR	E 19TH ST	E 21ST ST	4	Local	1	Asphalt	36	1,001	200	4,204	38	Poor	2	4	1
2715	2733	6990	10		LINDA VISTA DR	SHERWOOD CIR	KINGSBURY DR	4	Local	1	Asphalt	36	253	51	1,063	44	Marginal	2	4	1
2711	2729	6990	20		LINDA VISTA DR	E 15TH ST	SHERWOOD CIR	4	Local	1	Asphalt	37	564	116	2,435	44	Marginal	2	4	1
2618	2601	7000	10		LINDA VISTA DR	E12TH ST	E 15TH ST	4	Local	1	Asphalt	32	1,226	218	4,577	67	Good	2	4	1
9252	351174	7010	10		LINDEN WAY	GREENSPIRE DR	FAIRGROUNDS RD	4	Local	1	Asphalt	32	415	74	1,549	70	V Good	2	4	1
2409	2319	7020	10		LINK DR	PROSPECTOR DR	CITY BOUNDARY	4	Local	1	Asphalt	34	313	59	1,242	65	Good	2	4	1
1790	1383	7030	10		LION CT	E 5TH ST	PINEVIEW PL	4	Local	1	Asphalt	33	461	85	1,775	79	V Good	2	4	1
4441	6255	7040	10		LITTLE MOON TRL	ROBERTSON RD	PAINTED HORSE TRL	4	Local	1	Asphalt	35	1,017	198	4,153	59	Fair	2	4	1
2675	2679	11110	10	S	LOCUST ST	W 14TH ST	W 15TH ST	4	Local	1	Asphalt	34	367	69	1,456	43	Marginal	2	4	1
2578	2554	11110	20	S	LOCUST ST	W 13TH ST	W 14TH ST	4	Local	1	Asphalt	34	368	70	1,460	43	Marginal	2	4	1
5672	249	11120	10	S	LOCUST ST	W 12TH ST	W 13TH ST	4	Local	1	Asphalt	34	371	70	1,472	43	Marginal	2	4	1
2178	2002	11120	20	S	LOCUST ST	W COLLINS DR	W 12TH ST	4	Local	1	Asphalt	33	280	51	1,078	43	Marginal	2	4	1
2025	1756	7050	10		LONG LN	LONG LN	E 8TH ST	4	Local	1	Asphalt	35	470	91	1,919	58	Fair	2	4	1
4751	1652	7050	20		LONG LN	CARRIAGE LN	LONG LN	4	Local	1	Asphalt	35	1,265	246	5,165	37	Poor	2	4	1
1948	1646	7050	30		LONG LN	LONG LN	CUL-DE-SAC	4	Local	1	Asphalt	42	308	72	1,514	37	Poor	2	4	1
4814	6292	7060	10		LOST SPRINGS RD	BLUE SPRINGS RD	SOUTH SPRINGS RD	4	Local	1	Asphalt	31	1,077	185	3,895	80	V Good	2	4	1
1679	1219	8110	10	N	LOWELL ST	E 1ST ST	E A ST	4	Local	1	Asphalt	42	499	116	2,445	48	Marginal	2	4	1
1623	1145	8110	20	N	LOWELL ST	E A ST	DEAD END	4	Local	1	Asphalt	38	433	91	1,920	67	Good	2	4	1
1550	1027	8130	10	N	LOWELL ST	E YELLOWSTONE HWY	BURLINGTON AVE	4	Local	1	Asphalt	38	618	130	2,740	33	Poor	2	4	1
2540	2505	11130	10	S	LOWELL ST	FARNUM ST	E 15TH ST	4	Local	1	Asphalt	33	644	118	2,479	62	Good	2	4	1
5013	1827	11130	20	S	LOWELL ST	E 12TH ST	FARNUM ST	4	Local	1	Asphalt	32	654	116	2,442	62	Good	2	4	1
6790	2216	11140	10	S	LOWELL ST	DEAD END	E 12TH ST	4	Local	1	Asphalt	30	436	73	1,526	62	Good	2	4	1
1849	1491	11150	10	S	LOWELL ST	E 3RD ST	E 4TH ST	4	Local	1	Asphalt	40	370	82	1,727	60	Good	2	4	1
1815	1432	11150	20	S	LOWELL ST	E 2ND ST	E 3RD ST	4	Local	1	Asphalt	40	499	111	2,329	60	Good	2	4	1
1742	1319	11160	10	S	LOWELL ST	E 1ST ST	E 2ND ST	4	Local	1	Asphalt	42	500	117	2,450	46	Marginal	2	4	1
2374	2277	7070	10		LUKER DR	E 12TH ST	E 21ST ST	4	Local	1	Asphalt	36	1,805	361	7,581	64	Good	2	4	1
6363	351016	7080	10		LUPINE LN	PARADISE DR	DEAD END	4	Local	1	Asphalt	38	275	57	1,205	67	Good	2	4	1
4382	6159	7090	10		LYNN LN	MISSOURI ST	CUL-DE-SAC	4	Local	1	Asphalt	37	492	100	2,105	69	Good	2	4	1
2807	2844	7100	10		LYNWOOD PL	BELLAIRE DR	BELLAIRE DR	4	Local	1	Asphalt	32	1,574	280	5,876	36	Poor	2	4	1
1365	682	5080	10	E	M ST	N CENTER ST	N WOLCOTT ST	4	Local	1	Asphalt	33	380	70	1,463	65	Good	2	4	1
1364	681	5080	20	E	M ST	N WOLCOTT ST	N DURBIN ST	4	Local	1	Asphalt	32	383	68	1,430	65	Good	2	4	1
8343	432	5080	40	E	M ST	N DURBIN ST	PRIVATE DR	4	Local	1	Asphalt	32	245	44	915	65	Good	2	4	1
6535	678	5080	50	E	M ST	PRIVATE DR	N BEECH ST	4	Local	1	Asphalt	32	116	21	433	42	Marginal	2	4	1
5679	433	5080	60	E	M ST	N BEECH ST	N KIMBALL ST	4	Local	1	Asphalt	38	383	81	1,698	42	Marginal	2	4	1
5681	446	5090	10	E	M ST	N KIMBALL ST	N PARK ST	4	Local	1	Asphalt	39	385	83	1,752	42	Marginal	2	4	1
5683	448	5090	20	E	M ST	N PARK ST	N GRANT ST	4	Local	1	Asphalt	37	161	33	695	42	Marginal	2	4	1
1225	458	5100	10	E	M ST	N GRANT ST	GLENARM ST	4	Local	1	Asphalt	27	256	38	806	67	Good	2	4	1
1223	456	5100	20	E	M ST	GLENARM ST	N LINCOLN ST	4	Local	1	Asphalt	28	263	41	859	77	V Good	2	4	1
3218	3478	7110	10		MAGNOLIA	GARDENIA	CUL-DE-SAC	4	Local	1	Asphalt	33	1,716	318	6,677	41	Marginal	2	4	1
3303	3624	7110	20		MAGNOLIA	ORCHID	PRIMROSE	4	Local	1	Asphalt	33	520	95	2,002	67	Good	2	4	1
3301	3620	7110	30		MAGNOLIA	CALYPSO	ORCHID	4	Local	1	Asphalt	34	433	82	1,718	67	Good	2	4	1
3293	3605	7110	40		MAGNOLIA	PARADISE RD	CALYPSO	4	Local	1	Asphalt	34	598	113	2,372	43	Marginal	2	4	1
5729	3099	7120	10		MANOR DR	E 19TH ST	E 21ST ST	4	Local	1	Asphalt	36	1,000	200	4,200	38	Poor	2	4	1
2553	2521	7130	10		MANOR DR	NOTTINGHAM DR	KELLEY DR	4	Local	1	Asphalt	36	264	53	1,109	64	Good	2	4	1
2555	2523	7130	20		MANOR DR	SHERWOOD CIR	MANOR DR	4	Local	1	Asphalt	33	203	37	782	57	Fair	2	4	1
2714	2732	7130	30		MANOR DR	E 15TH ST	SHERWOOD CIR	4	Local	1	Asphalt	38	560	118	2,483	64	Good	2	4	1
2616	2599	7140	10		MANOR DR	E 12TH ST	E 15TH ST	4	Local	1	Asphalt	33	1,225	225	4,716	67	Good	2	4	1
2793	2829	7150	10		MAPLE ST	W 16TH ST	BELLAIRE DR	4	Local	1	Asphalt	32	678	121	2,531	17	V Poor	2	4	1
2261	2133	7150	20		MAPLE ST	W 15TH ST	W 16TH ST	4	Local	1	Asphalt	34	275	52	1,091	17	V Poor	2	4	1
2686	2692	7150	30		MAPLE ST	W 13TH ST	W 15TH ST	4	Local	1	Asphalt	35	744	145	3,038	23	V Poor	2	4	1
3444	3847	7160	10		MARIGOLD	PLUMERIA	VALLEY DR	4	Local	1	Asphalt	34	1,218	230	4,831	41	Marginal	2	4	1
2414	2324	7160	20		MARIGOLD	ORCHID	PLUMERIA	4	Local	1	Asphalt	34	830	157	3,292	40	Marginal	2	4	1
3237	3501	7160	30		MARIGOLD	PARADISE DR	ORCHID	4	Local	1	Asphalt	35	848	165	3,463	40	Marginal	2	4	1
2995	3130	7170	10		MARIPOSA BLVD	RIDGECREST DR	GLACIER	4	Local	1	Asphalt	36	309	62	1,298	39	Poor	2	4	1
2989	3124	7180	10		MARIPOSA BLVD	SARATOGA RD	RIDGECREST DR	4	Local	1	Asphalt	38	620	131	2,749	39	Poor	2	4	1
2986	3121	7180	20		MARIPOSA BLVD	KNOLLWOOD DR	SARATOGA RD	4	Local	1	Asphalt	38	580	122	2,571	42	Marginal	2	4	1
3309	3631	7180	30		MARIPOSA BLVD	KINGSBORO DR	KNOLLWOOD DR	4	Local	1	Asphalt	38	371	78	1,645	42	Marginal	2	4	1
3308	3630	7180	40		MARIPOSA BLVD	MEADOW DR	KINGSBORO DR	4	Local	1	Asphalt	35	229	45	935	44	Marginal	2	4	1
3306	3628	7180	50		MARIPOSA BLVD	BRENTWOOD DR	MEADOW DR	4	Local	1	Asphalt	36	384	77	1,613	44	Marginal	2	4	1
3305	3627	7180	60		MARIPOSA BLVD	BROOKVIEW DR	BRENTWOOD DR	4	Local	1	Asphalt	38	280	59	1,241	44	Marginal	2	4	1
2901	2985	7190	10		MARIPOSA CT	MARIPOSA BLVD	CUL-DE-SAC	4	Local	1	Asphalt	47	144	38	789	42	Marginal	2	4	1
1698	1248	8140	10	N	MARKET ST	W 1ST ST	W B ST	4	Local	1	Asphalt	27	678	102	2,136	31	Poor	2	4	1
1611	1125	8150	10	N	MARKET ST	W B ST	DEAD END	4	Local	1	Asphalt	24	598	80	1,674	31	Poor	2	4	1
3658	4256	7200	10		MARKS WAY	S POPLAR ST	GOODSTEIN DR	4	Local	1	Asphalt	47	376	98	2,062	79	V Good	2	4	1
1694	1236	8170	10	N	MCKINLEY ST	E 1ST ST	COLLINS DR	3	Collector	1	Asphalt	43	293	70	1,470	64	Good	2	3	1
1606	1115	8180	10	N	MCKINLEY ST	E YELLOWSTONE HWY	E B ST	3	Collector	1	Asphalt	42	395	92	1,936	81	V Good	2	3	1
1600	1100	8180	20	N	MCKINLEY ST	E B ST	E C ST	3	Collector	1	Asphalt	41	455	104	2,176	81	V Good	2	3	1
1571	1051	8190	10	N	MCKINLEY ST	E C ST	BURLINGTON AVE	3	Collector	1	Asphalt	29	329	53	1,113	73	V Good	2	3	1
1541	1016	8190	20	N	MCKINLEY ST	BURLINGTON AVE	E E ST	3	Collector	2	Concrete	30	766	128	2,681	67	Good	2	3	2
1484	911	8200	10	N	MCKINLEY ST	E F ST	E H ST	3	Collector	1	Asphalt	32	703	125	2,625	42	Marginal	2	3	1
1409	763	8200	20	N	MCKINLEY ST	E H ST	E K ST	3	Collector	1	Asphalt	36	663	133	2,785	60	Good	2	3	1
1386	715	8210	10	N	MCKINLEY ST	E K ST	E L ST	4	Local	1	Asphalt	35	292	57	1,192	77	V Good	2	4	1
3113	3305	11190	10	S	MCKINLEY ST	E 25TH ST	E 26TH ST	3	Collector	1	Asphalt	38	754	159	3,343	78	V Good	2	3	1
3185	3413	11190	20	S	MCKINLEY ST	E 23RD ST	E 25TH ST	3	Collector	1	Asphalt	37	405	83	1,748	78	V Good	2	3	1
2088	1855	11190	30	S	MCKINLEY ST	E 22ND ST	E 23RD ST	3	Collector	1	Asphalt	37	480	99	2,072	78	V Good	2	3	1
2821	2860	11190	40	S	MCKINLEY ST	E 21ST ST	E 22ND ST	3	Collector	1	Asphalt	36	532	106	2,234	78	V Good	2	3	1

City of Casper, WY

Street Inventory and Condition Summarry - Sorted by Street Name

IMS Easy Street Analysis

GISID	Agency ID	Street Number	Block Number	Street Prefix	On Street	From Street	To Street	FunCL Code	FunCL	Pavetype Code	Pavetype	Pavement Width (ft)	Pavement Length (ft)	Add Area (yd2)	Pavement Area (yd2)	Condition Summary: Surface Distress Index (SDI)	Roughness Index (RI)	Structural Index (SI)	Pavement Cndtn Index (PCI)	Strength Rating	Condition Rating	Load Assoc Distress Deducts (LADD)	Non-Load Distress Deducts (NLAD)	PCI Override (OPCI)	OPCI Date	Current Segment PCI (CPCI)	Condition Details: Segment IRI (mm/m)	Deflection Results	Rutting (ACP Only)	L&T Cracking / Linear Crk	Alligator Cracking Divided Slab / Blow Up	Map Crk / Crnr Brk / D Crk	Edge Cracking Joint Spall / Joint Sealant	Distortions / Faulting	Bleeding / Polished Agg	Raveling / Scaling / CAL	Patches / Potholes
3064	3243	11200	10	S	MCKINLEY ST	E 20TH ST	E 21ST ST	3	Collector	1	Asphalt	41	436	99	2,086	80	83	60	**81**	Mod	V Good	3	17			**81**	2.1	0	10.0	8.2	9.7	10.0	10.0	10.0	10.0	9.6	10.0
2832	2893	11200	20	S	MCKINLEY ST	E 19TH ST	E 20TH ST	3	Collector	1	Asphalt	41	409	93	1,956	78	62	80	**73**	Strng	V Good	0	22			**72**	4.0	0	10.0	7.5	10.0	10.0	10.0	10.0	10.0	9.7	10.0
2367	2270	11200	30	S	MCKINLEY ST	E 18TH ST	E 19TH ST	3	Collector	1	Asphalt	41	509	116	2,435	87	69	60	**81**	Mod	V Good	0	13			**81**	3.3	0	10.0	8.6	10.0	10.0	10.0	10.0	10.0	9.7	10.0
1324	617	11210	10	S	MCKINLEY ST	E 17TH ST	E 18TH ST	3	Collector	1	Asphalt	41	527	120	2,521	74	58	60	**69**	Mod	Good	9	16			**68**	4.4	0	9.8	8.5	9.8	10.0	10.0	10.0	10.0	9.2	9.4
2783	2814	11210	20	S	MCKINLEY ST	E 16TH ST	E 17TH ST	3	Collector	1	Asphalt	41	453	103	2,167	76	58	60	**70**	Mod	V Good	10	15			**69**	4.4	0	10.0	8.3	10.0	10.0	10.0	10.0	10.0	9.8	8.8
2270	2143	11210	30	S	MCKINLEY ST	E 15TH ST	E 16TH ST	3	Collector	1	Asphalt	44	303	74	1,555	64	59	60	**62**	Mod	Good	17	18			**62**	4.3	0	8.3	7.9	10.0	10.0	9.9	10.0	9.8	10.0
1981	1689	11230	10	S	MCKINLEY ST	E 14TH ST	E 15TH ST	3	Collector	1	Asphalt	42	372	87	1,823	70	60	80	**67**	Strng	Good	4	27			**66**	4.2	0	10.0	7.3	9.7	10.0	10.0	9.9	10.0	9.1	10.0
2465	2413	11230	20	S	MCKINLEY ST	E 13TH ST	E 14TH ST	3	Collector	1	Asphalt	42	185	43	907	77	81	60	**78**	Mod	V Good	0	22			**78**	2.3	0	10.0	7.4	10.0	10.0	10.0	10.0	10.0	9.7	10.0
6180	150346	11230	30	S	MCKINLEY ST	E 13TH ST	FARNUM ST	3	Collector	1	Asphalt	41	184	42	880	69	66	80	**68**	Strng	Good	3	29			**67**	3.5	0	10.0	6.6	9.7	10.0	10.0	10.0	10.0	9.7	10.0
2362	2264	11230	40	S	MCKINLEY ST	E 12TH ST	E 13TH ST	3	Collector	1	Asphalt	43	371	89	1,861	60	63	60	**61**	Mod	Good	14	27			**60**	3.9	0	10.0	6.8	9.4	9.9	9.4	9.3	10.0	9.8	10.0
2243	2109	11240	10	S	MCKINLEY ST	E 10TH ST	E 12TH ST	3	Collector	1	Asphalt	40	743	165	3,467	66	73	80	**68**	Strng	Good	3	31			**68**	2.9	0	10.0	6.3	10.0	9.9	9.4	10.0	10.0	9.8	10.0
4694	1799	11240	20	S	MCKINLEY ST	E 8TH ST	E 10TH ST	3	Collector	1	Asphalt	40	799	178	3,729	69	82	60	**73**	Mod	V Good	4	27			**73**	2.2	0	10.0	6.8	10.0	10.0	10.0	10.0	10.0	9.7	9.5
2043	1794	11240	30	S	MCKINLEY ST	E 7TH ST	E 8TH ST	3	Collector	1	Asphalt	40	369	82	1,722	63	88	60	**71**	Mod	V Good	6	30			**71**	1.9	0	10.0	6.4	9.7	10.0	10.0	10.0	10.0	9.7	9.6
1965	1669	11240	40	S	MCKINLEY ST	E 6TH ST	E 7TH ST	3	Collector	1	Asphalt	40	369	82	1,722	68	85	60	**74**	Mod	V Good	6	26			**73**	2.1	0	10.0	6.9	10.0	10.0	10.0	10.0	10.0	9.7	9.3
1920	1599	11240	50	S	MCKINLEY ST	E 5TH ST	E 6TH ST	3	Collector	1	Asphalt	40	309	69	1,442	64	71	80	**66**	Strng	Good	0	36			**66**	3.1	0	10.0	5.6	10.0	10.0	10.0	10.0	10.0	9.8	10.0
1115	235	11250	10	S	MCKINLEY ST	E 5TH ST	E 5TH ST	3	Collector	1	Asphalt	40	60	13	280	68	62	80	**66**	Strng	Good	0	31			**65**	3.9	0	10.0	6.1	10.0	10.0	10.0	10.0	10.0	10.0	10.0
6687	1537	11260	10	S	MCKINLEY ST	E 4TH ST	E 5TH ST	3	Collector	1	Asphalt	44	309	76	1,586	68	67	80	**68**	Strng	Good	7	24			**67**	3.4	0	10.0	7.2	9.6	10.0	10.0	10.0	10.0	9.7	9.6
8352	1462	11260	20	S	MCKINLEY ST	E 3RD ST	E 4TH ST	3	Collector	1	Asphalt	44	370	90	1,899	68	78	60	**71**	Mod	V Good	11	20			**71**	2.5	0	8.8	7.6	10.0	10.0	10.0	10.0	10.0	9.8	10.0
6660	1360	11260	30	S	MCKINLEY ST	E 2ND ST	E 3RD ST	3	Collector	1	Asphalt	44	376	92	1,930	67	53	80	**62**	Strng	Good	11	21			**62**	5.1	0	9.1	7.9	9.8	9.9	10.0	9.9	10.0	9.3	10.0
1245	491	11270	10	S	MCKINLEY ST	E 1ST ST	E 2ND ST	3	Collector	1	Asphalt	42	500	117	2,450	82	59	60	**74**	Mod	V Good	3	14			**74**	4.2	0	10.0	8.4	10.0	10.0	10.0	10.0	10.0	9.8	9.6
3217	3476	7210	10		MEADOW DR	BRENTWOOD DR	BROOKVIEW DR	4	Local	1	Asphalt	31	251	43	908	69	54	60	**64**	Mod	Good	15	17			**64**	5.0	0	10.0	8.1	8.5	10.0	10.0	10.0	10.0	9.7	10.0
2934	3038	7210	20		MEADOW DR	MARIPOSA AVE	BRENTWOOD DR	4	Local	1	Asphalt	33	383	70	1,475	38	58	60	**45**	Mod	Marginal	44	18			**44**	4.4	0	10.0	8.4	5.6	10.0	10.0	10.0	10.0	9.0	10.0
3307	3629	7210	30		MEADOW DR	W ODELL AVE	MARIPOSA AVE	4	Local	1	Asphalt	32	305	54	1,139	77	68	60	**74**	Mod	V Good	10	13			**74**	3.3	0	10.0	8.6	9.0	10.0	10.0	10.0	10.0	9.6	10.0
4628	3582	7210	40		MEADOW DR	W 29TH ST	W ODELL AVE	4	Local	1	Asphalt	34	373	70	1,480	66	47	60	**60**	Mod	Fair	20	15			**59**	6.0	0	10.0	8.4	8.0	10.0	10.0	10.0	10.0	9.6	10.0
2936	3040	7220	10		MEADOWLARK DR	PARTRIDGE LN	PHEASANT DR	4	Local	1	Asphalt	47	364	95	1,996	74	62	60	**70**	Mod	V Good	15	11			**69**	3.9	0	10.0	9.1	9.1	10.0	10.0	10.0	10.0	9.4	9.3
2943	3047	7220	20		MEADOWLARK DR	PHEASANT DR	PARTRIDGE LN	4	Local	1	Asphalt	45	126	32	662	79	79	60	**79**	Mod	V Good	4	17			**79**	2.4	0	10.0	8.2	9.6	10.0	10.0	10.0	10.0	9.5	10.0
3220	3480	7220	30		MEADOWLARK DR	OUTER DR	PHEASANT DR	4	Local	1	Asphalt	45	981	245	5,150	67	57	60	**64**	Mod	Good	22	10			**63**	4.6	0	9.7	8.9	9.1	10.0	10.0	10.0	10.0	9.7	8.7
2939	3043	7220	40		MEADOWLARK DR	PARTRIDGE LN	OUTER RD	4	Local	1	Asphalt	45	353	88	1,853	79	62	60	**73**	Mod	V Good	7	14			**73**	3.9	0	10.0	8.3	9.3	10.0	10.0	10.0	10.0	10.0	10.0
2993	3128	7220	50		MEADOWLARK DR	PHEASANT DR	PARTRIDGE LN	4	Local	1	Asphalt	45	1,429	357	7,502	59	55	60	**58**	Mod	Fair	24	16			**57**	4.9	0	8.1	8.0	9.7	10.0	10.0	10.0	10.0	10.0	9.6
1452	845	7230	10		MEDICINE BOW ST	FOREST DR	WIND RIVER AVE	4	Local	1	Asphalt	32	528	94	1,971	37	20	80	**31**	Strng	Poor	39	24			**31**	13.0	0	9.4	7.9	7.3	10.0	10.0	9.7	9.7	9.0	9.5
1095	196	7230	20		MEDICINE BOW ST	WIND RIVER AVE	WALSH DR	4	Local	1	Asphalt	32	430	76	1,605	28	25	60	**27**	Mod	Poor	51	21			**26**	11.2	0	9.4	8.1	5.9	10.0	9.4	9.8	10.0	9.0	10.0
1686	1227	8220	10	N	MELROSE ST	E 1ST ST	E A ST	4	Local	1	Asphalt	43	496	118	2,488	52	50	60	**51**	Mod	Fair	30	18			**51**	5.5	0	8.3	8.6	9.3	10.0	10.0	10.0	10.0	8.7	9.2
1563	1043	8230	10	N	MELROSE ST	E C ST	BURLINGTON AVE	4	Local	1	Asphalt	31	442	76	1,599	18	35	60	**24**	Mod	V Poor	65	18			**23**	8.5	0	8.5	8.2	4.9	10.0	10.0	10.0	10.0	9.3	10.0
4762	512	8240	10	N	MELROSE ST	E K ST	E M ST	4	Local	1	Asphalt	34	667	126	2,646	70	33	80	**58**	Strng	Fair	17	13			**57**	9.0	0	10.0	8.7	8.4	10.0	10.0	9.9	10.0	9.6	10.0
3586	4162	11290	10	S	MELROSE ST	E 21ST ST	CUL-DE-SAC	4	Local	1	Asphalt	41	544	125	2,631	39	50	60	**43**	Mod	Marginal	37	23			**42**	5.5	0	8.9	8.2	8.2	10.0	10.0	9.4	9.9	8.5	9.5
2890	2971	11300	10	S	MELROSE ST	E 18TH ST	E 19TH ST	4	Local	1	Asphalt	32	500	89	1,867	46	48	60	**47**	Mod	Marginal	38	16			**46**	5.9	0	9.3	8.7	8.3	10.0	10.0	10.0	10.0	9.0	8.2
2891	2972	11310	10	S	MELROSE ST	E 17TH ST	E 18TH ST	4	Local	1	Asphalt	32	523	93	1,953	62	43	60	**56**	Mod	Fair	20	18			**55**	6.8	0	10.0	8.0	8.3	10.0	10.0	10.0	10.0	9.7	9.6
2894	2975	11310	20	S	MELROSE ST	E 15TH ST	E 17TH ST	4	Local	1	Asphalt	34	755	143	2,995	52	44	60	**49**	Mod	Marginal	29	19			**49**	6.6	0	8.8	8.9	8.5	8.7	10.0	10.0	10.0	9.4	9.7
2258	2130	11320	10	S	MELROSE ST	FARNUM ST	E 15TH ST	4	Local	1	Asphalt	34	633	120	2,511	41	62	60	**48**	Mod	Marginal	44	15			**47**	3.9	0	8.6	8.6	7.0	10.0	10.0	9.9	10.0	9.3	10.0
2459	2405	11320	20	S	MELROSE ST	E 12TH ST	FARNUM ST	4	Local	1	Asphalt	34	654	124	2,594	59	52	60	**57**	Mod	Fair	23	19			**56**	5.2	0	9.5	8.3	9.1	10.0	10.0	9.7	10.0	9.1	9.1
2329	2228	11330	10	S	MELROSE ST	E 10TH ST	E 12TH ST	4	Local	1	Asphalt	32	644	114	2,404	61	53	60	**58**	Mod	Fair	19	20			**58**	5.1	0	9.3	8.2	9.2	10.0	10.0	10.0	10.0	8.9	9.5
2113	1892	11330	20	S	MELROSE ST	E 8TH ST	E 10TH ST	4	Local	1	Asphalt	33	798	146	3,072	65	50	60	**60**	Mod	Good	16	19			**59**	5.5	0	9.5	8.6	9.2	10.0	10.0	10.0	10.0	8.5	9.6
1252	500	11340	10	S	MELROSE ST	E 7TH ST	E 8TH ST	4	Local	1	Asphalt	33	370	68	1,425	44	30	60	**39**	Mod	Poor	37	18			**39**	9.8	0	9.5	8.5	7.5	10.0	10.0	9.7	9.8	9.0	9.3
1498	933	11340	20	S	MELROSE ST	E 6TH ST	E 7TH ST	4	Local	1	Asphalt	33	370	68	1,425	47	34	60	**43**	Mod	Marginal	36	17			**42**	8.7	0	9.6	8.6	8.4	10.0	10.0	10.0	10.0	8.9	8.0
1918	1597	11340	30	S	MELROSE ST	E 5TH ST	E 6TH ST	4	Local	1	Asphalt	33	369	68	1,421	74	59	60	**69**	Mod	Good	10	17			**69**	4.3	0	9.8	8.9	9.2	10.0	10.0	10.0	10.0	8.6	10.0
4919	6632	7240	10		MENARD DR	COLISEUM WAY	PARKRIDGE DR	4	Local	1	Asphalt	29	921	148	3,116	92	79	60	**88**	Mod	Excellent	0	9			**87**	2.4	0	10.0	9.6	10.0	10.0	10.0	10.0	10.0	9.0	10.0
6259	250059	7250	10		MERCY CIR	HOPE ST	MERCY LN	4	Local	1	Asphalt	32	814	145	3,039	93	66	60	**84**	Mod	V Good	0	7			**84**	3.5	0	10.0	9.9	10.0	10.0	10.0	10.0	10.0	8.9	10.0
4728	6608	7260	10		MERCY LN	E 24TH ST	E 25TH ST	4	Local	1	Asphalt	30	496	83	1,736	59	52	60	**57**	Mod	Fair	37	4			**56**	5.3	0	10.0	9.8	10.0	10.0	10.0	10.0	10.0	9.6	5.4
1056	102	7270	10		METRO RD	BRYAN STOCK TRAIL	MCCARROLL WAY	4	Local	1	Asphalt	27	1,975	296	6,221	13	78	30	**35**	Weak	Poor	61	26			**34**	2.5	0	8.5	7.7	6.8	10.0	10.0	9.9	8.7	9.7	8.2
1055	100	7270	20		METRO RD	MCCARROLL WAY	HINERMANS WAY	4	Local	1	Asphalt	26	309	45	937	10	67	60	**29**	Mod	Poor	62	29			**28**	3.4	0	9.4	7.5	6.1	10.0	10.0	10.0	8.4	9.7	7.9
1053	98	7270	30		METRO RD	HINDERMANS WAY	CHRISTMANS WAY	4	Local	1	Asphalt	26	277	40	840	9	61	60	**26**	Mod	Poor	63	29			**26**	4.0	0	9.4	7.6	6.0	10.0	10.0	10.0	8.3	9.6	7.9
6451	96	7270	40		METRO RD	CHRISTMANS WAY	STATION RD	4	Local	1	Asphalt	47	1,735	453	9,514	21	65	60	**36**	Mod	Poor	53	25			**35**	3.7	0	9.3	7.8	6.8	10.0	9.1	10.0	9.0	9.5	8.7
4815	6291	7280	10		MIDDLE SPRINGS RD	INDIAN SPRINGS DR	SOUTH SPRINGS RD	4	Local	1	Asphalt	29	716	115	2,422	92	63	60	**82**	Mod	V Good	0	8			**82**	3.8	0	10.0	9.8	10.0	10.0	10.0	10.0	10.0	8.9	10.0
1775	1366	5130	10	E	MIDWEST AVE	S WOLCOTT ST	S DURBIN ST	4	Local	1	Asphalt	54	411	123	2,589	77	66	80	**73**	Strng	V Good	0	23			**73**	3.6	0	10.0	7.1	10.0	10.0	10.0	10.0	10.0	10.0	10.0
1912	1591	14630	10	W	MIDWEST AVE	S CHESTNUT ST	S POPLAR ST	4	Local	1	Asphalt	33	606	111	2,333	23	26	60	**24**	Mod	V Poor	55	22			**23**	11.2	0	9.0	7.3	7.5	10.0	9.0	9.4	10.0	9.9	8.5
1911	1590	14630	20	W	MIDWEST AVE	S WALNUT ST	S CHESTNUT ST	4	Local	1	Asphalt	37	301	62	1,299	29	42	30	**33**	Weak	Poor	65	7			**33**	6.9	0	8.7	9.3	7.5	10.0	10.0	10.0	10.0	9.8	6.6
1910	1588	14640	10	W	MIDWEST AVE	S SPRUCE ST	S WALNUT ST	4	Local	1	Asphalt	55	425	130	2,727	69	73	60	**70**	Mod	V Good	7	24			**70**	2.9	0	10.0	7.2	9.3	10.0	10.0	10.0	10.0	9.7	10.0
1904	1578	14640	20	W	MIDWEST AVE	S OAK ST	S SPRUCE ST	4	Local	1	Asphalt	38	360	76	1,596	75	71	60	**74**	Mod	V Good	15	10			**73**	3.0	0	10.0	9.0	8.5	10.0	10.0	10.0	10.0	9.7	10.0
1197	388	14640	30	W	MIDWEST AVE	S ELM ST	S OAK ST	4	Local	1	Asphalt	38	398	84	1,764	78	79	30	**78**	Weak	V Good	19	3			**78**	2.4	0	10.0	10.0	10.0	10.0	10.0	10.0	10.0	9.4	7.6
1867	1523	14640	40	W	MIDWEST AVE	S ASH ST	S ELM ST	4	Local	1	Asphalt	40	401	89	1,871	59	43	60	**54**	Mod	Fair	30	11			**53**	6.8	0	10.0	8.8	9.3	10.0	10.0	10.0	10.0	9.8	7.1
1973	1679	7290	10		MILTON AVE	S BEECH ST	GRANT AVE	4	Local	1	Asphalt	42	307	72	1,504	53	49	60	**52**	Mod	Fair	29	17			**51**	5.7	0	10.0	8.0	7.5	10.0	10.0	10.0	10.0	9.9	9.5
1297	581	7290	20		MILTON AVE	GRANT AVE	LINCOLN AVE	4	Local	1	Asphalt	42	369	86	1,808	61	60	80	**61**	Strng	Good	12	26			**60**	4.2	0	10.0	7.4	8.8	10.0	10.0	10.0	10.0	9.0	10.0
1985	1694	7290	30		MILTON AVE	LINCOLN AVE	OAKCREST AVE	4	Local	1	Asphalt	42	371	87	1,818	62	46	80	**57**	Strng	Fair	15	23			**56**	6.2	0	10.0	7.7	8.6	10.0	10.0	9.9	10.0	9.2	10.0
3610	4194	7300	10		MINK	PUMA DR	EAGLE DR	4	Local	1	Asphalt	30	736	123	2,576	72	49	60	**64**	Mod	Good	12	15			**64**	5.7	0	10.0	8.6	9.0	10.0	10.0	9.7	10.0	9.3	10.0
4764	6600	8250	10	N	MINNESOTA AVE	S MINNESOTA AVE	DRAKE PL	4	Local	1	Asphalt	34	609	115	2,416	65	69	60	**66**	Mod	Good	14	21			**66**	3.2	0	10.0	8.1	8.8	10.0	10.0	10.0	10.0	8.9	9.8
1235	477	8250	20	N	MINNESOTA AVE	DRAKE PL	DEE PL	4	Local	1	Asphalt	33	1,154	212	4,443	58	72	60	**63**	Mod	Good	19	23			**62**	3.0	0	10.0	7.6	8.1	10.0	10.0	10.0	10.0	9.3	10.0
1780	1371	11350	10	S	MINNESOTA AVE	E 2ND ST	E 3RD ST	4	Local	1	Asphalt	33	626	115	2,410	73	46	60	**64**	Mod	Good	12	15			**64**	6.2	0	10.0	8.7	9.8	10.0	10.0	10.0	10.0	9.1	8.8
4763	1179	11360	10	S	MINNESOTA AVE	E 2ND ST	N MINNESOTA AVE	4	Local	1	Asphalt	32	486	86	1,814	70	67	60	**69**	Mod	Good	10	20			**69**	3.4	0	10.0	8.2	9.3	10.0	10.0	10.0	10.0	8.9	9.6
3025	3189	7310	10		MIRACLE DR	E 22ND ST	CUL-DE-SAC	4	Local	1	Asphalt	47	203	53	1,123	51	35	80	**46**	Strng	Marginal	26	22			**45**	8.6	0	8.5	7.6	8.8	10.0	10.0	10.0	10.0	9.5	10.0
2968	3082	7310	20		MIRACLE DR	E 21ST ST	E 22ND ST	4	Local	1	Asphalt	36	306	61	1,285	67	36	80	**57**	Strng	Fair	16	17			**56**	8.3	0	8.6	8.5	9.7	10.0	10.0	10.0	10.0	9.1	10.0
2376	2279	7310	30		MIRACLE DR	E 15TH ST	E 21ST ST	4	Local	1	Asphalt	37	1,508	310	6,510	71	48	80	**63**	Strng	Good	8	22			**63**	6.0	0	10.0	7.9	9.5	10.0	10.0	9.9	10.0	9.1	9.7
2268	2141	7310	40		MIRACLE DR	E 12TH ST	E 15TH ST	4	Local	1	Asphalt	35	362	70	1,478	73	48	60	**65**	Mod	Good	12	16			**64**	5.9	0	9.0	8.4	9.8	10.0	10.0	10.0	10.0	9.5	10.0
1980	1688	7320	10		MISSOURI AVE	FARNUM ST	E 15TH ST	4	Local	1	Asphalt	37	641	132	2,767	31	30	60	**31**	Mod	Poor	45	24			**30**	9.7	0	8.0	7.4	8.8	10.0	10.0	9.0	10.0	9.4	9.1
2254	2125	7320	20		MISSOURI AVE	E 12TH ST	FARNUM ST	4	Local	1	Asphalt	33	665	122	2,560	55	49	60	**53**	Mod	Fair	24	21			**52**	5.6	0	10.0	7.9	7.8	10.0	10.0	10.0	10.0	9.3	9.7
1214	406	7330	10		MISSOURI AVE	E 11TH ST	E 12TH ST	4	Local	1	Asphalt	33	283	52	1,090	72	44	80	**63**	Strng	Good	12	17			**62**	6.6	0	9.1	8.5	9.7	10.0	10.0	10.0	9.3	9.6	10.0
1989	1698	7330	20		MISSOURI AVE	E 10TH ST	E 11TH ST	4	Local	1	Asphalt	37	285	59	1,230	80	49	80	**70**	Strng	Good	5	15			**69**	5.7	0	10.0	8.9	9.5	10.0	10.0	10.0	9.1	9.7	10.0
1302	587	7330	30		MISSOURI AVE	E 10TH ST	E 10TH ST	4	Local	1	Asphalt	33	97	18	373	79	54	60	**71**	Mod	V Good	8	13			**70**	4.9	0	10.0	9.1	9.3	10.0	10.0	9.8	9.2	9.6	10.0
1795	1390	7340	10		MISSOURI AVE	E 7TH STS	E 8TH ST	4	Local	1	Asphalt	35	247	48	1,009	51	55	60	**52**	Mod	Fair	34	16			**52**	4.8	0	10.0	8.3	7.3	10.0	10.0	9.5	10.0	9.6	9.6
2023	1752	7340	20		MISSOURI AVE	E 7TH ST	E 7TH ST	4	Local	1	Asphalt	35	84	16	343	63	54	60	**60**	Mod	Good	19	18			**59**	5.0	0	10.0	8.1	8.1	10.0	10.0	10.0	10.0	9.5	10.0

City of Casper, WY
Street Inventory and Condition Summarry - Sorted by Street Name

GISID	Agency ID	Street Number	Block Number	Street Prefix	On Street	From Street	To Street	FunCL Code	FunCL	Pavetype Code	Pavetype	Pavement Width (ft)	Pavement Length (ft)	Add Area (yd2)	Pavement Area (yd2)	Peripheral Concrete: Sidewalk Length (ft)	Sidewalk Area (yd2)	Curb & Gutter Length (ft)	Estimated Ramp Count	Zone Summary: Zone Name	Zone Code	Zone Length (ft)	Zone Current PCI	Zone Backlog (%)	Zone Network Index	Zone Rank	Project Summary: Project ID	Project Description	Project Block Count	Project Length (ft)	Project Area (yd2)
3064	3243	11200	10	S	MCKINLEY ST	E 20TH ST	E 21ST ST	3	Collector	1	Asphalt	41	436	99	2,086	0	0	0	0	Zone 1	10	1,506,396	59	14	51	1	**5660**	5660 - 21ST ST + Others	20	7,354	35,197
2832	2893	11200	20	S	MCKINLEY ST	E 19TH ST	E 20TH ST	3	Collector	1	Asphalt	41	409	93	1,956	0	0	0	0	Zone 1	10	1,506,396	59	14	51	1	**5660**	5660 - 21ST ST + Others	20	7,354	35,197
2367	2270	11200	30	S	MCKINLEY ST	E 18TH ST	E 19TH ST	3	Collector	1	Asphalt	41	509	116	2,435	0	0	0	0	Zone 1	10	1,506,396	59	14	51	1	**5660**	5660 - 21ST ST + Others	20	7,354	35,197
1324	617	11210	10	S	MCKINLEY ST	E 17TH ST	E 18TH ST	3	Collector	1	Asphalt	41	527	120	2,521	0	0	0	0	Zone 1	10	1,506,396	59	14	51	1	**5100**	5100 - 15TH ST + Others	15	4,985	21,142
2783	2814	11210	20	S	MCKINLEY ST	E 16TH ST	E 17TH ST	3	Collector	1	Asphalt	41	453	103	2,167	0	0	0	0	Zone 1	10	1,506,396	59	14	51	1	**5100**	5100 - 15TH ST + Others	15	4,985	21,142
2270	2143	11210	30	S	MCKINLEY ST	E 15TH ST	E 16TH ST	3	Collector	1	Asphalt	44	303	74	1,555	0	0	0	0	Zone 1	10	1,506,396	59	14	51	1	**5100**	5100 - 15TH ST + Others	15	4,985	21,142
1981	1689	11230	10	S	MCKINLEY ST	E 14TH ST	E 15TH ST	3	Collector	1	Asphalt	42	372	87	1,823	0	0	0	0	Zone 1	10	1,506,396	59	14	51	1	**5060**	5060 - 15TH ST + Others	15	4,836	22,649
2465	2413	11230	20	S	MCKINLEY ST	E 13TH ST	E 14TH ST	3	Collector	1	Asphalt	42	185	43	907	0	0	0	0	Zone 1	10	1,506,396	59	14	51	1	**5060**	5060 - 15TH ST + Others	15	4,836	22,649
6180	150346	11230	30	S	MCKINLEY ST	E 13TH ST	FARNUM ST	3	Collector	1	Asphalt	41	184	42	880	0	0	0	0	Zone 1	10	1,506,396	59	14	51	1	**5060**	5060 - 15TH ST + Others	15	4,836	22,649
2362	2264	11230	40	S	MCKINLEY ST	E 12TH ST	E 13TH ST	3	Collector	1	Asphalt	43	371	89	1,861	0	0	0	0	Zone 1	10	1,506,396	59	14	51	1	**5060**	5060 - 15TH ST + Others	15	4,836	22,649
2243	2109	11240	10	S	MCKINLEY ST	E 10TH ST	E 12TH ST	3	Collector	1	Asphalt	40	743	165	3,467	0	0	0	0	Zone 1	10	1,506,396	59	14	51	1	**6440**	6440 - MCKINLEY ST + Others	10	4,449	21,463
4694	1799	11240	20	S	MCKINLEY ST	E 8TH ST	E 10TH ST	3	Collector	1	Asphalt	40	799	178	3,729	0	0	0	0	Zone 1	10	1,506,396	59	14	51	1	**6440**	6440 - MCKINLEY ST + Others	10	4,449	21,463
2043	1794	11240	30	S	MCKINLEY ST	E 7TH ST	E 8TH ST	3	Collector	1	Asphalt	40	369	82	1,722	0	0	0	0	Zone 1	10	1,506,396	59	14	51	1	**6440**	6440 - MCKINLEY ST + Others	10	4,449	21,463
1965	1669	11240	40	S	MCKINLEY ST	E 6TH ST	E 7TH ST	3	Collector	1	Asphalt	40	369	82	1,722	0	0	0	0	Zone 1	10	1,506,396	59	14	51	1	**6440**	6440 - MCKINLEY ST + Others	10	4,449	21,463
1920	1599	11240	50	S	MCKINLEY ST	E 5TH ST	E 6TH ST	3	Collector	1	Asphalt	40	309	69	1,442	0	0	0	0	Zone 1	10	1,506,396	59	14	51	1	**6440**	6440 - MCKINLEY ST + Others	10	4,449	21,463
1115	235	11250	10	S	MCKINLEY ST	E 5TH ST	E 5TH ST	3	Collector	1	Asphalt	40	60	13	280	0	0	0	0	Zone 1	10	1,506,396	59	14	51	1	**7020**	7020 - MCKINLEY ST + Others	8	2,501	12,568
6687	1537	11260	10	S	MCKINLEY ST	E 4TH ST	E 5TH ST	3	Collector	1	Asphalt	44	309	76	1,586	0	0	0	0	Zone 1	10	1,506,396	59	14	51	1	**7020**	7020 - MCKINLEY ST + Others	8	2,501	12,568
8352	1462	11260	20	S	MCKINLEY ST	E 3RD ST	E 4TH ST	3	Collector	1	Asphalt	44	370	90	1,899	0	0	0	0	Zone 1	10	1,506,396	59	14	51	1	**7020**	7020 - MCKINLEY ST + Others	8	2,501	12,568
6660	1360	11260	30	S	MCKINLEY ST	E 2ND ST	E 3RD ST	3	Collector	1	Asphalt	44	376	92	1,930	0	0	0	0	Zone 1	10	1,506,396	59	14	51	1	**7020**	7020 - MCKINLEY ST + Others	8	2,501	12,568
1245	491	11270	10	S	MCKINLEY ST	E 1ST ST	E 2ND ST	3	Collector	1	Asphalt	42	500	117	2,450	0	0	0	0	Zone 1	10	1,506,396	59	14	51	1	**7020**	7020 - MCKINLEY ST + Others	8	2,501	12,568
3217	3476	7210	10		MEADOW DR	BRENTWOOD DR	BROOKVIEW DR	4	Local	1	Asphalt	31	251	43	908	0	0	0	0	Zone 1	10	1,506,396	59	14	51	1	**2640**	2640 - BROOKVIEW DR + Others	7	2,641	10,681
2934	3038	7210	20		MEADOW DR	MARIPOSA AVE	BRENTWOOD DR	4	Local	1	Asphalt	33	383	70	1,475	0	0	0	0	Zone 1	10	1,506,396	59	14	51	1	**2500**	2500 - MARIPOSA BLVD + Others	6	2,317	9,087
3307	3629	7210	30		MEADOW DR	W ODELL AVE	MARIPOSA AVE	4	Local	1	Asphalt	32	305	54	1,139	0	0	0	0	Zone 1	10	1,506,396	59	14	51	1	**9100**	9100 - KNOLLWOOD DR + Others	5	1,413	5,284
4628	3582	7210	40		MEADOW DR	W 29TH ST	W ODELL AVE	4	Local	1	Asphalt	34	373	70	1,480	0	0	0	0	Zone 1	10	1,506,396	59	14	51	1	**9380**	9380 - ODELL AVE + Others	3	1,671	6,267
2936	3040	7220	10		MEADOWLARK DR	PARTRIDGE LN	PHEASANT DR	4	Local	1	Asphalt	47	364	95	1,996	0	0	0	0	Zone 1	10	1,506,396	59	14	51	1	**3820**	3820 - PHEASANT DR + Others	7	3,933	20,753
2943	3047	7220	20		MEADOWLARK DR	PHEASANT DR	PARTRIDGE LN	4	Local	1	Asphalt	45	126	32	662	0	0	0	0	Zone 1	10	1,506,396	59	14	51	1	**3820**	3820 - PHEASANT DR + Others	7	3,933	20,753
3220	3480	7220	30		MEADOWLARK DR	OUTER DR	PHEASANT DR	4	Local	1	Asphalt	45	981	245	5,150	0	0	0	0	Zone 1	10	1,506,396	59	14	51	1	**3820**	3820 - PHEASANT DR + Others	7	3,933	20,753
2939	3043	7220	40		MEADOWLARK DR	PARTRIDGE LN	OUTER RD	4	Local	1	Asphalt	45	353	88	1,853	0	0	0	0	Zone 1	10	1,506,396	59	14	51	1	**3800**	3800 - DENIS DR + Others	9	5,068	21,189
2993	3128	7220	50		MEADOWLARK DR	PHEASANT DR	PARTRIDGE LN	4	Local	1	Asphalt	45	1,429	357	7,502	0	0	0	0	Zone 1	10	1,506,396	59	14	51	1	**9420**	9420 - MEADOWLARK DR + Others	2	1,797	9,434
1452	845	7230	10		MEDICINE BOW ST	FOREST DR	WIND RIVER AVE	4	Local	1	Asphalt	32	528	94	1,971	0	0	0	0	Zone 1	10	1,506,396	59	14	51	1	**9440**	9440 - MEDICINE BOW ST + Others	4	1,481	5,557
1095	196	7230	20		MEDICINE BOW ST	WIND RIVER AVE	WALSH DR	4	Local	1	Asphalt	32	430	76	1,605	0	0	0	0	Zone 1	10	1,506,396	59	14	51	1	**9400**	9400 - WIND RIVER AVE + Others	4	1,265	4,674
1686	1227	8220	10	N	MELROSE ST	E 1ST ST	E A ST	4	Local	1	Asphalt	43	496	118	2,488	0	0	0	0	Zone 1	10	1,506,396	59	14	51	1	**9900**	9900 - MELROSE ST + Others	3	1,410	6,877
1563	1043	8230	10	N	MELROSE ST	E C ST	BURLINGTON AVE	4	Local	1	Asphalt	31	442	76	1,599	0	0	0	0	Zone 1	10	1,506,396	59	14	51	1	**9680**	9680 - WILSON ST + Others	5	2,209	8,617
4762	512	8240	10	N	MELROSE ST	E K ST	E M ST	4	Local	1	Asphalt	34	667	126	2,646	0	0	0	0	Zone 1	10	1,506,396	59	14	51	1	**9780**	9780 - MELROSE ST + Others	5	2,329	9,213
3586	4162	11290	10	S	MELROSE ST	E 21ST ST	CUL-DE-SAC	4	Local	1	Asphalt	41	544	125	2,631	0	0	0	0	Zone 1	10	1,506,396	59	14	51	1	**5480**	5480 - 19TH ST + Others	5	2,075	8,396
2890	2971	11300	10	S	MELROSE ST	E 18TH ST	E 19TH ST	4	Local	1	Asphalt	32	500	89	1,867	0	0	0	0	Zone 1	10	1,506,396	59	14	51	1	**5480**	5480 - 19TH ST + Others	5	2,075	8,396
2891	2972	11310	10	S	MELROSE ST	E 17TH ST	E 18TH ST	4	Local	1	Asphalt	32	523	93	1,953	0	0	0	0	Zone 1	10	1,506,396	59	14	51	1	**5280**	5280 - CONWELL ST + Others	9	3,693	14,874
2894	2975	11310	20	S	MELROSE ST	E 15TH ST	E 17TH ST	4	Local	1	Asphalt	34	755	143	2,995	0	0	0	0	Zone 1	10	1,506,396	59	14	51	1	**5280**	5280 - CONWELL ST + Others	9	3,693	14,874
2258	2130	11320	10	S	MELROSE ST	FARNUM ST	E 15TH ST	4	Local	1	Asphalt	34	633	120	2,511	0	0	0	0	Zone 1	10	1,506,396	59	14	51	1	**7740**	7740 - MELROSE ST + Others	3	1,889	7,639
2459	2405	11320	20	S	MELROSE ST	E 12TH ST	FARNUM ST	4	Local	1	Asphalt	34	654	124	2,594	0	0	0	0	Zone 1	10	1,506,396	59	14	51	1	**4460**	4460 - 10TH ST + Others	9	4,887	18,897
2329	2228	11330	10	S	MELROSE ST	E 10TH ST	E 12TH ST	4	Local	1	Asphalt	32	644	114	2,404	0	0	0	0	Zone 1	10	1,506,396	59	14	51	1	**4460**	4460 - 10TH ST + Others	9	4,887	18,897
2113	1892	11330	20	S	MELROSE ST	E 8TH ST	E 10TH ST	4	Local	1	Asphalt	33	798	146	3,072	0	0	0	0	Zone 1	10	1,506,396	59	14	51	1	**6720**	#N/A	3	1,793	6,972
1252	500	11340	10	S	MELROSE ST	E 7TH ST	E 8TH ST	4	Local	1	Asphalt	33	370	68	1,425	0	0	0	0	Zone 1	10	1,506,396	59	14	51	1	**6640**	6640 - MELROSE ST + Others	4	1,321	5,042
1498	933	11340	20	S	MELROSE ST	E 6TH ST	E 7TH ST	4	Local	1	Asphalt	33	370	68	1,425	0	0	0	0	Zone 1	10	1,506,396	59	14	51	1	**6640**	6640 - MELROSE ST + Others	4	1,321	5,042
1918	1597	11340	30	S	MELROSE ST	E 5TH ST	E 6TH ST	4	Local	1	Asphalt	33	369	68	1,421	0	0	0	0	Zone 1	10	1,506,396	59	14	51	1	**6200**	6200 - 6TH ST + Others	9	3,386	13,298
4919	6632	7240	10		MENARD DR	COLISEUM WAY	PARKRIDGE DR	4	Local	1	Asphalt	29	921	148	3,116	0	0	0	0	Zone 1	10	1,506,396	59	14	51	1	**1980**	1980 - BENTLEY DR + Others	5	4,449	18,481
6259	250059	7250	10		MERCY CIR	HOPE ST	MERCY LN	4	Local	1	Asphalt	32	814	145	3,039	0	0	0	0	Zone 1	10	1,506,396	59	14	51	1	**5940**	5940 - MERCY CIR + Others	12	4,699	18,738
4728	6608	7260	10		MERCY LN	E 24TH ST	E 25TH ST	4	Local	1	Asphalt	30	496	83	1,736	0	0	0	0	Zone 1	10	1,506,396	59	14	51	1	**5920**	5920 - 24TH ST + Others	7	3,357	16,525
1056	102	7270	10		METRO RD	BRYAN STOCK TRAIL	MCCARROLL WAY	4	Local	1	Asphalt	27	1,975	296	6,221	0	0	0	0	Zone 1	10	1,506,396	59	14	51	1	**9460**	9460 - METRO RD	1	1,975	6,221
1055	100	7270	20		METRO RD	MCCARROLL WAY	HINERMANS WAY	4	Local	1	Asphalt	26	309	45	937	0	0	0	0	Zone 1	10	1,506,396	59	14	51	1	**9480**	9480 - METRO RD	3	2,321	11,291
1053	98	7270	30		METRO RD	HINDERMANS WAY	CHRISTMANS WAY	4	Local	1	Asphalt	26	277	40	840	0	0	0	0	Zone 1	10	1,506,396	59	14	51	1	**9480**	9480 - METRO RD	3	2,321	11,291
6451	96	7270	40		METRO RD	CHRISTMANS WAY	STATION RD	4	Local	1	Asphalt	47	1,735	453	9,514	0	0	0	0	Zone 1	10	1,506,396	59	14	51	1	**9480**	9480 - METRO RD	3	2,321	11,291
4815	6291	7280	10		MIDDLE SPRINGS RD	INDIAN SPRINGS DR	SOUTH SPRINGS RD	4	Local	1	Asphalt	29	716	115	2,422	0	0	0	0	Zone 1	10	1,506,396	59	14	51	1	**1580**	1580 - INDIAN SPRINGS DR + Others	14	6,051	22,740
1775	1366	5130	10	E	MIDWEST AVE	S WOLCOTT ST	S DURBIN ST	4	Local	1	Asphalt	54	411	123	2,589	0	0	0	0	Zone 1	10	1,506,396	59	14	51	1	**7420**	7420 - DAVID ST + Others	5	2,100	11,391
1912	1591	14630	10	W	MIDWEST AVE	S CHESTNUT ST	S POPLAR ST	4	Local	1	Asphalt	33	606	111	2,333	0	0	0	0	Zone 1	10	1,506,396	59	14	51	1	**11800**	11800 - MIDWEST AVE + Others	3	1,511	6,733
1911	1590	14630	20	W	MIDWEST AVE	S WALNUT ST	S CHESTNUT ST	4	Local	1	Asphalt	37	301	62	1,299	0	0	0	0	Zone 1	10	1,506,396	59	14	51	1	**11800**	11800 - MIDWEST AVE + Others	3	1,511	6,733
1910	1588	14640	10	W	MIDWEST AVE	S SPRUCE ST	S WALNUT ST	4	Local	1	Asphalt	55	425	130	2,727	0	0	0	0	Zone 1	10	1,506,396	59	14	51	1	**11080**	11080 - MIDWEST AVE + Others	7	2,401	10,429
1904	1578	14640	20	W	MIDWEST AVE	S OAK ST	S SPRUCE ST	4	Local	1	Asphalt	38	360	76	1,596	0	0	0	0	Zone 1	10	1,506,396	59	14	51	1	**11080**	11080 - MIDWEST AVE + Others	7	2,401	10,429
1197	388	14640	30	W	MIDWEST AVE	S ELM ST	S OAK ST	4	Local	1	Asphalt	38	398	84	1,764	0	0	0	0	Zone 1	10	1,506,396	59	14	51	1	**11080**	11080 - MIDWEST AVE + Others	7	2,401	10,429
1867	1523	14640	40	W	MIDWEST AVE	S ASH ST	S ELM ST	4	Local	1	Asphalt	40	401	89	1,871	0	0	0	0	Zone 1	10	1,506,396	59	14	51	1	**12300**	12300 - MIDWEST AVE	1	401	1,871
1973	1679	7290	10		MILTON AVE	S BEECH ST	GRANT AVE	4	Local	1	Asphalt	42	307	72	1,504	0	0	0	0	Zone 1	10	1,506,396	59	14	51	1	**4420**	4420 - MILTON AVE + Others	9	2,894	12,020
1297	581	7290	20		MILTON AVE	GRANT AVE	LINCOLN AVE	4	Local	1	Asphalt	42	369	86	1,808	0	0	0	0	Zone 1	10	1,506,396	59	14	51	1	**4420**	4420 - MILTON AVE + Others	9	2,894	12,020
1985	1694	7290	30		MILTON AVE	LINCOLN AVE	OAKCREST AVE	4	Local	1	Asphalt	42	371	87	1,818	0	0	0	0	Zone 1	10	1,506,396	59	14	51	1	**4420**	4420 - MILTON AVE + Others	9	2,894	12,020
3610	4194	7300	10		MINK	PUMA DR	EAGLE DR	4	Local	1	Asphalt	30	736	123	2,576	0	0	0	0	Zone 1	10	1,506,396	59	14	51	1	**7500**	7500 - EAGLE DR + Others	7	2,940	11,664
4764	6600	8250	10	N	MINNESOTA AVE	S MINNESOTA AVE	DRAKE PL	4	Local	1	Asphalt	34	609	115	2,416	0	0	0	0	Zone 1	10	1,506,396	59	14	51	1	**4220**	4220 - IOWA AVE + Others	8	3,821	14,336
1235	477	8250	20	N	MINNESOTA AVE	DRAKE PL	DEE PL	4	Local	1	Asphalt	33	1,154	212	4,443	0	0	0	0	Zone 1	10	1,506,396	59	14	51	1	**4080**	4080 - MINNESOTA AVE + Others	4	2,089	7,989
1780	1371	11350	10	S	MINNESOTA AVE	E 2ND ST	E 3RD ST	4	Local	1	Asphalt	33	626	115	2,410	0	0	0	0	Zone 1	10	1,506,396	59	14	51	1	**6260**	6260 - MINNESOTA AVE + Others	4	2,075	7,970
4763	1179	11360	10	S	MINNESOTA AVE	E 2ND ST	N MINNESOTA AVE	4	Local	1	Asphalt	32	486	86	1,814	0	0	0	0	Zone 1	10	1,506,396	59	14	51	1	**4220**	4220 - IOWA AVE + Others	8	3,821	14,336
3025	3189	7310	10		MIRACLE DR	E 22ND ST	CUL-DE-SAC	4	Local	1	Asphalt	47	203	53	1,123	0	0	0	0	Zone 1	10	1,506,396	59	14	51	1	**4780**	4780 - ELKHORN VALLEY DR + Others	6	3,554	18,004
2968	3082	7310	20		MIRACLE DR	E 21ST ST	E 22ND ST	4	Local	1	Asphalt	36	306	61	1,285	0	0	0	0	Zone 1	10	1,506,396	59	14	51	1	**4780**	4780 - ELKHORN VALLEY DR + Others	6	3,554	18,004
2376	2279	7310	30		MIRACLE DR	E 15TH ST	E 21ST ST	4	Local	1	Asphalt	37	1,508	310	6,510	0	0	0	0	Zone 1	10	1,506,396	59	14	51	1	**4720**	4720 - MIRACLE DR + Others	8	5,081	22,835
2268	2141	7310	40		MIRACLE DR	E 12TH ST	E 15TH ST	4	Local	1	Asphalt	35	362	70	1,478	0	0	0	0	Zone 1	10	1,506,396	59	14	51	1	**4720**	4720 - MIRACLE DR + Others	8	5,081	22,835
1980	1688	7320	10		MISSOURI AVE	FARNUM ST	E 15TH ST	4	Local	1	Asphalt	37	641	132	2,767	0	0	0	0	Zone 1	10	1,506,396	59	14	51	1	**8620**	8620 - ILLINOIS AVE + Others	3	1,415	5,734
2254	2125	7320	20		MISSOURI AVE	E 12TH ST	FARNUM ST	4	Local	1	Asphalt	33	665	122	2,560	0	0	0	0	Zone 1	10	1,506,396	59	14	51	1	**7840**	7840 - FARNUM ST + Others	8	3,966	15,496
1214	406	7330	10		MISSOURI AVE	E 11TH ST	E 12TH ST	4	Local	1	Asphalt	33	283	52	1,090	0	0	0	0	Zone 1	10	1,506,396	59	14	51	1	**4500**	4500 - MISSOURI AVE + Others	10	2,223	8,711
1989	1698	7330	20		MISSOURI AVE	E 10TH ST	E 11TH ST	4	Local	1	Asphalt	37	285	59	1,230	0	0	0	0	Zone 1	10	1,506,396	59	14	51	1	**4500**	4500 - MISSOURI AVE + Others	10	2,223	8,711
1302	587	7330	30		MISSOURI AVE	E 10TH ST	E 10TH ST	4	Local	1	Asphalt	33	97	18	373	0	0	0	0	Zone 1	10	1,506,396	59	14	51	1	**4500**	4500 - MISSOURI AVE + Others	10	2,223	8,711
1795	1390	7340	10		MISSOURI AVE	E 7TH STS	E 8TH ST	4	Local	1	Asphalt	35	247	48	1,009	0	0	0	0	Zone 1	10	1,506,396	59	14	51	1	**6600**	6600 - 6TH ST + Others	4	1,728	6,730
2023	1752	7340	20		MISSOURI AVE	E 7TH ST	E 7TH ST	4	Local	1	Asphalt	35	84	16	343	0	0	0	0	Zone 1	10	1,506,396	59	14	51	1	**6600**	6600 - 6TH ST + Others	4	1,728	6,730

City of Casper, WY
Street Inventory and Condition Summarry - Sorted by Street Name

GISID	Agency ID	Street Number	Block Number	Street Prefix	On Street	From Street	To Street	FunCL Code	FunCL	Pavetype Code	Pavetype	Pavement Width (ft)	Pavement Length (ft)	Add Area (yd2)	Pavement Area (yd2)	Project Current PCI	Project Condition Rating	Project Strength Code	Project FunCl Code	Project Pavetype Code
3064	3243	11200	10	S	MCKINLEY ST	E 20TH ST	E 21ST ST	3	Collector	1	Asphalt	41	436	99	2,086	78	V Good	2	3	1
2832	2893	11200	20	S	MCKINLEY ST	E 19TH ST	E 20TH ST	3	Collector	1	Asphalt	41	409	93	1,956	78	V Good	2	3	1
2367	2270	11200	30	S	MCKINLEY ST	E 18TH ST	E 19TH ST	3	Collector	1	Asphalt	41	509	116	2,435	78	V Good	2	3	1
1324	617	11210	10	S	MCKINLEY ST	E 17TH ST	E 18TH ST	3	Collector	1	Asphalt	41	527	120	2,521	73	V Good	2	3	1
2783	2814	11210	20	S	MCKINLEY ST	E 16TH ST	E 17TH ST	3	Collector	1	Asphalt	41	453	103	2,167	73	V Good	2	3	1
2270	2143	11210	30	S	MCKINLEY ST	E 15TH ST	E 16TH ST	3	Collector	1	Asphalt	44	303	74	1,555	73	V Good	2	3	1
1981	1689	11230	10	S	MCKINLEY ST	E 14TH ST	E 15TH ST	3	Collector	1	Asphalt	42	372	87	1,823	67	Good	2	3	1
2465	2413	11230	20	S	MCKINLEY ST	E 13TH ST	E 14TH ST	3	Collector	1	Asphalt	42	185	43	907	67	Good	2	3	1
6180	150346	11230	30	S	MCKINLEY ST	E 13TH ST	FARNUM ST	3	Collector	1	Asphalt	41	184	42	880	67	Good	2	3	1
2362	2264	11230	40	S	MCKINLEY ST	E 12TH ST	E 13TH ST	3	Collector	1	Asphalt	43	371	89	1,861	67	Good	2	3	1
2243	2109	11240	10	S	MCKINLEY ST	E 10TH ST	E 12TH ST	3	Collector	1	Asphalt	40	743	165	3,467	75	V Good	2	3	1
4694	1799	11240	20	S	MCKINLEY ST	E 8TH ST	E 10TH ST	3	Collector	1	Asphalt	40	799	178	3,729	75	V Good	2	3	1
2043	1794	11240	30	S	MCKINLEY ST	E 7TH ST	E 8TH ST	3	Collector	1	Asphalt	40	369	82	1,722	75	V Good	2	3	1
1965	1669	11240	40	S	MCKINLEY ST	E 6TH ST	E 7TH ST	3	Collector	1	Asphalt	40	369	82	1,722	75	V Good	2	3	1
1920	1599	11240	50	S	MCKINLEY ST	E 5TH ST	E 6TH ST	3	Collector	1	Asphalt	40	309	69	1,442	75	V Good	2	3	1
1115	235	11250	10	S	MCKINLEY ST	E 5TH ST	E 5TH ST	3	Collector	1	Asphalt	40	60	13	280	64	Good	2	3	1
6687	1537	11260	10	S	MCKINLEY ST	E 4TH ST	E 5TH ST	3	Collector	1	Asphalt	44	309	76	1,586	64	Good	2	3	1
8352	1462	11260	20	S	MCKINLEY ST	E 3RD ST	E 4TH ST	3	Collector	1	Asphalt	44	370	90	1,899	64	Good	2	3	1
6660	1360	11260	30	S	MCKINLEY ST	E 2ND ST	E 3RD ST	3	Collector	1	Asphalt	44	376	92	1,930	64	Good	2	3	1
1245	491	11270	10	S	MCKINLEY ST	E 1ST ST	E 2ND ST	3	Collector	1	Asphalt	42	500	117	2,450	64	Good	2	3	1
3217	3476	7210	10		MEADOW DR	BRENTWOOD DR	BROOKVIEW DR	4	Local	1	Asphalt	31	251	43	908	47	Marginal	2	4	1
2934	3038	7210	20		MEADOW DR	MARIPOSA AVE	BRENTWOOD DR	4	Local	1	Asphalt	33	383	70	1,475	44	Marginal	2	4	1
3307	3629	7210	30		MEADOW DR	W ODELL AVE	MARIPOSA AVE	4	Local	1	Asphalt	32	305	54	1,139	62	Good	2	4	1
4628	3582	7210	40		MEADOW DR	W 29TH ST	W ODELL AVE	4	Local	1	Asphalt	34	373	70	1,480	46	Marginal	2	4	1
2936	3040	7220	10		MEADOWLARK DR	PARTRIDGE LN	PHEASANT DR	4	Local	1	Asphalt	47	364	95	1,996	67	Good	2	4	1
2943	3047	7220	20		MEADOWLARK DR	PHEASANT DR	PARTRIDGE LN	4	Local	1	Asphalt	45	126	32	662	67	Good	2	4	1
3220	3480	7220	30		MEADOWLARK DR	OUTER DR	PHEASANT DR	4	Local	1	Asphalt	45	981	245	5,150	67	Good	2	4	1
2939	3043	7220	40		MEADOWLARK DR	PARTRIDGE LN	OUTER RD	4	Local	1	Asphalt	45	353	88	1,853	73	V Good	2	4	1
2993	3128	7220	50		MEADOWLARK DR	PHEASANT DR	PARTRIDGE LN	4	Local	1	Asphalt	45	1,429	357	7,502	55	Fair	2	4	1
1452	845	7230	10		MEDICINE BOW ST	FOREST DR	WIND RIVER AVE	4	Local	1	Asphalt	32	528	94	1,971	37	Poor	3	4	1
1095	196	7230	20		MEDICINE BOW ST	WIND RIVER AVE	WALSH DR	4	Local	1	Asphalt	32	430	76	1,605	34	Poor	2	4	1
1686	1227	8220	10	N	MELROSE ST	E 1ST ST	E A ST	4	Local	1	Asphalt	43	496	118	2,488	45	Marginal	2	4	1
1563	1043	8230	10	N	MELROSE ST	E C ST	BURLINGTON AVE	4	Local	1	Asphalt	31	442	76	1,599	41	Marginal	2	4	1
4762	512	8240	10	N	MELROSE ST	E K ST	E M ST	4	Local	1	Asphalt	34	667	126	2,646	51	Fair	2	4	1
3586	4162	11290	10	S	MELROSE ST	E 21ST ST	CUL-DE-SAC	4	Local	1	Asphalt	41	544	125	2,631	45	Marginal	2	4	1
2890	2971	11300	10	S	MELROSE ST	E 18TH ST	E 19TH ST	4	Local	1	Asphalt	32	500	89	1,867	45	Marginal	2	4	1
2891	2972	11310	10	S	MELROSE ST	E 17TH ST	E 18TH ST	4	Local	1	Asphalt	32	523	93	1,953	48	Marginal	2	4	1
2894	2975	11310	20	S	MELROSE ST	E 15TH ST	E 17TH ST	4	Local	1	Asphalt	34	755	143	2,995	48	Marginal	2	4	1
2258	2130	11320	10	S	MELROSE ST	FARNUM ST	E 15TH ST	4	Local	1	Asphalt	34	633	120	2,511	41	Marginal	2	4	1
2459	2405	11320	20	S	MELROSE ST	E 12TH ST	FARNUM ST	4	Local	1	Asphalt	34	654	124	2,594	53	Fair	2	4	1
2329	2228	11330	10	S	MELROSE ST	E 10TH ST	E 12TH ST	4	Local	1	Asphalt	32	644	114	2,404	53	Fair	2	4	1
2113	1892	11330	20	S	MELROSE ST	E 8TH ST	E 10TH ST	4	Local	1	Asphalt	33	798	146	3,072	56	Fair	2	4	1
1252	500	11340	10	S	MELROSE ST	E 7TH ST	E 8TH ST	4	Local	1	Asphalt	33	370	68	1,425	46	Marginal	2	4	1
1498	933	11340	20	S	MELROSE ST	E 6TH ST	E 7TH ST	4	Local	1	Asphalt	33	370	68	1,425	46	Marginal	2	4	1
1918	1597	11340	30	S	MELROSE ST	E 5TH ST	E 6TH ST	4	Local	1	Asphalt	33	369	68	1,421	64	Good	2	4	1
4919	6632	7240	10		MENARD DR	COLISEUM WAY	PARKRIDGE DR	4	Local	1	Asphalt	29	921	148	3,116	76	V Good	2	4	1
6259	250059	7250	10		MERCY CIR	HOPE ST	MERCY LN	4	Local	1	Asphalt	32	814	145	3,039	72	V Good	2	4	1
4728	6608	7260	10		MERCY LN	E 24TH ST	E 25TH ST	4	Local	1	Asphalt	30	496	83	1,736	47	Marginal	2	4	1
1056	102	7270	10		METRO RD	BRYAN STOCK TRAIL	MCCARROLL WAY	4	Local	1	Asphalt	27	1,975	296	6,221	34	Poor	1	4	1
1055	100	7270	20		METRO RD	MCCARROLL WAY	HINERMANS WAY	4	Local	1	Asphalt	26	309	45	937	34	Poor	2	4	1
1053	98	7270	30		METRO RD	HINDERMANS WAY	CHRISTMANS WAY	4	Local	1	Asphalt	26	277	40	840	34	Poor	2	4	1
6451	96	7270	40		METRO RD	CHRISTMANS WAY	STATION RD	4	Local	1	Asphalt	47	1,735	453	9,514	34	Poor	2	4	1
4815	6291	7280	10		MIDDLE SPRINGS RD	INDIAN SPRINGS DR	SOUTH SPRINGS RD	4	Local	1	Asphalt	29	716	115	2,422	80	V Good	2	4	1
1775	1366	5130	10	E	MIDWEST AVE	S WOLCOTT ST	S DURBIN ST	4	Local	1	Asphalt	54	411	123	2,589	63	Good	2	4	1
1912	1591	14630	10	W	MIDWEST AVE	S CHESTNUT ST	S POPLAR ST	4	Local	1	Asphalt	33	606	111	2,333	31	Poor	2	4	1
1911	1590	14630	20	W	MIDWEST AVE	S WALNUT ST	S CHESTNUT ST	4	Local	1	Asphalt	37	301	62	1,299	31	Poor	2	4	1
1910	1588	14640	10	W	MIDWEST AVE	S SPRUCE ST	S WALNUT ST	4	Local	1	Asphalt	55	425	130	2,727	69	Good	2	4	1
1904	1578	14640	20	W	MIDWEST AVE	S OAK ST	S SPRUCE ST	4	Local	1	Asphalt	38	360	76	1,596	69	Good	2	4	1
1197	388	14640	30	W	MIDWEST AVE	S ELM ST	S OAK ST	4	Local	1	Asphalt	38	398	84	1,764	69	Good	2	4	1
1867	1523	14640	40	W	MIDWEST AVE	S ASH ST	S ELM ST	4	Local	1	Asphalt	40	401	89	1,871	53	Fair	2	4	1
1973	1679	7290	10		MILTON AVE	S BEECH ST	GRANT AVE	4	Local	1	Asphalt	42	307	72	1,504	56	Fair	3	4	1
1297	581	7290	20		MILTON AVE	GRANT AVE	LINCOLN AVE	4	Local	1	Asphalt	42	369	86	1,808	56	Fair	3	4	1
1985	1694	7290	30		MILTON AVE	LINCOLN AVE	OAKCREST AVE	4	Local	1	Asphalt	42	371	87	1,818	56	Fair	3	4	1
3610	4194	7300	10		MINK	PUMA DR	EAGLE DR	4	Local	1	Asphalt	30	736	123	2,576	57	Fair	2	4	1
4764	6600	8250	10	N	MINNESOTA AVE	S MINNESOTA AVE	DRAKE PL	4	Local	1	Asphalt	34	609	115	2,416	66	Good	2	4	1
1235	477	8250	20	N	MINNESOTA AVE	DRAKE PL	DEE PL	4	Local	1	Asphalt	33	1,154	212	4,443	62	Good	2	4	1
1780	1371	11350	10	S	MINNESOTA AVE	E 2ND ST	E 3RD ST	4	Local	1	Asphalt	33	626	115	2,410	61	Good	2	4	1
4763	1179	11360	10	S	MINNESOTA AVE	E 2ND ST	N MINNESOTA AVE	4	Local	1	Asphalt	32	486	86	1,814	66	Good	2	4	1
3025	3189	7310	10		MIRACLE DR	E 22ND ST	CUL-DE-SAC	4	Local	1	Asphalt	47	203	53	1,123	51	Fair	2	4	1
2968	3082	7310	20		MIRACLE DR	E 21ST ST	E 22ND ST	4	Local	1	Asphalt	36	306	61	1,285	51	Fair	2	4	1
2376	2279	7310	30		MIRACLE DR	E 15TH ST	E 21ST ST	4	Local	1	Asphalt	37	1,508	310	6,510	64	Good	2	4	1
2268	2141	7310	40		MIRACLE DR	E 12TH ST	E 15TH ST	4	Local	1	Asphalt	35	362	70	1,478	64	Good	2	4	1
1980	1688	7320	10		MISSOURI AVE	FARNUM ST	E 15TH ST	4	Local	1	Asphalt	37	641	132	2,767	36	Poor	2	4	1
2254	2125	7320	20		MISSOURI AVE	E 12TH ST	FARNUM ST	4	Local	1	Asphalt	33	665	122	2,560	58	Fair	2	4	1
1214	406	7330	10		MISSOURI AVE	E 11TH ST	E 12TH ST	4	Local	1	Asphalt	33	283	52	1,090	65	Good	2	4	1
1989	1698	7330	20		MISSOURI AVE	E 10TH ST	E 11TH ST	4	Local	1	Asphalt	37	285	59	1,230	65	Good	2	4	1
1302	587	7330	30		MISSOURI AVE	E 10TH ST	E 10TH ST	4	Local	1	Asphalt	33	97	18	373	65	Good	2	4	1
1795	1390	7340	10		MISSOURI AVE	E 7TH STS	E 8TH ST	4	Local	1	Asphalt	35	247	48	1,009	46	Marginal	2	4	1
2023	1752	7340	20		MISSOURI AVE	E 7TH ST	E 7TH ST	4	Local	1	Asphalt	35	84	16	343	46	Marginal	2	4	1

City of Casper, WY
Street Inventory and Condition Summarry - Sorted by Street Name

GISID	Agency ID	Street Number	Block Number	Street Prefix	On Street	From Street	To Street	FunCL Code	FunCL	Pavetype Code	Pavetype	Pavement Width (ft)	Pavement Length (ft)	Add Area (yd2)	Pavement Area (yd2)	Condition Summary: Surface Distress Index (SDI)	Roughness Index (RI)	Structural Index (SI)	Pavement Cndtn Index (PCI)	Strength Rating	Condition Rating	Load Assoc Distress Deducts (LADD)	Non-Load Distress Deducts (NLAD)	PCI Override (OPCI)	OPCI Date	Current Segment PCI (CPCI)	Condition Details: Segment IRI (mm/m)	Deflection Results	Rutting (ACP Only)	L&T Cracking / Linear Crk	Alligator Cracking Divided Slab / Blow Up	Map Crk / Crnr Brk / D Crk	Edge Cracking Joint Spall / Joint Sealant	Distortions / Faulting	Bleeding / Polished Agg	Raveling / Scaling / CAL	Patches / Potholes
1929	1622	7340	30		MISSOURI AVE	E 6TH ST	E 7TH ST	4	Local	1	Asphalt	35	169	33	690	46	47	60	**46**	Mod	Marginal	32	21			**46**	6.1	0	10.0	9.4	8.7	7.3	10.0	10.0	10.0	9.7	7.6
6098	150006	7340	40		MISSOURI AVE	E 6TH ST	E 6TH ST	4	Local	1	Asphalt	33	156	29	601	61	50	80	**57**	Strng	Fair	9	31			**57**	5.6	0	10.0	8.5	9.1	7.0	10.0	10.0	10.0	9.6	10.0
1926	1619	7340	50		MISSOURI AVE	E 5TH ST	E 6TH ST	4	Local	1	Asphalt	32	119	21	444	54	42	60	**50**	Mod	Fair	31	15			**49**	6.9	0	10.0	8.4	10.0	10.0	10.0	10.0	10.0	9.6	6.1
1909	1587	7340	60		MISSOURI AVE	PARKVIEW DR	E 5TH ST	4	Local	1	Asphalt	34	154	29	611	57	61	60	**58**	Mod	Fair	27	17			**58**	4.0	0	10.0	8.2	8.7	10.0	10.0	10.0	10.0	9.6	8.3
6689	1557	7340	70		MISSOURI AVE	PARKVIEW DR	PARKVIEW DR	4	Local	1	Asphalt	33	267	49	1,028	69	50	80	**63**	Strng	Good	8	23			**62**	5.6	0	10.0	9.0	9.2	7.6	10.0	10.0	10.0	9.6	10.0
6682	1510	7340	80		MISSOURI AVE	E 4TH ST	PARKVIEW DR	4	Local	1	Asphalt	34	146	28	579	91	52	60	**78**	Mod	V Good	0	9			**78**	5.3	0	10.0	9.2	10.0	10.0	10.0	10.0	10.0	9.5	10.0
5081	12224	11370	10	S	MISSOURI AVE	PINYON PKY	E 21ST ST	4	Local	1	Asphalt	37	751	154	3,242	21	66	60	**36**	Mod	Poor	47	33			**35**	3.5	0	9.9	6.3	5.4	10.0	10.0	10.0	10.0	9.3	10.0
5994	3213	11370	20	S	MISSOURI AVE	E 18TH ST	PINYON PKY	4	Local	1	Asphalt	37	595	122	2,568	22	65	60	**36**	Mod	Poor	49	30			**36**	3.6	0	9.4	6.5	5.7	10.0	10.0	10.0	10.0	9.7	10.0
4394	6191	11370	30	S	MISSOURI AVE	ALI CIR	E 18TH ST	4	Local	1	Asphalt	37	176	36	760	11	56	60	**26**	Mod	Poor	68	22			**25**	4.6	0	8.9	7.4	5.7	10.0	10.0	10.0	10.0	9.8	8.2
4395	6192	11370	40	S	MISSOURI AVE	LYNN LN	ALI CIR	4	Local	1	Asphalt	37	292	60	1,260	12	65	60	**30**	Mod	Poor	63	25			**29**	3.7	0	10.0	7.1	4.9	10.0	10.0	10.0	10.0	9.7	8.5
4396	6193	11370	50	S	MISSOURI AVE	E 15TH ST	LYNN LN	4	Local	1	Asphalt	36	814	163	3,419	17	64	60	**33**	Mod	Poor	60	23			**32**	3.7	0	9.8	7.3	5.4	10.0	10.0	10.0	10.0	9.7	8.5
1796	1392	7350	10		MISSOURI CIR	CHEESBROUGH WAY	E 10TH ST	4	Local	1	Asphalt	30	182	30	637	38	52	60	**43**	Mod	Marginal	48	14			**42**	5.2	0	8.7	8.5	8.1	10.0	10.0	10.0	10.0	9.7	7.9
4742	6587	7350	20		MISSOURI CIR	E 9TH ST	E 9TH ST	4	Local	1	Asphalt	33	186	34	716	55	49	60	**53**	Mod	Fair	34	11			**52**	5.7	0	10.0	8.8	8.2	10.0	10.0	8.7	10.0	9.7	9.2
4741	279	7350	30		MISSOURI CIR	E 9TH ST	E 9TH ST	4	Local	1	Asphalt	34	140	26	555	79	71	60	**76**	Mod	V Good	12	9			**76**	3.0	0	10.0	9.2	9.5	10.0	10.0	10.0	10.0	9.6	9.1
2109	1887	7350	40		MISSOURI CIR	E 8TH ST	E 9TH ST	4	Local	1	Asphalt	34	289	55	1,146	45	62	60	**51**	Mod	Fair	40	14			**50**	3.9	0	8.4	8.5	10.0	10.0	10.0	10.0	10.0	9.7	6.9
3192	3422	11380	10	S	MITCHELL ST	E 23RD ST	E 25TH ST	4	Local	1	Asphalt	36	511	102	2,146	67	58	60	**64**	Mod	Good	26	7			**64**	4.4	0	9.6	9.5	8.8	10.0	10.0	10.0	10.0	9.5	8.7
2395	2302	11390	10	S	MITCHELL ST	E 22ND ST	E 23RD ST	4	Local	1	Asphalt	33	476	87	1,833	44	44	60	**44**	Mod	Marginal	41	15			**43**	6.5	0	8.7	8.7	8.5	10.0	10.0	10.0	10.0	9.2	8.3
3147	3356	11390	20	S	MITCHELL ST	E 21ST ST	E 22ND ST	4	Local	1	Asphalt	33	542	99	2,087	46	42	60	**45**	Mod	Marginal	36	18			**44**	6.9	0	9.0	8.4	7.9	10.0	10.0	9.5	9.8	9.3	9.7
2836	2898	11400	10	S	MITCHELL ST	E 19TH ST	E 20TH ST	4	Local	1	Asphalt	33	410	75	1,579	72	52	60	**65**	Mod	Good	14	13			**65**	5.2	0	10.0	8.6	9.7	10.0	10.0	9.1	10.0	9.6	9.4
2069	1834	11400	20	S	MITCHELL ST	E 18TH ST	E 19TH ST	4	Local	1	Asphalt	33	504	92	1,940	67	46	60	**60**	Mod	Good	16	17			**59**	6.3	0	10.0	8.2	9.6	10.0	10.0	10.0	10.0	9.5	8.5
5721	2881	11410	10	S	MITCHELL ST	E 17TH ST	E 18TH ST	4	Local	1	Asphalt	33	559	102	2,152	64	66	60	**65**	Mod	Good	19	18			**64**	3.6	0	10.0	8.2	8.6	10.0	10.0	10.0	10.0	9.3	9.4
2304	2181	11410	20	S	MITCHELL ST	E 16TH ST	E 17TH ST	4	Local	1	Asphalt	32	424	75	1,583	49	37	60	**45**	Mod	Marginal	31	20			**44**	8.1	0	10.0	7.7	7.9	10.0	10.0	10.0	10.0	9.7	8.8
2694	2710	11420	10	S	MITCHELL ST	E 15TH ST	E 16TH ST	4	Local	1	Asphalt	42	367	86	1,798	63	61	60	**62**	Mod	Good	22	15			**62**	4.1	0	10.0	8.6	9.2	10.0	10.0	10.0	10.0	9.3	8.3
2604	2583	11430	10	S	MITCHELL ST	E 14TH ST	E 15TH ST	4	Local	1	Asphalt	40	372	83	1,736	42	47	60	**44**	Mod	Marginal	48	10			**43**	6.1	0	10.0	9.2	8.1	10.0	9.2	10.0	10.0	9.4	6.8
2472	2420	11430	20	S	MITCHELL ST	E 13TH ST	E 14TH ST	4	Local	1	Asphalt	42	370	86	1,813	34	44	60	**37**	Mod	Poor	56	10			**37**	6.6	0	8.9	8.9	8.5	10.0	10.0	10.0	10.0	9.7	6.2
1995	1704	11440	10	S	MITCHELL ST	E 12THST	E 13TH ST	4	Local	1	Asphalt	41	369	84	1,765	20	43	60	**28**	Mod	Poor	66	13			**27**	6.7	0	8.5	8.8	5.1	10.0	10.0	10.0	10.0	9.3	9.6
2309	2205	11450	10	S	MITCHELL ST	E 11TH ST	E 12THST	4	Local	1	Asphalt	32	439	78	1,639	39	17	60	**32**	Mod	Poor	48	12			**31**	14.5	0	10.0	8.8	6.3	10.0	10.0	10.0	10.0	9.5	8.6
3331	3657	7360	10		MOCKINGBIRD TRL	VILLAGE DR	TIMBERLINE CT	4	Local	1	Asphalt	33	977	179	3,761	59	48	80	**55**	Strng	Fair	15	26			**55**	5.8	0	10.0	7.0	8.7	10.0	10.0	10.0	10.0	9.7	9.7
3232	3494	7370	10		MONARCH CT	WHISPERING SPRINGS RD	CUL-DE-SAC	4	Local	1	Asphalt	39	260	57	1,189	54	39	60	**49**	Mod	Marginal	27	19			**48**	7.7	0	10.0	8.1	8.1	10.0	10.0	10.0	10.0	9.3	9.0
4766	6601	8260	10	N	MONTANA AVE	S MONTANA AVE	N PENNSYLVANIA AVE	4	Local	1	Asphalt	33	574	105	2,210	70	58	80	**66**	Strng	Good	3	27			**66**	4.5	0	10.0	7.0	9.7	10.0	10.0	10.0	10.0	9.5	10.0
1280	554	11460	10	S	MONTANA AVE	E 2ND ST	CLAIRBORNE	4	Local	1	Asphalt	53	62	18	383	86	33	80	**68**	Strng	Good	0	14			**68**	19.4	0	10.0	8.3	10.0	10.0	10.0	10.0	10.0	10.0	10.0
4765	657	11460	20	S	MONTANA AVE	CLAIRBORNE	N MONTANA AVE	4	Local	1	Asphalt	31	419	72	1,515	67	65	60	**66**	Mod	Good	11	22			**66**	3.6	0	10.0	7.5	8.9	10.0	10.0	10.0	10.0	9.7	10.0
3406	3788	7380	10		MONTE VISTA DR	ALPINE DR	BEAUMONT DR	4	Local	1	Asphalt	32	965	172	3,603	62	70	60	**65**	Mod	Good	16	23			**64**	3.2	0	10.0	7.7	9.4	10.0	10.0	10.0	10.0	9.2	8.8
3456	3861	7380	20		MONTE VISTA DR	GRANADA AVE	ALPINE DR	4	Local	1	Asphalt	35	298	58	1,217	73	65	60	**70**	Mod	V Good	9	17			**70**	3.6	0	10.0	8.1	9.1	10.0	10.0	10.0	10.0	9.6	10.0
3442	3845	7390	10		MONTE VISTA DR	ASPEN DR	GRANADA AVE	4	Local	1	Asphalt	34	277	52	1,099	58	46	80	**54**	Strng	Fair	19	23			**54**	6.2	0	10.0	7.8	8.1	10.0	10.0	10.0	10.0	9.1	10.0
3319	3642	7390	20		MONTE VISTA DR	CREST HILL	ASPEN DR	4	Local	1	Asphalt	33	714	131	2,749	58	65	80	**60**	Strng	Good	12	30			**60**	3.7	0	10.0	7.0	10.0	10.0	10.0	10.0	10.0	8.9	8.5
2402	2312	7390	30		MONTE VISTA DR	ASPEN DR	CREST HILL	4	Local	1	Asphalt	33	326	60	1,255	52	42	60	**49**	Mod	Marginal	29	19			**48**	7.0	0	10.0	8.2	7.7	10.0	10.0	10.0	10.0	9.2	9.3
3466	3874	7400	10		MOOSE	W 46TH ST	DEAD END	4	Local	1	Asphalt	32	1,623	289	6,059	20	44	60	**28**	Mod	Poor	52	29			**27**	6.6	0	8.0	7.7	6.8	10.0	10.0	9.9	9.4	8.5	10.0
3634	4219	7400	20		MOOSE	W 45TH ST	W 46TH ST	4	Local	1	Asphalt	30	250	42	875	50	53	60	**51**	Mod	Fair	30	20			**50**	5.0	0	10.0	7.7	7.1	10.0	10.0	9.8	9.8	9.9	10.0
3226	3488	7400	30		MOOSE	EAGLE DR	W 45TH ST	4	Local	1	Asphalt	31	477	82	1,725	69	62	60	**67**	Mod	Good	14	17			**66**	4.0	0	10.0	7.9	8.6	10.0	10.0	10.0	10.0	10.0	10.0
4428	6240	7410	20		MORADO DR	COLISEUM WAY	CORONADO DR	4	Local	1	Asphalt	35	339	66	1,384	74	69	60	**72**	Mod	V Good	9	17			**72**	3.2	0	10.0	8.1	9.1	10.0	10.0	10.0	10.0	9.6	10.0
4429	6241	7410	30		MORADO DR	CORONADO DR	VERDE CT	4	Local	1	Asphalt	36	308	62	1,294	77	74	60	**76**	Mod	V Good	0	23			**76**	2.8	0	10.0	7.4	10.0	10.0	10.0	10.0	10.0	9.6	10.0
4430	6242	7410	40		MORADO DR	VERDE CT	CORONADO DR	4	Local	1	Asphalt	36	189	38	794	69	50	60	**63**	Mod	Good	13	18			**62**	5.6	0	9.1	8.0	9.8	10.0	10.0	9.6	10.0	9.7	10.0
4431	6243	7410	50		MORADO DR	CORONADO DR	ROSADO DR	4	Local	1	Asphalt	36	362	72	1,520	65	45	60	**58**	Mod	Fair	22	13			**58**	6.4	0	9.3	8.5	9.5	10.0	10.0	9.5	10.0	9.8	9.1
4432	6244	7410	60		MORADO DR	ROSADO DR	BLANCO DR	4	Local	1	Asphalt	36	1,244	249	5,225	66	57	60	**63**	Mod	Good	21	13			**63**	4.5	0	9.3	8.6	9.8	10.0	10.0	9.7	10.0	9.7	8.7
4433	6245	7410	70		MORADO DR	BLANCO DR	ROSADO DR	4	Local	1	Asphalt	37	1,132	233	4,886	65	58	60	**63**	Mod	Good	23	12			**62**	4.5	0	8.8	8.6	9.8	10.0	9.3	9.6	10.0	9.8	9.5
4434	6246	7410	80		MORADO DR	ROSADO DR	VENTURE WAY	4	Local	1	Asphalt	35	1,878	365	7,669	51	54	60	**52**	Mod	Fair	32	17			**51**	4.9	0	9.8	8.3	8.1	10.0	10.0	9.5	10.0	9.4	9.0
3163	3376	7420	10		MORNING GLORY	INDIAN PAINTBRUSH	FORGET-ME-NOT	4	Local	1	Asphalt	34	249	47	988	57	52	60	**55**	Mod	Fair	29	14			**55**	5.2	0	10.0	8.5	8.1	10.0	10.0	10.0	10.0	9.7	8.8
3162	3375	7420	20		MORNING GLORY	FORGET-ME-NOT	SUNFLOWER	4	Local	1	Asphalt	32	336	60	1,254	46	41	60	**44**	Mod	Marginal	41	13			**44**	7.2	0	9.0	8.6	7.7	10.0	10.0	10.0	10.0	9.7	8.9
3601	4179	7430	10		MOUNTAIN WAY	W 53RD ST	GOODSTEIN DR	4	Local	1	Asphalt	35	801	156	3,271	72	73	60	**72**	Mod	V Good	3	25			**72**	2.8	0	10.0	7.2	9.8	10.0	10.0	9.9	10.0	9.5	10.0
4544	4246	7430	20		MOUNTAIN WAY	W 53RD ST	DEAD END	4	Local	1	Asphalt	35	695	135	2,838	68	66	60	**67**	Mod	Good	9	23			**67**	3.6	0	9.3	7.4	9.8	10.0	10.0	10.0	10.0	9.6	10.0
4546	5909	7430	30		MOUNTAIN WAY	E 47TH ST	E 50TH ST	4	Local	1	Asphalt	35	801	156	3,271	50	74	60	**58**	Mod	Fair	24	26			**57**	2.8	0	9.0	7.4	8.9	10.0	10.0	10.0	9.7	9.3	9.6
4927	6633	8630	10		NANPAP RD	AMOCO RD	DEAD END	4	Local	1	Asphalt	32	1,275	223	4,693	81	83	60	**82**	Mod	V Good	12	7			**81**	2.2	0	9.3	9.3	10.0	10.0	8.9	10.0	10.0	9.7	10.0
3118	3312	8640	10		NAVARRE RD	VALCARO RD	BROOKVIEW DR	4	Local	1	Asphalt	35	690	134	2,818	24	38	60	**29**	Mod	Poor	54	22			**28**	7.8	0	10.0	7.9	4.9	10.0	10.0	9.8	10.0	9.1	9.8
3233	3497	8640	20		NAVARRE RD	BRENTWOOD DR	VALCARO RD	4	Local	1	Asphalt	33	1,253	230	4,824	62	60	60	**61**	Mod	Good	25	14			**61**	4.2	0	9.3	8.9	8.4	10.0	10.0	9.7	10.0	9.0	10.0
3280	3590	8650	10		NAVARRE RD	SUMMIT DR	W ODELL AVE	4	Local	1	Asphalt	33	421	77	1,621	49	29	60	**42**	Mod	Marginal	33	17			**42**	10.2	0	10.0	8.3	7.1	10.0	10.0	9.7	10.0	9.3	9.8
3261	3557	8650	20		NAVARRE RD	W 29TH ST	SUMMIT DR	4	Local	1	Asphalt	35	499	97	2,038	35	41	60	**37**	Mod	Poor	46	19			**36**	7.2	0	9.9	8.1	5.5	10.0	10.0	10.0	10.0	9.3	10.0
5740	3114	8650	30		NAVARRE RD	W 27TH ST	W 29TH ST	4	Local	1	Asphalt	33	559	102	2,152	37	43	60	**39**	Mod	Poor	48	15			**38**	6.8	0	10.0	8.7	5.8	10.0	10.0	10.0	10.0	9.1	9.2
3202	3440	8650	40		NAVARRE RD	W 25TH ST	W 27TH ST	4	Local	1	Asphalt	32	602	107	2,247	46	45	60	**46**	Mod	Marginal	33	21			**45**	6.4	0	10.0	7.6	7.0	10.0	10.0	10.0	10.0	9.6	9.6
4767	6607	8270	10	N	NEBRASKA AVE	S NEBRASKA AVE	DRAKE PL	4	Local	1	Asphalt	33	449	82	1,729	71	63	60	**68**	Mod	Good	10	18			**68**	3.8	0	10.0	8.0	9.2	10.0	10.0	10.0	10.0	9.6	9.7
1647	1177	8270	20	N	NEBRASKA AVE	DRAKE PL	DEE PL	4	Local	1	Asphalt	35	884	172	3,610	65	58	80	**63**	Strng	Good	11	25			**62**	4.4	0	10.0	7.2	9.7	10.0	10.0	10.0	10.0	9.6	9.0
6304	250103	11470	10	S	NEBRASKA AVE	E 21ST ST	LEXINGTON AVE	4	Local	1	Asphalt	32	434	77	1,620	73	52	60	**66**	Mod	Good	21	5			**65**	5.3	0	8.5	10.0	10.0	10.0	10.0	9.8	10.0	9.1	9.3
2586	2562	11480	10	S	NEBRASKA AVE	E 17TH ST	E 18TH ST	4	Local	1	Asphalt	34	243	46	964	64	60	60	**63**	Mod	Good	25	12			**62**	4.2	0	9.3	9.2	9.6	10.0	10.0	10.0	10.0	9.0	8.2
2519	2476	11480	20	S	NEBRASKA AVE	FAIRVIEW AVE	E 17TH ST	4	Local	1	Asphalt	35	242	47	988	67	55	60	**63**	Mod	Good	16	16			**63**	4.8	0	10.0	8.7	9.1	10.0	10.0	10.0	10.0	8.9	9.1
2596	2573	11480	30	S	NEBRASKA AVE	E 16TH ST	FAIRVIEW AVE	4	Local	1	Asphalt	35	242	47	988	48	50	60	**49**	Mod	Marginal	39	12			**48**	5.6	0	8.4	9.2	9.1	10.0	10.0	10.0	10.0	8.9	8.1
5072	6160	11480	40	S	NEBRASKA AVE	E 15TH ST	E 16TH ST	4	Local	1	Asphalt	34	155	29	615	19	49	30	**29**	Weak	Poor	69	12			**28**	5.8	0	8.1	9.2	6.0	10.0	10.0	10.0	10.0	9.0	8.6
5073	6161	11490	10	S	NEBRASKA AVE	E 15TH ST	DEAD END	4	Local	1	Asphalt	37	93	19	401	98	25	80	**74**	Strng	V Good	0	2			**74**	12.1	0	10.0	10.0	10.0	10.0	10.0	10.0	10.0	9.6	10.0
2655	2652	11500	10	S	NEBRASKA AVE	FARNUM	E 15TH ST	4	Local	1	Asphalt	36	643	129	2,701	49	49	60	**49**	Mod	Marginal	28	23			**48**	5.7	0	10.0	7.5	8.0	10.0	10.0	10.0	10.0	9.4	9.0
4312	5945	11500	20	S	NEBRASKA AVE	E 12TH ST	FARNUM ST	4	Local	1	Asphalt	31	664	114	2,401	80	48	60	**69**	Mod	Good	8	12			**69**	6.0	0	10.0	8.9	9.2	10.0	10.0	10.0	10.0	9.4	10.0
2307	2203	11510	10	S	NEBRASKA AVE	E 10TH ST	E 12TH ST	4	Local	1	Asphalt	34	665	126	2,638	64	48	60	**59**	Mod	Fair	17	19			**58**	5.9	0	9.5	7.8	8.9	10.0	10.0	10.0	10.0	9.8	9.8
1133	280	11520	10	S	NEBRASKA AVE	E 9TH ST	CHEESEBROUGH WAY	4	Local	1	Asphalt	33	270	50	1,040	39	53	60	**44**	Mod	Marginal	48	13			**43**	5.1	0	10.0	8.6	8.9	10.0	10.0	10.0	10.0	9.7	5.4
1446	825	11520	20	S	NEBRASKA AVE	E 8TH ST	E 9TH ST	4	Local	1	Asphalt	34	273	52	1,083	41	40	80	**41**	Strng	Marginal	33	26			**40**	7.4	0	10.0	6.9	9.3	10.0	10.0	9.6	10.0	9.7	7.1
1957	1656	11530	10	S	NEBRASKA AVE	E 6TH ST	E 7TH AVE	4	Local	1	Asphalt	35	324	63	1,323	24	36	60	**28**	Mod	Poor	62	13			**27**	8.3	0	10.0	8.8	8.0	10.0	10.0	10.0	10.0	9.3	4.7
1381	708	11530	20	S	NEBRASKA AVE	E 5TH ST	E 6TH ST	4	Local	1	Asphalt	36	340	68	1,428	60	51	60	**57**	Mod	Fair	23	17			**56**	5.4	0	10.0	9.3	8.9	10.0	9.4	10.0	9.3	8.5	8.8
6688	1556	11530	30	S	NEBRASKA AVE	PRIVATE DR	E 5TH ST	4	Local	1	Asphalt	35	172	33	702	71	60	60	**67**	Mod	Good	12	17			**67**	4.2	0	10.0	9.2	8.8	10.0	10.0	10.0	9.3	8.6	10.0
1866	1520	11530	40	S	NEBRASKA AVE	E 4TH ST	PRIVATE DRIVE	4	Local	1	Asphalt	35	177	34	723	86	43	80	**72**	Strng	V Good	0	14			**72**	6.9	0	10.0	10.0	10.0	10.0	10.0	10.0	9.3	8.0	10.0
1836	1477	11540	10	S	NEBRASKA AVE	E 3RD ST	E 4TH ST	4	Local	1	Asphalt	36	444	89	1,865	57	43	80	**52**	Strng	Fair	22	20			**52**	6.9	0	9.6	8.4	8.7	10.0	10.0	10.0	10.0	8.7	9.3
1778	1369	11540	20	S	NEBRASKA AVE	E 2ND ST	E 3RD ST	4	Local	1	Asphalt	34	596	113	2,364	54	50	60	**53**	Mod	Fair	29	18			**52**	5.6	0	10.0	8.4	7.9	10.0	10.0	10.0	10.0	9.1	9.0
4768	1234	11550	10	S	NEBRASKA AVE	E 2ND ST	N NEBRASKA AVE	4	Local	1	Asphalt	33	479	88	1,844	55	69	60	**60**	Mod	Fair	23	22			**59**	3.2	0	8.2	7.5	9.4	10.0	10.0	10.0	10.0	9.7	10.0

GISID	Agency ID	Street Number	Block Number	Street Prefix	On Street	From Street	To Street	FunCL Code	FunCL	Pavetype Code	Pavetype	Pavement Width (ft)	Pavement Length (ft)	Add Area (yd2)	Pavement Area (yd2)	Peripheral Concrete: Sidewalk Length (ft)	Peripheral Concrete: Sidewalk Area (yd2)	Peripheral Concrete: Curb & Gutter Length (ft)	Peripheral Concrete: Estimated Ramp Count	Zone Summary: Zone Name	Zone Code	Zone Length (ft)	Zone Current PCI	Zone Backlog (%)	Zone Network Index	Zone Rank	Project Summary: Project ID	Project Description	Project Block Count	Project Length (ft)	Project Area (yd2)
1929	1622	7340	30		MISSOURI AVE	E 6TH ST	E 7TH ST	4	Local	1	Asphalt	35	169	33	690	0	0	0	0	Zone 1	10	1,506,396	59	14	51	1	**6500**	6500 - MISSOURI AVE + Others	7	1,429	5,582
6098	150006	7340	40		MISSOURI AVE	E 6TH ST	E 6TH ST	4	Local	1	Asphalt	33	156	29	601	0	0	0	0	Zone 1	10	1,506,396	59	14	51	1	**6500**	6500 - MISSOURI AVE + Others	7	1,429	5,582
1926	1619	7340	50		MISSOURI AVE	E 5TH ST	E 6TH ST	4	Local	1	Asphalt	32	119	21	444	0	0	0	0	Zone 1	10	1,506,396	59	14	51	1	**6500**	6500 - MISSOURI AVE + Others	7	1,429	5,582
1909	1587	7340	60		MISSOURI AVE	PARKVIEW DR	E 5TH ST	4	Local	1	Asphalt	34	154	29	611	0	0	0	0	Zone 1	10	1,506,396	59	14	51	1	**6500**	6500 - MISSOURI AVE + Others	7	1,429	5,582
6689	1557	7340	70		MISSOURI AVE	PARKVIEW DR	PARKVIEW DR	4	Local	1	Asphalt	33	267	49	1,028	0	0	0	0	Zone 1	10	1,506,396	59	14	51	1	**6580**	6580 - 7TH ST + Others	8	3,098	12,118
6682	1510	7340	80		MISSOURI AVE	E 4TH ST	PARKVIEW DR	4	Local	1	Asphalt	34	146	28	579	0	0	0	0	Zone 1	10	1,506,396	59	14	51	1	**6580**	6580 - 7TH ST + Others	8	3,098	12,118
5081	12224	11370	10	S	MISSOURI AVE	PINYON PKY	E 21ST ST	4	Local	1	Asphalt	37	751	154	3,242	0	0	0	0	Zone 1	10	1,506,396	59	14	51	1	**11540**	11540 - MISSOURI AVE	2	1,346	5,810
5994	3213	11370	20	S	MISSOURI AVE	E 18TH ST	PINYON PKY	4	Local	1	Asphalt	37	595	122	2,568	0	0	0	0	Zone 1	10	1,506,396	59	14	51	1	**11540**	11540 - MISSOURI AVE	2	1,346	5,810
4394	6191	11370	30	S	MISSOURI AVE	ALI CIR	E 18TH ST	4	Local	1	Asphalt	37	176	36	760	0	0	0	0	Zone 1	10	1,506,396	59	14	51	1	**11520**	11520 - MISSOURI AVE	3	1,282	5,439
4395	6192	11370	40	S	MISSOURI AVE	LYNN LN	ALI CIR	4	Local	1	Asphalt	37	292	60	1,260	0	0	0	0	Zone 1	10	1,506,396	59	14	51	1	**11520**	11520 - MISSOURI AVE	3	1,282	5,439
4396	6193	11370	50	S	MISSOURI AVE	E 15TH ST	LYNN LN	4	Local	1	Asphalt	36	814	163	3,419	0	0	0	0	Zone 1	10	1,506,396	59	14	51	1	**11520**	11520 - MISSOURI AVE	3	1,282	5,439
1796	1392	7350	10		MISSOURI CIR	CHEESBROUGH WAY	E 10TH ST	4	Local	1	Asphalt	30	182	30	637	0	0	0	0	Zone 1	10	1,506,396	59	14	51	1	**3340**	3340 - 9TH ST + Others	7	2,783	10,503
4742	6587	7350	20		MISSOURI CIR	E 9TH ST	E 9TH ST	4	Local	1	Asphalt	33	186	34	716	0	0	0	0	Zone 1	10	1,506,396	59	14	51	1	**4500**	4500 - MISSOURI AVE + Others	10	2,223	8,711
4741	279	7350	30		MISSOURI CIR	E 9TH ST	E 9TH ST	4	Local	1	Asphalt	34	140	26	555	0	0	0	0	Zone 1	10	1,506,396	59	14	51	1	**4500**	4500 - MISSOURI AVE + Others	10	2,223	8,711
2109	1887	7350	40		MISSOURI CIR	E 8TH ST	E 9TH ST	4	Local	1	Asphalt	34	289	55	1,146	0	0	0	0	Zone 1	10	1,506,396	59	14	51	1	**4400**	4400 - 8TH ST + Others	9	2,488	9,635
3192	3422	11380	10	S	MITCHELL ST	E 23RD ST	E 25TH ST	4	Local	1	Asphalt	36	511	102	2,146	0	0	0	0	Zone 1	10	1,506,396	59	14	51	1	**5760**	5760 - 25TH ST + Others	8	2,536	10,125
2395	2302	11390	10	S	MITCHELL ST	E 22ND ST	E 23RD ST	4	Local	1	Asphalt	33	476	87	1,833	0	0	0	0	Zone 1	10	1,506,396	59	14	51	1	**5780**	5780 - JEFFERSON ST + Others	12	3,218	12,903
3147	3356	11390	20	S	MITCHELL ST	E 21ST ST	E 22ND ST	4	Local	1	Asphalt	33	542	99	2,087	0	0	0	0	Zone 1	10	1,506,396	59	14	51	1	**5620**	5620 - 21ST ST + Others	12	3,396	13,147
2836	2898	11400	10	S	MITCHELL ST	E 19TH ST	E 20TH ST	4	Local	1	Asphalt	33	410	75	1,579	0	0	0	0	Zone 1	10	1,506,396	59	14	51	1	**2340**	2340 - 20TH ST + Others	9	3,472	13,122
2069	1834	11400	20	S	MITCHELL ST	E 18TH ST	E 19TH ST	4	Local	1	Asphalt	33	504	92	1,940	0	0	0	0	Zone 1	10	1,506,396	59	14	51	1	**2340**	2340 - 20TH ST + Others	9	3,472	13,122
5721	2881	11410	10	S	MITCHELL ST	E 17TH ST	E 18TH ST	4	Local	1	Asphalt	33	559	102	2,152	0	0	0	0	Zone 1	10	1,506,396	59	14	51	1	**2360**	2360 - 17TH ST + Others	15	5,115	19,736
2304	2181	11410	20	S	MITCHELL ST	E 16TH ST	E 17TH ST	4	Local	1	Asphalt	32	424	75	1,583	0	0	0	0	Zone 1	10	1,506,396	59	14	51	1	**2300**	2300 - 18TH ST + Others	7	2,148	8,134
2694	2710	11420	10	S	MITCHELL ST	E 15TH ST	E 16TH ST	4	Local	1	Asphalt	42	367	86	1,798	0	0	0	0	Zone 1	10	1,506,396	59	14	51	1	**2360**	2360 - 17TH ST + Others	15	5,115	19,736
2604	2583	11430	10	S	MITCHELL ST	E 14TH ST	E 15TH ST	4	Local	1	Asphalt	40	372	83	1,736	0	0	0	0	Zone 1	10	1,506,396	59	14	51	1	**4980**	4980 - 14TH ST + Others	4	1,501	5,944
2472	2420	11430	20	S	MITCHELL ST	E 13TH ST	E 14TH ST	4	Local	1	Asphalt	42	370	86	1,813	0	0	0	0	Zone 1	10	1,506,396	59	14	51	1	**4600**	4600 - 14TH ST + Others	7	2,682	11,652
1995	1704	11440	10	S	MITCHELL ST	E 12THST	E 13TH ST	4	Local	1	Asphalt	41	369	84	1,765	0	0	0	0	Zone 1	10	1,506,396	59	14	51	1	**4600**	4600 - 14TH ST + Others	7	2,682	11,652
2309	2205	11450	10	S	MITCHELL ST	E 11TH ST	E 12THST	4	Local	1	Asphalt	32	439	78	1,639	0	0	0	0	Zone 1	10	1,506,396	59	14	51	1	**4600**	4600 - 14TH ST + Others	7	2,682	11,652
3331	3657	7360	10		MOCKINGBIRD TRL	VILLAGE DR	TIMBERLINE CT	4	Local	1	Asphalt	33	977	179	3,761	0	0	0	0	Zone 1	10	1,506,396	59	14	51	1	**3440**	3440 - HERRINGTON DR + Others	7	3,936	16,924
3232	3494	7370	10		MONARCH CT	WHISPERING SPRINGS RD	CUL-DE-SAC	4	Local	1	Asphalt	39	260	57	1,189	0	0	0	0	Zone 1	10	1,506,396	59	14	51	1	**8940**	8940 - WHISPERING SPRINGS RD + Others	7	2,005	8,734
4766	6601	8260	10	N	MONTANA AVE	S MONTANA AVE	N PENNSYLVANIA AVE	4	Local	1	Asphalt	33	574	105	2,210	0	0	0	0	Zone 1	10	1,506,396	59	14	51	1	**3520**	3520 - COLORADO AVE + Others	11	4,252	15,245
1280	554	11460	10	S	MONTANA AVE	E 2ND ST	CLAIRBORNE	4	Local	1	Asphalt	53	62	18	383	0	0	0	0	Zone 1	10	1,506,396	59	14	51	1	**3520**	3520 - COLORADO AVE + Others	11	4,252	15,245
4765	657	11460	20	S	MONTANA AVE	CLAIRBORNE	N MONTANA AVE	4	Local	1	Asphalt	31	419	72	1,515	0	0	0	0	Zone 1	10	1,506,396	59	14	51	1	**3520**	3520 - COLORADO AVE + Others	11	4,252	15,245
3406	3788	7380	10		MONTE VISTA DR	ALPINE DR	BEAUMONT DR	4	Local	1	Asphalt	32	965	172	3,603	0	0	0	0	Zone 1	10	1,506,396	59	14	51	1	**1120**	1120 - ALPINE DR + Others	7	3,596	14,014
3456	3861	7380	20		MONTE VISTA DR	GRANADA AVE	ALPINE DR	4	Local	1	Asphalt	35	298	58	1,217	0	0	0	0	Zone 1	10	1,506,396	59	14	51	1	**1120**	1120 - ALPINE DR + Others	7	3,596	14,014
3442	3845	7390	10		MONTE VISTA DR	ASPEN DR	GRANADA AVE	4	Local	1	Asphalt	34	277	52	1,099	0	0	0	0	Zone 1	10	1,506,396	59	14	51	1	**1400**	1400 - ASPEN DR + Others	10	5,093	19,850
3319	3642	7390	20		MONTE VISTA DR	CREST HILL	ASPEN DR	4	Local	1	Asphalt	33	714	131	2,749	0	0	0	0	Zone 1	10	1,506,396	59	14	51	1	**1400**	1400 - ASPEN DR + Others	10	5,093	19,850
2402	2312	7390	30		MONTE VISTA DR	ASPEN DR	CREST HILL	4	Local	1	Asphalt	33	326	60	1,255	0	0	0	0	Zone 1	10	1,506,396	59	14	51	1	**1400**	1400 - ASPEN DR + Others	10	5,093	19,850
3466	3874	7400	10		MOOSE	W 46TH ST	DEAD END	4	Local	1	Asphalt	32	1,623	289	6,059	0	0	0	0	Zone 1	10	1,506,396	59	14	51	1	**9500**	9500 - MOOSE	1	1,623	6,059
3634	4219	7400	20		MOOSE	W 45TH ST	W 46TH ST	4	Local	1	Asphalt	30	250	42	875	0	0	0	0	Zone 1	10	1,506,396	59	14	51	1	**2200**	2200 - 46TH ST + Others	7	1,999	7,481
3226	3488	7400	30		MOOSE	EAGLE DR	W 45TH ST	4	Local	1	Asphalt	31	477	82	1,725	0	0	0	0	Zone 1	10	1,506,396	59	14	51	1	**7460**	7460 - 45TH ST + Others	7	2,566	10,045
4428	6240	7410	20		MORADO DR	COLISEUM WAY	CORONADO DR	4	Local	1	Asphalt	35	339	66	1,384	0	0	0	0	Zone 1	10	1,506,396	59	14	51	1	**3600**	3600 - CORONADO DR + Others	7	4,633	17,638
4429	6241	7410	30		MORADO DR	CORONADO DR	VERDE CT	4	Local	1	Asphalt	36	308	62	1,294	0	0	0	0	Zone 1	10	1,506,396	59	14	51	1	**3600**	3600 - CORONADO DR + Others	7	4,633	17,638
4430	6242	7410	40		MORADO DR	VERDE CT	CORONADO DR	4	Local	1	Asphalt	36	189	38	794	0	0	0	0	Zone 1	10	1,506,396	59	14	51	1	**3600**	3600 - CORONADO DR + Others	7	4,633	17,638
4431	6243	7410	50		MORADO DR	CORONADO DR	ROSADO DR	4	Local	1	Asphalt	36	362	72	1,520	0	0	0	0	Zone 1	10	1,506,396	59	14	51	1	**3600**	3600 - CORONADO DR + Others	7	4,633	17,638
4432	6244	7410	60		MORADO DR	ROSADO DR	BLANCO DR	4	Local	1	Asphalt	36	1,244	249	5,225	0	0	0	0	Zone 1	10	1,506,396	59	14	51	1	**2120**	2120 - MORADO DR + Others	4	3,632	14,626
4433	6245	7410	70		MORADO DR	BLANCO DR	ROSADO DR	4	Local	1	Asphalt	37	1,132	233	4,886	0	0	0	0	Zone 1	10	1,506,396	59	14	51	1	**2120**	2120 - MORADO DR + Others	4	3,632	14,626
4434	6246	7410	80		MORADO DR	ROSADO DR	VENTURE WAY	4	Local	1	Asphalt	35	1,878	365	7,669	0	0	0	0	Zone 1	10	1,506,396	59	14	51	1	**9520**	9520 - MORADO DR + Others	2	2,751	11,641
3163	3376	7420	10		MORNING GLORY	INDIAN PAINTBRUSH	FORGET-ME-NOT	4	Local	1	Asphalt	34	249	47	988	0	0	0	0	Zone 1	10	1,506,396	59	14	51	1	**7920**	7920 - SUNFLOWER + Others	4	2,575	9,439
3162	3375	7420	20		MORNING GLORY	FORGET-ME-NOT	SUNFLOWER	4	Local	1	Asphalt	32	336	60	1,254	0	0	0	0	Zone 1	10	1,506,396	59	14	51	1	**7920**	7920 - SUNFLOWER + Others	4	2,575	9,439
3601	4179	7430	10		MOUNTAIN WAY	W 53RD ST	GOODSTEIN DR	4	Local	1	Asphalt	35	801	156	3,271	0	0	0	0	Zone 1	10	1,506,396	59	14	51	1	**8220**	8220 - MOUNTAIN WAY + Others	9	3,674	14,880
4544	4246	7430	20		MOUNTAIN WAY	W 53RD ST	DEAD END	4	Local	1	Asphalt	35	695	135	2,838	0	0	0	0	Zone 1	10	1,506,396	59	14	51	1	**8220**	8220 - MOUNTAIN WAY + Others	9	3,674	14,880
4546	5909	7430	30		MOUNTAIN WAY	E 47TH ST	E 50TH ST	4	Local	1	Asphalt	35	801	156	3,271	0	0	0	0	Zone 1	10	1,506,396	59	14	51	1	**9540**	9540 - STONERIDGE WAY + Others	6	4,016	16,541
4927	6633	8630	10		NANPAP RD	AMOCO RD	DEAD END	4	Local	1	Asphalt	32	1,275	223	4,693	0	0	0	0	Zone 1	10	1,506,396	59	14	51	1	**10120**	10120 - NANPAP RD	1	1,275	4,693
3118	3312	8640	10		NAVARRE RD	VALCARO RD	BROOKVIEW DR	4	Local	1	Asphalt	35	690	134	2,818	0	0	0	0	Zone 1	10	1,506,396	59	14	51	1	**2580**	2580 - NAVARRE RD + Others	2	1,320	5,464
3233	3497	8640	20		NAVARRE RD	BRENTWOOD DR	VALCARO RD	4	Local	1	Asphalt	33	1,253	230	4,824	0	0	0	0	Zone 1	10	1,506,396	59	14	51	1	**10160**	10160 - NAVARRE RD + Others	2	1,506	5,798
3280	3590	8650	10		NAVARRE RD	SUMMIT DR	W ODELL AVE	4	Local	1	Asphalt	33	421	77	1,621	0	0	0	0	Zone 1	10	1,506,396	59	14	51	1	**9040**	9040 - ODELL AVE + Others	6	2,140	8,128
3261	3557	8650	20		NAVARRE RD	W 29TH ST	SUMMIT DR	4	Local	1	Asphalt	35	499	97	2,038	0	0	0	0	Zone 1	10	1,506,396	59	14	51	1	**9060**	9060 - NAVARRE RD + Others	4	1,531	5,860
5740	3114	8650	30		NAVARRE RD	W 27TH ST	W 29TH ST	4	Local	1	Asphalt	33	559	102	2,152	0	0	0	0	Zone 1	10	1,506,396	59	14	51	1	**10180**	10180 - NAVARRE RD + Others	3	1,349	5,164
3202	3440	8650	40		NAVARRE RD	W 25TH ST	W 27TH ST	4	Local	1	Asphalt	32	602	107	2,247	0	0	0	0	Zone 1	10	1,506,396	59	14	51	1	**10140**	10140 - NAVARRE RD + Others	2	1,009	3,766
4767	6607	8270	10	N	NEBRASKA AVE	S NEBRASKA AVE	DRAKE PL	4	Local	1	Asphalt	33	449	82	1,729	0	0	0	0	Zone 1	10	1,506,396	59	14	51	1	**4220**	4220 - IOWA AVE + Others	8	3,821	14,336
1647	1177	8270	20	N	NEBRASKA AVE	DRAKE PL	DEE PL	4	Local	1	Asphalt	35	884	172	3,610	0	0	0	0	Zone 1	10	1,506,396	59	14	51	1	**9880**	9880 - PENNSYLVANIA AVE + Others	5	2,749	10,392
6304	250103	11470	10	S	NEBRASKA AVE	E 21ST ST	LEXINGTON AVE	4	Local	1	Asphalt	32	434	77	1,620	0	0	0	0	Zone 1	10	1,506,396	59	14	51	1	**5940**	5940 - MERCY CIR + Others	12	4,699	18,738
2586	2562	11480	10	S	NEBRASKA AVE	E 17TH ST	E 18TH ST	4	Local	1	Asphalt	34	243	46	964	0	0	0	0	Zone 1	10	1,506,396	59	14	51	1	**1060**	1060 - 16TH ST + Others	5	2,060	8,580
2519	2476	11480	20	S	NEBRASKA AVE	FAIRVIEW AVE	E 17TH ST	4	Local	1	Asphalt	35	242	47	988	0	0	0	0	Zone 1	10	1,506,396	59	14	51	1	**1060**	1060 - 16TH ST + Others	5	2,060	8,580
2596	2573	11480	30	S	NEBRASKA AVE	E 16TH ST	FAIRVIEW AVE	4	Local	1	Asphalt	35	242	47	988	0	0	0	0	Zone 1	10	1,506,396	59	14	51	1	**5220**	5220 - 17TH ST + Others	4	1,715	7,062
5072	6160	11480	40	S	NEBRASKA AVE	E 15TH ST	E 16TH ST	4	Local	1	Asphalt	34	155	29	615	0	0	0	0	Zone 1	10	1,506,396	59	14	51	1	**5220**	5220 - 17TH ST + Others	4	1,715	7,062
5073	6161	11490	10	S	NEBRASKA AVE	E 15TH ST	DEAD END	4	Local	1	Asphalt	37	93	19	401	0	0	0	0	Zone 1	10	1,506,396	59	14	51	1	**7780**	7780 - PENNSYLVANIA AVE + Others	4	1,730	7,084
2655	2652	11500	10	S	NEBRASKA AVE	FARNUM	E 15TH ST	4	Local	1	Asphalt	36	643	129	2,701	0	0	0	0	Zone 1	10	1,506,396	59	14	51	1	**7780**	7780 - PENNSYLVANIA AVE + Others	4	1,730	7,084
4312	5945	11500	20	S	NEBRASKA AVE	E 12TH ST	FARNUM ST	4	Local	1	Asphalt	31	664	114	2,401	0	0	0	0	Zone 1	10	1,506,396	59	14	51	1	**7840**	7840 - FARNUM ST + Others	8	3,966	15,496
2307	2203	11510	10	S	NEBRASKA AVE	E 10TH ST	E 12TH ST	4	Local	1	Asphalt	34	665	126	2,638	0	0	0	0	Zone 1	10	1,506,396	59	14	51	1	**4480**	4480 - 10TH ST + Others	3	1,356	5,306
1133	280	11520	10	S	NEBRASKA AVE	E 9TH ST	CHEESEBROUGH WAY	4	Local	1	Asphalt	33	270	50	1,040	0	0	0	0	Zone 1	10	1,506,396	59	14	51	1	**3340**	3340 - 9TH ST + Others	7	2,783	10,503
1446	825	11520	20	S	NEBRASKA AVE	E 8TH ST	E 9TH ST	4	Local	1	Asphalt	34	273	52	1,083	0	0	0	0	Zone 1	10	1,506,396	59	14	51	1	**3340**	3340 - 9TH ST + Others	7	2,783	10,503
1957	1656	11530	10	S	NEBRASKA AVE	E 6TH ST	E 7TH AVE	4	Local	1	Asphalt	35	324	63	1,323	0	0	0	0	Zone 1	10	1,506,396	59	14	51	1	**6500**	6500 - MISSOURI AVE + Others	7	1,429	5,582
1381	708	11530	20	S	NEBRASKA AVE	E 5TH ST	E 6TH ST	4	Local	1	Asphalt	36	340	68	1,428	0	0	0	0	Zone 1	10	1,506,396	59	14	51	1	**6460**	6460 - PENNSYLVANIA AVE + Others	6	3,083	12,022
6688	1556	11530	30	S	NEBRASKA AVE	PRIVATE DR	E 5TH ST	4	Local	1	Asphalt	35	172	33	702	0	0	0	0	Zone 1	10	1,506,396	59	14	51	1	**6580**	6580 - 7TH ST + Others	8	3,098	12,118
1866	1520	11530	40	S	NEBRASKA AVE	E 4TH ST	PRIVATE DRIVE	4	Local	1	Asphalt	35	177	34	723	0	0	0	0	Zone 1	10	1,506,396	59	14	51	1	**6580**	6580 - 7TH ST + Others	8	3,098	12,118
1836	1477	11540	10	S	NEBRASKA AVE	E 3RD ST	E 4TH ST	4	Local	1	Asphalt	36	444	89	1,865	0	0	0	0	Zone 1	10	1,506,396	59	14	51	1	**6320**	6320 - PENNSYLVANIA AVE + Others	6	2,156	8,591
1778	1369	11540	20	S	NEBRASKA AVE	E 2ND ST	E 3RD ST	4	Local	1	Asphalt	34	596	113	2,364	0	0	0	0	Zone 1	10	1,506,396	59	14	51	1	**6260**	6260 - MINNESOTA AVE + Others	4	2,075	7,970
4768	1234	11550	10	S	NEBRASKA AVE	E 2ND ST	N NEBRASKA AVE	4	Local	1	Asphalt	33	479	88	1,844	0	0	0	0	Zone 1	10	1,506,396	59	14	51	1	**4080**	4080 - MINNESOTA AVE + Others	4	2,089	7,989

City of Casper, WY
Street Inventory and Condition Summarry - Sorted by Street Name

GISID	Agency ID	Street Number	Block Number	Street Prefix	On Street	From Street	To Street	FunCL Code	FunCL	Pavetype Code	Pavetype	Pavement Width (ft)	Pavement Length (ft)	Add Area (yd2)	Pavement Area (yd2)	Project Current PCI	Project Condition Rating	Project Strength Code	Project FunCl Code	Project Pavetype Code
1929	1622	7340	30		MISSOURI AVE	E 6TH ST	E 7TH ST	4	Local	1	Asphalt	35	169	33	690	43	Marginal	2	4	1
6098	150006	7340	40		MISSOURI AVE	E 6TH ST	E 6TH ST	4	Local	1	Asphalt	33	156	29	601	43	Marginal	2	4	1
1926	1619	7340	50		MISSOURI AVE	E 5TH ST	E 6TH ST	4	Local	1	Asphalt	32	119	21	444	43	Marginal	2	4	1
1909	1587	7340	60		MISSOURI AVE	PARKVIEW DR	E 5TH ST	4	Local	1	Asphalt	34	154	29	611	43	Marginal	2	4	1
6689	1557	7340	70		MISSOURI AVE	PARKVIEW DR	PARKVIEW DR	4	Local	1	Asphalt	33	267	49	1,028	68	Good	2	4	1
6682	1510	7340	80		MISSOURI AVE	E 4TH ST	PARKVIEW DR	4	Local	1	Asphalt	34	146	28	579	68	Good	2	4	1
5081	12224	11370	10	S	MISSOURI AVE	PINYON PKY	E 21ST ST	4	Local	1	Asphalt	37	751	154	3,242	36	Poor	2	4	1
5994	3213	11370	20	S	MISSOURI AVE	E 18TH ST	PINYON PKY	4	Local	1	Asphalt	37	595	122	2,568	36	Poor	2	4	1
4394	6191	11370	30	S	MISSOURI AVE	ALI CIR	E 18TH ST	4	Local	1	Asphalt	37	176	36	760	30	Poor	2	4	1
4395	6192	11370	40	S	MISSOURI AVE	LYNN LN	ALI CIR	4	Local	1	Asphalt	37	292	60	1,260	30	Poor	2	4	1
4396	6193	11370	50	S	MISSOURI AVE	E 15TH ST	LYNN LN	4	Local	1	Asphalt	36	814	163	3,419	30	Poor	2	4	1
1796	1392	7350	10		MISSOURI CIR	CHEESBROUGH WAY	E 10TH ST	4	Local	1	Asphalt	30	182	30	637	47	Marginal	2	4	1
4742	6587	7350	20		MISSOURI CIR	E 9TH ST	E 9TH ST	4	Local	1	Asphalt	33	186	34	716	65	Good	2	4	1
4741	279	7350	30		MISSOURI CIR	E 9TH ST	E 9TH ST	4	Local	1	Asphalt	34	140	26	555	65	Good	2	4	1
2109	1887	7350	40		MISSOURI CIR	E 8TH ST	E 9TH ST	4	Local	1	Asphalt	34	289	55	1,146	53	Fair	3	4	1
3192	3422	11380	10	S	MITCHELL ST	E 23RD ST	E 25TH ST	4	Local	1	Asphalt	36	511	102	2,146	59	Fair	2	4	1
2395	2302	11390	10	S	MITCHELL ST	E 22ND ST	E 23RD ST	4	Local	1	Asphalt	33	476	87	1,833	44	Marginal	2	4	1
3147	3356	11390	20	S	MITCHELL ST	E 21ST ST	E 22ND ST	4	Local	1	Asphalt	33	542	99	2,087	44	Marginal	2	4	1
2836	2898	11400	10	S	MITCHELL ST	E 19TH ST	E 20TH ST	4	Local	1	Asphalt	33	410	75	1,579	59	Fair	2	4	1
2069	1834	11400	20	S	MITCHELL ST	E 18TH ST	E 19TH ST	4	Local	1	Asphalt	33	504	92	1,940	59	Fair	2	4	1
5721	2881	11410	10	S	MITCHELL ST	E 17TH ST	E 18TH ST	4	Local	1	Asphalt	33	559	102	2,152	57	Fair	2	4	1
2304	2181	11410	20	S	MITCHELL ST	E 16TH ST	E 17TH ST	4	Local	1	Asphalt	32	424	75	1,583	48	Marginal	2	4	1
2694	2710	11420	10	S	MITCHELL ST	E 15TH ST	E 16TH ST	4	Local	1	Asphalt	42	367	86	1,798	57	Fair	2	4	1
2604	2583	11430	10	S	MITCHELL ST	E 14TH ST	E 15TH ST	4	Local	1	Asphalt	40	372	83	1,736	36	Poor	2	4	1
2472	2420	11430	20	S	MITCHELL ST	E 13TH ST	E 14TH ST	4	Local	1	Asphalt	42	370	86	1,813	40	Marginal	2	4	1
1995	1704	11440	10	S	MITCHELL ST	E 12THST	E 13TH ST	4	Local	1	Asphalt	41	369	84	1,765	40	Marginal	2	4	1
2309	2205	11450	10	S	MITCHELL ST	E 11TH ST	E 12THST	4	Local	1	Asphalt	32	439	78	1,639	40	Marginal	2	4	1
3331	3657	7360	10		MOCKINGBIRD TRL	VILLAGE DR	TIMBERLINE CT	4	Local	1	Asphalt	33	977	179	3,761	58	Fair	2	4	1
3232	3494	7370	10		MONARCH CT	WHISPERING SPRINGS RD	CUL-DE-SAC	4	Local	1	Asphalt	39	260	57	1,189	59	Fair	3	4	1
4766	6601	8260	10	N	MONTANA AVE	S MONTANA AVE	N PENNSYLVANIA AVE	4	Local	1	Asphalt	33	574	105	2,210	64	Good	2	4	1
1280	554	11460	10	S	MONTANA AVE	E 2ND ST	CLAIRBORNE	4	Local	1	Asphalt	53	62	18	383	64	Good	2	4	1
4765	657	11460	20	S	MONTANA AVE	CLAIRBORNE	N MONTANA AVE	4	Local	1	Asphalt	31	419	72	1,515	64	Good	2	4	1
3406	3788	7380	10		MONTE VISTA DR	ALPINE DR	BEAUMONT DR	4	Local	1	Asphalt	32	965	172	3,603	68	Good	2	4	1
3456	3861	7380	20		MONTE VISTA DR	GRANADA AVE	ALPINE DR	4	Local	1	Asphalt	35	298	58	1,217	68	Good	2	4	1
3442	3845	7390	10		MONTE VISTA DR	ASPEN DR	GRANADA AVE	4	Local	1	Asphalt	34	277	52	1,099	51	Fair	2	4	1
3319	3642	7390	20		MONTE VISTA DR	CREST HILL	ASPEN DR	4	Local	1	Asphalt	33	714	131	2,749	51	Fair	2	4	1
2402	2312	7390	30		MONTE VISTA DR	ASPEN DR	CREST HILL	4	Local	1	Asphalt	33	326	60	1,255	51	Fair	2	4	1
3466	3874	7400	10		MOOSE	W 46TH ST	DEAD END	4	Local	1	Asphalt	32	1,623	289	6,059	27	Poor	2	4	1
3634	4219	7400	20		MOOSE	W 45TH ST	W 46TH ST	4	Local	1	Asphalt	30	250	42	875	44	Marginal	2	4	1
3226	3488	7400	30		MOOSE	EAGLE DR	W 45TH ST	4	Local	1	Asphalt	31	477	82	1,725	62	Good	2	4	1
4428	6240	7410	20		MORADO DR	COLISEUM WAY	CORONADO DR	4	Local	1	Asphalt	35	339	66	1,384	62	Good	2	4	1
4429	6241	7410	30		MORADO DR	CORONADO DR	VERDE CT	4	Local	1	Asphalt	36	308	62	1,294	62	Good	2	4	1
4430	6242	7410	40		MORADO DR	VERDE CT	CORONADO DR	4	Local	1	Asphalt	36	189	38	794	62	Good	2	4	1
4431	6243	7410	50		MORADO DR	CORONADO DR	ROSADO DR	4	Local	1	Asphalt	36	362	72	1,520	62	Good	2	4	1
4432	6244	7410	60		MORADO DR	ROSADO DR	BLANCO DR	4	Local	1	Asphalt	36	1,244	249	5,225	62	Good	2	4	1
4433	6245	7410	70		MORADO DR	BLANCO DR	ROSADO DR	4	Local	1	Asphalt	37	1,132	233	4,886	62	Good	2	4	1
4434	6246	7410	80		MORADO DR	ROSADO DR	VENTURE WAY	4	Local	1	Asphalt	35	1,878	365	7,669	55	Fair	2	4	1
3163	3376	7420	10		MORNING GLORY	INDIAN PAINTBRUSH	FORGET-ME-NOT	4	Local	1	Asphalt	34	249	47	988	45	Marginal	2	4	1
3162	3375	7420	20		MORNING GLORY	FORGET-ME-NOT	SUNFLOWER	4	Local	1	Asphalt	32	336	60	1,254	45	Marginal	2	4	1
3601	4179	7430	10		MOUNTAIN WAY	W 53RD ST	GOODSTEIN DR	4	Local	1	Asphalt	35	801	156	3,271	69	Good	2	4	1
4544	4246	7430	20		MOUNTAIN WAY	W 53RD ST	DEAD END	4	Local	1	Asphalt	35	695	135	2,838	69	Good	2	4	1
4546	5909	7430	30		MOUNTAIN WAY	E 47TH ST	E 50TH ST	4	Local	1	Asphalt	35	801	156	3,271	53	Fair	3	4	1
4927	6633	8630	10		NANPAP RD	AMOCO RD	DEAD END	4	Local	1	Asphalt	32	1,275	223	4,693	81	V Good	2	4	1
3118	3312	8640	10		NAVARRE RD	VALCARO RD	BROOKVIEW DR	4	Local	1	Asphalt	35	690	134	2,818	33	Poor	2	4	1
3233	3497	8640	20		NAVARRE RD	BRENTWOOD DR	VALCARO RD	4	Local	1	Asphalt	33	1,253	230	4,824	59	Fair	2	4	1
3280	3590	8650	10		NAVARRE RD	SUMMIT DR	W ODELL AVE	4	Local	1	Asphalt	33	421	77	1,621	47	Marginal	2	4	1
3261	3557	8650	20		NAVARRE RD	W 29TH ST	SUMMIT DR	4	Local	1	Asphalt	35	499	97	2,038	40	Marginal	2	4	1
5740	3114	8650	30		NAVARRE RD	W 27TH ST	W 29TH ST	4	Local	1	Asphalt	33	559	102	2,152	35	Poor	2	4	1
3202	3440	8650	40		NAVARRE RD	W 25TH ST	W 27TH ST	4	Local	1	Asphalt	32	602	107	2,247	41	Marginal	2	4	1
4767	6607	8270	10	N	NEBRASKA AVE	S NEBRASKA AVE	DRAKE PL	4	Local	1	Asphalt	33	449	82	1,729	66	Good	2	4	1
1647	1177	8270	20	N	NEBRASKA AVE	DRAKE PL	DEE PL	4	Local	1	Asphalt	35	884	172	3,610	61	Good	3	4	1
6304	250103	11470	10	S	NEBRASKA AVE	E 21ST ST	LEXINGTON AVE	4	Local	1	Asphalt	32	434	77	1,620	72	V Good	2	4	1
2586	2562	11480	10	S	NEBRASKA AVE	E 17TH ST	E 18TH ST	4	Local	1	Asphalt	34	243	46	964	69	Good	2	4	1
2519	2476	11480	20	S	NEBRASKA AVE	FAIRVIEW AVE	E 17TH ST	4	Local	1	Asphalt	35	242	47	988	69	Good	2	4	1
2596	2573	11480	30	S	NEBRASKA AVE	E 16TH ST	FAIRVIEW AVE	4	Local	1	Asphalt	35	242	47	988	51	Fair	2	4	1
5072	6160	11480	40	S	NEBRASKA AVE	E 15TH ST	E 16TH ST	4	Local	1	Asphalt	34	155	29	615	51	Fair	2	4	1
5073	6161	11490	10	S	NEBRASKA AVE	E 15TH ST	DEAD END	4	Local	1	Asphalt	37	93	19	401	49	Marginal	2	4	1
2655	2652	11500	10	S	NEBRASKA AVE	FARNUM	E 15TH ST	4	Local	1	Asphalt	36	643	129	2,701	49	Marginal	2	4	1
4312	5945	11500	20	S	NEBRASKA AVE	E 12TH ST	FARNUM ST	4	Local	1	Asphalt	31	664	114	2,401	58	Fair	2	4	1
2307	2203	11510	10	S	NEBRASKA AVE	E 10TH ST	E 12TH ST	4	Local	1	Asphalt	34	665	126	2,638	57	Fair	2	4	1
1133	280	11520	10	S	NEBRASKA AVE	E 9TH ST	CHEESEBROUGH WAY	4	Local	1	Asphalt	33	270	50	1,040	47	Marginal	2	4	1
1446	825	11520	20	S	NEBRASKA AVE	E 8TH ST	E 9TH ST	4	Local	1	Asphalt	34	273	52	1,083	47	Marginal	2	4	1
1957	1656	11530	10	S	NEBRASKA AVE	E 6TH ST	E 7TH AVE	4	Local	1	Asphalt	35	324	63	1,323	43	Marginal	2	4	1
1381	708	11530	20	S	NEBRASKA AVE	E 5TH ST	E 6TH ST	4	Local	1	Asphalt	36	340	68	1,428	55	Fair	2	4	1
6688	1556	11530	30	S	NEBRASKA AVE	PRIVATE DR	E 5TH ST	4	Local	1	Asphalt	35	172	33	702	68	Good	2	4	1
1866	1520	11530	40	S	NEBRASKA AVE	E 4TH ST	PRIVATE DRIVE	4	Local	1	Asphalt	35	177	34	723	68	Good	2	4	1
1836	1477	11540	10	S	NEBRASKA AVE	E 3RD ST	E 4TH ST	4	Local	1	Asphalt	36	444	89	1,865	54	Fair	2	4	1
1778	1369	11540	20	S	NEBRASKA AVE	E 2ND ST	E 3RD ST	4	Local	1	Asphalt	34	596	113	2,364	61	Good	2	4	1
4768	1234	11550	10	S	NEBRASKA AVE	E 2ND ST	N NEBRASKA AVE	4	Local	1	Asphalt	33	479	88	1,844	62	Good	2	4	1

City of Casper, WY
Street Inventory and Condition Summarry - Sorted by Street Name

IMS Easy Street Analysis

GISID	Agency ID	Street Number	Block Number	Street Prefix	On Street	From Street	To Street	FunCL Code	FunCL	Pavetype Code	Pavetype	Pavement Width (ft)	Pavement Length (ft)	Add Area (yd2)	Pavement Area (yd2)	Surface Distress Index (SDI)	Roughness Index (RI)	Structural Index (SI)	Pavement Cndtn Index (PCI)	Strength Rating	Condition Rating	Load Assoc Distress Deducts (LADD)	Non-Load Distress Deducts (NLAD)	PCI Override (OPCI)	OPCI Date	Current Segment PCI (CPCI)	Segment IRI (mm/m)	Deflection Results	Rutting (ACP Only)	L&T Cracking / Linear Crk	Alligator Cracking Divided Slab / Blow Up	Map Crk / Crnr Brk / D Crk	Edge Cracking Joint Spall / Joint Sealant	Distortions / Faulting	Bleeding / Polished Agg	Raveling / Scaling / CAL	Patches / Potholes
6055	6426	8660	10		NEWCHURCH	E 18TH ST	WESTCOTT DR	4	Local	1	Asphalt	25	288	40	840	91	64	60	**82**	Mod	V Good	0	9			**82**	3.7	0	10.0	9.7	10.0	10.0	10.0	10.0	10.0	8.8	10.0
6057	50066	8670	10		NEWMARKET CIR	WESTCOTT DR	WESTCOTT DR	4	Local	1	Asphalt	23	824	105	2,211	87	86	60	**87**	Mod	Excellent	0	13			**86**	2.0	0	10.0	9.8	10.0	10.0	10.0	10.0	10.0	7.9	10.0
2806	2843	8680	10		NEWPORT	E 21ST ST	DEAD END	4	Local	1	Asphalt	49	441	119	2,496	62	61	80	**62**	Strng	Good	3	35			**61**	4.1	0	10.0	5.9	10.0	10.0	9.4	10.0	10.0	9.6	10.0
2378	2281	8690	10		NEWPORT	E 18TH ST	E 21ST ST	4	Local	1	Asphalt	44	755	185	3,876	60	63	80	**61**	Strng	Good	10	30			**61**	3.8	0	9.8	7.2	10.0	10.0	9.2	9.9	10.0	8.7	9.5
2180	2004	8690	20		NEWPORT	E 17TH ST	E 18TH ST	4	Local	1	Asphalt	44	250	61	1,283	72	79	60	**74**	Mod	V Good	6	22			**74**	2.5	0	10.0	7.5	10.0	10.0	8.7	10.0	10.0	9.6	10.0
1804	1420	8690	30		NEWPORT	E 16TH ST	E 17TH ST	4	Local	1	Asphalt	43	250	60	1,254	54	82	60	**63**	Mod	Good	30	16			**63**	2.3	0	10.0	8.2	8.0	10.0	9.1	10.0	10.0	9.7	9.2
2754	2776	8690	40		NEWPORT	E 15TH ST	E 16TH ST	4	Local	1	Asphalt	45	255	64	1,339	56	61	60	**58**	Mod	Fair	28	16			**57**	4.0	0	10.0	8.2	7.8	10.0	9.0	10.0	10.0	9.7	9.8
2699	2716	8690	50		NEWPORT	CUL-DE-SAC	E 15TH ST	4	Local	1	Asphalt	44	280	68	1,437	71	60	60	**67**	Mod	Good	11	18			**67**	4.2	0	10.0	7.9	10.0	10.0	8.9	10.0	10.0	9.7	9.3
2667	2670	8690	60		NEWPORT	E 12TH ST	NEWPORT	4	Local	1	Asphalt	44	262	64	1,345	75	57	80	**69**	Strng	Good	4	21			**69**	4.6	0	10.0	7.6	10.0	10.0	9.1	10.0	10.0	9.7	10.0
2669	2672	8700	10		NEWPORT	NEWPORT	CUL-DE-SAC	4	Local	1	Asphalt	44	226	56	1,167	54	54	60	**54**	Mod	Fair	29	17			**53**	5.0	0	7.7	8.3	9.3	10.0	10.0	10.0	10.0	9.3	10.0
7475	6211	8710	10		NEWPORT	GLADSTONE ST	E 12TH ST	4	Local	1	Asphalt	44	1,059	259	5,436	61	82	60	**68**	Mod	Good	22	17			**67**	2.2	0	9.6	8.0	8.5	10.0	9.3	10.0	10.0	9.8	10.0
7476	6210	8710	20		NEWPORT	WATERFORD	GLADSTONE ST	4	Local	1	Asphalt	44	1,245	304	6,391	71	90	60	**77**	Mod	V Good	5	24			**77**	1.8	0	10.0	7.2	10.0	10.0	9.0	10.0	10.0	9.7	10.0
7474	24	8710	30		NEWPORT	BLACKMORE RD	WATERFORD	4	Local	1	Asphalt	42	357	83	1,749	74	71	60	**73**	Mod	V Good	5	22			**73**	3.0	0	10.0	7.5	10.0	10.0	9.0	10.0	10.0	9.7	10.0
8731	50071	8720	10		NEWPORT	BLACKMORE RD	E 2ND ST	4	Local	1	Asphalt	32	1,982	352	7,399	66	84	60	**72**	Mod	V Good	11	23			**72**	2.1	0	10.0	7.3	8.9	10.0	10.0	10.0	10.0	9.8	10.0
1671	1207	8290	10	N	NICHOLS AVE	W 1ST ST	W A ST	3	Collector	1	Asphalt	46	385	98	2,066	69	78	60	**72**	Mod	V Good	10	21			**72**	2.5	0	9.8	7.6	10.0	10.0	10.0	10.0	10.0	9.7	9.0
1645	1171	8290	20	N	NICHOLS AVE	W A ST	W B ST	3	Collector	1	Asphalt	44	368	90	1,889	68	72	60	**69**	Mod	Good	12	20			**69**	2.9	0	9.2	8.1	10.0	10.0	10.0	10.0	10.0	9.1	9.5
6338	351001	8730	10		NICHOLS AVE	W 2ND ST	US HWY 26	4	Local	1	Asphalt	27	343	51	1,080	98	81	60	**92**	Mod	Excellent	0	2			**92**	2.3	0	10.0	10.0	10.0	10.0	10.0	10.0	10.0	9.6	10.0
4954	6459	8740	10		NICKLAUS DR	W 27TH ST	W 29TH ST	4	Local	1	Asphalt	29	849	137	2,872	62	54	60	**59**	Mod	Fair	27	11			**59**	5.0	0	10.0	8.7	9.8	10.0	10.0	9.0	9.8	10.0	7.7
2985	3120	8750	10		NOB HILL	S POPLAR ST	S POPLAR ST	4	Local	1	Asphalt	32	931	166	3,476	44	57	60	**48**	Mod	Marginal	37	19			**48**	4.6	0	10.0	7.9	6.9	10.0	10.0	9.7	10.0	9.6	9.5
2753	2775	8760	10		NORTHOLT AVE	HEATHROW AVE	YORKSHIRE AVE	4	Local	1	Asphalt	35	253	49	1,033	75	47	60	**66**	Mod	Good	12	13			**65**	6.1	0	10.0	8.7	9.3	10.0	8.8	10.0	10.0	9.6	10.0
2775	2803	8760	20		NORTHOLT AVE	YORKSHIRE AVE	HORNCHURCH AVE	4	Local	1	Asphalt	35	248	48	1,013	71	64	60	**69**	Mod	Good	9	19			**68**	3.7	0	10.0	8.3	9.6	10.0	8.9	10.0	10.0	9.0	10.0
1737	1311	8770	10		NORTHWAY CT	E 1ST ST	E 2ND ST	4	Local	1	Asphalt	28	467	73	1,526	52	53	60	**52**	Mod	Fair	32	15			**52**	5.2	0	10.0	8.7	7.0	10.0	10.0	10.0	10.0	9.2	9.7
1987	1696	8780	10		NORWOOD	BRETTON DR	CUL-DE-SAC	4	Local	1	Asphalt	44	256	63	1,321	35	42	60	**37**	Mod	Poor	40	24			**37**	6.9	0	10.0	7.5	6.0	10.0	10.0	10.0	10.0	9.2	10.0
3126	3327	8790	10		NOTTINGHAM DR	E 24TH ST	DEAD END	4	Local	1	Asphalt	35	129	25	527	49	63	60	**54**	Mod	Fair	26	24			**53**	3.9	0	10.0	7.5	7.4	10.0	10.0	10.0	10.0	9.2	10.0
3130	3339	8790	20		NOTTINGHAM DR	E 23RD ST	E 24TH ST	4	Local	1	Asphalt	35	275	53	1,123	64	43	60	**57**	Mod	Fair	21	15			**56**	6.7	0	10.0	8.6	8.4	10.0	10.0	10.0	10.0	9.3	9.4
2186	2010	8790	30		NOTTINGHAM DR	E 23RD ST	E 22ND ST	4	Local	1	Asphalt	35	275	53	1,123	39	43	60	**40**	Mod	Marginal	46	15			**40**	6.7	0	8.4	8.1	6.9	10.0	10.0	10.0	10.0	10.0	10.0
3042	3215	8790	40		NOTTINGHAM DR	E 21ST ST	E 22ND ST	4	Local	1	Asphalt	35	280	54	1,143	28	46	60	**34**	Mod	Poor	56	18			**33**	6.2	0	9.0	7.8	5.4	10.0	10.0	10.0	10.0	10.0	10.0
2982	3097	8800	10		NOTTINGHAM DR	E 19TH ST	E 21ST ST	4	Local	1	Asphalt	36	999	200	4,196	28	44	60	**33**	Mod	Poor	55	16			**33**	6.6	0	8.4	8.5	6.8	10.0	10.0	10.0	9.8	9.5	9.0
1325	618	8800	20		NOTTINGHAM DR	E 18TH ST	E 19TH ST	4	Local	1	Asphalt	36	267	53	1,121	67	63	60	**66**	Mod	Good	11	23			**65**	3.9	0	10.0	7.7	9.0	10.0	10.0	9.9	10.0	9.2	10.0
2797	2833	8800	30		NOTTINGHAM DR	MANOR DR	E 18TH ST	4	Local	1	Asphalt	36	618	124	2,596	56	57	60	**56**	Mod	Fair	21	24			**56**	4.6	0	10.0	7.3	8.0	10.0	10.0	9.8	10.0	9.6	10.0
2554	2522	8800	40		NOTTINGHAM DR	E 15TH ST	MANOR DR	4	Local	1	Asphalt	36	605	121	2,541	62	67	60	**64**	Mod	Good	15	24			**63**	3.4	0	10.0	7.3	8.8	10.0	10.0	10.0	10.0	9.6	9.6
2613	2596	8810	10		NOTTINGHAM DR	E 12TH ST	E 15TH ST	4	Local	1	Asphalt	34	1,223	231	4,851	76	69	60	**74**	Mod	V Good	7	17			**73**	3.2	0	10.0	8.2	9.3	10.0	10.0	10.0	10.0	9.5	10.0
6086	50098	11560	10	S	OAK ST	W 60TH ST	CUL-DE-SAC	4	Local	1	Asphalt	47	184	48	1,003	72	50	60	**65**	Mod	Good	17	10			**64**	5.6	0	10.0	8.9	10.0	10.0	10.0	7.6	10.0	9.7	10.0
6083	50097	11560	20	S	OAK ST	W 58TH ST	W 60TH ST	4	Local	1	Asphalt	33	577	106	2,221	77	54	60	**69**	Mod	Good	15	9			**69**	4.9	0	9.1	9.2	10.0	10.0	10.0	9.8	10.0	9.6	9.4
4597	4019	11560	30	S	OAK ST	GOODSTEIN	w58TH ST	4	Local	1	Asphalt	45	586	147	3,077	59	49	60	**56**	Mod	Fair	27	13			**55**	5.7	0	10.0	9.1	8.7	10.0	10.0	10.0	10.0	9.0	8.2
3686	4306	11560	40	S	OAK ST	W 55TH ST	GOODSTEIN DR	4	Local	1	Asphalt	36	503	101	2,113	56	63	60	**58**	Mod	Fair	25	19			**58**	3.8	0	10.0	8.2	8.7	10.0	9.4	10.0	10.0	9.1	8.9
3592	4170	11560	50	S	OAK ST	W 53RD ST	W 55TH ST	4	Local	1	Asphalt	36	550	110	2,310	56	60	60	**57**	Mod	Fair	32	12			**57**	4.2	0	10.0	8.8	8.4	10.0	10.0	10.0	10.0	9.6	8.0
3645	4239	11560	60	S	OAK ST	W 50TH ST	W 53RD ST	4	Local	1	Asphalt	35	638	124	2,605	66	63	60	**65**	Mod	Good	23	12			**65**	3.8	0	10.0	8.8	8.9	10.0	10.0	9.6	10.0	9.6	8.9
3641	4231	11560	70	S	OAK ST	W 47TH ST	W 50TH ST	4	Local	1	Asphalt	35	623	121	2,544	42	52	60	**45**	Mod	Marginal	41	17			**45**	5.3	0	10.0	8.2	6.4	10.0	10.0	9.7	10.0	9.6	9.6
3620	4204	11570	10	S	OAK ST	LAKE RD	CUL-DE-SAC	4	Local	1	Asphalt	38	723	154	3,241	70	49	60	**63**	Mod	Good	15	15			**63**	5.7	0	9.3	8.3	9.2	10.0	10.0	10.0	10.0	9.7	10.0
1031	58	11570	20	S	OAK ST	LA HACIENDA	LAKE RD	4	Local	1	Asphalt	35	1,877	365	7,664	48	66	60	**54**	Mod	Fair	30	22			**53**	3.5	0	9.5	7.4	8.5	10.0	10.0	10.0	10.0	9.7	8.7
3461	3866	11570	30	S	OAK ST	GRANADA AVE	LA HACIENDA	4	Local	1	Asphalt	37	235	48	1,014	53	53	60	**53**	Mod	Fair	26	21			**52**	5.0	0	10.0	7.7	7.4	10.0	10.0	10.0	10.0	9.6	10.0
4519	3839	11570	40	S	OAK ST	CALLE BONITA	GRANADA AVE	4	Local	1	Asphalt	35	194	38	792	48	40	60	**45**	Mod	Marginal	38	14			**45**	7.5	0	10.0	9.2	6.9	10.0	8.4	10.0	10.0	8.6	10.0
5899	6448	11570	50	S	OAK ST	DEAD END	CALLE BONITA	4	Local	1	Asphalt	37	143	29	617	49	46	60	**48**	Mod	Marginal	37	14			**47**	6.3	0	8.5	8.7	9.4	10.0	10.0	10.0	10.0	9.4	7.9
2589	2565	11580	10	S	OAK ST	W 17TH ST	W 18TH ST	4	Local	1	Asphalt	32	514	91	1,919	55	39	80	**50**	Strng	Marginal	18	27			**49**	7.5	0	10.0	7.4	8.2	10.0	10.0	10.0	10.0	8.9	10.0
6789	2179	11580	20	S	OAK ST	W 15TH ST	W 17TH ST	4	Local	1	Asphalt	33	735	135	2,830	63	49	80	**58**	Strng	Fair	10	27			**58**	5.7	0	10.0	7.3	9.0	10.0	10.0	10.0	10.0	9.0	10.0
2549	2515	11590	10	S	OAK ST	W 13TH ST	W 14TH ST	4	Local	1	Asphalt	36	369	74	1,550	49	34	60	**44**	Mod	Marginal	32	20			**43**	8.8	0	9.5	8.0	8.3	10.0	10.0	10.0	10.0	9.3	8.7
2437	2381	11600	10	S	OAK ST	W 12TH ST	W 13TH ST	4	Local	1	Asphalt	35	370	72	1,511	43	45	60	**44**	Mod	Marginal	32	24			**43**	6.4	0	10.0	7.5	7.9	10.0	10.0	10.0	10.0	9.2	8.6
2330	2229	11610	10	S	OAK ST	CY AVE	W 12THST	4	Local	1	Asphalt	35	389	76	1,588	50	38	80	**46**	Strng	Marginal	26	24			**46**	7.9	0	10.0	7.7	8.7	10.0	10.0	10.0	10.0	9.0	8.4
1990	1699	11620	10	S	OAK ST	W 10TH ST	CY AVE	4	Local	1	Asphalt	34	374	71	1,484	94	60	60	**83**	Mod	V Good	2	3			**82**	4.2	0	10.0	10.0	10.0	10.0	10.0	10.0	10.0	9.4	9.7
2156	1973	11620	20	S	OAK ST	W 9TH ST	W 10TH ST	4	Local	1	Asphalt	34	439	83	1,741	95	73	60	**88**	Mod	Excellent	0	5			**87**	2.9	0	10.0	9.8	10.0	10.0	10.0	10.0	10.0	9.4	10.0
1902	1576	11630	10	S	OAK ST	W YELLOWSTONE HWY	W MIDWEST AVE	4	Local	1	Asphalt	40	664	148	3,099	46	52	30	**48**	Weak	Marginal	48	7			**47**	5.2	0	9.6	10.0	8.1	10.0	10.0	10.0	9.9	8.9	6.9
5685	1458	11640	10	S	OAK ST	INDUSTRIAL AVE	W YELLOWSTONE HWY	4	Local	1	Asphalt	23	210	27	564	19	5	60	**14**	Mod	V Poor	69	11			**14**	19.9	0	6.3	8.9	8.9	10.0	10.0	10.0	10.0	9.6	7.1
2077	1843	8830	10		OAKCREST AVE	E 21ST ST	CITY BOUNDARY	3	Collector	1	Asphalt	35	319	62	1,303	52	63	60	**56**	Mod	Fair	20	28			**55**	3.8	0	10.0	7.7	8.0	10.0	10.0	10.0	8.3	9.7	10.0
3063	3242	8830	20		OAKCREST AVE	E 20TH ST	E 21ST ST	3	Collector	1	Asphalt	32	419	74	1,564	44	62	60	**50**	Mod	Fair	26	30			**49**	3.9	0	9.7	7.8	8.2	10.0	8.8	10.0	7.7	9.7	10.0
2840	2902	8830	30		OAKCREST AVE	E 19TH ST	E 20TH ST	3	Collector	1	Asphalt	32	411	73	1,534	51	59	80	**54**	Strng	Fair	21	28			**53**	4.2	0	9.2	7.9	9.4	10.0	10.0	9.7	7.9	9.7	9.4
2372	2275	8830	40		OAKCREST AVE	E 18TH ST	E 19TH ST	3	Collector	1	Asphalt	35	503	98	2,054	41	68	60	**50**	Mod	Fair	30	29			**49**	3.3	0	8.7	7.9	8.2	10.0	10.0	10.0	8.2	9.3	10.0
2897	2980	8830	50		OAKCREST AVE	E 17TH ST	E 18TH ST	3	Collector	1	Asphalt	37	627	129	2,707	37	77	60	**50**	Mod	Fair	34	30			**50**	2.6	0	8.8	7.5	8.4	10.0	10.0	10.0	8.2	9.7	9.2
2773	2799	8830	60		OAKCREST AVE	E 16TH ST	E 17TH ST	3	Collector	1	Asphalt	33	356	65	1,371	49	74	60	**57**	Mod	Fair	20	29			**57**	2.8	0	8.8	7.6	9.7	10.0	10.0	10.0	8.1	9.7	9.3
2709	2727	8830	70		OAKCREST AVE	E 15TH ST	E 16TH ST	3	Collector	1	Asphalt	34	367	69	1,456	61	63	60	**62**	Mod	Good	22	18			**61**	3.8	0	9.5	8.6	8.8	10.0	10.0	10.0	9.7	9.1	9.4
2505	2459	8850	10		OAKCREST AVE	E 14TH ST	E 15TH ST	4	Local	1	Asphalt	39	372	81	1,693	36	44	60	**39**	Mod	Poor	37	27			**38**	6.5	0	9.2	7.4	8.0	10.0	10.0	10.0	10.0	8.9	8.8
2001	1710	8850	20		OAKCREST AVE	E 13TH ST	E 14TH ST	4	Local	1	Asphalt	38	370	78	1,640	19	53	60	**30**	Mod	Poor	45	35			**30**	5.0	0	8.5	6.5	7.6	10.0	10.0	10.0	10.0	8.8	9.1
1997	1706	8860	10		OAKCREST AVE	E 12TH ST	E 13TH ST	4	Local	1	Asphalt	39	370	80	1,684	42	45	60	**43**	Mod	Marginal	40	19			**42**	6.5	0	8.9	8.6	8.1	10.0	10.0	10.0	10.0	8.6	8.7
2313	2210	8870	10		OAKCREST AVE	E 11TH ST	E 12TH ST	4	Local	1	Asphalt	43	369	88	1,851	63	38	60	**55**	Mod	Fair	23	13			**54**	7.9	0	10.0	8.5	9.2	10.0	10.0	9.2	10.0	9.8	8.8
2276	2150	8880	10		OAKCREST AVE	MILTON AVE	E 11TH ST	4	Local	1	Asphalt	29	244	39	826	57	39	80	**51**	Strng	Fair	12	31			**51**	7.6	0	9.1	6.1	9.7	10.0	10.0	10.0	10.0	10.0	10.0
2234	2098	8880	20		OAKCREST AVE	DIVINE AVE	MILTON AVE	4	Local	1	Asphalt	30	380	63	1,330	35	45	80	**38**	Strng	Poor	11	54			**38**	6.4	0	10.0	3.2	8.9	10.0	10.0	10.0	10.0	10.0	10.0
1976	1683	8880	30		OAKCREST AVE	LIND AVE	DIVINE AVE	4	Local	1	Asphalt	31	320	55	1,157	53	45	80	**50**	Strng	Fair	22	24			**50**	6.5	0	10.0	7.5	7.8	10.0	10.0	10.0	10.0	9.2	10.0
1253	501	8880	40		OAKCREST AVE	KIRK AVE	LIND AVE	4	Local	1	Asphalt	33	380	70	1,463	58	48	80	**55**	Strng	Fair	19	23			**54**	5.9	0	10.0	7.7	8.1	10.0	10.0	10.0	10.0	9.1	10.0
2048	1809	8880	50		OAKCREST AVE	BADGER AVE	KIRK AVE	4	Local	1	Asphalt	30	421	70	1,474	49	45	60	**48**	Mod	Marginal	29	23			**47**	6.4	0	8.2	7.7	8.8	10.0	10.0	10.0	10.0	9.1	10.0
3046	3220	8890	10		OCONNELL	FLEETWOOD PL	CY AVE	4	Local	1	Asphalt	45	373	93	1,958	66	47	80	**60**	Strng	Fair	13	22			**59**	6.0	0	9.3	7.3	9.8	10.0	10.0	10.0	10.0	10.0	9.5
5736	3110	8900	10		ODELL AVE	W 23RD ST	S COFFMAN AVE	4	Local	1	Asphalt	29	311	50	1,052	62	40	60	**55**	Mod	Fair	21	18			**54**	7.5	0	10.0	8.6	8.9	10.0	10.0	10.0	9.7	9.1	8.8
3006	3148	11650	10	S	ODELL AVE	W 27TH ST	W 29TH ST	4	Local	1	Asphalt	29	712	115	2,409	54	41	60	**50**	Mod	Marginal	27	19			**49**	7.2	0	10.0	8.1	8.3	10.0	10.0	10.0	10.0	9.3	8.8
3205	3448	11650	20	S	ODELL AVE	W 25TH ST	W 27TH ST	4	Local	1	Asphalt	29	641	103	2,169	42	44	60	**43**	Mod	Marginal	41	17			**42**	6.6	0	10.0	8.1	6.9	10.0	10.0	10.0	10.0	9.7	8.7
3180	3401	11660	10	S	ODELL AVE	HANWAY AVE	W 25TH ST	4	Local	1	Asphalt	29	355	57	1,201	45	46	60	**45**	Mod	Marginal	38	16			**45**	6.2	0	9.6	8.2	8.0	10.0	10.0	10.0	10.0	9.7	8.2
3165	3382	11660	20	S	ODELL AVE	S COFFMAN AVE	HANWAY AVE	4	Local	1	Asphalt	29	690	111	2,335	36	40	60	**37**	Mod	Poor	41	24			**37**	7.3	0	9.6	7.4	7.4	10.0	10.0	9.1	10.0	9.5	9.4
3290	3600	14660	10	W	ODELL AVE	BELMONT DR	RIDGECREST DR	4	Local	1	Asphalt	32	292	52	1,090	39	72	60	**50**	Mod	Fair	42	18			**49**	3.0	0	10.0	7.9	5.8	10.0	10.0	10.0	10.0	9.7	10.0
3288	3598	14660	20	W	ODELL AVE	SARATOGA RD	BELMONT RD	4	Local	1	Asphalt	32	293	52	1,094	62	65	60	**63**	Mod	Good	16	23			**63**	3.6	0	10.0	7.4	8.4	10.0	10.0	10.0	10.0	9.6	10.0
3282	3592	14660	40	W	ODELL AVE	NAVARRE RD	SARATOGA RD	4	Local	1	Asphalt	33	276	51	1,063	51	39	60	**47**	Mod	Marginal	33	16			**46**	7.6	0	10.0	8.5	7.8	10.0	10.0	10.0	10.0	9.3	8.6
3279	3589	14660	50	W	ODELL AVE	KNOLLWOOD DR	NAVARRE RD	4	Local	1	Asphalt	32	304	54	1,135	51	36	60	**46**	Mod	Marginal	35	14			**45**	8.2	0	10.0	8.4	7.0	10.0	10.0	10.0	10.0	9.7	9.4

City of Casper, WY
Street Inventory and Condition Summarry - Sorted by Street Name

																	Peripheral Concrete				Zone Summary								Project Summary				
GISID	Agency ID	Street Number	Block Number	Street Prefix	On Street	From Street	To Street	FunCL Code	FunCL	Pavetype Code	Pavetype	Pavement Width (ft)	Pavement Length (ft)	Add Area (yd2)	Pavement Area (yd2)	Sidewalk Length (ft)	Sidewalk Area (yd2)	Curb & Gutter Length (ft)	Estimated Ramp Count	Zone Name	Zone Code	Zone Length (ft)	Zone Current PCI	Zone Backlog (%)	Zone Network Index	Zone Rank	Project ID	Project Description	Project Block Count	Project Length (ft)	Project Area (yd2)
6055	6426	8660	10		NEWCHURCH	E 18TH ST	WESTCOTT DR	4	Local	1	Asphalt	25	288	40	840	0	0	0	0	Zone 1	10	1,506,396	59	14	51	1	**5420**	5420 - WESTCOTT DR + Others	10	4,061	11,771
6057	50066	8670	10		NEWMARKET CIR	WESTCOTT DR	WESTCOTT DR	4	Local	1	Asphalt	23	824	105	2,211	0	0	0	0	Zone 1	10	1,506,396	59	14	51	1	**5420**	5420 - WESTCOTT DR + Others	10	4,061	11,771
2806	2843	8680	10		NEWPORT	E 21ST ST	DEAD END	4	Local	1	Asphalt	49	441	119	2,496	0	0	0	0	Zone 1	10	1,506,396	59	14	51	1	**2560**	2560 - NEWPORT + Others	13	4,039	19,273
2378	2281	8690	10		NEWPORT	E 18TH ST	E 21ST ST	4	Local	1	Asphalt	44	755	185	3,876	0	0	0	0	Zone 1	10	1,506,396	59	14	51	1	**2560**	2560 - NEWPORT + Others	13	4,039	19,273
2180	2004	8690	20		NEWPORT	E 17TH ST	E 18TH ST	4	Local	1	Asphalt	44	250	61	1,283	0	0	0	0	Zone 1	10	1,506,396	59	14	51	1	**2560**	2560 - NEWPORT + Others	13	4,039	19,273
1804	1420	8690	30		NEWPORT	E 16TH ST	E 17TH ST	4	Local	1	Asphalt	43	250	60	1,254	0	0	0	0	Zone 1	10	1,506,396	59	14	51	1	**2560**	2560 - NEWPORT + Others	13	4,039	19,273
2754	2776	8690	40		NEWPORT	E 15TH ST	E 16TH ST	4	Local	1	Asphalt	45	255	64	1,339	0	0	0	0	Zone 1	10	1,506,396	59	14	51	1	**2560**	2560 - NEWPORT + Others	13	4,039	19,273
2699	2716	8690	50		NEWPORT	CUL-DE-SAC	E 15TH ST	4	Local	1	Asphalt	44	280	68	1,437	0	0	0	0	Zone 1	10	1,506,396	59	14	51	1	**2560**	2560 - NEWPORT + Others	13	4,039	19,273
2667	2670	8690	60		NEWPORT	E 12TH ST	NEWPORT	4	Local	1	Asphalt	44	262	64	1,345	0	0	0	0	Zone 1	10	1,506,396	59	14	51	1	**2560**	2560 - NEWPORT + Others	13	4,039	19,273
2669	2672	8700	10		NEWPORT	NEWPORT	CUL-DE-SAC	4	Local	1	Asphalt	44	226	56	1,167	0	0	0	0	Zone 1	10	1,506,396	59	14	51	1	**2560**	2560 - NEWPORT + Others	13	4,039	19,273
7475	6211	8710	10		NEWPORT	GLADSTONE ST	E 12TH ST	4	Local	1	Asphalt	44	1,059	259	5,436	0	0	0	0	Zone 1	10	1,506,396	59	14	51	1	**10200**	10200 - NEWPORT + Others	4	4,643	20,975
7476	6210	8710	20		NEWPORT	WATERFORD	GLADSTONE ST	4	Local	1	Asphalt	44	1,245	304	6,391	0	0	0	0	Zone 1	10	1,506,396	59	14	51	1	**10200**	10200 - NEWPORT + Others	4	4,643	20,975
7474	24	8710	30		NEWPORT	BLACKMORE RD	WATERFORD	4	Local	1	Asphalt	42	357	83	1,749	0	0	0	0	Zone 1	10	1,506,396	59	14	51	1	**10200**	10200 - NEWPORT + Others	4	4,643	20,975
8731	50071	8720	10		NEWPORT	BLACKMORE RD	E 2ND ST	4	Local	1	Asphalt	32	1,982	352	7,399	0	0	0	0	Zone 1	10	1,506,396	59	14	51	1	**10200**	10200 - NEWPORT + Others	4	4,643	20,975
1671	1207	8290	10	N	NICHOLS AVE	W 1ST ST	W A ST	3	Collector	1	Asphalt	46	385	98	2,066	0	0	0	0	Zone 1	10	1,506,396	59	14	51	1	**9560**	9560 - NICHOLS AVE + Others	7	2,088	10,644
1645	1171	8290	20	N	NICHOLS AVE	W A ST	W B ST	3	Collector	1	Asphalt	44	368	90	1,889	0	0	0	0	Zone 1	10	1,506,396	59	14	51	1	**9560**	9560 - NICHOLS AVE + Others	7	2,088	10,644
6338	351001	8730	10		NICHOLS AVE	W 2ND ST	US HWY 26	4	Local	1	Asphalt	27	343	51	1,080	0	0	0	0	Zone 1	10	1,506,396	59	14	51	1	**9660**	9660 - ELM ST + Others	11	3,682	17,830
4954	6459	8740	10		NICKLAUS DR	W 27TH ST	W 29TH ST	4	Local	1	Asphalt	29	849	137	2,872	0	0	0	0	Zone 1	10	1,506,396	59	14	51	1	**8500**	8500 - NICKLAUS DR + Others	3	2,530	8,559
2985	3120	8750	10		NOB HILL	S POPLAR ST	S POPLAR ST	4	Local	1	Asphalt	32	931	166	3,476	0	0	0	0	Zone 1	10	1,506,396	59	14	51	1	**1400**	1400 - ASPEN DR + Others	10	5,093	19,850
2753	2775	8760	10		NORTHOLT AVE	HEATHROW AVE	YORKSHIRE AVE	4	Local	1	Asphalt	35	253	49	1,033	0	0	0	0	Zone 1	10	1,506,396	59	14	51	1	**8420**	8420 - YORKSHIRE AVE + Others	7	3,531	14,150
2775	2803	8760	20		NORTHOLT AVE	YORKSHIRE AVE	HORNCHURCH AVE	4	Local	1	Asphalt	35	248	48	1,013	0	0	0	0	Zone 1	10	1,506,396	59	14	51	1	**8420**	8420 - YORKSHIRE AVE + Others	7	3,531	14,150
1737	1311	8770	10		NORTHWAY CT	E 1ST ST	E 2ND ST	4	Local	1	Asphalt	28	467	73	1,526	0	0	0	0	Zone 1	10	1,506,396	59	14	51	1	**5540**	5540 - 1ST ST + Others	4	1,208	4,401
1987	1696	8780	10		NORWOOD	BRETTON DR	CUL-DE-SAC	4	Local	1	Asphalt	44	256	63	1,321	0	0	0	0	Zone 1	10	1,506,396	59	14	51	1	**4120**	4120 - DORSET + Others	5	1,540	7,096
3126	3327	8790	10		NOTTINGHAM DR	E 24TH ST	DEAD END	4	Local	1	Asphalt	35	129	25	527	0	0	0	0	Zone 1	10	1,506,396	59	14	51	1	**5840**	5840 - TROJAN DR + Others	7	2,484	10,176
3130	3339	8790	20		NOTTINGHAM DR	E 23RD ST	E 24TH ST	4	Local	1	Asphalt	35	275	53	1,123	0	0	0	0	Zone 1	10	1,506,396	59	14	51	1	**5840**	5840 - TROJAN DR + Others	7	2,484	10,176
2186	2010	8790	30		NOTTINGHAM DR	E 23RD ST	E 22ND ST	4	Local	1	Asphalt	35	275	53	1,123	0	0	0	0	Zone 1	10	1,506,396	59	14	51	1	**10220**	10220 - NOTTINGHAM DR + Others	3	1,554	6,462
3042	3215	8790	40		NOTTINGHAM DR	E 21ST ST	E 22ND ST	4	Local	1	Asphalt	35	280	54	1,143	0	0	0	0	Zone 1	10	1,506,396	59	14	51	1	**10220**	10220 - NOTTINGHAM DR + Others	3	1,554	6,462
2982	3097	8800	10		NOTTINGHAM DR	E 19TH ST	E 21ST ST	4	Local	1	Asphalt	36	999	200	4,196	0	0	0	0	Zone 1	10	1,506,396	59	14	51	1	**10220**	10220 - NOTTINGHAM DR + Others	3	1,554	6,462
1325	618	8800	20		NOTTINGHAM DR	E 18TH ST	E 19TH ST	4	Local	1	Asphalt	36	267	53	1,121	0	0	0	0	Zone 1	10	1,506,396	59	14	51	1	**5300**	5300 - SHERWOOD CIR + Others	7	3,852	15,728
2797	2833	8800	30		NOTTINGHAM DR	MANOR DR	E 18TH ST	4	Local	1	Asphalt	36	618	124	2,596	0	0	0	0	Zone 1	10	1,506,396	59	14	51	1	**5300**	5300 - SHERWOOD CIR + Others	7	3,852	15,728
2554	2522	8800	40		NOTTINGHAM DR	E 15TH ST	MANOR DR	4	Local	1	Asphalt	36	605	121	2,541	0	0	0	0	Zone 1	10	1,506,396	59	14	51	1	**9300**	9300 - TROJAN DR + Others	4	2,513	10,559
2613	2596	8810	10		NOTTINGHAM DR	E 12TH ST	E 15TH ST	4	Local	1	Asphalt	34	1,223	231	4,851	0	0	0	0	Zone 1	10	1,506,396	59	14	51	1	**9000**	9000 - KINGSBURY DR + Others	5	5,111	19,828
6086	50098	11560	10	S	OAK ST	W 60TH ST	CUL-DE-SAC	4	Local	1	Asphalt	47	184	48	1,003	0	0	0	0	Zone 1	10	1,506,396	59	14	51	1	**11560**	11560 - 60TH ST + Others	6	2,398	9,511
6083	50097	11560	20	S	OAK ST	W 58TH ST	W 60TH ST	4	Local	1	Asphalt	33	577	106	2,221	0	0	0	0	Zone 1	10	1,506,396	59	14	51	1	**11560**	11560 - 60TH ST + Others	6	2,398	9,511
4597	4019	11560	30	S	OAK ST	GOODSTEIN	w58TH ST	4	Local	1	Asphalt	45	586	147	3,077	0	0	0	0	Zone 1	10	1,506,396	59	14	51	1	**11200**	11200 - 58TH ST + Others	7	2,914	13,647
3686	4306	11560	40	S	OAK ST	W 55TH ST	GOODSTEIN DR	4	Local	1	Asphalt	36	503	101	2,113	0	0	0	0	Zone 1	10	1,506,396	59	14	51	1	**11340**	11340 - OAK ST + Others	6	2,313	9,553
3592	4170	11560	50	S	OAK ST	W 53RD ST	W 55TH ST	4	Local	1	Asphalt	36	550	110	2,310	0	0	0	0	Zone 1	10	1,506,396	59	14	51	1	**11340**	11340 - OAK ST + Others	6	2,313	9,553
3645	4239	11560	60	S	OAK ST	W 50TH ST	W 53RD ST	4	Local	1	Asphalt	35	638	124	2,605	0	0	0	0	Zone 1	10	1,506,396	59	14	51	1	**11340**	11340 - OAK ST + Others	6	2,313	9,553
3641	4231	11560	70	S	OAK ST	W 47TH ST	W 50TH ST	4	Local	1	Asphalt	35	623	121	2,544	0	0	0	0	Zone 1	10	1,506,396	59	14	51	1	**10560**	10560 - DAVID ST + Others	6	2,475	10,693
3620	4204	11570	10	S	OAK ST	LAKE RD	CUL-DE-SAC	4	Local	1	Asphalt	38	723	154	3,241	0	0	0	0	Zone 1	10	1,506,396	59	14	51	1	**4100**	4100 - CENTER ST + Others	8	3,865	16,665
1031	58	11570	20	S	OAK ST	LA HACIENDA	LAKE RD	4	Local	1	Asphalt	35	1,877	365	7,664	0	0	0	0	Zone 1	10	1,506,396	59	14	51	1	**9140**	9140 - OAK ST + Others	2	2,308	9,575
3461	3866	11570	30	S	OAK ST	GRANADA AVE	LA HACIENDA	4	Local	1	Asphalt	37	235	48	1,014	0	0	0	0	Zone 1	10	1,506,396	59	14	51	1	**2900**	2900 - OAK ST + Others	8	1,862	7,150
4519	3839	11570	40	S	OAK ST	CALLE BONITA	GRANADA AVE	4	Local	1	Asphalt	35	194	38	792	0	0	0	0	Zone 1	10	1,506,396	59	14	51	1	**2900**	2900 - OAK ST + Others	8	1,862	7,150
5899	6448	11570	50	S	OAK ST	DEAD END	CALLE BONITA	4	Local	1	Asphalt	37	143	29	617	0	0	0	0	Zone 1	10	1,506,396	59	14	51	1	**2900**	2900 - OAK ST + Others	8	1,862	7,150
2589	2565	11580	10	S	OAK ST	W 17TH ST	W 18TH ST	4	Local	1	Asphalt	32	514	91	1,919	0	0	0	0	Zone 1	10	1,506,396	59	14	51	1	**11580**	11580 - SPRUCE ST + Others	6	1,877	6,449
6789	2179	11580	20	S	OAK ST	W 15TH ST	W 17TH ST	4	Local	1	Asphalt	33	735	135	2,830	0	0	0	0	Zone 1	10	1,506,396	59	14	51	1	**11380**	11380 - ELM ST + Others	4	2,607	9,357
2549	2515	11590	10	S	OAK ST	W 13TH ST	W 14TH ST	4	Local	1	Asphalt	36	369	74	1,550	0	0	0	0	Zone 1	10	1,506,396	59	14	51	1	**11600**	11600 - OAK ST + Others	8	2,374	9,533
2437	2381	11600	10	S	OAK ST	W 12TH ST	W 13TH ST	4	Local	1	Asphalt	35	370	72	1,511	0	0	0	0	Zone 1	10	1,506,396	59	14	51	1	**11600**	11600 - OAK ST + Others	8	2,374	9,533
2330	2229	11610	10	S	OAK ST	CY AVE	W 12THST	4	Local	1	Asphalt	35	389	76	1,588	0	0	0	0	Zone 1	10	1,506,396	59	14	51	1	**11600**	11600 - OAK ST + Others	8	2,374	9,533
1990	1699	11620	10	S	OAK ST	W 10TH ST	CY AVE	4	Local	1	Asphalt	34	374	71	1,484	0	0	0	0	Zone 1	10	1,506,396	59	14	51	1	**11620**	11620 - SPRUCE ST + Others	6	2,494	10,197
2156	1973	11620	20	S	OAK ST	W 9TH ST	W 10TH ST	4	Local	1	Asphalt	34	439	83	1,741	0	0	0	0	Zone 1	10	1,506,396	59	14	51	1	**11620**	11620 - SPRUCE ST + Others	6	2,494	10,197
1902	1576	11630	10	S	OAK ST	W YELLOWSTONE HWY	W MIDWEST AVE	4	Local	1	Asphalt	40	664	148	3,099	0	0	0	0	Zone 1	10	1,506,396	59	14	51	1	**8700**	8700 - ELM ST + Others	4	1,790	8,062
5685	1458	11640	10	S	OAK ST	INDUSTRIAL AVE	W YELLOWSTONE HWY	4	Local	1	Asphalt	23	210	27	564	0	0	0	0	Zone 1	10	1,506,396	59	14	51	1	**8740**	8740 - INDUSTRIAL AVE + Others	4	1,520	5,802
2077	1843	8830	10		OAKCREST AVE	E 21ST ST	CITY BOUNDARY	3	Collector	1	Asphalt	35	319	62	1,303	0	0	0	0	Zone 1	10	1,506,396	59	14	51	1	**10240**	10240 - OAKCREST AVE	7	3,002	11,989
3063	3242	8830	20		OAKCREST AVE	E 20TH ST	E 21ST ST	3	Collector	1	Asphalt	32	419	74	1,564	0	0	0	0	Zone 1	10	1,506,396	59	14	51	1	**10240**	10240 - OAKCREST AVE	7	3,002	11,989
2840	2902	8830	30		OAKCREST AVE	E 19TH ST	E 20TH ST	3	Collector	1	Asphalt	32	411	73	1,534	0	0	0	0	Zone 1	10	1,506,396	59	14	51	1	**10240**	10240 - OAKCREST AVE	7	3,002	11,989
2372	2275	8830	40		OAKCREST AVE	E 18TH ST	E 19TH ST	3	Collector	1	Asphalt	35	503	98	2,054	0	0	0	0	Zone 1	10	1,506,396	59	14	51	1	**10240**	10240 - OAKCREST AVE	7	3,002	11,989
2897	2980	8830	50		OAKCREST AVE	E 17TH ST	E 18TH ST	3	Collector	1	Asphalt	37	627	129	2,707	0	0	0	0	Zone 1	10	1,506,396	59	14	51	1	**10240**	10240 - OAKCREST AVE	7	3,002	11,989
2773	2799	8830	60		OAKCREST AVE	E 16TH ST	E 17TH ST	3	Collector	1	Asphalt	33	356	65	1,371	0	0	0	0	Zone 1	10	1,506,396	59	14	51	1	**10240**	10240 - OAKCREST AVE	7	3,002	11,989
2709	2727	8830	70		OAKCREST AVE	E 15TH ST	E 16TH ST	3	Collector	1	Asphalt	34	367	69	1,456	0	0	0	0	Zone 1	10	1,506,396	59	14	51	1	**10240**	10240 - OAKCREST AVE	7	3,002	11,989
2505	2459	8850	10		OAKCREST AVE	E 14TH ST	E 15TH ST	4	Local	1	Asphalt	39	372	81	1,693	0	0	0	0	Zone 1	10	1,506,396	59	14	51	1	**4960**	4960 - 14TH ST + Others	4	1,504	5,655
2001	1710	8850	20		OAKCREST AVE	E 13TH ST	E 14TH ST	4	Local	1	Asphalt	38	370	78	1,640	0	0	0	0	Zone 1	10	1,506,396	59	14	51	1	**4980**	4980 - 14TH ST + Others	4	1,501	5,944
1997	1706	8860	10		OAKCREST AVE	E 12TH ST	E 13TH ST	4	Local	1	Asphalt	39	370	80	1,684	0	0	0	0	Zone 1	10	1,506,396	59	14	51	1	**2280**	2280 - BONNIE BRAE AVE + Others	5	1,537	6,165
2313	2210	8870	10		OAKCREST AVE	E 11TH ST	E 12TH ST	4	Local	1	Asphalt	43	369	88	1,851	0	0	0	0	Zone 1	10	1,506,396	59	14	51	1	**2280**	2280 - BONNIE BRAE AVE + Others	5	1,537	6,165
2276	2150	8880	10		OAKCREST AVE	MILTON AVE	E 11TH ST	4	Local	1	Asphalt	29	244	39	826	0	0	0	0	Zone 1	10	1,506,396	59	14	51	1	**4420**	4420 - MILTON AVE + Others	9	2,894	12,020
2234	2098	8880	20		OAKCREST AVE	DIVINE AVE	MILTON AVE	4	Local	1	Asphalt	30	380	63	1,330	0	0	0	0	Zone 1	10	1,506,396	59	14	51	1	**2240**	2240 - LIND AVE + Others	4	1,386	5,799
1976	1683	8880	30		OAKCREST AVE	LIND AVE	DIVINE AVE	4	Local	1	Asphalt	31	320	55	1,157	0	0	0	0	Zone 1	10	1,506,396	59	14	51	1	**2320**	2320 - OAKCREST AVE + Others	8	2,824	11,723
1253	501	8880	40		OAKCREST AVE	KIRK AVE	LIND AVE	4	Local	1	Asphalt	33	380	70	1,463	0	0	0	0	Zone 1	10	1,506,396	59	14	51	1	**2320**	2320 - OAKCREST AVE + Others	8	2,824	11,723
2048	1809	8880	50		OAKCREST AVE	BADGER AVE	KIRK AVE	4	Local	1	Asphalt	30	421	70	1,474	0	0	0	0	Zone 1	10	1,506,396	59	14	51	1	**9020**	9020 - LINCOLN AVE + Others	4	1,782	7,883
3046	3220	8890	10		OCONNELL	FLEETWOOD PL	CY AVE	4	Local	1	Asphalt	45	373	93	1,958	0	0	0	0	Zone 1	10	1,506,396	59	14	51	1	**7860**	7860 - FLEETWOOD PL + Others	4	1,377	5,821
5736	3110	8900	10		ODELL AVE	W 23RD ST	S COFFMAN AVE	4	Local	1	Asphalt	29	311	50	1,052	0	0	0	0	Zone 1	10	1,506,396	59	14	51	1	**10260**	10260 - 23RD ST + Others	2	1,381	5,921
3006	3148	11650	10	S	ODELL AVE	W 27TH ST	W 29TH ST	4	Local	1	Asphalt	29	712	115	2,409	0	0	0	0	Zone 1	10	1,506,396	59	14	51	1	**11640**	11640 - ODELL AVE + Others	3	1,621	5,453
3205	3448	11650	20	S	ODELL AVE	W 25TH ST	W 27TH ST	4	Local	1	Asphalt	29	641	103	2,169	0	0	0	0	Zone 1	10	1,506,396	59	14	51	1	**11640**	11640 - ODELL AVE + Others	3	1,621	5,453
3180	3401	11660	10	S	ODELL AVE	HANWAY AVE	W 25TH ST	4	Local	1	Asphalt	29	355	57	1,201	0	0	0	0	Zone 1	10	1,506,396	59	14	51	1	**8340**	8340 - COFFMAN AVE + Others	5	2,906	9,801
3165	3382	11660	20	S	ODELL AVE	S COFFMAN AVE	HANWAY AVE	4	Local	1	Asphalt	29	690	111	2,335	0	0	0	0	Zone 1	10	1,506,396	59	14	51	1	**8340**	8340 - COFFMAN AVE + Others	5	2,906	9,801
3290	3600	14660	10	W	ODELL AVE	BELMONT DR	RIDGECREST DR	4	Local	1	Asphalt	32	292	52	1,090	0	0	0	0	Zone 1	10	1,506,396	59	14	51	1	**1900**	1900 - BELMONT RD + Others	3	1,316	5,003
3288	3598	14660	20	W	ODELL AVE	SARATOGA RD	BELMONT RD	4	Local	1	Asphalt	32	293	52	1,094	0	0	0	0	Zone 1	10	1,506,396	59	14	51	1	**9040**	9040 - ODELL AVE + Others	6	2,140	8,128
3282	3592	14660	40	W	ODELL AVE	NAVARRE RD	SARATOGA RD	4	Local	1	Asphalt	33	276	51	1,063	0	0	0	0	Zone 1	10	1,506,396	59	14	51	1	**9040**	9040 - ODELL AVE + Others	6	2,140	8,128
3279	3589	14660	50	W	ODELL AVE	KNOLLWOOD DR	NAVARRE RD	4	Local	1	Asphalt	32	304	54	1,135	0	0	0	0	Zone 1	10	1,506,396	59	14	51	1	**9040**	9040 - ODELL AVE + Others	6	2,140	8,128

City of Casper, WY
Street Inventory and Condition Summarry - Sorted by Street Name

GISID	Agency ID	Street Number	Block Number	Street Prefix	On Street	From Street	To Street	FunCL Code	FunCL	Pavetype Code	Pavetype	Pavement Width (ft)	Pavement Length (ft)	Add Area (yd2)	Pavement Area (yd2)	Project Current PCI	Project Condition Rating	Project Strength Code	Project FunCl Code	Project Pavetype Code
6055	6426	8660	10		NEWCHURCH	E 18TH ST	WESTCOTT DR	4	Local	1	Asphalt	25	288	40	840	77	V Good	2	4	1
6057	50066	8670	10		NEWMARKET CIR	WESTCOTT DR	WESTCOTT DR	4	Local	1	Asphalt	23	824	105	2,211	77	V Good	2	4	1
2806	2843	8680	10		NEWPORT	E 21ST ST	DEAD END	4	Local	1	Asphalt	49	441	119	2,496	63	Good	3	4	1
2378	2281	8690	10		NEWPORT	E 18TH ST	E 21ST ST	4	Local	1	Asphalt	44	755	185	3,876	63	Good	3	4	1
2180	2004	8690	20		NEWPORT	E 17TH ST	E 18TH ST	4	Local	1	Asphalt	44	250	61	1,283	63	Good	3	4	1
1804	1420	8690	30		NEWPORT	E 16TH ST	E 17TH ST	4	Local	1	Asphalt	43	250	60	1,254	63	Good	3	4	1
2754	2776	8690	40		NEWPORT	E 15TH ST	E 16TH ST	4	Local	1	Asphalt	45	255	64	1,339	63	Good	3	4	1
2699	2716	8690	50		NEWPORT	CUL-DE-SAC	E 15TH ST	4	Local	1	Asphalt	44	280	68	1,437	63	Good	3	4	1
2667	2670	8690	60		NEWPORT	E 12TH ST	NEWPORT	4	Local	1	Asphalt	44	262	64	1,345	63	Good	3	4	1
2669	2672	8700	10		NEWPORT	NEWPORT	CUL-DE-SAC	4	Local	1	Asphalt	44	226	56	1,167	63	Good	3	4	1
7475	6211	8710	10		NEWPORT	GLADSTONE ST	E 12TH ST	4	Local	1	Asphalt	44	1,059	259	5,436	72	V Good	2	4	1
7476	6210	8710	20		NEWPORT	WATERFORD	GLADSTONE ST	4	Local	1	Asphalt	44	1,245	304	6,391	72	V Good	2	4	1
7474	24	8710	30		NEWPORT	BLACKMORE RD	WATERFORD	4	Local	1	Asphalt	42	357	83	1,749	72	V Good	2	4	1
8731	50071	8720	10		NEWPORT	BLACKMORE RD	E 2ND ST	4	Local	1	Asphalt	32	1,982	352	7,399	72	V Good	2	4	1
1671	1207	8290	10	N	NICHOLS AVE	W 1ST ST	W A ST	3	Collector	1	Asphalt	46	385	98	2,066	69	Good	2	3	1
1645	1171	8290	20	N	NICHOLS AVE	W A ST	W B ST	3	Collector	1	Asphalt	44	368	90	1,889	69	Good	2	3	1
6338	351001	8730	10		NICHOLS AVE	W 2ND ST	US HWY 26	4	Local	1	Asphalt	27	343	51	1,080	76	V Good	2	4	1
4954	6459	8740	10		NICKLAUS DR	W 27TH ST	W 29TH ST	4	Local	1	Asphalt	29	849	137	2,872	55	Fair	2	4	1
2985	3120	8750	10		NOB HILL	S POPLAR ST	S POPLAR ST	4	Local	1	Asphalt	32	931	166	3,476	51	Fair	2	4	1
2753	2775	8760	10		NORTHOLT AVE	HEATHROW AVE	YORKSHIRE AVE	4	Local	1	Asphalt	35	253	49	1,033	70	V Good	2	4	1
2775	2803	8760	20		NORTHOLT AVE	YORKSHIRE AVE	HORNCHURCH AVE	4	Local	1	Asphalt	35	248	48	1,013	70	V Good	2	4	1
1737	1311	8770	10		NORTHWAY CT	E 1ST ST	E 2ND ST	4	Local	1	Asphalt	28	467	73	1,526	55	Fair	2	4	1
1987	1696	8780	10		NORWOOD	BRETTON DR	CUL-DE-SAC	4	Local	1	Asphalt	44	256	63	1,321	34	Poor	2	4	1
3126	3327	8790	10		NOTTINGHAM DR	E 24TH ST	DEAD END	4	Local	1	Asphalt	35	129	25	527	50	Fair	2	4	1
3130	3339	8790	20		NOTTINGHAM DR	E 23RD ST	E 24TH ST	4	Local	1	Asphalt	35	275	53	1,123	50	Fair	2	4	1
2186	2010	8790	30		NOTTINGHAM DR	E 23RD ST	E 22ND ST	4	Local	1	Asphalt	35	275	53	1,123	34	Poor	2	4	1
3042	3215	8790	40		NOTTINGHAM DR	E 21ST ST	E 22ND ST	4	Local	1	Asphalt	35	280	54	1,143	34	Poor	2	4	1
2982	3097	8800	10		NOTTINGHAM DR	E 19TH ST	E 21ST ST	4	Local	1	Asphalt	36	999	200	4,196	34	Poor	2	4	1
1325	618	8800	20		NOTTINGHAM DR	E 18TH ST	E 19TH ST	4	Local	1	Asphalt	36	267	53	1,121	57	Fair	2	4	1
2797	2833	8800	30		NOTTINGHAM DR	MANOR DR	E 18TH ST	4	Local	1	Asphalt	36	618	124	2,596	57	Fair	2	4	1
2554	2522	8800	40		NOTTINGHAM DR	E 15TH ST	MANOR DR	4	Local	1	Asphalt	36	605	121	2,541	64	Good	2	4	1
2613	2596	8810	10		NOTTINGHAM DR	E 12TH ST	E 15TH ST	4	Local	1	Asphalt	34	1,223	231	4,851	67	Good	2	4	1
6086	50098	11560	10	S	OAK ST	W 60TH ST	CUL-DE-SAC	4	Local	1	Asphalt	47	184	48	1,003	66	Good	2	4	1
6083	50097	11560	20	S	OAK ST	W 58TH ST	W 60TH ST	4	Local	1	Asphalt	33	577	106	2,221	66	Good	2	4	1
4597	4019	11560	30	S	OAK ST	GOODSTEIN	w58TH ST	4	Local	1	Asphalt	45	586	147	3,077	50	Fair	2	4	1
3686	4306	11560	40	S	OAK ST	W 55TH ST	GOODSTEIN DR	4	Local	1	Asphalt	36	503	101	2,113	60	Good	2	4	1
3592	4170	11560	50	S	OAK ST	W 53RD ST	W 55TH ST	4	Local	1	Asphalt	36	550	110	2,310	60	Good	2	4	1
3645	4239	11560	60	S	OAK ST	W 50TH ST	W 53RD ST	4	Local	1	Asphalt	35	638	124	2,605	60	Good	2	4	1
3641	4231	11560	70	S	OAK ST	W 47TH ST	W 50TH ST	4	Local	1	Asphalt	35	623	121	2,544	40	Marginal	2	4	1
3620	4204	11570	10	S	OAK ST	LAKE RD	CUL-DE-SAC	4	Local	1	Asphalt	38	723	154	3,241	55	Fair	2	4	1
1031	58	11570	20	S	OAK ST	LA HACIENDA	LAKE RD	4	Local	1	Asphalt	35	1,877	365	7,664	52	Fair	2	4	1
3461	3866	11570	30	S	OAK ST	GRANADA AVE	LA HACIENDA	4	Local	1	Asphalt	37	235	48	1,014	50	Fair	2	4	1
4519	3839	11570	40	S	OAK ST	CALLE BONITA	GRANADA AVE	4	Local	1	Asphalt	35	194	38	792	50	Fair	2	4	1
5899	6448	11570	50	S	OAK ST	DEAD END	CALLE BONITA	4	Local	1	Asphalt	37	143	29	617	50	Fair	2	4	1
2589	2565	11580	10	S	OAK ST	W 17TH ST	W 18TH ST	4	Local	1	Asphalt	32	514	91	1,919	42	Marginal	3	4	1
6789	2179	11580	20	S	OAK ST	W 15TH ST	W 17TH ST	4	Local	1	Asphalt	33	735	135	2,830	53	Fair	2	4	1
2549	2515	11590	10	S	OAK ST	W 13TH ST	W 14TH ST	4	Local	1	Asphalt	36	369	74	1,550	50	Fair	3	4	1
2437	2381	11600	10	S	OAK ST	W 12TH ST	W 13TH ST	4	Local	1	Asphalt	35	370	72	1,511	50	Fair	3	4	1
2330	2229	11610	10	S	OAK ST	CY AVE	W 12THST	4	Local	1	Asphalt	35	389	76	1,588	50	Fair	3	4	1
1990	1699	11620	10	S	OAK ST	W 10TH ST	CY AVE	4	Local	1	Asphalt	34	374	71	1,484	81	V Good	2	4	1
2156	1973	11620	20	S	OAK ST	W 9TH ST	W 10TH ST	4	Local	1	Asphalt	34	439	83	1,741	81	V Good	2	4	1
1902	1576	11630	10	S	OAK ST	W YELLOWSTONE HWY	W MIDWEST AVE	4	Local	1	Asphalt	40	664	148	3,099	45	Marginal	2	4	1
5685	1458	11640	10	S	OAK ST	INDUSTRIAL AVE	W YELLOWSTONE HWY	4	Local	1	Asphalt	23	210	27	564	21	V Poor	2	4	1
2077	1843	8830	10		OAKCREST AVE	E 21ST ST	CITY BOUNDARY	3	Collector	1	Asphalt	35	319	62	1,303	53	Fair	2	3	1
3063	3242	8830	20		OAKCREST AVE	E 20TH ST	E 21ST ST	3	Collector	1	Asphalt	32	419	74	1,564	53	Fair	2	3	1
2840	2902	8830	30		OAKCREST AVE	E 19TH ST	E 20TH ST	3	Collector	1	Asphalt	32	411	73	1,534	53	Fair	2	3	1
2372	2275	8830	40		OAKCREST AVE	E 18TH ST	E 19TH ST	3	Collector	1	Asphalt	35	503	98	2,054	53	Fair	2	3	1
2897	2980	8830	50		OAKCREST AVE	E 17TH ST	E 18TH ST	3	Collector	1	Asphalt	37	627	129	2,707	53	Fair	2	3	1
2773	2799	8830	60		OAKCREST AVE	E 16TH ST	E 17TH ST	3	Collector	1	Asphalt	33	356	65	1,371	53	Fair	2	3	1
2709	2727	8830	70		OAKCREST AVE	E 15TH ST	E 16TH ST	3	Collector	1	Asphalt	34	367	69	1,456	53	Fair	2	3	1
2505	2459	8850	10		OAKCREST AVE	E 14TH ST	E 15TH ST	4	Local	1	Asphalt	39	372	81	1,693	35	Poor	2	4	1
2001	1710	8850	20		OAKCREST AVE	E 13TH ST	E 14TH ST	4	Local	1	Asphalt	38	370	78	1,640	36	Poor	2	4	1
1997	1706	8860	10		OAKCREST AVE	E 12TH ST	E 13TH ST	4	Local	1	Asphalt	39	370	80	1,684	46	Marginal	2	4	1
2313	2210	8870	10		OAKCREST AVE	E 11TH ST	E 12TH ST	4	Local	1	Asphalt	43	369	88	1,851	46	Marginal	2	4	1
2276	2150	8880	10		OAKCREST AVE	MILTON AVE	E 11TH ST	4	Local	1	Asphalt	29	244	39	826	56	Fair	3	4	1
2234	2098	8880	20		OAKCREST AVE	DIVINE AVE	MILTON AVE	4	Local	1	Asphalt	30	380	63	1,330	36	Poor	3	4	1
1976	1683	8880	30		OAKCREST AVE	LIND AVE	DIVINE AVE	4	Local	1	Asphalt	31	320	55	1,157	54	Fair	3	4	1
1253	501	8880	40		OAKCREST AVE	KIRK AVE	LIND AVE	4	Local	1	Asphalt	33	380	70	1,463	54	Fair	3	4	1
2048	1809	8880	50		OAKCREST AVE	BADGER AVE	KIRK AVE	4	Local	1	Asphalt	30	421	70	1,474	43	Marginal	3	4	1
3046	3220	8890	10		OCONNELL	FLEETWOOD PL	CY AVE	4	Local	1	Asphalt	45	373	93	1,958	59	Fair	2	4	1
5736	3110	8900	10		ODELL AVE	W 23RD ST	S COFFMAN AVE	4	Local	1	Asphalt	29	311	50	1,052	52	Fair	3	4	1
3006	3148	11650	10	S	ODELL AVE	W 27TH ST	W 29TH ST	4	Local	1	Asphalt	29	712	115	2,409	45	Marginal	2	4	1
3205	3448	11650	20	S	ODELL AVE	W 25TH ST	W 27TH ST	4	Local	1	Asphalt	29	641	103	2,169	45	Marginal	2	4	1
3180	3401	11660	10	S	ODELL AVE	HANWAY AVE	W 25TH ST	4	Local	1	Asphalt	29	355	57	1,201	37	Poor	2	4	1
3165	3382	11660	20	S	ODELL AVE	S COFFMAN AVE	HANWAY AVE	4	Local	1	Asphalt	29	690	111	2,335	37	Poor	2	4	1
3290	3600	14660	10	W	ODELL AVE	BELMONT DR	RIDGECREST DR	4	Local	1	Asphalt	32	292	52	1,090	43	Marginal	3	4	1
3288	3598	14660	20	W	ODELL AVE	SARATOGA RD	BELMONT RD	4	Local	1	Asphalt	32	293	52	1,094	47	Marginal	2	4	1
3282	3592	14660	40	W	ODELL AVE	NAVARRE RD	SARATOGA RD	4	Local	1	Asphalt	33	276	51	1,063	47	Marginal	2	4	1
3279	3589	14660	50	W	ODELL AVE	KNOLLWOOD DR	NAVARRE RD	4	Local	1	Asphalt	32	304	54	1,135	47	Marginal	2	4	1

City of Casper, WY
Street Inventory and Condition Summarry - Sorted by Street Name

IMS Easy Street Analysis

GISID	Agency ID	Street Number	Block Number	Street Prefix	On Street	From Street	To Street	FunCL Code	FunCL	Pavetype Code	Pavetype	Pavement Width (ft)	Pavement Length (ft)	Add Area (yd2)	Pavement Area (yd2)	Condition Summary: Surface Distress Index (SDI)	Roughness Index (RI)	Structural Index (SI)	Pavement Cndtn Index (PCI)	Strength Rating	Condition Rating	Load Assoc Distress Deducts (LADD)	Non-Load Distress Deducts (NLAD)	PCI Override (OPCI)	OPCI Date	Current Segment PCI (CPCI)	Condition Details: Segment IRI (mm/m)	Deflection Results	Rutting (ACP Only)	L&T Cracking / Linear Crk	Alligator Cracking Divided Slab / Blow Up	Map Crk / Crnr Brk / D Crk	Edge Cracking Joint Spall / Joint Sealant	Distortions / Faulting	Bleeding / Polished Agg	Raveling / Scaling / CAL	Patches / Potholes
3277	3585	14660	60	W	ODELL AVE	MEADOW DR	KNOLLWOOD DR	4	Local	1	Asphalt	30	600	100	2,100	58	40	80	**52**	Strng	Fair	19	23			**52**	7.5	0	9.9	7.8	8.9	10.0	10.0	10.0	10.0	9.0	9.1
3276	3581	14660	70	W	ODELL AVE	W 29TH ST	MEADOW DR	4	Local	1	Asphalt	33	698	128	2,687	33	40	60	**35**	Mod	Poor	48	19			**35**	7.4	0	8.9	8.3	6.8	10.0	10.0	10.0	10.0	9.1	9.3
7561	1968	8910	10		ODELL PL	S BEVERLY ST	S BEVERLY ST	4	Local	1	Asphalt	33	533	98	2,052	51	42	60	**48**	Mod	Marginal	33	15			**47**	6.9	0	9.2	8.6	8.6	10.0	10.0	10.0	10.0	9.3	8.6
3387	3755	8920	10		OLEANDER	INDIAN PAINTBRUSH	COLUMBINE	4	Local	1	Asphalt	31	706	122	2,553	51	26	80	**43**	Strng	Marginal	31	18			**42**	11.1	0	10.0	8.2	7.9	10.0	10.0	10.0	10.0	9.3	8.8
3115	3307	8920	20		OLEANDER	COLUMBINE	DAFFODIL	4	Local	1	Asphalt	31	1,280	220	4,629	38	39	60	**38**	Mod	Poor	47	14			**38**	7.6	0	10.0	8.4	5.8	10.0	10.0	9.3	10.0	9.7	10.0
9027	6503	8930	10		OPPORTUNITY BLVD	SALT CREEK HWY	WOOD CT	4	Local	1	Asphalt	28	450	70	1,470	90	68	60	**83**	Mod	V Good	0	10			**82**	3.3	0	10.0	9.1	10.0	10.0	10.0	10.0	10.0	9.5	10.0
7595	700066	8930	20		OPPORTUNITY BLVD	WOOD CT	LEGACY	4	Local	1	Asphalt	27	1,355	203	4,268	80	66	60	**75**	Mod	V Good	2	18			**75**	3.5	0	10.0	8.5	9.8	10.0	10.0	10.0	10.0	9.0	10.0
3330	3656	8940	10		ORCHID	MAGNOLIA	MARIGOLD	4	Local	1	Asphalt	31	410	71	1,483	51	39	80	**47**	Strng	Marginal	27	23			**46**	7.5	0	10.0	7.8	8.3	10.0	10.0	10.0	10.0	9.1	8.8
3630	4214	8950	10		ORIOLE CT	W45TH AVE	W 44TH ST	4	Local	1	Asphalt	34	669	126	2,654	54	61	60	**56**	Mod	Fair	25	21			**56**	4.0	0	9.1	7.9	8.6	10.0	10.0	10.0	10.0	9.3	9.7
2911	2999	8950	20		ORIOLE CT	W 44TH ST	W 43RD ST	4	Local	1	Asphalt	34	251	47	996	69	42	60	**60**	Mod	Good	21	11			**59**	7.0	0	9.5	8.8	9.2	10.0	10.0	10.0	10.0	9.7	9.0
4401	6206	8960	10		OSPREY ST	FALCON CREST BLVD	DEAD END	4	Local	1	Asphalt	31	122	21	441	87	41	80	**72**	Strng	V Good	0	13			**72**	7.1	0	10.0	9.1	10.0	10.0	10.0	10.0	8.9	10.0
4400	6204	8960	20		OSPREY ST	E 26T HST	FALCON CREST BLVD	4	Local	1	Asphalt	29	456	73	1,543	82	47	60	**70**	Mod	V Good	5	13			**70**	6.0	0	10.0	9.0	9.8	10.0	10.0	10.0	10.0	9.1	9.6
5077	6199	8960	30		OSPREY ST	E 25TH ST	E 26TH ST	4	Local	1	Asphalt	30	435	73	1,523	82	50	80	**71**	Strng	V Good	1	17			**71**	5.6	0	10.0	8.6	10.0	10.0	10.0	10.0	8.9	9.9
3511	4015	8970	10		OTTER	CARIBOU	FOX	4	Local	1	Asphalt	30	659	110	2,307	71	56	80	**66**	Strng	Good	5	25			**66**	4.7	0	10.0	7.2	9.5	10.0	10.0	10.0	9.6	10.0
3574	4138	8970	20		OTTER	DEAD END	CARIBOU	4	Local	1	Asphalt	30	116	19	406	59	49	60	**56**	Mod	Fair	27	13			**55**	5.7	0	10.0	8.7	10.0	10.0	10.0	10.0	9.5	6.6
4706	5937	8980	10		OTTER	W 38TH ST	W 39TH ST	4	Local	1	Asphalt	30	365	61	1,278	84	48	80	**72**	Strng	V Good	0	16			**72**	6.0	0	10.0	8.6	10.0	10.0	10.0	10.0	9.1	10.0
1352	651	8990	10		OUTER RD	SW WYOMING BLVD	MEADOWLARK DR	4	Local	1	Asphalt	45	368	92	1,932	51	42	80	**48**	Strng	Marginal	25	24			**48**	7.0	0	8.8	7.6	8.7	10.0	9.9	10.0	10.0	9.1	10.0
1487	918	9000	10		OVERLAND TRL	PLATTE RIVER PKWY	KATI LN	4	Local	1	Asphalt	57	561	178	3,731	85	55	60	**75**	Mod	V Good	12	3			**75**	4.9	0	10.0	9.9	8.8	10.0	10.0	10.0	10.0	9.6	10.0
1270	540	9000	20		OVERLAND TRL	KATI LN	DEAD END	4	Local	1	Asphalt	37	249	51	1,075	80	51	60	**70**	Mod	V Good	15	5			**70**	5.4	0	10.0	9.5	9.4	10.0	8.8	9.8	10.0	9.8	9.7
3002	3139	9010	10		OX CART CT	BUCKBOARD RD	CUL-DE-SAC	4	Local	1	Asphalt	48	153	41	858	98	47	60	**81**	Mod	V Good	0	2			**81**	6.0	0	10.0	10.0	10.0	10.0	10.0	10.0	10.0	9.7	10.0
2204	2037	9020	10		OXFORD LN	JIM BRIDGER AVE	CY AVE	4	Local	1	Asphalt	33	468	86	1,802	22	26	60	**23**	Mod	V Poor	55	22			**23**	11.0	0	10.0	8.1	6.6	10.0	10.0	8.3	10.0	8.7	8.9
7853	6251	9030	10		PAINTED HORSE TRL	SQUASH BLOSSOM RD	SQUASH BLOSSOM RD	4	Local	1	Asphalt	33	565	104	2,175	86	56	60	**76**	Mod	V Good	0	14			**76**	4.6	0	10.0	9.0	10.0	10.0	10.0	10.0	10.0	8.9	10.0
7478	6256	9030	20		PAINTED HORSE TRL	SQUASH BLOSSOM RD	CHIEF WASHAKIE RD	4	Local	1	Asphalt	32	376	67	1,404	95	52	60	**81**	Mod	V Good	0	5			**80**	5.2	0	10.0	9.8	10.0	10.0	10.0	10.0	10.0	9.4	10.0
4442	6257	9030	30		PAINTED HORSE TRL	CHIEF WASHAKIE RD	LITTLE MOON TRL	4	Local	1	Asphalt	34	353	67	1,400	88	43	60	**73**	Mod	V Good	3	8			**73**	6.9	0	10.0	9.3	9.7	10.0	10.0	10.0	10.0	9.5	10.0
4443	6258	9030	40		PAINTED HORSE TRL	LITTLE MOON TRL	ROBERTSON RD	4	Local	1	Asphalt	34	1,353	256	5,367	68	62	60	**66**	Mod	Good	15	18			**65**	3.9	0	10.0	8.0	8.8	10.0	10.0	9.6	10.0	9.6	10.0
4955	6460	9040	10		PALMER DR	W 27TH ST	W 29TH ST	4	Local	1	Asphalt	29	845	136	2,859	55	71	30	**60**	Weak	Good	42	4			**60**	3.0	0	10.0	9.8	10.0	10.0	10.0	10.0	9.6	4.8
6982	3787	9050	10		PARADISE DR	PARADISE DR	CY AVE	4	Local	1	Asphalt	15	645	54	1,129	92	69	60	**84**	Mod	V Good	0	8			**84**	3.2	0	10.0	9.7	10.0	10.0	10.0	10.0	9.0	10.0
6979	3780	9060	10		PARADISE DR	PARADISE DR	CY AVE	3	Collector	1	Asphalt	45	348	87	1,827	93	50	60	**79**	Mod	V Good	0	7			**78**	5.5	0	10.0	9.4	10.0	10.0	10.0	10.0	9.6	10.0
6975	3769	9070	10		PARADISE DR	PARADISE DR	CY AVE	4	Local	1	Asphalt	15	698	58	1,222	88	73	60	**83**	Mod	V Good	10	2			**83**	2.9	0	10.0	10.0	10.0	10.0	10.0	8.6	10.0	9.6	10.0
7049	4074	9080	10		PARADISE DR	JASMINE	PARADISE DR	3	Collector	1	Asphalt	40	1,288	286	6,011	88	75	60	**84**	Mod	V Good	0	13			**83**	2.7	0	10.0	9.1	10.0	10.0	10.0	10.0	10.0	9.0	10.0
3312	3634	9080	20		PARADISE DR	JASMINE	TULIP	3	Collector	1	Asphalt	29	181	29	612	78	78	60	**78**	Mod	V Good	10	11			**78**	2.5	0	8.9	9.3	10.0	10.0	10.0	10.0	9.1	10.0
3431	3828	9090	10		PARADISE DR	TULIP	JASMINE	3	Collector	1	Asphalt	29	410	66	1,387	89	75	60	**84**	Mod	V Good	1	9			**84**	2.8	0	10.0	9.2	10.0	10.0	10.0	9.8	10.0	9.5	10.0
3378	3741	9090	20		PARADISE DR	JASMINE	HONEYSUCKLE	3	Collector	1	Asphalt	35	271	53	1,107	89	84	60	**87**	Mod	Excellent	0	11			**87**	2.1	0	10.0	9.0	10.0	10.0	10.0	10.0	9.5	10.0
3334	3661	9090	30		PARADISE DR	HONEYSUCKLE	DAHLIA	3	Collector	1	Asphalt	35	270	53	1,103	84	62	60	**77**	Mod	V Good	6	10			**76**	3.9	0	10.0	9.0	10.0	10.0	10.0	9.1	10.0	9.6	10.0
2930	3034	9090	40		PARADISE DR	DAHLIA	MARIGOLD	3	Collector	1	Asphalt	34	276	52	1,095	84	77	60	**82**	Mod	V Good	0	16			**81**	2.5	0	10.0	8.4	10.0	10.0	10.0	10.0	9.5	10.0
2988	3123	9090	50		PARADISE DR	MARIGOLD	MAGNOLIA	3	Collector	1	Asphalt	36	340	68	1,428	88	71	60	**82**	Mod	V Good	0	13			**82**	3.0	0	10.0	8.7	10.0	10.0	10.0	10.0	9.6	10.0
4652	6009	9090	60		PARADISE DR	MAGNOLIA	LILY	3	Collector	1	Asphalt	25	475	66	1,385	89	80	60	**86**	Mod	Excellent	0	12			**86**	2.3	0	10.0	8.9	10.0	10.0	10.0	10.0	9.5	10.0
4343	6008	9090	70		PARADISE DR	LILY	GARDENIA	3	Collector	1	Asphalt	23	198	25	531	78	84	60	**80**	Mod	V Good	0	23			**80**	2.1	0	10.0	7.6	10.0	10.0	10.0	10.0	9.4	10.0
3945	4870	9090	80		PARADISE DR	GARDENIA	GOLDENROD	3	Collector	1	Asphalt	23	184	24	494	71	52	60	**65**	Mod	Good	18	11			**64**	5.2	0	10.0	8.9	10.0	10.0	10.0	10.0	9.6	7.8
6413	600001	9090	90		PARADISE DR	GARDENIA	GOLDENROD	3	Collector	1	Asphalt	24	88	12	246	75	49	80	**66**	Strng	Good	0	24			**66**	5.7	0	10.0	7.3	10.0	10.0	10.0	10.0	9.5	10.0
4208	5653	9090	100		PARADISE DR	GOLDENROD	POPPY	3	Collector	1	Asphalt	23	269	34	722	81	78	60	**80**	Mod	V Good	0	19			**80**	2.5	0	10.0	7.9	10.0	10.0	10.0	10.0	9.6	10.0
4204	5644	9090	110		PARADISE DR	POPPY	CALYPSO	3	Collector	1	Asphalt	29	272	44	920	86	83	60	**85**	Mod	Excellent	0	14			**85**	2.2	0	10.0	8.5	10.0	10.0	10.0	10.0	9.6	10.0
4201	5638	9090	120		PARADISE DR	CALYPSO	PARADISE DR	3	Collector	1	Asphalt	29	398	64	1,347	74	77	60	**75**	Mod	V Good	15	11			**75**	2.5	0	10.0	8.8	10.0	10.0	6.7	10.0	10.0	9.7	10.0
3171	3391	9090	130		PARADISE DR	PARADISE DR	RIVERBEND RD	3	Collector	1	Asphalt	32	466	83	1,740	75	75	60	**75**	Mod	V Good	16	10			**75**	2.7	0	10.0	9.0	9.6	10.0	7.4	10.0	10.0	9.7	10.0
1248	494	9110	10		PARK AVE	LIND AVE	DIVINE AVE	4	Local	1	Asphalt	34	320	60	1,269	57	59	60	**58**	Mod	Fair	22	22			**57**	4.3	0	10.0	8.0	8.5	10.0	10.0	10.0	9.0	9.1
2028	1765	9110	20		PARK AVE	KIRK AVE	LIND AVE	4	Local	1	Asphalt	33	380	70	1,463	50	48	60	**49**	Mod	Marginal	28	23			**49**	6.0	0	8.8	7.8	8.8	10.0	10.0	10.0	9.1	9.4
1955	1654	9110	30		PARK AVE	E 5TH ST	KIRK AVE	4	Local	1	Asphalt	33	597	109	2,298	60	43	80	**54**	Strng	Fair	14	26			**54**	6.9	0	9.9	7.7	8.9	10.0	10.0	10.0	8.7	9.7
1083	177	8310	10	N	PARK ST	E 1ST ST	E A ST	4	Local	1	Asphalt	39	501	109	2,280	22	42	60	**29**	Mod	Poor	59	20			**28**	7.0	0	8.5	8.6	7.8	10.0	10.0	10.0	10.0	8.4	7.2
4745	6589	8320	10	N	PARK ST	E A ST	E B ST	4	Local	1	Asphalt	38	289	61	1,281	35	39	60	**36**	Mod	Poor	47	18			**36**	7.7	0	9.0	8.4	8.1	10.0	10.0	10.0	10.0	9.1	7.7
4744	696	8320	20	N	PARK ST	E A ST	E B ST	4	Local	1	Asphalt	41	519	118	2,483	26	42	60	**31**	Mod	Poor	54	20			**31**	7.0	0	8.9	8.0	8.3	10.0	10.0	10.0	10.0	9.3	6.7
1467	862	8330	10	N	PARK ST	E F ST	E H ST	4	Local	1	Asphalt	32	688	122	2,569	61	60	60	**61**	Mod	Good	29	10			**60**	4.2	0	10.0	9.0	7.3	10.0	10.0	9.9	10.0	9.7	9.8
1457	851	8330	20	N	PARK ST	E H ST	E K ST	4	Local	1	Asphalt	33	667	122	2,568	70	65	60	**68**	Mod	Good	19	10			**68**	3.6	0	9.5	8.9	8.7	10.0	10.0	9.9	10.0	9.7	9.9
1390	722	8340	10	N	PARK ST	E K ST	E L ST	4	Local	1	Asphalt	33	477	87	1,836	61	59	60	**60**	Mod	Good	27	13			**60**	4.3	0	10.0	8.6	7.9	10.0	10.0	10.0	10.0	9.7	9.3
1419	781	8340	20	N	PARK ST	E L ST	E M ST	4	Local	1	Asphalt	34	304	57	1,206	70	48	60	**63**	Mod	Good	18	12			**62**	5.8	0	10.0	8.7	8.9	10.0	10.0	9.7	10.0	9.7	9.4
1881	1542	11670	10	S	PARK ST	E 4TH ST	E 5TH ST	4	Local	1	Asphalt	43	370	88	1,856	55	44	80	**51**	Strng	Fair	20	25			**51**	6.6	0	10.0	7.8	8.3	10.0	10.0	10.0	9.6	8.9	9.6
1375	701	11670	20	S	PARK ST	E 3TH ST	E 4TH ST	4	Local	1	Asphalt	45	371	93	1,948	56	46	80	**53**	Strng	Fair	16	28			**52**	6.3	0	10.0	7.4	8.4	10.0	10.0	10.0	10.0	8.7	10.0
1094	195	11670	30	S	PARK ST	E 2ND ST	E 3RD ST	4	Local	1	Asphalt	43	374	89	1,876	48	44	60	**47**	Mod	Marginal	30	22			**46**	6.7	0	9.0	8.0	8.3	10.0	10.0	10.0	10.0	9.0	9.6
6659	1333	11680	10	S	PARK ST	E COLLINS DR	E 2ND ST	4	Local	1	Asphalt	42	72	17	353	49	14	60	**37**	Mod	Poor	39	12			**37**	15.6	0	10.0	9.3	8.0	10.0	10.0	10.0	10.0	8.9	7.6
6656	1309	11680	20	S	PARK ST	E YELLOWSTONE HWY	E COLLINS DR	4	Local	1	Asphalt	20	191	21	446	23	6	60	**17**	Mod	V Poor	64	13			**17**	19.4	0	8.3	9.0	6.7	10.0	10.0	10.0	10.0	9.1	8.1
6650	1294	11690	10	S	PARK ST	E 1ST ST	E YELLOWSTONE HWY	4	Local	1	Asphalt	43	237	57	1,189	36	19	60	**30**	Mod	Poor	50	14			**30**	13.3	0	8.3	8.3	6.6	10.0	10.0	10.0	10.0	10.0	10.0
4923	6629	9120	10		PARKRIDGE DR	MENARD DR	E 2ND ST	4	Local	1	Asphalt	30	1,218	203	4,263	83	72	60	**79**	Mod	V Good	11	5			**79**	2.9	0	10.0	9.6	9.7	10.0	10.0	10.0	10.0	9.6	9.0
1897	1561	9130	10		PARKVIEW DR	MISSOURI AVE	MISSOURI AVE	4	Local	1	Asphalt	32	514	91	1,919	70	51	60	**64**	Mod	Good	13	17			**63**	5.4	0	10.0	8.4	9.3	10.0	10.0	9.9	10.0	9.2	9.4
3533	4070	9140	10		PARKWAY	CARMEL DR	DEAD END	4	Local	1	Asphalt	34	146	28	579	65	41	60	**57**	Mod	Fair	21	14			**56**	7.2	0	10.0	8.5	9.3	10.0	10.0	8.0	10.0	9.7	10.0
2529	2492	9150	10		PARKWAY DR	E 20TH ST	DEAD END	4	Local	1	Asphalt	35	138	27	564	43	42	60	**43**	Mod	Marginal	38	19			**42**	7.0	0	10.0	7.9	6.8	10.0	10.0	9.1	10.0	9.6	10.0
2883	2963	9150	20		PARKWAY DR	E 18TH ST	E 20TH ST	4	Local	1	Asphalt	35	570	111	2,328	47	50	60	**48**	Mod	Marginal	37	16			**47**	5.6	0	9.6	8.4	7.6	10.0	10.0	9.9	10.0	9.4	9.0
6487	370	9160	10		PARKWAY PLAZA DR	N CENTER ST	DEAD END	4	Local	1	Asphalt	30	316	53	1,106	18	26	80	**21**	Strng	V Poor	54	29			**20**	11.1	0	10.0	7.3	7.4	9.4	10.0	7.8	10.0	9.3	8.4
2992	3127	9170	10		PARTRIDGE LN	MEADOWLARK DR	COTTONTAIL LN	4	Local	1	Asphalt	35	255	50	1,041	76	60	60	**71**	Mod	V Good	8	15			**70**	4.2	0	10.0	8.9	9.2	10.0	10.0	10.0	10.0	8.8	10.0
3302	3623	9170	20		PARTRIDGE LN	COTTONTAIL LN	QUAIL LN	4	Local	1	Asphalt	35	748	145	3,054	74	55	60	**68**	Mod	Good	12	15			**67**	4.8	0	10.0	9.0	10.0	10.0	10.0	9.9	10.0	8.8	9.9
3001	3137	9170	30		PARTRIDGE LN	QUAIL LN	COTTONTAIL LN	4	Local	1	Asphalt	35	250	49	1,021	76	39	60	**64**	Mod	Good	13	12			**63**	7.5	0	10.0	9.2	9.3	10.0	10.0	10.0	10.0	9.0	9.3
2937	3041	9170	40		PARTRIDGE LN	COTTONTAIL LN	MEADOWLARK DR	4	Local	1	Asphalt	36	256	51	1,075	84	46	60	**71**	Mod	V Good	6	11			**71**	6.3	0	10.0	9.4	9.5	10.0	10.0	9.9	10.0	8.9	10.0
5738	3112	9180	10		PATHFINDER	LILAC	GLENDO	4	Local	1	Asphalt	45	263	66	1,381	66	29	80	**54**	Strng	Fair	13	21			**53**	10.1	0	10.0	7.7	8.7	10.0	10.0	10.0	10.0	9.5	10.0
2643	2630	9180	20		PATHFINDER	GLENDO	BOYSEN	4	Local	1	Asphalt	45	265	66	1,391	57	44	80	**53**	Strng	Fair	21	22			**52**	6.6	0	10.0	7.6	7.9	10.0	10.0	10.0	10.0	9.5	10.0
2641	2628	9180	30		PATHFINDER	BOYSEN	FONTENELLE	4	Local	1	Asphalt	45	266	67	1,397	50	37	60	**46**	Mod	Marginal	30	20			**45**	8.0	0	10.0	7.8	7.7	10.0	10.0	10.0	10.0	9.6	9.1
1153	307	9180	40		PATHFINDER	FONTENELLE	BEGONIA	4	Local	1	Asphalt	46	264	67	1,417	62	47	60	**57**	Mod	Fair	21	18			**56**	6.0	0	10.0	8.1	7.9	10.0	10.0	10.0	10.0	9.5	10.0
1151	305	9180	50		PATHFINDER	BEGONIA	BUFFALO	4	Local	1	Asphalt	35	362	70	1,478	69	36	80	**58**	Strng	Fair	15	16			**58**	8.3	0	10.0	8.7	8.5	10.0	10.0	10.0	10.0	9.0	10.0
1149	301	9180	60		PATHFINDER	BUFFALO	DEAD END	4	Local	1	Asphalt	35	46	9	188	77	44	80	**66**	Strng	Good	7	16			**66**	6.5	0	10.0	8.7	9.3	10.0	10.0	10.0	10.0	8.9	10.0
4799	6621	9190	10		PATRIOT DR	PLAZA DR	TALON DR	4	Local	1	Asphalt	34	828	156	3,284	80	66	60	**75**	Mod	V Good	9	11			**75**	3.6	0	9.7	8.9	10.0	10.0	10.0	10.0	10.0	9.6	9.2
5016	2702	9200	10		PATTEN ST	FORT CASPAR RD	DEAD END	4	Local	1	Asphalt	21	997	116	2,443	59	62	60	**60**	Mod	Good	26	15			**59**	4.0	0	10.0	8.3	8.8	10.0	8.1	10.0	10.0	9.7	9.3
5673	250	9210	10		PAYNE AVE	E 12TH ST	E 14TH ST	4	Local	1	Asphalt	33	682	125	2,626	60	54	60	**58**	Mod	Fair	23	18			**57**	5.0	0	9.0	8.6	9.2	10.0	10.0	9.6	9.8	9.0	9.7

																		Peripheral Concrete				Zone Summary									Project Summary			
GISID	Agency ID	Street Number	Block Number	Street Prefix	On Street	From Street	To Street	FunCL Code	FunCL	Pavetype Code	Pavetype	Pavement Width (ft)	Pavement Length (ft)	Add Area (yd2)	Pavement Area (yd2)	Sidewalk Length (ft)	Sidewalk Area (yd2)	Curb & Gutter Length (ft)	Estimated Ramp Count	Zone Name	Zone Code	Zone Length (ft)	Zone Current PCI	Zone Backlog (%)	Zone Network Index	Zone Rank	Project ID	Project Description	Project Block Count	Project Length (ft)	Project Area (yd2)
3277	3585	14660	60	W	ODELL AVE	MEADOW DR	KNOLLWOOD DR	4	Local	1	Asphalt	30	600	100	2,100	0	0	0	0	Zone 1	10	1,506,396	59	14	51	1	**9380**	9380 - ODELL AVE + Others	3	1,671	6,267
3276	3581	14660	70	W	ODELL AVE	W 29TH ST	MEADOW DR	4	Local	1	Asphalt	33	698	128	2,687	0	0	0	0	Zone 1	10	1,506,396	59	14	51	1	**9380**	9380 - ODELL AVE + Others	3	1,671	6,267
7561	1968	8910	10		ODELL PL	S BEVERLY ST	S BEVERLY ST	4	Local	1	Asphalt	33	533	98	2,052	0	0	0	0	Zone 1	10	1,506,396	59	14	51	1	**4440**	4440 - WISCONSIN AVE + Others	4	2,027	8,062
3387	3755	8920	10		OLEANDER	INDIAN PAINTBRUSH	COLUMBINE	4	Local	1	Asphalt	31	706	122	2,553	0	0	0	0	Zone 1	10	1,506,396	59	14	51	1	**10280**	10280 - OLEANDER	2	1,986	7,182
3115	3307	8920	20		OLEANDER	COLUMBINE	DAFFODIL	4	Local	1	Asphalt	31	1,280	220	4,629	0	0	0	0	Zone 1	10	1,506,396	59	14	51	1	**10280**	10280 - OLEANDER	2	1,986	7,182
9027	6503	8930	10		OPPORTUNITY BLVD	SALT CREEK HWY	WOOD CT	4	Local	1	Asphalt	28	450	70	1,470	0	0	0	0	Zone 1	10	1,506,396	59	14	51	1	**4320**	4320 - SALT CREEK PKY + Others	7	6,758	23,744
7595	700066	8930	20		OPPORTUNITY BLVD	WOOD CT	LEGACY	4	Local	1	Asphalt	27	1,355	203	4,268	0	0	0	0	Zone 1	10	1,506,396	59	14	51	1	**4320**	4320 - SALT CREEK PKY + Others	7	6,758	23,744
3330	3656	8940	10		ORCHID	MAGNOLIA	MARIGOLD	4	Local	1	Asphalt	31	410	71	1,483	0	0	0	0	Zone 1	10	1,506,396	59	14	51	1	**9320**	9320 - MARIGOLD + Others	3	2,088	8,238
3630	4214	8950	10		ORIOLE CT	W45TH AVE	W 44TH ST	4	Local	1	Asphalt	34	669	126	2,654	0	0	0	0	Zone 1	10	1,506,396	59	14	51	1	**10300**	10300 - SUNRISE DR + Others	6	2,883	11,879
2911	2999	8950	20		ORIOLE CT	W 44TH ST	W 43RD ST	4	Local	1	Asphalt	34	251	47	996	0	0	0	0	Zone 1	10	1,506,396	59	14	51	1	**10300**	10300 - SUNRISE DR + Others	6	2,883	11,879
4401	6206	8960	10		OSPREY ST	FALCON CREST BLVD	DEAD END	4	Local	1	Asphalt	31	122	21	441	0	0	0	0	Zone 1	10	1,506,396	59	14	51	1	**5980**	5980 - FALCON CREST BLVD + Others	22	7,230	25,700
4400	6204	8960	20		OSPREY ST	E 26T HST	FALCON CREST BLVD	4	Local	1	Asphalt	29	456	73	1,543	0	0	0	0	Zone 1	10	1,506,396	59	14	51	1	**5980**	5980 - FALCON CREST BLVD + Others	22	7,230	25,700
5077	6199	8960	30		OSPREY ST	E 25TH ST	E 26TH ST	4	Local	1	Asphalt	30	435	73	1,523	0	0	0	0	Zone 1	10	1,506,396	59	14	51	1	**5960**	5960 - 24TH ST + Others	17	7,406	29,856
3511	4015	8970	10		OTTER	CARIBOU	FOX	4	Local	1	Asphalt	30	659	110	2,307	0	0	0	0	Zone 1	10	1,506,396	59	14	51	1	**3060**	3060 - OTTER + Others	4	2,118	7,414
3574	4138	8970	20		OTTER	DEAD END	CARIBOU	4	Local	1	Asphalt	30	116	19	406	0	0	0	0	Zone 1	10	1,506,396	59	14	51	1	**3060**	3060 - OTTER + Others	4	2,118	7,414
4706	5937	8980	10		OTTER	W 38TH ST	W 39TH ST	4	Local	1	Asphalt	30	365	61	1,278	0	0	0	0	Zone 1	10	1,506,396	59	14	51	1	**7980**	7980 - 38TH ST + Others	6	3,804	14,475
1352	651	8990	10		OUTER RD	SW WYOMING BLVD	MEADOWLARK DR	4	Local	1	Asphalt	45	368	92	1,932	0	0	0	0	Zone 1	10	1,506,396	59	14	51	1	**9420**	9420 - MEADOWLARK DR + Others	2	1,797	9,434
1487	918	9000	10		OVERLAND TRL	PLATTE RIVER PKWY	KATI LN	4	Local	1	Asphalt	57	561	178	3,731	0	0	0	0	Zone 1	10	1,506,396	59	14	51	1	**8860**	8860 - WERNER CT + Others	4	2,198	10,872
1270	540	9000	20		OVERLAND TRL	KATI LN	DEAD END	4	Local	1	Asphalt	37	249	51	1,075	0	0	0	0	Zone 1	10	1,506,396	59	14	51	1	**8860**	8860 - WERNER CT + Others	4	2,198	10,872
3002	3139	9010	10		OX CART CT	BUCKBOARD RD	CUL-DE-SAC	4	Local	1	Asphalt	48	153	41	858	0	0	0	0	Zone 1	10	1,506,396	59	14	51	1	**2800**	2800 - BUCKBOARD RD + Others	15	3,997	16,379
2204	2037	9020	10		OXFORD LN	JIM BRIDGER AVE	CY AVE	4	Local	1	Asphalt	33	468	86	1,802	0	0	0	0	Zone 1	10	1,506,396	59	14	51	1	**8800**	8800 - WESTWOOD HILL + Others	3	1,563	5,762
7853	6251	9030	10		PAINTED HORSE TRL	SQUASH BLOSSOM RD	SQUASH BLOSSOM RD	4	Local	1	Asphalt	33	565	104	2,175	0	0	0	0	Zone 1	10	1,506,396	59	14	51	1	**3380**	3380 - PAINTED HORSE TRL + Others	6	2,712	10,426
7478	6256	9030	20		PAINTED HORSE TRL	SQUASH BLOSSOM RD	CHIEF WASHAKIE RD	4	Local	1	Asphalt	32	376	67	1,404	0	0	0	0	Zone 1	10	1,506,396	59	14	51	1	**3380**	3380 - PAINTED HORSE TRL + Others	6	2,712	10,426
4442	6257	9030	30		PAINTED HORSE TRL	CHIEF WASHAKIE RD	LITTLE MOON TRL	4	Local	1	Asphalt	34	353	67	1,400	0	0	0	0	Zone 1	10	1,506,396	59	14	51	1	**3380**	3380 - PAINTED HORSE TRL + Others	6	2,712	10,426
4443	6258	9030	40		PAINTED HORSE TRL	LITTLE MOON TRL	ROBERTSON RD	4	Local	1	Asphalt	34	1,353	256	5,367	0	0	0	0	Zone 1	10	1,506,396	59	14	51	1	**9240**	9240 - PAINTED HORSE TRL + Others	2	2,370	9,520
4955	6460	9040	10		PALMER DR	W 27TH ST	W 29TH ST	4	Local	1	Asphalt	29	845	136	2,859	0	0	0	0	Zone 1	10	1,506,396	59	14	51	1	**8500**	8500 - NICKLAUS DR + Others	3	2,530	8,559
6982	3787	9050	10		PARADISE DR	PARADISE DR	CY AVE	4	Local	1	Asphalt	15	645	54	1,129	0	0	0	0	Zone 1	10	1,506,396	59	14	51	1	**10320**	10320 - PARADISE DR + Others	2	1,343	2,351
6979	3780	9060	10		PARADISE DR	PARADISE DR	CY AVE	3	Collector	1	Asphalt	45	348	87	1,827	0	0	0	0	Zone 1	10	1,506,396	59	14	51	1	**10340**	10340 - PARADISE DR + Others	10	4,057	16,486
6975	3769	9070	10		PARADISE DR	PARADISE DR	CY AVE	4	Local	1	Asphalt	15	698	58	1,222	0	0	0	0	Zone 1	10	1,506,396	59	14	51	1	**10320**	10320 - PARADISE DR + Others	2	1,343	2,351
7049	4074	9080	10		PARADISE DR	JASMINE	PARADISE DR	3	Collector	1	Asphalt	40	1,288	286	6,011	0	0	0	0	Zone 1	10	1,506,396	59	14	51	1	**10340**	10340 - PARADISE DR + Others	10	4,057	16,486
3312	3634	9080	20		PARADISE DR	JASMINE	TULIP	3	Collector	1	Asphalt	29	181	29	612	0	0	0	0	Zone 1	10	1,506,396	59	14	51	1	**10340**	10340 - PARADISE DR + Others	10	4,057	16,486
3431	3828	9090	10		PARADISE DR	TULIP	JASMINE	3	Collector	1	Asphalt	29	410	66	1,387	0	0	0	0	Zone 1	10	1,506,396	59	14	51	1	**10340**	10340 - PARADISE DR + Others	10	4,057	16,486
3378	3741	9090	20		PARADISE DR	JASMINE	HONEYSUCKLE	3	Collector	1	Asphalt	35	271	53	1,107	0	0	0	0	Zone 1	10	1,506,396	59	14	51	1	**10340**	10340 - PARADISE DR + Others	10	4,057	16,486
3334	3661	9090	30		PARADISE DR	HONEYSUCKLE	DAHLIA	3	Collector	1	Asphalt	35	270	53	1,103	0	0	0	0	Zone 1	10	1,506,396	59	14	51	1	**10340**	10340 - PARADISE DR + Others	10	4,057	16,486
2930	3034	9090	40		PARADISE DR	DAHLIA	MARIGOLD	3	Collector	1	Asphalt	34	276	52	1,095	0	0	0	0	Zone 1	10	1,506,396	59	14	51	1	**10340**	10340 - PARADISE DR + Others	10	4,057	16,486
2988	3123	9090	50		PARADISE DR	MARIGOLD	MAGNOLIA	3	Collector	1	Asphalt	36	340	68	1,428	0	0	0	0	Zone 1	10	1,506,396	59	14	51	1	**10340**	10340 - PARADISE DR + Others	10	4,057	16,486
4652	6009	9090	60		PARADISE DR	MAGNOLIA	LILY	3	Collector	1	Asphalt	25	475	66	1,385	0	0	0	0	Zone 1	10	1,506,396	59	14	51	1	**10340**	10340 - PARADISE DR + Others	10	4,057	16,486
4343	6008	9090	70		PARADISE DR	LILY	GARDENIA	3	Collector	1	Asphalt	23	198	25	531	0	0	0	0	Zone 1	10	1,506,396	59	14	51	1	**10340**	10340 - PARADISE DR + Others	10	4,057	16,486
3945	4870	9090	80		PARADISE DR	GARDENIA	GOLDENROD	3	Collector	1	Asphalt	23	184	24	494	0	0	0	0	Zone 1	10	1,506,396	59	14	51	1	**10360**	10360 - RIVERBEND RD + Others	11	5,093	21,997
6413	600001	9090	90		PARADISE DR	GARDENIA	GOLDENROD	3	Collector	1	Asphalt	24	88	12	246	0	0	0	0	Zone 1	10	1,506,396	59	14	51	1	**10360**	10360 - RIVERBEND RD + Others	11	5,093	21,997
4208	5653	9090	100		PARADISE DR	GOLDENROD	POPPY	3	Collector	1	Asphalt	23	269	34	722	0	0	0	0	Zone 1	10	1,506,396	59	14	51	1	**10360**	10360 - RIVERBEND RD + Others	11	5,093	21,997
4204	5644	9090	110		PARADISE DR	POPPY	CALYPSO	3	Collector	1	Asphalt	29	272	44	920	0	0	0	0	Zone 1	10	1,506,396	59	14	51	1	**10360**	10360 - RIVERBEND RD + Others	11	5,093	21,997
4201	5638	9090	120		PARADISE DR	CALYPSO	PARADISE DR	3	Collector	1	Asphalt	29	398	64	1,347	0	0	0	0	Zone 1	10	1,506,396	59	14	51	1	**10360**	10360 - RIVERBEND RD + Others	11	5,093	21,997
3171	3391	9090	130		PARADISE DR	PARADISE DR	RIVERBEND RD	3	Collector	1	Asphalt	32	466	83	1,740	0	0	0	0	Zone 1	10	1,506,396	59	14	51	1	**10360**	10360 - RIVERBEND RD + Others	11	5,093	21,997
1248	494	9110	10		PARK AVE	LIND AVE	DIVINE AVE	4	Local	1	Asphalt	34	320	60	1,269	0	0	0	0	Zone 1	10	1,506,396	59	14	51	1	**4160**	4160 - DIVINE AVE + Others	6	2,130	9,403
2028	1765	9110	20		PARK AVE	KIRK AVE	LIND AVE	4	Local	1	Asphalt	33	380	70	1,463	0	0	0	0	Zone 1	10	1,506,396	59	14	51	1	**6560**	6560 - PARK AVE + Others	6	2,295	10,051
1955	1654	9110	30		PARK AVE	E 5TH ST	KIRK AVE	4	Local	1	Asphalt	33	597	109	2,298	0	0	0	0	Zone 1	10	1,506,396	59	14	51	1	**6560**	6560 - PARK AVE + Others	6	2,295	10,051
1083	177	8310	10	N	PARK ST	E 1ST ST	E A ST	4	Local	1	Asphalt	39	501	109	2,280	0	0	0	0	Zone 1	10	1,506,396	59	14	51	1	**10000**	10000 - PARK ST + Others	4	1,001	4,268
4745	6589	8320	10	N	PARK ST	E A ST	E B ST	4	Local	1	Asphalt	38	289	61	1,281	0	0	0	0	Zone 1	10	1,506,396	59	14	51	1	**9960**	9960 - KIMBALL ST + Others	3	1,617	7,822
4744	696	8320	20	N	PARK ST	E A ST	E B ST	4	Local	1	Asphalt	41	519	118	2,483	0	0	0	0	Zone 1	10	1,506,396	59	14	51	1	**9960**	9960 - KIMBALL ST + Others	3	1,617	7,822
1467	862	8330	10	N	PARK ST	E F ST	E H ST	4	Local	1	Asphalt	32	688	122	2,569	0	0	0	0	Zone 1	10	1,506,396	59	14	51	1	**10020**	10020 - PARK ST + Others	3	1,832	6,973
1457	851	8330	20	N	PARK ST	E H ST	E K ST	4	Local	1	Asphalt	33	667	122	2,568	0	0	0	0	Zone 1	10	1,506,396	59	14	51	1	**10020**	10020 - PARK ST + Others	3	1,832	6,973
1390	722	8340	10	N	PARK ST	E K ST	E L ST	4	Local	1	Asphalt	33	477	87	1,836	0	0	0	0	Zone 1	10	1,506,396	59	14	51	1	**10020**	10020 - PARK ST + Others	3	1,832	6,973
1419	781	8340	20	N	PARK ST	E L ST	E M ST	4	Local	1	Asphalt	34	304	57	1,206	0	0	0	0	Zone 1	10	1,506,396	59	14	51	1	**7320**	7320 - KIMBALL ST + Others	8	3,944	14,219
1881	1542	11670	10	S	PARK ST	E 4TH ST	E 5TH ST	4	Local	1	Asphalt	43	370	88	1,856	0	0	0	0	Zone 1	10	1,506,396	59	14	51	1	**6160**	6160 - PARK ST + Others	6	2,138	10,459
1375	701	11670	20	S	PARK ST	E 3TH ST	E 4TH ST	4	Local	1	Asphalt	45	371	93	1,948	0	0	0	0	Zone 1	10	1,506,396	59	14	51	1	**6160**	6160 - PARK ST + Others	6	2,138	10,459
1094	195	11670	30	S	PARK ST	E 2ND ST	E 3RD ST	4	Local	1	Asphalt	43	374	89	1,876	0	0	0	0	Zone 1	10	1,506,396	59	14	51	1	**6240**	6240 - GRANT ST + Others	5	1,876	8,962
6659	1333	11680	10	S	PARK ST	E COLLINS DR	E 2ND ST	4	Local	1	Asphalt	42	72	17	353	0	0	0	0	Zone 1	10	1,506,396	59	14	51	1	**10000**	10000 - PARK ST + Others	4	1,001	4,268
6656	1309	11680	20	S	PARK ST	E YELLOWSTONE HWY	E COLLINS DR	4	Local	1	Asphalt	20	191	21	446	0	0	0	0	Zone 1	10	1,506,396	59	14	51	1	**10000**	10000 - PARK ST + Others	4	1,001	4,268
6650	1294	11690	10	S	PARK ST	E 1ST ST	E YELLOWSTONE HWY	4	Local	1	Asphalt	43	237	57	1,189	0	0	0	0	Zone 1	10	1,506,396	59	14	51	1	**10000**	10000 - PARK ST + Others	4	1,001	4,268
4923	6629	9120	10		PARKRIDGE DR	MENARD DR	E 2ND ST	4	Local	1	Asphalt	30	1,218	203	4,263	0	0	0	0	Zone 1	10	1,506,396	59	14	51	1	**1980**	1980 - BENTLEY DR + Others	5	4,449	18,481
1897	1561	9130	10		PARKVIEW DR	MISSOURI AVE	MISSOURI AVE	4	Local	1	Asphalt	32	514	91	1,919	0	0	0	0	Zone 1	10	1,506,396	59	14	51	1	**6580**	6580 - 7TH ST + Others	8	3,098	12,118
3533	4070	9140	10		PARKWAY	CARMEL DR	DEAD END	4	Local	1	Asphalt	34	146	28	579	0	0	0	0	Zone 1	10	1,506,396	59	14	51	1	**3040**	3040 - VALLEY RD + Others	8	2,398	9,023
2529	2492	9150	10		PARKWAY DR	E 20TH ST	DEAD END	4	Local	1	Asphalt	35	138	27	564	0	0	0	0	Zone 1	10	1,506,396	59	14	51	1	**5340**	5340 - 18TH ST + Others	5	1,750	7,180
2883	2963	9150	20		PARKWAY DR	E 18TH ST	E 20TH ST	4	Local	1	Asphalt	35	570	111	2,328	0	0	0	0	Zone 1	10	1,506,396	59	14	51	1	**5340**	5340 - 18TH ST + Others	5	1,750	7,180
6487	370	9160	10		PARKWAY PLAZA DR	N CENTER ST	DEAD END	4	Local	1	Asphalt	30	316	53	1,106	0	0	0	0	Zone 1	10	1,506,396	59	14	51	1	**9980**	9980 - MARKET ST + Others	4	1,973	5,672
2992	3127	9170	10		PARTRIDGE LN	MEADOWLARK DR	COTTONTAIL LN	4	Local	1	Asphalt	35	255	50	1,041	0	0	0	0	Zone 1	10	1,506,396	59	14	51	1	**3800**	3800 - DENIS DR + Others	9	5,068	21,189
3302	3623	9170	20		PARTRIDGE LN	COTTONTAIL LN	QUAIL LN	4	Local	1	Asphalt	35	748	145	3,054	0	0	0	0	Zone 1	10	1,506,396	59	14	51	1	**3800**	3800 - DENIS DR + Others	9	5,068	21,189
3001	3137	9170	30		PARTRIDGE LN	QUAIL LN	COTTONTAIL LN	4	Local	1	Asphalt	35	250	49	1,021	0	0	0	0	Zone 1	10	1,506,396	59	14	51	1	**3800**	3800 - DENIS DR + Others	9	5,068	21,189
2937	3041	9170	40		PARTRIDGE LN	COTTONTAIL LN	MEADOWLARK DR	4	Local	1	Asphalt	36	256	51	1,075	0	0	0	0	Zone 1	10	1,506,396	59	14	51	1	**3800**	3800 - DENIS DR + Others	9	5,068	21,189
5738	3112	9180	10		PATHFINDER	LILAC	GLENDO	4	Local	1	Asphalt	45	263	66	1,381	0	0	0	0	Zone 1	10	1,506,396	59	14	51	1	**8160**	8160 - GLENDO + Others	4	2,009	9,170
2643	2630	9180	20		PATHFINDER	GLENDO	BOYSEN	4	Local	1	Asphalt	45	265	66	1,391	0	0	0	0	Zone 1	10	1,506,396	59	14	51	1	**8160**	8160 - GLENDO + Others	4	2,009	9,170
2641	2628	9180	30		PATHFINDER	BOYSEN	FONTENELLE	4	Local	1	Asphalt	45	266	67	1,397	0	0	0	0	Zone 1	10	1,506,396	59	14	51	1	**1680**	1680 - BOYSEN + Others	4	2,274	9,751
1153	307	9180	40		PATHFINDER	FONTENELLE	BEGONIA	4	Local	1	Asphalt	46	264	67	1,417	0	0	0	0	Zone 1	10	1,506,396	59	14	51	1	**1720**	1720 - BEGONIA + Others	9	2,651	11,574
1151	305	9180	50		PATHFINDER	BEGONIA	BUFFALO	4	Local	1	Asphalt	35	362	70	1,478	0	0	0	0	Zone 1	10	1,506,396	59	14	51	1	**1720**	1720 - BEGONIA + Others	9	2,651	11,574
1149	301	9180	60		PATHFINDER	BUFFALO	DEAD END	4	Local	1	Asphalt	35	46	9	188	0	0	0	0	Zone 1	10	1,506,396	59	14	51	1	**1720**	1720 - BEGONIA + Others	9	2,651	11,574
4799	6621	9190	10		PATRIOT DR	PLAZA DR	TALON DR	4	Local	1	Asphalt	34	828	156	3,284	0	0	0	0	Zone 1	10	1,506,396	59	14	51	1	**10380**	10380 - TALON DR + Others	7	3,622	15,565
5016	2702	9200	10		PATTEN ST	FORT CASPAR RD	DEAD END	4	Local	1	Asphalt	21	997	116	2,443	0	0	0	0	Zone 1	10	1,506,396	59	14	51	1	**7940**	7940 - FORT CASPAR RD + Others	5	2,822	7,877
5673	250	9210	10		PAYNE AVE	E 12TH ST	E 14TH ST	4	Local	1	Asphalt	33	682	125	2,626	0	0	0	0	Zone 1	10	1,506,396	59	14	51	1	**2220**	2220 - 14TH ST + Others	7	2,945	11,238

City of Casper, WY
Street Inventory and Condition Summarry - Sorted by Street Name

GISID	Agency ID	Street Number	Block Number	Street Prefix	On Street	From Street	To Street	FunCL Code	FunCL	Pavetype Code	Pavetype	Pavement Width (ft)	Pavement Length (ft)	Add Area (yd2)	Pavement Area (yd2)	Project Current PCI	Project Condition Rating	Project Strength Code	Project FunCl Code	Project Pavetype Code
3277	3585	14660	60	W	ODELL AVE	MEADOW DR	KNOLLWOOD DR	4	Local	1	Asphalt	30	600	100	2,100	**46**	Marginal	2	4	1
3276	3581	14660	70	W	ODELL AVE	W 29TH ST	MEADOW DR	4	Local	1	Asphalt	33	698	128	2,687	**46**	Marginal	2	4	1
7561	1968	8910	10		ODELL PL	S BEVERLY ST	S BEVERLY ST	4	Local	1	Asphalt	33	533	98	2,052	**49**	Marginal	2	4	1
3387	3755	8920	10		OLEANDER	INDIAN PAINTBRUSH	COLUMBINE	4	Local	1	Asphalt	31	706	122	2,553	**39**	Poor	2	4	1
3115	3307	8920	20		OLEANDER	COLUMBINE	DAFFODIL	4	Local	1	Asphalt	31	1,280	220	4,629	**39**	Poor	2	4	1
9027	6503	8930	10		OPPORTUNITY BLVD	SALT CREEK HWY	WOOD CT	4	Local	1	Asphalt	28	450	70	1,470	**80**	V Good	2	4	1
7595	700066	8930	20		OPPORTUNITY BLVD	WOOD CT	LEGACY	4	Local	1	Asphalt	27	1,355	203	4,268	**80**	V Good	2	4	1
3330	3656	8940	10		ORCHID	MAGNOLIA	MARIGOLD	4	Local	1	Asphalt	31	410	71	1,483	**40**	Marginal	2	4	1
3630	4214	8950	10		ORIOLE CT	W45TH AVE	W 44TH ST	4	Local	1	Asphalt	34	669	126	2,654	**58**	Fair	2	4	1
2911	2999	8950	20		ORIOLE CT	W 44TH ST	W 43RD ST	4	Local	1	Asphalt	34	251	47	996	**58**	Fair	2	4	1
4401	6206	8960	10		OSPREY ST	FALCON CREST BLVD	DEAD END	4	Local	1	Asphalt	31	122	21	441	**71**	V Good	2	4	1
4400	6204	8960	20		OSPREY ST	E 26T HST	FALCON CREST BLVD	4	Local	1	Asphalt	29	456	73	1,543	**71**	V Good	2	4	1
5077	6199	8960	30		OSPREY ST	E 25TH ST	E 26TH ST	4	Local	1	Asphalt	30	435	73	1,523	**74**	V Good	2	4	1
3511	4015	8970	10		OTTER	CARIBOU	FOX	4	Local	1	Asphalt	30	659	110	2,307	**61**	Good	2	4	1
3574	4138	8970	20		OTTER	DEAD END	CARIBOU	4	Local	1	Asphalt	30	116	19	406	**61**	Good	2	4	1
4706	5937	8980	10		OTTER	W 38TH ST	W 39TH ST	4	Local	1	Asphalt	30	365	61	1,278	**62**	Good	2	4	1
1352	651	8990	10		OUTER RD	SW WYOMING BLVD	MEADOWLARK DR	4	Local	1	Asphalt	45	368	92	1,932	**55**	Fair	2	4	1
1487	918	9000	10		OVERLAND TRL	PLATTE RIVER PKWY	KATI LN	4	Local	1	Asphalt	57	561	178	3,731	**60**	Good	2	4	1
1270	540	9000	20		OVERLAND TRL	KATI LN	DEAD END	4	Local	1	Asphalt	37	249	51	1,075	**60**	Good	2	4	1
3002	3139	9010	10		OX CART CT	BUCKBOARD RD	CUL-DE-SAC	4	Local	1	Asphalt	48	153	41	858	**78**	V Good	2	4	1
2204	2037	9020	10		OXFORD LN	JIM BRIDGER AVE	CY AVE	4	Local	1	Asphalt	33	468	86	1,802	**25**	Poor	2	4	1
7853	6251	9030	10		PAINTED HORSE TRL	SQUASH BLOSSOM RD	SQUASH BLOSSOM RD	4	Local	1	Asphalt	33	565	104	2,175	**77**	V Good	2	4	1
7478	6256	9030	20		PAINTED HORSE TRL	SQUASH BLOSSOM RD	CHIEF WASHAKIE RD	4	Local	1	Asphalt	32	376	67	1,404	**77**	V Good	2	4	1
4442	6257	9030	30		PAINTED HORSE TRL	CHIEF WASHAKIE RD	LITTLE MOON TRL	4	Local	1	Asphalt	34	353	67	1,400	**77**	V Good	2	4	1
4443	6258	9030	40		PAINTED HORSE TRL	LITTLE MOON TRL	ROBERTSON RD	4	Local	1	Asphalt	34	1,353	256	5,367	**59**	Fair	2	4	1
4955	6460	9040	10		PALMER DR	W 27TH ST	W 29TH ST	4	Local	1	Asphalt	29	845	136	2,859	**55**	Fair	2	4	1
6982	3787	9050	10		PARADISE DR	PARADISE DR	CY AVE	4	Local	1	Asphalt	15	645	54	1,129	**83**	V Good	2	4	1
6979	3780	9060	10		PARADISE DR	PARADISE DR	CY AVE	3	Collector	1	Asphalt	45	348	87	1,827	**82**	V Good	2	3	1
6975	3769	9070	10		PARADISE DR	PARADISE DR	CY AVE	4	Local	1	Asphalt	15	698	58	1,222	**83**	V Good	2	4	1
7049	4074	9080	10		PARADISE DR	JASMINE	PARADISE DR	3	Collector	1	Asphalt	40	1,288	286	6,011	**82**	V Good	2	3	1
3312	3634	9080	20		PARADISE DR	JASMINE	TULIP	3	Collector	1	Asphalt	29	181	29	612	**82**	V Good	2	3	1
3431	3828	9090	10		PARADISE DR	TULIP	JASMINE	3	Collector	1	Asphalt	29	410	66	1,387	**82**	V Good	2	3	1
3378	3741	9090	20		PARADISE DR	JASMINE	HONEYSUCKLE	3	Collector	1	Asphalt	35	271	53	1,107	**82**	V Good	2	3	1
3334	3661	9090	30		PARADISE DR	HONEYSUCKLE	DAHLIA	3	Collector	1	Asphalt	35	270	53	1,103	**82**	V Good	2	3	1
2930	3034	9090	40		PARADISE DR	DAHLIA	MARIGOLD	3	Collector	1	Asphalt	34	276	52	1,095	**82**	V Good	2	3	1
2988	3123	9090	50		PARADISE DR	MARIGOLD	MAGNOLIA	3	Collector	1	Asphalt	36	340	68	1,428	**82**	V Good	2	3	1
4652	6009	9090	60		PARADISE DR	MAGNOLIA	LILY	3	Collector	1	Asphalt	25	475	66	1,385	**82**	V Good	2	3	1
4343	6008	9090	70		PARADISE DR	LILY	GARDENIA	3	Collector	1	Asphalt	23	198	25	531	**82**	V Good	2	3	1
3945	4870	9090	80		PARADISE DR	GARDENIA	GOLDENROD	3	Collector	1	Asphalt	23	184	24	494	**72**	V Good	2	3	1
6413	600001	9090	90		PARADISE DR	GARDENIA	GOLDENROD	3	Collector	1	Asphalt	24	88	12	246	**72**	V Good	2	3	1
4208	5653	9090	100		PARADISE DR	GOLDENROD	POPPY	3	Collector	1	Asphalt	23	269	34	722	**72**	V Good	2	3	1
4204	5644	9090	110		PARADISE DR	POPPY	CALYPSO	3	Collector	1	Asphalt	29	272	44	920	**72**	V Good	2	3	1
4201	5638	9090	120		PARADISE DR	CALYPSO	PARADISE DR	3	Collector	1	Asphalt	29	398	64	1,347	**72**	V Good	2	3	1
3171	3391	9090	130		PARADISE DR	PARADISE DR	RIVERBEND RD	3	Collector	1	Asphalt	32	466	83	1,740	**72**	V Good	2	3	1
1248	494	9110	10		PARK AVE	LIND AVE	DIVINE AVE	4	Local	1	Asphalt	34	320	60	1,269	**51**	Fair	2	4	1
2028	1765	9110	20		PARK AVE	KIRK AVE	LIND AVE	4	Local	1	Asphalt	33	380	70	1,463	**52**	Fair	3	4	1
1955	1654	9110	30		PARK AVE	E 5TH ST	KIRK AVE	4	Local	1	Asphalt	33	597	109	2,298	**52**	Fair	3	4	1
1083	177	8310	10	N	PARK ST	E 1ST ST	E A ST	4	Local	1	Asphalt	39	501	109	2,280	**28**	Poor	2	4	1
4745	6589	8320	10	N	PARK ST	E A ST	E B ST	4	Local	1	Asphalt	38	289	61	1,281	**33**	Poor	2	4	1
4744	696	8320	20	N	PARK ST	E A ST	E B ST	4	Local	1	Asphalt	41	519	118	2,483	**33**	Poor	2	4	1
1467	862	8330	10	N	PARK ST	E F ST	E H ST	4	Local	1	Asphalt	32	688	122	2,569	**63**	Good	2	4	1
1457	851	8330	20	N	PARK ST	E H ST	E K ST	4	Local	1	Asphalt	33	667	122	2,568	**63**	Good	2	4	1
1390	722	8340	10	N	PARK ST	E K ST	E L ST	4	Local	1	Asphalt	33	477	87	1,836	**63**	Good	2	4	1
1419	781	8340	20	N	PARK ST	E L ST	E M ST	4	Local	1	Asphalt	34	304	57	1,206	**67**	Good	2	4	1
1881	1542	11670	10	S	PARK ST	E 4TH ST	E 5TH ST	4	Local	1	Asphalt	43	370	88	1,856	**57**	Fair	3	4	1
1375	701	11670	20	S	PARK ST	E 3TH ST	E 4TH ST	4	Local	1	Asphalt	45	371	93	1,948	**57**	Fair	3	4	1
1094	195	11670	30	S	PARK ST	E 2ND ST	E 3RD ST	4	Local	1	Asphalt	43	374	89	1,876	**48**	Marginal	2	4	1
6659	1333	11680	10	S	PARK ST	E COLLINS DR	E 2ND ST	4	Local	1	Asphalt	42	72	17	353	**28**	Poor	2	4	1
6656	1309	11680	20	S	PARK ST	E YELLOWSTONE HWY	E COLLINS DR	4	Local	1	Asphalt	20	191	21	446	**28**	Poor	2	4	1
6650	1294	11690	10	S	PARK ST	E 1ST ST	E YELLOWSTONE HWY	4	Local	1	Asphalt	43	237	57	1,189	**28**	Poor	2	4	1
4923	6629	9120	10		PARKRIDGE DR	MENARD DR	E 2ND ST	4	Local	1	Asphalt	30	1,218	203	4,263	**76**	V Good	2	4	1
1897	1561	9130	10		PARKVIEW DR	MISSOURI AVE	MISSOURI AVE	4	Local	1	Asphalt	32	514	91	1,919	**68**	Good	2	4	1
3533	4070	9140	10		PARKWAY	CARMEL DR	DEAD END	4	Local	1	Asphalt	34	146	28	579	**51**	Fair	2	4	1
2529	2492	9150	10		PARKWAY DR	E 20TH ST	DEAD END	4	Local	1	Asphalt	35	138	27	564	**46**	Marginal	2	4	1
2883	2963	9150	20		PARKWAY DR	E 18TH ST	E 20TH ST	4	Local	1	Asphalt	35	570	111	2,328	**46**	Marginal	2	4	1
6487	370	9160	10		PARKWAY PLAZA DR	N CENTER ST	DEAD END	4	Local	1	Asphalt	30	316	53	1,106	**31**	Poor	2	4	1
2992	3127	9170	10		PARTRIDGE LN	MEADOWLARK DR	COTTONTAIL LN	4	Local	1	Asphalt	35	255	50	1,041	**73**	V Good	2	4	1
3302	3623	9170	20		PARTRIDGE LN	COTTONTAIL LN	QUAIL LN	4	Local	1	Asphalt	35	748	145	3,054	**73**	V Good	2	4	1
3001	3137	9170	30		PARTRIDGE LN	QUAIL LN	COTTONTAIL LN	4	Local	1	Asphalt	35	250	49	1,021	**73**	V Good	2	4	1
2937	3041	9170	40		PARTRIDGE LN	COTTONTAIL LN	MEADOWLARK DR	4	Local	1	Asphalt	36	256	51	1,075	**73**	V Good	2	4	1
5738	3112	9180	10		PATHFINDER	LILAC	GLENDO	4	Local	1	Asphalt	45	263	66	1,381	**56**	Fair	2	4	1
2643	2630	9180	20		PATHFINDER	GLENDO	BOYSEN	4	Local	1	Asphalt	45	265	66	1,391	**56**	Fair	2	4	1
2641	2628	9180	30		PATHFINDER	BOYSEN	FONTENELLE	4	Local	1	Asphalt	45	266	67	1,397	**48**	Marginal	2	4	1
1153	307	9180	40		PATHFINDER	FONTENELLE	BEGONIA	4	Local	1	Asphalt	46	264	67	1,417	**58**	Fair	2	4	1
1151	305	9180	50		PATHFINDER	BEGONIA	BUFFALO	4	Local	1	Asphalt	35	362	70	1,478	**58**	Fair	2	4	1
1149	301	9180	60		PATHFINDER	BUFFALO	DEAD END	4	Local	1	Asphalt	35	46	9	188	**58**	Fair	2	4	1
4799	6621	9190	10		PATRIOT DR	PLAZA DR	TALON DR	4	Local	1	Asphalt	34	828	156	3,284	**66**	Good	2	4	1
5016	2702	9200	10		PATTEN ST	FORT CASPAR RD	DEAD END	4	Local	1	Asphalt	21	997	116	2,443	**59**	Fair	2	4	1
5673	250	9210	10		PAYNE AVE	E 12TH ST	E 14TH ST	4	Local	1	Asphalt	33	682	125	2,626	**53**	Fair	2	4	1

City of Casper, WY
Street Inventory and Condition Summarry - Sorted by Street Name

IMS Easy Street Analysis

GISID	Agency ID	Street Number	Block Number	Street Prefix	On Street	From Street	To Street	FunCL Code	FunCL	Pavetype Code	Pavetype	Pavement Width (ft)	Pavement Length (ft)	Add Area (yd2)	Pavement Area (yd2)	Surface Distress Index (SDI)	Roughness Index (RI)	Structural Index (SI)	Pavement Cndtn Index (PCI)	Strength Rating	Condition Rating	Load Assoc Distress Deducts (LADD)	Non-Load Distress Deducts (NLAD)	PCI Override (OPCI)	OPCI Date	Current Segment PCI (CPCI)	Segment IRI (mm/m)	Deflection Results	Rutting (ACP Only)	L&T Cracking / Linear Crk	Alligator Cracking Divided Slab / Blow Up	Map Crk / Crnr Brk / D Crk	Edge Cracking Joint Spall / Joint Sealant	Distortions / Faulting	Bleeding / Polished Agg	Raveling / Scaling / CAL	Patches / Potholes
1125	268	9220	10		PAYNE AVE	E 11TH ST	E 12TH ST	4	Local	1	Asphalt	33	339	62	1,305	74	49	60	**66**	Mod	Good	15	11			**65**	5.8	0	10.0	8.8	9.4	10.0	10.0	10.0	10.0	9.7	8.9
2166	1987	9220	20		PAYNE AVE	E 10TH ST	E 11TH ST	4	Local	1	Asphalt	35	325	63	1,327	67	49	60	**61**	Mod	Good	15	18			**60**	5.8	0	10.0	8.5	8.7	10.0	10.0	10.0	10.0	8.9	9.7
1290	570	9220	30		PAYNE AVE	E 8TH ST	E 10TH ST	4	Local	1	Asphalt	35	539	105	2,201	94	72	60	**87**	Mod	Excellent	0	6			**86**	3.0	0	10.0	10.0	10.0	10.0	10.0	10.0	10.0	8.9	10.0
1250	496	9220	40		PAYNE AVE	E 7TH ST	E 8TH ST	4	Local	1	Asphalt	34	306	58	1,214	97	74	60	**89**	Mod	Excellent	0	3			**89**	2.8	0	10.0	10.0	10.0	10.0	10.0	10.0	10.0	9.4	10.0
2011	1734	9220	50		PAYNE AVE	E 6TH ST	E 7TH ST	4	Local	1	Asphalt	38	294	62	1,303	97	66	60	**87**	Mod	Excellent	0	3			**86**	3.6	0	10.0	10.0	10.0	10.0	10.0	10.0	10.0	9.4	10.0
1414	775	9220	60		PAYNE AVE	E 5TH ST	E 6TH ST	4	Local	1	Asphalt	33	292	54	1,124	89	84	60	**87**	Mod	Excellent	9	3			**87**	2.1	0	9.1	10.0	10.0	10.0	10.0	10.0	10.0	9.4	10.0
1900	1574	9220	70		PAYNE AVE	E 4TH ST	E 5TH ST	4	Local	1	Asphalt	40	316	70	1,475	56	63	60	**58**	Mod	Fair	22	21			**58**	3.8	0	10.0	8.0	8.7	10.0	10.0	9.6	10.0	9.1	9.2
4404	6213	9230	10		PAYTON CIR	TOWNSHED LN	CUL-DE-SAC	4	Local	1	Asphalt	40	249	56	1,168	75	54	80	**68**	Strng	Good	6	19			**68**	4.9	0	10.0	8.4	10.0	10.0	10.0	10.0	10.0	8.9	9.2
4759	6599	8350	10	N	PENNSYLVANIA AVE	S PENNSYLVANIA AVE	DRAKE PL	4	Local	1	Asphalt	32	283	50	1,057	59	57	60	**58**	Mod	Fair	18	23			**58**	4.6	0	9.0	7.9	9.2	10.0	10.0	10.0	10.0	8.8	10.0
1608	1119	8350	20	N	PENNSYLVANIA AVE	DRAKE PL	N IOWA AVE	4	Local	1	Asphalt	30	779	130	2,727	59	65	60	**61**	Mod	Good	15	26			**60**	3.7	0	10.0	7.5	8.5	10.0	10.0	10.0	10.0	8.9	10.0
1619	1135	8350	30	N	PENNSYLVANIA AVE	IOWA AVE	N MONTANA AVE	4	Local	1	Asphalt	32	314	56	1,172	59	47	80	**55**	Strng	Fair	17	25			**55**	6.0	0	10.0	7.8	8.3	10.0	10.0	10.0	10.0	8.7	10.0
1641	1166	8350	40	N	PENNSYLVANIA AVE	N MONTANA AVE	N COLORADO AVE	4	Local	1	Asphalt	32	60	11	224	76	38	80	**63**	Strng	Good	0	24			**63**	7.8	0	10.0	8.2	10.0	10.0	10.0	10.0	10.0	8.3	10.0
1068	150	8350	50	N	PENNSYLVANIA AVE	COLORADO AVE	N HUBER DR	4	Local	1	Asphalt	33	265	49	1,020	68	46	60	**61**	Mod	Good	15	17			**60**	6.2	0	10.0	8.1	8.5	10.0	10.0	10.0	10.0	9.6	10.0
1205	396	11700	10	S	PENNSYLVANIA AVE	FARNUM	E 15TH ST	4	Local	1	Asphalt	35	639	124	2,609	56	45	60	**52**	Mod	Fair	32	12			**52**	6.4	0	9.4	9.1	9.3	10.0	10.0	10.0	9.8	9.3	7.6
2443	2387	11700	20	S	PENNSYLVANIA AVE	E 12TH ST	FARNUM ST	4	Local	1	Asphalt	34	664	125	2,634	44	56	60	**48**	Mod	Marginal	39	17			**47**	4.7	0	9.6	8.6	8.3	10.0	10.0	10.0	10.0	8.9	7.7
1379	705	11710	10	S	PENNSYLVANIA AVE	E 4TH ST	E 5TH ST	4	Local	1	Asphalt	32	683	121	2,550	68	45	60	**60**	Mod	Good	15	17			**60**	6.4	0	10.0	8.4	9.0	10.0	10.0	9.9	10.0	9.2	9.5
1835	1476	11720	10	S	PENNSYLVANIA AVE	E 3RD ST	E 4TH ST	4	Local	1	Asphalt	33	440	81	1,694	66	40	60	**57**	Mod	Fair	18	15			**57**	7.3	0	8.7	8.3	9.4	10.0	10.0	10.0	10.0	9.7	10.0
1455	849	11720	20	S	PENNSYLVANIA AVE	E 2ND ST	E 3RD ST	4	Local	1	Asphalt	34	532	100	2,110	63	44	60	**57**	Mod	Fair	20	17			**56**	6.5	0	10.0	8.1	8.0	10.0	10.0	10.0	10.0	9.7	10.0
4760	560	11730	10	S	PENNSYLVANIA AVE	E 2ND ST	N PENNSYLVANIA AVE	4	Local	1	Asphalt	31	468	81	1,693	72	59	80	**68**	Strng	Good	7	22			**67**	4.3	0	10.0	8.1	9.3	10.0	10.0	10.0	10.0	8.8	10.0
3183	3407	9240	10		PETUNIA	SAGEBRUSH	LILAC	4	Local	1	Asphalt	31	541	93	1,957	44	32	60	**40**	Mod	Marginal	43	14			**39**	9.3	0	9.2	8.5	7.5	10.0	10.0	10.0	10.0	9.7	8.7
6969	3735	9250	10		PHEASANT DR	MEADOWLARK DR	MEADOWLARK DR	4	Local	1	Asphalt	35	3,109	605	12,695	65	47	60	**59**	Mod	Fair	19	15			**58**	6.1	0	9.0	8.3	9.8	10.0	10.0	9.7	10.0	9.7	9.3
6868	2988	9250	20		PHEASANT DR	MEADOWLARK DR	MEADOWLARK DR	4	Local	1	Asphalt	45	909	227	4,772	58	65	60	**60**	Mod	Good	26	15			**60**	3.6	0	10.0	8.6	8.6	10.0	10.0	10.0	10.0	9.3	8.5
8723	50067	9250	30		PHEASANT DR	JORDAN DR	MEADOWLARK DR	4	Local	1	Asphalt	46	168	43	902	89	75	60	**84**	Mod	V Good	0	11			**84**	2.7	0	10.0	8.8	10.0	10.0	10.0	10.0	10.0	9.7	10.0
9016	700051	9250	40		PHEASANT DR	SIENNA DR	JORDAN DR	4	Local	1	Asphalt	45	516	129	2,709	75	73	60	**74**	Mod	V Good	8	17			**74**	2.9	0	10.0	8.0	9.8	10.0	10.0	10.0	10.0	9.8	9.3
8362	3108	9250	50		PHEASANT DR	CY AVE	SIENNA DR	4	Local	1	Asphalt	45	869	217	4,562	76	57	60	**70**	Mod	Good	8	16			**69**	4.6	0	10.0	8.2	9.8	10.0	10.0	9.1	10.0	9.8	10.0
2991	3126	9260	10		PINE CREEK PL	VILLAGE DR	CUL-DE-SAC	4	Local	1	Asphalt	41	436	98	2,065	57	49	60	**54**	Mod	Fair	21	22			**54**	5.7	0	10.0	7.8	7.9	10.0	10.0	10.0	10.0	9.2	10.0
2798	2834	9270	10		PINE ST	W 15TH ST	BELLAIRE DR	4	Local	1	Asphalt	32	955	170	3,565	6	36	60	**16**	Mod	V Poor	68	26			**16**	8.3	0	10.0	7.7	6.5	10.0	10.0	9.7	10.0	8.7	6.2
2688	2694	9270	20		PINE ST	W 13TH ST	W 15TH ST	4	Local	1	Asphalt	35	735	143	3,001	10	27	60	**16**	Mod	V Poor	65	25			**15**	10.6	0	9.2	7.5	7.3	10.0	10.0	8.7	10.0	9.1	7.4
2031	1769	9280	10		PINEVIEW PL	LION CT	LILLIAN LN	4	Local	1	Asphalt	31	525	90	1,899	50	41	60	**47**	Mod	Marginal	31	20			**46**	7.1	0	8.6	7.7	9.4	10.0	10.0	10.0	10.0	9.7	8.6
1925	1618	9280	20		PINEVIEW PL	SWANTON AVE	LION CT	4	Local	1	Asphalt	31	322	55	1,165	44	34	80	**41**	Strng	Marginal	33	22			**40**	8.8	0	8.4	7.7	9.3	10.0	10.0	9.9	10.0	9.3	8.7
1199	390	9280	30		PINEVIEW PL	TRIGOOD DR	SWANTON AVE	4	Local	1	Asphalt	31	374	64	1,353	39	40	60	**39**	Mod	Poor	47	14			**39**	7.3	0	8.7	8.5	8.8	10.0	10.0	9.9	10.0	9.7	7.3
4517	6464	9300	10		PINYON PKY	PRATT BLVD	YOSEMITE PKY	4	Local	1	Asphalt	35	626	122	2,556	59	39	60	**52**	Mod	Fair	27	13			**52**	7.7	0	7.8	8.6	10.0	10.0	10.0	9.6	10.0	9.6	9.6
7554	6463	9300	20		PINYON PKY	PRATT BLVD	E 15TH ST	4	Local	1	Asphalt	35	256	50	1,045	82	60	60	**75**	Mod	V Good	15	3			**74**	4.2	0	8.4	10.0	10.0	10.0	10.0	10.0	10.0	9.4	10.0
3421	3815	9310	10		PITTMAN CIR	VILLAGE DR	VILLAGE DR	4	Local	1	Asphalt	32	1,071	190	3,998	51	37	60	**46**	Mod	Marginal	32	18			**46**	8.1	0	10.0	8.0	8.1	10.0	10.0	9.7	10.0	9.7	8.6
3401	3774	9320	10		PLACID DR	PLACID DR	DEAD END	4	Local	1	Asphalt	36	129	26	542	37	78	30	**51**	Weak	Fair	47	16			**50**	2.5	0	8.4	8.7	6.8	10.0	10.0	10.0	10.0	8.9	10.0
2906	2994	9330	10		PLACID DR	W 42 ST	W 39TH ST	4	Local	1	Asphalt	33	498	91	1,917	68	73	60	**70**	Mod	Good	16	17			**69**	2.9	0	10.0	8.2	9.4	10.0	10.0	8.6	10.0	9.5	10.0
2904	2990	9330	20		PLACID DR	W 39TH ST	W 42ND ST	4	Local	1	Asphalt	34	700	132	2,777	70	62	60	**67**	Mod	Good	16	15			**67**	4.0	0	10.0	8.4	8.8	10.0	9.1	10.0	10.0	9.6	10.0
3385	3753	9340	10		PLACID DR	VALCARO RD	W 39TH ST	4	Local	1	Asphalt	35	1,140	222	4,655	37	45	60	**40**	Mod	Poor	47	15			**39**	6.4	0	9.8	8.3	6.8	10.0	10.0	8.9	10.0	9.7	9.3
3395	3764	9350	10		PLATEAU PL	CUL-DE-SAC	W 39TH ST	4	Local	1	Asphalt	39	470	102	2,145	42	52	60	**45**	Mod	Marginal	45	13			**45**	5.3	0	9.0	8.8	7.3	10.0	10.0	9.3	10.0	9.3	9.6
4957	6453	9360	10		PLAYER DR	W 27TH ST	W 29TH ST	4	Local	1	Asphalt	30	839	140	2,937	80	63	60	**74**	Mod	V Good	7	14			**74**	3.9	0	10.0	8.4	9.6	10.0	10.0	9.6	10.0	9.7	10.0
7753	600003	9370	10		PLAZA DR	AERIE DR	PATRIOT DR	4	Local	1	Asphalt	45	677	169	3,554	62	80	60	**68**	Mod	Good	20	19			**67**	2.4	0	8.4	8.2	9.8	10.0	10.0	10.0	10.0	9.2	9.7
6409	6620	9370	20		PLAZA DR	SW WYOMING BLVD	AERIE DR	4	Local	1	Asphalt	43	371	89	1,861	62	51	60	**58**	Mod	Fair	23	16			**58**	5.3	0	9.2	8.1	10.0	10.0	10.0	10.0	10.0	9.9	8.1
2413	2323	9380	10		PLUMERIA	MARIGOLD	DAHLIA	4	Local	1	Asphalt	30	276	46	966	64	27	80	**52**	Strng	Fair	20	17			**51**	10.6	0	10.0	8.1	8.0	10.0	10.0	10.0	10.0	9.6	10.0
2411	2321	9380	20		PLUMERIA	DAHLIA	HONEYSUCKLE	4	Local	1	Asphalt	30	270	45	945	58	45	80	**54**	Strng	Fair	21	20			**53**	6.5	0	10.0	8.0	7.9	10.0	10.0	10.0	10.0	9.2	10.0
2449	2395	9390	10		PLYMOUTH	BRETTON DR	CARRIAGE LN	4	Local	1	Asphalt	35	381	74	1,556	44	29	60	**39**	Mod	Poor	41	15			**38**	10.2	0	8.8	8.3	7.7	10.0	10.0	9.7	10.0	9.7	9.5
1469	866	8380	10	N	POPLAR ST	W F ST	WERNER CT	3	Collector	1	Asphalt	68	460	174	3,649	67	71	60	**68**	Mod	Good	19	15			**68**	3.0	0	9.0	8.3	9.6	10.0	10.0	10.0	10.0	9.8	9.3
1401	755	8380	20	N	POPLAR ST	WERNER CT	WILKINS CIRCLE	3	Collector	1	Asphalt	68	1,800	680	14,280	65	85	60	**72**	Mod	V Good	21	15			**71**	2.0	0	10.0	8.6	9.2	10.0	10.0	10.0	9.5	9.7	8.4
5680	434	8380	30	N	POPLAR ST	WILKINS CIRCLE	WILKINS WAY	3	Collector	1	Asphalt	48	2,507	669	14,039	75	90	60	**80**	Mod	V Good	0	25			**80**	1.7	0	10.0	7.5	10.0	10.0	10.0	10.0	9.4	9.6	10.0
7612	356	8380	40	N	POPLAR ST	WILKINS WAY	EVENTS DR	3	Collector	1	Asphalt	52	333	96	2,020	77	89	60	**81**	Mod	V Good	0	22			**81**	1.8	0	10.0	7.5	10.0	10.0	10.0	10.0	10.0	9.6	10.0
7613	341	8390	10	N	POPLAR ST	N POPLAR ST	EVENTS DR	3	Collector	1	Asphalt	20	580	64	1,353	40	76	60	**52**	Mod	Fair	38	21			**51**	2.6	0	10.0	7.4	7.9	10.0	6.3	10.0	10.0	9.9	10.0
7614	342	8390	20	N	POPLAR ST	N POPLAR ST	EVENTS DR	3	Collector	1	Asphalt	38	248	52	1,099	80	72	60	**77**	Mod	V Good	0	20			**77**	2.9	0	10.0	7.8	10.0	10.0	10.0	10.0	10.0	9.6	10.0
7607	6523	8400	10	N	POPLAR ST	N POPLAR ST	EVENTS DR	3	Collector	1	Asphalt	37	322	66	1,390	25	63	80	**38**	Strng	Poor	34	42			**37**	3.8	0	10.0	7.8	7.5	8.0	10.0	10.0	8.7	8.7	8.9
7608	340	8410	10	N	POPLAR ST	N POPLAR ST	EVENTS DR	3	Collector	1	Asphalt	30	535	89	1,873	83	94	60	**87**	Mod	Excellent	0	17			**86**	1.6	0	10.0	8.1	10.0	10.0	10.0	10.0	10.0	9.6	10.0
4659	171	8410	20	N	POPLAR ST	JC'S WAY	WATER TOWER SERVICE RD CENTER LINE	3	Collector	1	Asphalt	26	1,364	197	4,137	9	69	60	**29**	Mod	Poor	51	40			**28**	3.2	0	10.0	7.3	6.2	8.9	10.0	10.0	8.4	9.1	8.4
6097	150005	8410	30	N	POPLAR ST	JC'S WAY	WATER TOWER SERVICE RD CENTER LINE	3	Collector	1	Asphalt	25	681	95	1,986	12	68	60	**31**	Mod	Poor	50	37			**30**	3.3	0	10.0	7.0	5.6	10.0	10.0	10.0	8.3	9.0	9.2
3695	4321	8430	10	N	POPLAR ST	CITY BOUNDARY	AMOCO RD	3	Collector	1	Asphalt	23	1,695	217	4,548	56	80	60	**64**	Mod	Good	18	26			**64**	2.4	0	10.0	8.2	8.6	10.0	9.2	10.0	8.8	8.8	10.0
3429	3826	11750	10	S	POPLAR ST	S POPLAR ST	CUL-DE-SAC	4	Local	1	Asphalt	36	89	18	374	58	100	30	**72**	Weak	V Good	27	16			**72**	1.3	0	10.0	9.2	7.6	10.0	10.0	9.6	10.0	8.3	10.0
2984	3118	9400	10		POPPY	CITY BOUNDARY	GARDENIA	4	Local	1	Asphalt	31	1,034	178	3,740	48	32	60	**43**	Mod	Marginal	40	13			**42**	9.2	0	9.6	8.6	7.1	10.0	10.0	9.8	10.0	9.7	9.3
7553	6462	9410	10		PRATT BLVD	FOREST DR	PINYON PKY	4	Local	1	Asphalt	28	185	29	604	73	41	60	**62**	Mod	Good	23	5			**62**	7.2	0	7.6	9.8	10.0	10.0	10.0	10.0	10.0	9.4	10.0
7551	6189	9410	20		PRATT BLVD	CUL-DE-SAC	FOREST DR	4	Local	1	Asphalt	38	279	59	1,240	69	45	80	**61**	Strng	Good	9	22			**61**	6.4	0	10.0	7.7	9.5	10.0	10.0	10.0	10.0	9.3	9.5
3377	3740	9420	10		PRIMROSE	MAGNOLIA	CUL-DE-SAC	4	Local	1	Asphalt	32	1,104	199	4,172	37	45	60	**40**	Mod	Poor	36	27			**39**	6.3	0	10.0	7.6	6.8	10.0	10.0	10.0	10.0	8.6	9.5
1037	150343	9420	20		PRIMROSE	GARDENIA	MAGNOLIA DR	4	Local	1	Asphalt	35	624	121	2,548	39	38	60	**39**	Mod	Poor	46	15			**38**	7.8	0	10.0	8.7	7.3	10.0	10.0	10.0	10.0	9.1	7.6
6177	65	9420	30		PRIMROSE	FAIRWAY DR	GARDENIA DR	4	Local	1	Asphalt	35	66	13	270	34	21	60	**30**	Mod	Poor	48	18			**29**	12.6	0	10.0	8.4	7.6	10.0	10.0	10.0	10.0	9.0	7.0
1758	1338	9430	10		PRONGHORN ST	DEAD END	PRONGHORN ST	4	Local	1	Asphalt	35	139	27	568	58	38	60	**51**	Mod	Fair	31	11			**51**	7.8	0	8.9	9.3	8.9	10.0	8.7	10.0	10.0	9.1	9.6
1733	1302	9430	20		PRONGHORN ST	PRONGHORN ST	ANTLER DR	4	Local	1	Asphalt	35	968	188	3,953	22	51	60	**32**	Mod	Poor	61	17			**31**	5.5	0	9.3	8.4	7.0	10.0	7.4	9.6	10.0	9.2	8.8
1243	489	9440	10		PRONGHORN ST	W 1ST ST	PRONGHORN ST	4	Local	1	Asphalt	52	107	31	649	72	29	80	**58**	Strng	Fair	6	22			**57**	10.2	0	10.0	7.5	10.0	10.0	10.0	10.0	10.0	9.7	9.2
3324	3650	9450	10		PROSPECTOR DR	CY AVE	LINK DR	4	Local	1	Asphalt	35	625	122	2,552	77	58	60	**71**	Mod	V Good	7	17			**70**	4.5	0	10.0	8.6	9.8	10.0	10.0	10.0	10.0	8.9	9.4
2408	2318	9450	20		PROSPECTOR DR	LINK DR	PROSPECTOR PL	4	Local	1	Asphalt	33	477	87	1,836	76	42	80	**65**	Strng	Good	8	16			**64**	7.0	0	10.0	8.6	9.6	10.0	10.0	10.0	10.0	9.1	9.5
1350	648	9450	30		PROSPECTOR DR	PROSPECTOR PL	CUL-DE-SAC	4	Local	1	Asphalt	34	989	187	3,918	68	38	80	**58**	Strng	Fair	8	25			**58**	7.7	0	10.0	7.6	9.8	10.0	10.0	9.2	10.0	9.0	10.0
1351	649	9460	10		PROSPECTOR PL	PROSPECTOR DR	CUL-DE-SAC	4	Local	1	Asphalt	41	271	61	1,284	65	43	80	**58**	Strng	Fair	14	21			**57**	6.8	0	10.0	8.3	10.0	10.0	10.0	8.0	10.0	8.7	10.0
1234	476	9470	10		PROVENCE CT	CUL-DE-SAC	N FOREST DR	4	Local	1	Asphalt	44	558	136	2,848	32	35	60	**33**	Mod	Poor	48	20			**32**	8.6	0	8.8	8.5	7.6	10.0	10.0	9.8	10.0	8.6	8.6
3463	3870	9480	10		PUMA DR	W 46TH ST	DEAD END	4	Local	1	Asphalt	44	127	31	652	49	38	80	**45**	Strng	Marginal	26	25			**45**	7.8	0	10.0	7.4	7.4	10.0	10.0	10.0	10.0	9.2	10.0
3637	4223	9480	20		PUMA DR	W 45TH ST	W 46TH ST	4	Local	1	Asphalt	45	250	63	1,313	31	49	60	**37**	Mod	Poor	45	25			**36**	5.7	0	8.3	7.1	7.1	10.0	10.0	10.0	10.0	9.7	10.0
2928	3032	9480	30		PUMA DR	EAGLE DR	W 45TH ST	4	Local	1	Asphalt	43	293	70	1,470	42	39	60	**41**	Mod	Marginal	39	19			**40**	7.6	0	8.3	7.9	7.7	10.0	10.0	10.0	10.0	9.6	10.0
3612	4196	9480	40		PUMA DR	MINK	EAGLE DR	4	Local	1	Asphalt	30	505	84	1,768	51	57	60	**53**	Mod	Fair	34	15			**52**	4.5	0	8.3	8.4	9.0	10.0	10.0	9.4	10.0	9.6	9.6
3579	4150	9480	50		PUMA DR	DEAD END	MINK	4	Local	1	Asphalt	30	135	23	473	72	42	60	**62**	Mod	Good	16	13			**61**	7.0	0	10.0	8.6	8.4	10.0	10.0	10.0	10.0	9.7	10.0
2902	2986	9490	10		QUAIL LN	COTTONTAIL LN	PARTRIDGE LN	4	Local	1	Asphalt	34	555	105	2,202	77	50	60	**68**	Mod	Good	7	16			**67**	5.5	0	10.0	8.6	9.3	10.0	10.0	10.0	10.0	9.1	10.0
4982	6340	9500	10		QUIVERA RIVER RD	ROGUE RIVER RD	COLUMBIA RIVER RD	4	Local	1	Asphalt	30	899	150	3,147	91	81	60	**88**	Mod	Excellent	4	5			**87**	2.3	0	10.0	9.6	10.0	10.0	10.0	10.0	10.0	9.6	9.5
3513	4018	9510	10		RAINBOW DR	SUNRISE DR	W 45TH AVE	4	Local	1	Asphalt	35	1,448	282	5,913	75	57	60	**69**	Mod	Good	11	15			**69**	4.5	0	9.5	9.0	9.6	10.0	10.0	9.7	9.5	9.2	10.0

																Peripheral Concrete				Zone Summary							Project Summary				
GISID	Agency ID	Street Number	Block Number	Street Prefix	On Street	From Street	To Street	FunCL Code	FunCL	Pavetype Code	Pavetype	Pavement Width (ft)	Pavement Length (ft)	Add Area (yd2)	Pavement Area (yd2)	Sidewalk Length (ft)	Sidewalk Area (yd2)	Curb & Gutter Length (ft)	Estimated Ramp Count	Zone Name	Zone Code	Zone Length (ft)	Zone Current PCI	Zone Backlog (%)	Zone Network Index	Zone Rank	Project ID	Project Description	Project Block Count	Project Length (ft)	Project Area (yd2)
1125	268	9220	10		PAYNE AVE	E 11TH ST	E 12TH ST	4	Local	1	Asphalt	33	339	62	1,305	0	0	0	0	Zone 1	10	1,506,396	59	14	51	1	4520	4520 - TRIGOOD DR + Others	7	2,823	10,905
2166	1987	9220	20		PAYNE AVE	E 10TH ST	E 11TH ST	4	Local	1	Asphalt	35	325	63	1,327	0	0	0	0	Zone 1	10	1,506,396	59	14	51	1	4520	4520 - TRIGOOD DR + Others	7	2,823	10,905
1290	570	9220	30		PAYNE AVE	E 8TH ST	E 10TH ST	4	Local	1	Asphalt	35	539	105	2,201	0	0	0	0	Zone 1	10	1,506,396	59	14	51	1	9220	9220 - PAYNE AVE + Others	8	2,774	11,528
1250	496	9220	40		PAYNE AVE	E 7TH ST	E 8TH ST	4	Local	1	Asphalt	34	306	58	1,214	0	0	0	0	Zone 1	10	1,506,396	59	14	51	1	9220	9220 - PAYNE AVE + Others	8	2,774	11,528
2011	1734	9220	50		PAYNE AVE	E 6TH ST	E 7TH ST	4	Local	1	Asphalt	38	294	62	1,303	0	0	0	0	Zone 1	10	1,506,396	59	14	51	1	9220	9220 - PAYNE AVE + Others	8	2,774	11,528
1414	775	9220	60		PAYNE AVE	E 5TH ST	E 6TH ST	4	Local	1	Asphalt	33	292	54	1,124	0	0	0	0	Zone 1	10	1,506,396	59	14	51	1	9220	9220 - PAYNE AVE + Others	8	2,774	11,528
1900	1574	9220	70		PAYNE AVE	E 4TH ST	E 5TH ST	4	Local	1	Asphalt	40	316	70	1,475	0	0	0	0	Zone 1	10	1,506,396	59	14	51	1	6360	6360 - 4TH ST + Others	8	3,368	14,917
4404	6213	9230	10		PAYTON CIR	TOWNSHED LN	CUL-DE-SAC	4	Local	1	Asphalt	40	249	56	1,168	0	0	0	0	Zone 1	10	1,506,396	59	14	51	1	3320	3320 - CHENEY LOOP + Others	8	3,710	13,795
4759	6599	8350	10	N	PENNSYLVANIA AVE	S PENNSYLVANIA AVE	DRAKE PL	4	Local	1	Asphalt	32	283	50	1,057	0	0	0	0	Zone 1	10	1,506,396	59	14	51	1	9880	9880 - PENNSYLVANIA AVE + Others	5	2,749	10,392
1608	1119	8350	20	N	PENNSYLVANIA AVE	DRAKE PL	N IOWA AVE	4	Local	1	Asphalt	30	779	130	2,727	0	0	0	0	Zone 1	10	1,506,396	59	14	51	1	9880	9880 - PENNSYLVANIA AVE + Others	5	2,749	10,392
1619	1135	8350	30	N	PENNSYLVANIA AVE	IOWA AVE	N MONTANA AVE	4	Local	1	Asphalt	32	314	56	1,172	0	0	0	0	Zone 1	10	1,506,396	59	14	51	1	9880	9880 - PENNSYLVANIA AVE + Others	5	2,749	10,392
1641	1166	8350	40	N	PENNSYLVANIA AVE	N MONTANA AVE	N COLORADO AVE	4	Local	1	Asphalt	32	60	11	224	0	0	0	0	Zone 1	10	1,506,396	59	14	51	1	3520	3520 - COLORADO AVE + Others	11	4,252	15,245
1068	150	8350	50	N	PENNSYLVANIA AVE	COLORADO AVE	N HUBER DR	4	Local	1	Asphalt	33	265	49	1,020	0	0	0	0	Zone 1	10	1,506,396	59	14	51	1	8720	8720 - HUBER DR + Others	10	3,387	12,975
1205	396	11700	10	S	PENNSYLVANIA AVE	FARNUM	E 15TH ST	4	Local	1	Asphalt	35	639	124	2,609	0	0	0	0	Zone 1	10	1,506,396	59	14	51	1	7840	7840 - FARNUM ST + Others	8	3,966	15,496
2443	2387	11700	20	S	PENNSYLVANIA AVE	E 12TH ST	FARNUM ST	4	Local	1	Asphalt	34	664	125	2,634	0	0	0	0	Zone 1	10	1,506,396	59	14	51	1	7780	7780 - PENNSYLVANIA AVE + Others	4	1,730	7,084
1379	705	11710	10	S	PENNSYLVANIA AVE	E 4TH ST	E 5TH ST	4	Local	1	Asphalt	32	683	121	2,550	0	0	0	0	Zone 1	10	1,506,396	59	14	51	1	6460	6460 - PENNSYLVANIA AVE + Others	6	3,083	12,022
1835	1476	11720	10	S	PENNSYLVANIA AVE	E 3RD ST	E 4TH ST	4	Local	1	Asphalt	33	440	81	1,694	0	0	0	0	Zone 1	10	1,506,396	59	14	51	1	6320	6320 - PENNSYLVANIA AVE + Others	6	2,156	8,591
1455	849	11720	20	S	PENNSYLVANIA AVE	E 2ND ST	E 3RD ST	4	Local	1	Asphalt	34	532	100	2,110	0	0	0	0	Zone 1	10	1,506,396	59	14	51	1	6320	6320 - PENNSYLVANIA AVE + Others	6	2,156	8,591
4760	560	11730	10	S	PENNSYLVANIA AVE	E 2ND ST	N PENNSYLVANIA AVE	4	Local	1	Asphalt	31	468	81	1,693	0	0	0	0	Zone 1	10	1,506,396	59	14	51	1	4220	4220 - IOWA AVE + Others	8	3,821	14,336
3183	3407	9240	10		PETUNIA	SAGEBRUSH	LILAC	4	Local	1	Asphalt	31	541	93	1,957	0	0	0	0	Zone 1	10	1,506,396	59	14	51	1	1740	1740 - SAGEBRUSH + Others	4	1,545	5,569
6969	3735	9250	10		PHEASANT DR	MEADOWLARK DR	MEADOWLARK DR	4	Local	1	Asphalt	35	3,109	605	12,695	0	0	0	0	Zone 1	10	1,506,396	59	14	51	1	10400	10400 - PHEASANT DR	1	3,109	12,695
6868	2988	9250	20		PHEASANT DR	MEADOWLARK DR	MEADOWLARK DR	4	Local	1	Asphalt	45	909	227	4,772	0	0	0	0	Zone 1	10	1,506,396	59	14	51	1	3820	3820 - PHEASANT DR + Others	7	3,933	20,753
8723	50067	9250	30		PHEASANT DR	JORDAN DR	MEADOWLARK DR	4	Local	1	Asphalt	46	168	43	902	0	0	0	0	Zone 1	10	1,506,396	59	14	51	1	3820	3820 - PHEASANT DR + Others	7	3,933	20,753
9016	700051	9250	40		PHEASANT DR	SIENNA DR	JORDAN DR	4	Local	1	Asphalt	45	516	129	2,709	0	0	0	0	Zone 1	10	1,506,396	59	14	51	1	3820	3820 - PHEASANT DR + Others	7	3,933	20,753
8362	3108	9250	50		PHEASANT DR	CY AVE	SIENNA DR	4	Local	1	Asphalt	45	869	217	4,562	0	0	0	0	Zone 1	10	1,506,396	59	14	51	1	3820	3820 - PHEASANT DR + Others	7	3,933	20,753
2991	3126	9260	10		PINE CREEK PL	VILLAGE DR	CUL-DE-SAC	4	Local	1	Asphalt	41	436	98	2,065	0	0	0	0	Zone 1	10	1,506,396	59	14	51	1	3360	3360 - CHEROKEE LN + Others	5	3,401	13,134
2798	2834	9270	10		PINE ST	W 15TH ST	BELLAIRE DR	4	Local	1	Asphalt	32	955	170	3,565	0	0	0	0	Zone 1	10	1,506,396	59	14	51	1	10460	10460 - SYCAMORE ST + Others	2	1,938	7,464
2688	2694	9270	20		PINE ST	W 13TH ST	W 15TH ST	4	Local	1	Asphalt	35	735	143	3,001	0	0	0	0	Zone 1	10	1,506,396	59	14	51	1	10420	10420 - PINE ST + Others	2	1,464	5,723
2031	1769	9280	10		PINEVIEW PL	LION CT	LILLIAN LN	4	Local	1	Asphalt	31	525	90	1,899	0	0	0	0	Zone 1	10	1,506,396	59	14	51	1	6740	6740 - 8TH ST + Others	7	3,297	12,915
1925	1618	9280	20		PINEVIEW PL	SWANTON AVE	LION CT	4	Local	1	Asphalt	31	322	55	1,165	0	0	0	0	Zone 1	10	1,506,396	59	14	51	1	6740	6740 - 8TH ST + Others	7	3,297	12,915
1199	390	9280	30		PINEVIEW PL	TRIGOOD DR	SWANTON AVE	4	Local	1	Asphalt	31	374	64	1,353	0	0	0	0	Zone 1	10	1,506,396	59	14	51	1	10440	10440 - TRIGOOD DR + Others	4	2,034	7,770
4517	6464	9300	10		PINYON PKY	PRATT BLVD	YOSEMITE PKY	4	Local	1	Asphalt	35	626	122	2,556	0	0	0	0	Zone 1	10	1,506,396	59	14	51	1	10480	10480 - PINYON PKY + Others	4	1,346	5,445
7554	6463	9300	20		PINYON PKY	PRATT BLVD	E 15TH ST	4	Local	1	Asphalt	35	256	50	1,045	0	0	0	0	Zone 1	10	1,506,396	59	14	51	1	10480	10480 - PINYON PKY + Others	4	1,346	5,445
3421	3815	9310	10		PITTMAN CIR	VILLAGE DR	VILLAGE DR	4	Local	1	Asphalt	32	1,071	190	3,998	0	0	0	0	Zone 1	10	1,506,396	59	14	51	1	2880	2880 - PITTMAN CIR + Others	4	2,746	11,562
3401	3774	9320	10		PLACID DR	PLACID DR	DEAD END	4	Local	1	Asphalt	36	129	26	542	0	0	0	0	Zone 1	10	1,506,396	59	14	51	1	2600	2600 - PLACID DR + Others	6	2,303	9,829
2906	2994	9330	10		PLACID DR	W 42 ST	W 39TH ST	4	Local	1	Asphalt	33	498	91	1,917	0	0	0	0	Zone 1	10	1,506,396	59	14	51	1	1080	1080 - PLACID DR + Others	6	2,468	10,204
2904	2990	9330	20		PLACID DR	W 39TH ST	W 42ND ST	4	Local	1	Asphalt	34	700	132	2,777	0	0	0	0	Zone 1	10	1,506,396	59	14	51	1	1080	1080 - PLACID DR + Others	6	2,468	10,204
3385	3753	9340	10		PLACID DR	VALCARO RD	W 39TH ST	4	Local	1	Asphalt	35	1,140	222	4,655	0	0	0	0	Zone 1	10	1,506,396	59	14	51	1	2600	2600 - PLACID DR + Others	6	2,303	9,829
3395	3764	9350	10		PLATEAU PL	CUL-DE-SAC	W 39TH ST	4	Local	1	Asphalt	39	470	102	2,145	0	0	0	0	Zone 1	10	1,506,396	59	14	51	1	1380	1380 - ARROYO DR + Others	6	1,991	8,564
4957	6453	9360	10		PLAYER DR	W 27TH ST	W 29TH ST	4	Local	1	Asphalt	30	839	140	2,937	0	0	0	0	Zone 1	10	1,506,396	59	14	51	1	6000	6000 - 29TH ST + Others	10	3,810	13,400
7753	600003	9370	10		PLAZA DR	AERIE DR	PATRIOT DR	4	Local	1	Asphalt	45	677	169	3,554	0	0	0	0	Zone 1	10	1,506,396	59	14	51	1	10380	10380 - TALON DR + Others	7	3,622	15,565
6409	6620	9370	20		PLAZA DR	SW WYOMING BLVD	AERIE DR	4	Local	1	Asphalt	43	371	89	1,861	0	0	0	0	Zone 1	10	1,506,396	59	14	51	1	10380	10380 - TALON DR + Others	7	3,622	15,565
2413	2323	9380	10		PLUMERIA	MARIGOLD	DAHLIA	4	Local	1	Asphalt	30	276	46	966	0	0	0	0	Zone 1	10	1,506,396	59	14	51	1	9360	9360 - MARIGOLD + Others	3	1,764	6,742
2411	2321	9380	20		PLUMERIA	DAHLIA	HONEYSUCKLE	4	Local	1	Asphalt	30	270	45	945	0	0	0	0	Zone 1	10	1,506,396	59	14	51	1	9360	9360 - MARIGOLD + Others	3	1,764	6,742
2449	2395	9390	10		PLYMOUTH	BRETTON DR	CARRIAGE LN	4	Local	1	Asphalt	35	381	74	1,556	0	0	0	0	Zone 1	10	1,506,396	59	14	51	1	1520	1520 - SOMERSET CIR + Others	3	1,426	6,071
1469	866	8380	10	N	POPLAR ST	W F ST	WERNER CT	3	Collector	1	Asphalt	68	460	174	3,649	0	0	0	0	Zone 1	10	1,506,396	59	14	51	1	10040	10040 - POPLAR ST + Others	6	5,928	36,440
1401	755	8380	20	N	POPLAR ST	WERNER CT	WILKINS CIRCLE	3	Collector	1	Asphalt	68	1,800	680	14,280	0	0	0	0	Zone 1	10	1,506,396	59	14	51	1	10040	10040 - POPLAR ST + Others	6	5,928	36,440
5680	434	8380	30	N	POPLAR ST	WILKINS CIRCLE	WILKINS WAY	3	Collector	1	Asphalt	48	2,507	669	14,039	0	0	0	0	Zone 1	10	1,506,396	59	14	51	1	10040	10040 - POPLAR ST + Others	6	5,928	36,440
7612	356	8380	40	N	POPLAR ST	WILKINS WAY	EVENTS DR	3	Collector	1	Asphalt	52	333	96	2,020	0	0	0	0	Zone 1	10	1,506,396	59	14	51	1	10040	10040 - POPLAR ST + Others	6	5,928	36,440
7613	341	8390	10	N	POPLAR ST	N POPLAR ST	EVENTS DR	3	Collector	1	Asphalt	20	580	64	1,353	0	0	0	0	Zone 1	10	1,506,396	59	14	51	1	10040	10040 - POPLAR ST + Others	6	5,928	36,440
7614	342	8390	20	N	POPLAR ST	N POPLAR ST	EVENTS DR	3	Collector	1	Asphalt	38	248	52	1,099	0	0	0	0	Zone 1	10	1,506,396	59	14	51	1	10040	10040 - POPLAR ST + Others	6	5,928	36,440
7607	6523	8400	10	N	POPLAR ST	N POPLAR ST	EVENTS DR	3	Collector	1	Asphalt	37	322	66	1,390	0	0	0	0	Zone 1	10	1,506,396	59	14	51	1	10060	10060 - POPLAR ST + Others	4	2,902	9,386
7608	340	8410	10	N	POPLAR ST	N POPLAR ST	EVENTS DR	3	Collector	1	Asphalt	30	535	89	1,873	0	0	0	0	Zone 1	10	1,506,396	59	14	51	1	10060	10060 - POPLAR ST + Others	4	2,902	9,386
4659	171	8410	20	N	POPLAR ST	JC'S WAY	WATER TOWER SERVICE RD CENTER LINE	3	Collector	1	Asphalt	26	1,364	197	4,137	0	0	0	0	Zone 1	10	1,506,396	59	14	51	1	10060	10060 - POPLAR ST + Others	4	2,902	9,386
6097	150005	8410	30	N	POPLAR ST	JC'S WAY	WATER TOWER SERVICE RD CENTER LINE	3	Collector	1	Asphalt	25	681	95	1,986	0	0	0	0	Zone 1	10	1,506,396	59	14	51	1	10060	10060 - POPLAR ST + Others	4	2,902	9,386
3695	4321	8430	10	N	POPLAR ST	CITY BOUNDARY	AMOCO RD	3	Collector	1	Asphalt	23	1,695	217	4,548	0	0	0	0	Zone 1	10	1,506,396	59	14	51	1	1180	1180 - AMOCO RD + Others	7	7,826	30,807
3429	3826	11750	10	S	POPLAR ST	S POPLAR ST	CUL-DE-SAC	4	Local	1	Asphalt	36	89	18	374	0	0	0	0	Zone 1	10	1,506,396	59	14	51	1	1780	1780 - BELLA VISTA DR + Others	2	1,323	5,125
2984	3118	9400	10		POPPY	CITY BOUNDARY	GARDENIA	4	Local	1	Asphalt	31	1,034	178	3,740	0	0	0	0	Zone 1	10	1,506,396	59	14	51	1	8140	8140 - POPPY + Others	2	1,592	5,823
7553	6462	9410	10		PRATT BLVD	FOREST DR	PINYON PKY	4	Local	1	Asphalt	28	185	29	604	0	0	0	0	Zone 1	10	1,506,396	59	14	51	1	10480	10480 - PINYON PKY + Others	4	1,346	5,445
7551	6189	9410	20		PRATT BLVD	CUL-DE-SAC	FOREST DR	4	Local	1	Asphalt	38	279	59	1,240	0	0	0	0	Zone 1	10	1,506,396	59	14	51	1	10480	10480 - PINYON PKY + Others	4	1,346	5,445
3377	3740	9420	10		PRIMROSE	MAGNOLIA	CUL-DE-SAC	4	Local	1	Asphalt	32	1,104	199	4,172	0	0	0	0	Zone 1	10	1,506,396	59	14	51	1	9280	9280 - MAGNOLIA + Others	2	2,820	10,849
1037	150343	9420	20		PRIMROSE	GARDENIA	MAGNOLIA DR	4	Local	1	Asphalt	35	624	121	2,548	0	0	0	0	Zone 1	10	1,506,396	59	14	51	1	8060	8060 - GARDENIA + Others	4	1,417	5,673
6177	65	9420	30		PRIMROSE	FAIRWAY DR	GARDENIA DR	4	Local	1	Asphalt	35	66	13	270	0	0	0	0	Zone 1	10	1,506,396	59	14	51	1	8060	8060 - GARDENIA + Others	4	1,417	5,673
1758	1338	9430	10		PRONGHORN ST	DEAD END	PRONGHORN ST	4	Local	1	Asphalt	35	139	27	568	0	0	0	0	Zone 1	10	1,506,396	59	14	51	1	1260	1260 - PRONGHORN ST + Others	5	2,626	10,697
1733	1302	9430	20		PRONGHORN ST	PRONGHORN ST	ANTLER DR	4	Local	1	Asphalt	35	968	188	3,953	0	0	0	0	Zone 1	10	1,506,396	59	14	51	1	1260	1260 - PRONGHORN ST + Others	5	2,626	10,697
1243	489	9440	10		PRONGHORN ST	W 1ST ST	PRONGHORN ST	4	Local	1	Asphalt	52	107	31	649	0	0	0	0	Zone 1	10	1,506,396	59	14	51	1	1260	1260 - PRONGHORN ST + Others	5	2,626	10,697
3324	3650	9450	10		PROSPECTOR DR	CY AVE	LINK DR	4	Local	1	Asphalt	35	625	122	2,552	0	0	0	0	Zone 1	10	1,506,396	59	14	51	1	7540	7540 - PROSPECTOR DR + Others	6	3,797	15,267
2408	2318	9450	20		PROSPECTOR DR	LINK DR	PROSPECTOR PL	4	Local	1	Asphalt	33	477	87	1,836	0	0	0	0	Zone 1	10	1,506,396	59	14	51	1	7540	7540 - PROSPECTOR DR + Others	6	3,797	15,267
1350	648	9450	30		PROSPECTOR DR	PROSPECTOR PL	CUL-DE-SAC	4	Local	1	Asphalt	34	989	187	3,918	0	0	0	0	Zone 1	10	1,506,396	59	14	51	1	7540	7540 - PROSPECTOR DR + Others	6	3,797	15,267
1351	649	9460	10		PROSPECTOR PL	PROSPECTOR DR	CUL-DE-SAC	4	Local	1	Asphalt	41	271	61	1,284	0	0	0	0	Zone 1	10	1,506,396	59	14	51	1	7540	7540 - PROSPECTOR DR + Others	6	3,797	15,267
1234	476	9470	10		PROVENCE CT	CUL-DE-SAC	N FOREST DR	4	Local	1	Asphalt	44	558	136	2,848	0	0	0	0	Zone 1	10	1,506,396	59	14	51	1	9820	9820 - FOREST DR + Others	9	2,293	11,627
3463	3870	9480	10		PUMA DR	W 46TH ST	DEAD END	4	Local	1	Asphalt	44	127	31	652	0	0	0	0	Zone 1	10	1,506,396	59	14	51	1	2200	2200 - 46TH ST + Others	7	1,999	7,481
3637	4223	9480	20		PUMA DR	W 45TH ST	W 46TH ST	4	Local	1	Asphalt	45	250	63	1,313	0	0	0	0	Zone 1	10	1,506,396	59	14	51	1	2200	2200 - 46TH ST + Others	7	1,999	7,481
2928	3032	9480	30		PUMA DR	EAGLE DR	W 45TH ST	4	Local	1	Asphalt	43	293	70	1,470	0	0	0	0	Zone 1	10	1,506,396	59	14	51	1	3000	3000 - FOX + Others	6	1,556	6,037
3612	4196	9480	40		PUMA DR	MINK	EAGLE DR	4	Local	1	Asphalt	30	505	84	1,768	0	0	0	0	Zone 1	10	1,506,396	59	14	51	1	7500	7500 - EAGLE DR + Others	7	2,940	11,664
3579	4150	9480	50		PUMA DR	DEAD END	MINK	4	Local	1	Asphalt	30	135	23	473	0	0	0	0	Zone 1	10	1,506,396	59	14	51	1	7500	7500 - EAGLE DR + Others	7	2,940	11,664
2902	2986	9490	10		QUAIL LN	COTTONTAIL LN	PARTRIDGE LN	4	Local	1	Asphalt	34	555	105	2,202	0	0	0	0	Zone 1	10	1,506,396	59	14	51	1	3800	3800 - DENIS DR + Others	9	5,068	21,189
4982	6340	9500	10		QUIVERA RIVER RD	ROGUE RIVER RD	COLUMBIA RIVER RD	4	Local	1	Asphalt	30	899	150	3,147	0	0	0	0	Zone 1	10	1,506,396	59	14	51	1	2980	2980 - ROGUE RIVER RD + Others	20	8,663	33,445
3513	4018	9510	10		RAINBOW DR	SUNRISE DR	W 45TH AVE	4	Local	1	Asphalt	35	1,448	282	5,913	0	0	0	0	Zone 1	10	1,506,396	59	14	51	1	1340	1340 - RAINBOW DR + Others	9	3,183	13,066

City of Casper, WY
Street Inventory and Condition Summarry - Sorted by Street Name

GISID	Agency ID	Street Number	Block Number	Street Prefix	On Street	From Street	To Street	FunCL Code	FunCL	Pavetype Code	Pavetype	Pavement Width (ft)	Pavement Length (ft)	Add Area (yd2)	Pavement Area (yd2)	Project Current PCI	Project Condition Rating	Project Strength Code	Project FunCl Code	Project Pavetype Code
1125	268	9220	10		PAYNE AVE	E 11TH ST	E 12TH ST	4	Local	1	Asphalt	33	339	62	1,305	60	Good	2	4	1
2166	1987	9220	20		PAYNE AVE	E 10TH ST	E 11TH ST	4	Local	1	Asphalt	35	325	63	1,327	60	Good	2	4	1
1290	570	9220	30		PAYNE AVE	E 8TH ST	E 10TH ST	4	Local	1	Asphalt	35	539	105	2,201	79	V Good	2	4	1
1250	496	9220	40		PAYNE AVE	E 7TH ST	E 8TH ST	4	Local	1	Asphalt	34	306	58	1,214	79	V Good	2	4	1
2011	1734	9220	50		PAYNE AVE	E 6TH ST	E 7TH ST	4	Local	1	Asphalt	38	294	62	1,303	79	V Good	2	4	1
1414	775	9220	60		PAYNE AVE	E 5TH ST	E 6TH ST	4	Local	1	Asphalt	33	292	54	1,124	79	V Good	2	4	1
1900	1574	9220	70		PAYNE AVE	E 4TH ST	E 5TH ST	4	Local	1	Asphalt	40	316	70	1,475	50	Fair	2	4	1
4404	6213	9230	10		PAYTON CIR	TOWNSHED LN	CUL-DE-SAC	4	Local	1	Asphalt	40	249	56	1,168	68	Good	2	4	1
4759	6599	8350	10	N	PENNSYLVANIA AVE	S PENNSYLVANIA AVE	DRAKE PL	4	Local	1	Asphalt	32	283	50	1,057	61	Good	3	4	1
1608	1119	8350	20	N	PENNSYLVANIA AVE	DRAKE PL	N IOWA AVE	4	Local	1	Asphalt	30	779	130	2,727	61	Good	3	4	1
1619	1135	8350	30	N	PENNSYLVANIA AVE	IOWA AVE	N MONTANA AVE	4	Local	1	Asphalt	32	314	56	1,172	61	Good	3	4	1
1641	1166	8350	40	N	PENNSYLVANIA AVE	N MONTANA AVE	N COLORADO AVE	4	Local	1	Asphalt	32	60	11	224	64	Good	2	4	1
1068	150	8350	50	N	PENNSYLVANIA AVE	COLORADO AVE	N HUBER DR	4	Local	1	Asphalt	33	265	49	1,020	55	Fair	2	4	1
1205	396	11700	10	S	PENNSYLVANIA AVE	FARNUM	E 15TH ST	4	Local	1	Asphalt	35	639	124	2,609	58	Fair	2	4	1
2443	2387	11700	20	S	PENNSYLVANIA AVE	E 12TH ST	FARNUM ST	4	Local	1	Asphalt	34	664	125	2,634	49	Marginal	2	4	1
1379	705	11710	10	S	PENNSYLVANIA AVE	E 4TH ST	E 5TH ST	4	Local	1	Asphalt	32	683	121	2,550	55	Fair	2	4	1
1835	1476	11720	10	S	PENNSYLVANIA AVE	E 3RD ST	E 4TH ST	4	Local	1	Asphalt	33	440	81	1,694	54	Fair	2	4	1
1455	849	11720	20	S	PENNSYLVANIA AVE	E 2ND ST	E 3RD ST	4	Local	1	Asphalt	34	532	100	2,110	54	Fair	2	4	1
4760	560	11730	10	S	PENNSYLVANIA AVE	E 2ND ST	N PENNSYLVANIA AVE	4	Local	1	Asphalt	31	468	81	1,693	66	Good	2	4	1
3183	3407	9240	10		PETUNIA	SAGEBRUSH	LILAC	4	Local	1	Asphalt	31	541	93	1,957	40	Marginal	2	4	1
6969	3735	9250	10		PHEASANT DR	MEADOWLARK DR	MEADOWLARK DR	4	Local	1	Asphalt	35	3,109	605	12,695	58	Fair	2	4	1
6868	2988	9250	20		PHEASANT DR	MEADOWLARK DR	MEADOWLARK DR	4	Local	1	Asphalt	45	909	227	4,772	67	Good	2	4	1
8723	50067	9250	30		PHEASANT DR	JORDAN DR	MEADOWLARK DR	4	Local	1	Asphalt	46	168	43	902	67	Good	2	4	1
9016	700051	9250	40		PHEASANT DR	SIENNA DR	JORDAN DR	4	Local	1	Asphalt	45	516	129	2,709	67	Good	2	4	1
8362	3108	9250	50		PHEASANT DR	CY AVE	SIENNA DR	4	Local	1	Asphalt	45	869	217	4,562	67	Good	2	4	1
2991	3126	9260	10		PINE CREEK PL	VILLAGE DR	CUL-DE-SAC	4	Local	1	Asphalt	41	436	98	2,065	55	Fair	2	4	1
2798	2834	9270	10		PINE ST	W 15TH ST	BELLAIRE DR	4	Local	1	Asphalt	32	955	170	3,565	17	V Poor	2	4	1
2688	2694	9270	20		PINE ST	W 13TH ST	W 15TH ST	4	Local	1	Asphalt	35	735	143	3,001	24	V Poor	2	4	1
2031	1769	9280	10		PINEVIEW PL	LION CT	LILLIAN LN	4	Local	1	Asphalt	31	525	90	1,899	46	Marginal	2	4	1
1925	1618	9280	20		PINEVIEW PL	SWANTON AVE	LION CT	4	Local	1	Asphalt	31	322	55	1,165	46	Marginal	2	4	1
1199	390	9280	30		PINEVIEW PL	TRIGOOD DR	SWANTON AVE	4	Local	1	Asphalt	31	374	64	1,353	44	Marginal	2	4	1
4517	6464	9300	10		PINYON PKY	PRATT BLVD	YOSEMITE PKY	4	Local	1	Asphalt	35	626	122	2,556	59	Fair	2	4	1
7554	6463	9300	20		PINYON PKY	PRATT BLVD	E 15TH ST	4	Local	1	Asphalt	35	256	50	1,045	59	Fair	2	4	1
3421	3815	9310	10		PITTMAN CIR	VILLAGE DR	VILLAGE DR	4	Local	1	Asphalt	32	1,071	190	3,998	43	Marginal	2	4	1
3401	3774	9320	10		PLACID DR	PLACID DR	DEAD END	4	Local	1	Asphalt	36	129	26	542	44	Marginal	2	4	1
2906	2994	9330	10		PLACID DR	W 42 ST	W 39TH ST	4	Local	1	Asphalt	33	498	91	1,917	63	Good	2	4	1
2904	2990	9330	20		PLACID DR	W 39TH ST	W 42ND ST	4	Local	1	Asphalt	34	700	132	2,777	63	Good	2	4	1
3385	3753	9340	10		PLACID DR	VALCARO RD	W 39TH ST	4	Local	1	Asphalt	35	1,140	222	4,655	44	Marginal	2	4	1
3395	3764	9350	10		PLATEAU PL	CUL-DE-SAC	W 39TH ST	4	Local	1	Asphalt	39	470	102	2,145	52	Fair	2	4	1
4957	6453	9360	10		PLAYER DR	W 27TH ST	W 29TH ST	4	Local	1	Asphalt	30	839	140	2,937	72	V Good	2	4	1
7753	600003	9370	10		PLAZA DR	AERIE DR	PATRIOT DR	4	Local	1	Asphalt	45	677	169	3,554	66	Good	2	4	1
6409	6620	9370	20		PLAZA DR	SW WYOMING BLVD	AERIE DR	4	Local	1	Asphalt	43	371	89	1,861	66	Good	2	4	1
2413	2323	9380	10		PLUMERIA	MARIGOLD	DAHLIA	4	Local	1	Asphalt	30	276	46	966	41	Marginal	2	4	1
2411	2321	9380	20		PLUMERIA	DAHLIA	HONEYSUCKLE	4	Local	1	Asphalt	30	270	45	945	41	Marginal	2	4	1
2449	2395	9390	10		PLYMOUTH	BRETTON DR	CARRIAGE LN	4	Local	1	Asphalt	35	381	74	1,556	45	Marginal	2	4	1
1469	866	8380	10	N	POPLAR ST	W F ST	WERNER CT	3	Collector	1	Asphalt	68	460	174	3,649	74	V Good	2	3	1
1401	755	8380	20	N	POPLAR ST	WERNER CT	WILKINS CIRCLE	3	Collector	1	Asphalt	68	1,800	680	14,280	74	V Good	2	3	1
5680	434	8380	30	N	POPLAR ST	WILKINS CIRCLE	WILKINS WAY	3	Collector	1	Asphalt	48	2,507	669	14,039	74	V Good	2	3	1
7612	356	8380	40	N	POPLAR ST	WILKINS WAY	EVENTS DR	3	Collector	1	Asphalt	52	333	96	2,020	74	V Good	2	3	1
7613	341	8390	10	N	POPLAR ST	N POPLAR ST	EVENTS DR	3	Collector	1	Asphalt	20	580	64	1,353	74	V Good	2	3	1
7614	342	8390	20	N	POPLAR ST	N POPLAR ST	EVENTS DR	3	Collector	1	Asphalt	38	248	52	1,099	74	V Good	2	3	1
7607	6523	8400	10	N	POPLAR ST	N POPLAR ST	EVENTS DR	3	Collector	1	Asphalt	37	322	66	1,390	42	Marginal	2	3	1
7608	340	8410	10	N	POPLAR ST	N POPLAR ST	EVENTS DR	3	Collector	1	Asphalt	30	535	89	1,873	42	Marginal	2	3	1
4659	171	8410	20	N	POPLAR ST	JC'S WAY	WATER TOWER SERVICE RD CENTER LINE	3	Collector	1	Asphalt	26	1,364	197	4,137	42	Marginal	2	3	1
6097	150005	8410	30	N	POPLAR ST	JC'S WAY	WATER TOWER SERVICE RD CENTER LINE	3	Collector	1	Asphalt	25	681	95	1,986	42	Marginal	2	3	1
3695	4321	8430	10	N	POPLAR ST	CITY BOUNDARY	AMOCO RD	3	Collector	1	Asphalt	23	1,695	217	4,548	61	Good	2	3	1
3429	3826	11750	10	S	POPLAR ST	S POPLAR ST	CUL-DE-SAC	4	Local	1	Asphalt	36	89	18	374	47	Marginal	2	4	1
2984	3118	9400	10		POPPY	CITY BOUNDARY	GARDENIA	4	Local	1	Asphalt	31	1,034	178	3,740	40	Marginal	2	4	1
7553	6462	9410	10		PRATT BLVD	FOREST DR	PINYON PKY	4	Local	1	Asphalt	28	185	29	604	59	Fair	2	4	1
7551	6189	9410	20		PRATT BLVD	CUL-DE-SAC	FOREST DR	4	Local	1	Asphalt	38	279	59	1,240	59	Fair	2	4	1
3377	3740	9420	10		PRIMROSE	MAGNOLIA	CUL-DE-SAC	4	Local	1	Asphalt	32	1,104	199	4,172	41	Marginal	2	4	1
1037	150343	9420	20		PRIMROSE	GARDENIA	MAGNOLIA DR	4	Local	1	Asphalt	35	624	121	2,548	36	Poor	2	4	1
6177	65	9420	30		PRIMROSE	FAIRWAY DR	GARDENIA DR	4	Local	1	Asphalt	35	66	13	270	36	Poor	2	4	1
1758	1338	9430	10		PRONGHORN ST	DEAD END	PRONGHORN ST	4	Local	1	Asphalt	35	139	27	568	41	Marginal	2	4	1
1733	1302	9430	20		PRONGHORN ST	PRONGHORN ST	ANTLER DR	4	Local	1	Asphalt	35	968	188	3,953	41	Marginal	2	4	1
1243	489	9440	10		PRONGHORN ST	W 1ST ST	PRONGHORN ST	4	Local	1	Asphalt	52	107	31	649	41	Marginal	2	4	1
3324	3650	9450	10		PROSPECTOR DR	CY AVE	LINK DR	4	Local	1	Asphalt	35	625	122	2,552	65	Good	2	4	1
2408	2318	9450	20		PROSPECTOR DR	LINK DR	PROSPECTOR PL	4	Local	1	Asphalt	33	477	87	1,836	65	Good	2	4	1
1350	648	9450	30		PROSPECTOR DR	PROSPECTOR PL	CUL-DE-SAC	4	Local	1	Asphalt	34	989	187	3,918	65	Good	2	4	1
1351	649	9460	10		PROSPECTOR PL	PROSPECTOR DR	CUL-DE-SAC	4	Local	1	Asphalt	41	271	61	1,284	65	Good	2	4	1
1234	476	9470	10		PROVENCE CT	CUL-DE-SAC	N FOREST DR	4	Local	1	Asphalt	44	558	136	2,848	40	Marginal	2	4	1
3463	3870	9480	10		PUMA DR	W 46TH ST	DEAD END	4	Local	1	Asphalt	44	127	31	652	44	Marginal	2	4	1
3637	4223	9480	20		PUMA DR	W 45TH ST	W 46TH ST	4	Local	1	Asphalt	45	250	63	1,313	44	Marginal	2	4	1
2928	3032	9480	30		PUMA DR	EAGLE DR	W 45TH ST	4	Local	1	Asphalt	43	293	70	1,470	45	Marginal	2	4	1
3612	4196	9480	40		PUMA DR	MINK	EAGLE DR	4	Local	1	Asphalt	30	505	84	1,768	57	Fair	2	4	1
3579	4150	9480	50		PUMA DR	DEAD END	MINK	4	Local	1	Asphalt	30	135	23	473	57	Fair	2	4	1
2902	2986	9490	10		QUAIL LN	COTTONTAIL LN	PARTRIDGE LN	4	Local	1	Asphalt	34	555	105	2,202	73	V Good	2	4	1
4982	6340	9500	10		QUIVERA RIVER RD	ROGUE RIVER RD	COLUMBIA RIVER RD	4	Local	1	Asphalt	30	899	150	3,147	85	Excellent	2	4	1
3513	4018	9510	10		RAINBOW DR	SUNRISE DR	W 45TH AVE	4	Local	1	Asphalt	35	1,448	282	5,913	67	Good	2	4	1

City of Casper, WY
Street Inventory and Condition Summarry - Sorted by Street Name

IMS Easy Street Analysis

GISID	Agency ID	Street Number	Block Number	Street Prefix	On Street	From Street	To Street	FunCL Code	FunCL	Pavetype Code	Pavetype	Pavement Width (ft)	Pavement Length (ft)	Add Area (yd2)	Pavement Area (yd2)	Surface Distress Index (SDI)	Roughness Index (RI)	Structural Index (SI)	Pavement Cndtn Index (PCI)	Strength Rating	Condition Rating	Load Assoc Distress Deducts (LADD)	Non-Load Distress Deducts (NLAD)	PCI Override (OPCI)	OPCI Date	Current Segment PCI (CPCI)	Segment IRI (mm/m)	Deflection Results	Rutting (ACP Only)	L&T Cracking / Linear Crk	Alligator Cracking Divided Slab / Blow Up	Map Crk / Cmr Brk / D Crk	Edge Cracking Joint Spall / Joint Sealant	Distortions / Faulting	Bleeding / Polished Agg	Raveling / Scaling / CAL	Patches / Potholes
4423	6235	9520	10		RECLUSE CT	JONAH DR	CUL-DE-SAC	4	Local	1	Asphalt	33	672	123	2,587	70	63	60	68	Mod	Good	14	17			67	3.8	0	10.0	8.2	10.0	10.0	10.0	8.0	10.0	9.6	10.0
4419	6231	9520	20		RECLUSE CT	WATERFORD	JONAH DR	4	Local	1	Asphalt	29	534	86	1,807	86	78	60	83	Mod	V Good	0	15			83	2.5	0	10.0	8.6	10.0	10.0	10.0	10.0	10.0	9.4	10.0
4415	6225	9520	30		RECLUSE CT	CUL-DE-SAC	WATERFORD	4	Local	1	Asphalt	36	376	75	1,568	82	78	60	81	Mod	V Good	0	18			80	2.5	0	10.0	8.1	10.0	10.0	10.0	10.0	10.0	9.5	10.0
4947	6654	9530	10		RED TAIL ST	LENNOX AVE	FAIRDALE AVE	4	Local	1	Asphalt	29	245	39	829	70	53	60	64	Mod	Good	26	4			64	5.1	0	10.0	9.8	10.0	10.0	10.0	9.9	10.0	9.5	6.9
4948	6655	9530	20		RED TAIL ST	FAIRDALE AVE	SHUMWAY AVE	4	Local	1	Asphalt	29	240	39	812	96	56	60	83	Mod	V Good	0	4			82	4.6	0	10.0	9.9	10.0	10.0	10.0	10.0	10.0	9.4	10.0
3102	3287	9540	10		RICHARD ST	E 22ND ST	E23RD ST	4	Local	1	Asphalt	36	337	67	1,415	51	38	80	47	Strng	Marginal	28	21			46	7.8	0	9.0	8.3	8.2	10.0	10.0	10.0	10.0	8.6	10.0
6318	700005	9540	20		RICHARD ST	E 22ND ST	E23RD ST	4	Local	1	Asphalt	34	138	26	547	50	34	60	45	Mod	Marginal	36	14			44	8.9	0	8.2	8.8	9.1	10.0	10.0	10.0	10.0	9.2	8.8
3151	3361	9540	30		RICHARD ST	E 21 ST	E 22ND ST	4	Local	1	Asphalt	31	544	94	1,967	47	43	80	46	Strng	Marginal	28	25			45	6.9	0	8.6	7.9	8.8	10.0	10.0	10.0	10.0	8.5	9.7
6245	250024	9550	10		RIDGE LN	W 59TH ST	W 60TH ST	4	Local	1	Asphalt	33	249	46	959	94	64	60	84	Mod	V Good	0	6			84	3.7	0	10.0	9.5	10.0	10.0	10.0	10.0	10.0	9.6	10.0
3547	4097	9580	10		RIDGECREST DR	VALCARO RD	W 39TH ST	3	Collector	1	Asphalt	35	1,375	267	5,615	77	72	60	75	Mod	V Good	10	13			75	3.0	0	10.0	8.6	9.6	10.0	10.0	10.0	10.0	9.7	9.2
3317	3640	9580	20		RIDGECREST DR	SARATOGA RD	VALCARO RD	3	Collector	1	Asphalt	36	170	34	714	46	61	60	51	Mod	Fair	44	10			50	4.0	0	9.5	8.9	8.3	10.0	10.0	10.0	10.0	9.7	7.2
3433	3831	9580	30		RIDGECREST DR	BELMONT DR	SARATOGA RD	3	Collector	1	Asphalt	34	167	32	662	31	48	60	37	Mod	Poor	56	12			36	5.8	0	10.0	8.9	5.4	10.0	10.0	10.0	9.6	9.7	8.7
3427	3823	9580	40		RIDGECREST DR	BRENTWOOD DR	BELMONT DR	3	Collector	1	Asphalt	34	289	55	1,146	42	64	60	49	Mod	Marginal	44	14			49	3.7	0	10.0	8.7	6.0	10.0	10.0	9.5	10.0	9.3	10.0
2416	2326	9580	50		RIDGECREST DR	RIDGECREST CT	BRENTWOOD DR	3	Collector	1	Asphalt	35	169	33	690	48	54	60	50	Mod	Fair	40	13			49	4.9	0	10.0	8.6	7.5	10.0	10.0	9.3	10.0	9.7	8.8
2405	2315	9580	60		RIDGECREST DR	KINGSBORO RD	RIDGECREST CT	3	Collector	1	Asphalt	34	655	124	2,598	35	47	60	39	Mod	Poor	51	14			38	6.0	0	9.0	8.4	7.0	10.0	10.0	9.8	9.9	9.8	8.8
2940	3044	9580	70		RIDGECREST DR	MARIPOSA BLVD	KINGSBORO RD	3	Collector	1	Asphalt	35	361	70	1,474	39	49	60	42	Mod	Marginal	45	15			42	5.7	0	9.4	8.5	7.7	10.0	10.0	9.0	9.5	9.8	8.8
2990	3125	9580	80		RIDGECREST DR	W ODELL AVE	MARIPOSA BLVD	3	Collector	1	Asphalt	32	306	54	1,142	84	58	60	75	Mod	V Good	10	6			75	4.4	0	10.0	9.5	9.0	10.0	10.0	10.0	10.0	9.7	10.0
3291	3601	9580	90		RIDGECREST DR	SUMMIT DR	W ODELL AVE	3	Collector	1	Asphalt	32	951	169	3,550	84	79	60	82	Mod	V Good	0	16			82	2.4	0	10.0	8.3	10.0	10.0	10.0	10.0	10.0	9.6	10.0
3213	3459	9580	100		RIDGECREST DR	W 29TH ST	SUMMIT DR	3	Collector	1	Asphalt	32	738	131	2,755	73	83	60	76	Mod	V Good	14	13			76	2.2	0	10.0	9.0	8.8	10.0	10.0	10.0	10.0	9.1	9.8
3193	3424	9580	110		RIDGECREST DR	BELMONT RD	W 29TH ST	3	Collector	1	Asphalt	32	668	119	2,494	66	77	60	70	Mod	Good	18	16			69	2.6	0	10.0	8.7	8.2	10.0	10.0	10.0	10.0	9.0	10.0
2406	2316	9590	10		RIDGECREST DR	RIDGECREST DR	CUL-DE-SAC	4	Local	1	Asphalt	44	156	38	792	27	43	60	32	Mod	Poor	61	12			32	6.7	0	10.0	9.0	5.5	10.0	10.0	8.9	10.0	9.3	9.0
4721	3323	9620	10		RIVERBEND RD	SUNFLOWER	INDIAN PAINTBRUSH	3	Collector	1	Asphalt	44	584	143	2,998	67	58	60	64	Mod	Good	16	17			64	4.4	0	9.8	8.3	8.9	10.0	10.0	10.0	10.0	9.4	9.6
3154	3364	9620	20		RIVERBEND RD	JONQUIL	SUNFLOWER	3	Collector	1	Asphalt	45	717	179	3,764	70	71	80	70	Strng	V Good	2	28			70	3.1	0	10.0	6.7	9.8	10.0	10.0	10.0	10.0	9.7	10.0
3148	3358	9620	30		RIVERBEND RD	LILIC	JONQUIL	3	Collector	1	Asphalt	45	272	68	1,428	80	67	60	76	Mod	V Good	0	20			75	3.5	0	10.0	7.8	10.0	10.0	10.0	10.0	10.0	9.6	10.0
3143	3352	9620	40		RIVERBEND RD	BEGONIA	LILAC	3	Collector	1	Asphalt	46	1,060	271	5,689	76	64	60	72	Mod	V Good	9	16			72	3.7	0	10.0	8.2	9.6	10.0	10.0	10.0	10.0	9.8	9.4
3146	3355	9620	50		RIVERBEND RD	PARADISE DR	BEGONIA	3	Collector	1	Asphalt	29	783	126	2,649	80	74	60	78	Mod	V Good	11	10			78	2.8	0	10.0	9.0	9.4	10.0	9.0	10.0	10.0	9.7	10.0
2384	2288	11770	10	S	ROBERTSON RD	UPPER ASTER	ASTER	2	Minor Arterial	1	Asphalt	29	435	70	1,472	37	67	60	47	Mod	Marginal	33	31			46	3.4	0	9.3	6.8	7.4	10.0	10.0	10.0	10.0	9.1	10.0
3348	3678	11770	20	S	ROBERTSON RD	ASTER	TREVETT LN	2	Minor Arterial	2	Concrete	39	935	203	4,254	73	54	60	67	Mod	Good	0	0			66	5.0	0	10.0	6.9	9.3	10.0	10.0	10.0	10.0	9.2	10.0
3398	3767	11770	30	S	ROBERTSON RD	TREVETT LN	BUCKBOARD RD	2	Minor Arterial	1	Asphalt	33	1,277	234	4,916	45	72	60	54	Mod	Fair	37	19			53	3.0	0	9.2	7.8	8.7	10.0	10.0	10.0	10.0	9.8	8.0
3325	3651	11770	40	S	ROBERTSON RD	BUCKBOARD RD	VILLAGE DR	2	Minor Arterial	1	Asphalt	22	744	91	1,910	17	81	60	38	Mod	Poor	44	39			38	2.3	0	10.0	5.3	5.6	10.0	10.0	10.0	10.0	9.7	10.0
3379	3742	11770	50	S	ROBERTSON RD	VILLAGE DR	HERRINGTON DR	2	Minor Arterial	1	Asphalt	22	952	116	2,443	26	83	60	45	Mod	Marginal	35	38			44	2.2	0	10.0	5.4	6.5	10.0	10.0	10.0	10.0	9.7	10.0
6879	3146	11770	60	S	ROBERTSON RD	HERRINGTON DR	PRIVATE DR	2	Minor Arterial	1	Asphalt	34	603	114	2,392	33	73	60	46	Mod	Marginal	43	24			46	2.9	0	9.0	7.4	7.6	10.0	10.0	10.0	10.0	9.4	8.8
6937	3552	11770	70	S	ROBERTSON RD	PRIVATE DR	PRIVATE DR	2	Minor Arterial	1	Asphalt	39	256	55	1,165	85	83	60	84	Mod	V Good	0	15			84	2.2	0	10.0	9.0	10.0	10.0	10.0	10.0	10.0	8.8	10.0
6919	3460	11770	80	S	ROBERTSON RD	PRIVATE DR	PRIVATE DR	2	Minor Arterial	1	Asphalt	37	253	52	1,092	87	88	60	87	Mod	Excellent	0	13			87	1.9	0	10.0	9.3	10.0	10.0	10.0	10.0	10.0	8.7	10.0
6918	3450	11770	90	S	ROBERTSON RD	PRIVATE DR	CITY BOUNDARY	2	Minor Arterial	1	Asphalt	37	172	35	742	90	88	60	89	Mod	Excellent	0	11			89	1.9	0	10.0	9.9	10.0	10.0	10.0	10.0	10.0	8.2	10.0
7480	6260	11780	10	S	ROBERTSON RD	PAINTED HORSE TRL	LITTLE MOON TRL	2	Minor Arterial	1	Asphalt	39	277	60	1,260	90	94	60	91	Mod	Excellent	0	10			91	1.6	0	10.0	9.9	10.0	10.0	10.0	10.0	10.0	8.3	10.0
7481	6261	11780	20	S	ROBERTSON RD	LITTLE MOON TRL	CHIEF WASHAKIE RD	2	Minor Arterial	1	Asphalt	39	280	61	1,274	89	87	60	88	Mod	Excellent	0	12			88	1.9	0	10.0	9.8	10.0	10.0	10.0	10.0	10.0	8.2	10.0
7483	6262	11780	30	S	ROBERTSON RD	CHIEF WASHAKIE RD	SQUASH BLOSSOM RD	2	Minor Arterial	1	Asphalt	39	276	60	1,256	88	85	60	87	Mod	Excellent	0	12			87	2.0	0	10.0	9.7	10.0	10.0	10.0	10.0	10.0	8.3	10.0
7482	5300	11780	40	S	ROBERTSON RD	SQUASH BLOSSOM RD	RIVERS GATE	2	Minor Arterial	1	Asphalt	50	1,921	534	11,206	89	84	60	87	Mod	Excellent	0	12			87	2.1	0	10.0	9.7	10.0	10.0	10.0	10.0	10.0	8.3	10.0
8366	3957	11780	50	S	ROBERTSON RD	RIVERS GATE	RIVER HEIGHTS DR	2	Minor Arterial	1	Asphalt	42	1,508	352	7,389	91	76	60	86	Mod	Excellent	0	9			86	2.6	0	10.0	10.0	10.0	10.0	10.0	10.0	10.0	8.3	10.0
1194	385	9640	10		ROBIN ST	E A ST	DEAD END	4	Local	1	Asphalt	31	725	125	2,622	73	70	60	72	Mod	V Good	7	19			72	3.1	0	10.0	8.4	9.6	10.0	10.0	10.0	10.0	8.8	9.6
4980	6336	9660	10		ROGUE RIVER RD	TRAPPERS TRL	CARBIDE TRL	4	Local	1	Asphalt	32	581	103	2,169	88	79	60	85	Mod	Excellent	4	8			85	2.4	0	10.0	9.2	10.0	10.0	10.0	10.0	10.0	9.7	9.5
4979	6555	9660	20		ROGUE RIVER RD	CARBIDE TRL	QUIVERA RIVER RD	4	Local	1	Asphalt	32	326	58	1,217	95	85	60	92	Mod	Excellent	0	5			91	2.1	0	10.0	9.6	10.0	10.0	10.0	10.0	10.0	9.6	10.0
4470	6335	9660	30		ROGUE RIVER RD	QUIVERA RIVER RD	INDIAN SCOUT DR	4	Local	1	Asphalt	32	440	78	1,643	95	81	60	90	Mod	Excellent	0	5			90	2.3	0	10.0	9.6	10.0	10.0	10.0	10.0	10.0	9.6	10.0
4463	6299	9660	40		ROGUE RIVER RD	INDIAN SCOUT RD	WHISPERING SPRINGS RD	4	Local	1	Asphalt	32	263	47	982	98	74	60	90	Mod	Excellent	0	2			90	2.8	0	10.0	10.0	10.0	10.0	10.0	10.0	10.0	9.7	10.0
4435	6247	9670	10		ROSADO DR	MORADO DR	MORADO DR	4	Local	1	Asphalt	28	903	140	2,950	58	56	60	57	Mod	Fair	32	11			57	4.7	0	9.5	9.0	8.8	10.0	10.0	9.8	10.0	9.5	8.3
3435	3833	9680	10		ROSE	DAFFODIL	VALLEY DR	4	Local	1	Asphalt	32	269	48	1,004	37	35	60	36	Mod	Poor	52	12			36	8.5	0	9.0	8.7	6.9	10.0	10.0	9.6	10.0	9.7	8.9
4311	5940	9690	10		RUSTIC CIR	RUSTIC DR	DEAD END	4	Local	1	Asphalt	15	155	13	271	99	97	60	98	Mod	Excellent	0	2			98	1.5	0	10.0	10.0	10.0	10.0	10.0	10.0	10.0	9.7	10.0
8851	150358	9690	20		RUSTIC CIR	RUSTIC DR	RUSTIC DR	4	Local	1	Asphalt	18	73	7	153	98	58	60	85	Mod	V Good	0	2			84	4.4	0	10.0	10.0	10.0	10.0	10.0	10.0	10.0	9.7	10.0
6914	3411	9690	25		RUSTIC CIR	RUSTIC CIR	RUSTIC CIR	4	Local	1	Asphalt	27	105	16	331	98	73	60	90	Mod	Excellent	0	2			89	2.9	0	10.0	10.0	10.0	10.0	10.0	10.0	10.0	9.7	10.0
6185	150357	9690	30		RUSTIC CIR	RUSTIC CIR	RUSTIC DR	4	Local	1	Asphalt	25	157	22	458	96	67	60	86	Mod	Excellent	0	4			86	3.4	0	10.0	9.7	10.0	10.0	10.0	10.0	10.0	9.8	10.0
2959	3069	9700	10		RUSTIC CT	RUSTIC DR	RUSTIC DR	4	Local	1	Asphalt	23	767	98	2,058	100	74	60	91	Mod	Excellent	0	0			91	2.8	0	10.0	10.0	10.0	10.0	10.0	10.0	10.0	10.0	10.0
2573	2549	9710	10		RUSTIC DR	RUSTIC DR	KINGSBURY DR	4	Local	1	Asphalt	35	311	60	1,270	94	54	60	81	Mod	V Good	0	6			80	4.9	0	10.0	9.7	10.0	10.0	10.0	10.0	10.0	9.4	10.0
2576	2552	9710	20		RUSTIC DR	RUSTIC CT	RUSTIC DR	4	Local	1	Asphalt	22	436	53	1,119	100	64	60	88	Mod	Excellent	0	0			88	3.7	0	10.0	10.0	10.0	10.0	10.0	10.0	10.0	10.0	10.0
5802	6136	9710	30		RUSTIC DR	RUSTIC CT	RUSTIC PL	4	Local	1	Asphalt	27	977	147	3,078	97	71	60	88	Mod	Excellent	0	4			88	3.1	0	10.0	9.7	10.0	10.0	10.0	10.0	10.0	9.7	10.0
5801	6135	9710	40		RUSTIC DR	RUSTIC CT	RUSTIC CIR	4	Local	1	Asphalt	23	550	70	1,476	98	62	60	86	Mod	Excellent	0	2			86	4.0	0	10.0	10.0	10.0	10.0	10.0	10.0	10.0	9.7	10.0
2957	3067	9710	50		RUSTIC DR	RUSTIC PL	RUSTIC DR	4	Local	1	Asphalt	25	767	107	2,237	99	60	60	86	Mod	Excellent	0	2			86	4.2	0	10.0	10.0	10.0	10.0	10.0	10.0	10.0	9.7	10.0
2958	3068	9720	10		RUSTIC PL	DEAD END	RUSTIC DR	4	Local	1	Asphalt	26	149	22	452	99	61	60	86	Mod	Excellent	0	1			86	4.0	0	10.0	10.0	10.0	10.0	10.0	10.0	10.0	9.8	10.0
2210	2046	9720	20		RUSTIC PL	RUSTIC DR	RUSTIC PL	4	Local	1	Asphalt	23	140	18	376	99	73	60	90	Mod	Excellent	0	1			90	2.9	0	10.0	10.0	10.0	10.0	10.0	10.0	10.0	9.8	10.0
8850	150356	9720	30		RUSTIC PL	RUSTIC PL	RUSTIC PL	4	Local	1	Asphalt	15	149	12	261	98	76	60	91	Mod	Excellent	0	2			90	2.6	0	10.0	10.0	10.0	10.0	10.0	10.0	10.0	9.6	10.0
6867	2983	9720	40		RUSTIC PL	RUSTIC PL	RUSTIC PL	4	Local	1	Asphalt	15	182	15	319	98	49	60	82	Mod	V Good	0	2			81	5.7	0	10.0	10.0	10.0	10.0	10.0	10.0	10.0	9.6	10.0
3026	3190	12340	10		SAGE AVE	CY AVE	BOYD AVE	4	Local	1	Asphalt	32	208	37	777	44	46	60	45	Mod	Marginal	46	10			44	6.3	0	10.0	8.9	5.7	10.0	10.0	9.6	10.0	9.8	10.0
1335	630	12340	20		SAGE AVE	BOYD AVE	HYVIEW DR	4	Local	1	Asphalt	32	258	46	963	60	54	60	58	Mod	Fair	18	22			57	4.9	0	10.0	7.5	8.2	10.0	10.0	10.0	10.0	9.7	10.0
3052	3227	12340	30		SAGE AVE	HYVIEW DR	W COFFMAN AVE	4	Local	1	Asphalt	33	267	49	1,028	63	41	60	56	Mod	Fair	23	14			55	7.2	0	10.0	8.4	8.1	10.0	9.2	10.0	10.0	9.7	10.0
2189	2014	12340	40		SAGE AVE	W COFFMAN AVE	ESSEX AVE	4	Local	1	Asphalt	30	268	45	938	49	41	60	46	Mod	Marginal	32	19			46	7.2	0	10.0	8.1	7.4	10.0	10.0	10.0	10.0	9.3	9.3
3155	3365	12350	10		SAGEBRUSH	PETUNIA	LILAC	4	Local	1	Asphalt	32	344	61	1,284	61	43	80	55	Strng	Fair	18	21			55	6.7	0	10.0	8.1	8.2	10.0	10.0	10.0	10.0	8.9	10.0
3105	3294	12350	20		SAGEBRUSH	JONQUIL	PETUNIA	4	Local	1	Asphalt	31	272	47	984	49	43	60	47	Mod	Marginal	30	21			46	6.9	0	10.0	8.1	7.0	10.0	10.0	10.0	10.0	8.9	10.0
3104	3293	12350	30		SAGEBRUSH	BEGONIA	LILAC	4	Local	1	Asphalt	30	450	75	1,575	39	33	60	37	Mod	Poor	39	21			36	8.9	0	9.6	8.0	7.0	10.0	10.0	10.0	10.0	9.1	9.3
4739	6203	12360	10		SAGEWOOD AVE	E 26T ST	FALCON CREST BLVD	4	Local	1	Asphalt	30	257	43	900	85	53	80	74	Strng	V Good	0	15			74	5.1	0	10.0	8.4	10.0	10.0	10.0	10.0	10.0	9.6	10.0
4399	6202	12360	20		SAGEWOOD AVE	E 26T ST	E 27TH ST	4	Local	1	Asphalt	30	231	39	809	82	47	60	70	Mod	V Good	8	10			70	6.0	0	10.0	8.9	9.2	10.0	10.0	10.0	10.0	9.8	10.0
4398	6198	12360	30		SAGEWOOD AVE	E 25TH ST	E 26TH ST	4	Local	1	Asphalt	29	261	42	883	75	46	60	65	Mod	Good	11	14			65	6.2	0	10.0	8.4	9.8	10.0	10.0	10.0	10.0	9.7	8.9
4344	6012	12360	40		SAGEWOOD AVE	E 24TH ST	E 25TH ST	4	Local	1	Asphalt	35	659	128	2,691	60	53	60	58	Mod	Fair	27	12			57	5.0	0	9.7	8.9	8.0	10.0	10.0	9.8	10.0	9.5	9.7
3095	3278	12360	50		SAGEWOOD AVE	E 23RD ST	E 24TH ST	4	Local	1	Asphalt	36	839	168	3,524	29	56	60	38	Mod	Poor	50	22			37	4.6	0	9.5	7.7	6.0	10.0	10.0	10.0	10.0	9.4	9.3
3131	3340	12360	60		SAGEWOOD AVE	E 22ND ST	E 23RD ST	4	Local	1	Asphalt	36	315	63	1,323	22	51	60	32	Mod	Poor	61	18			31	5.5	0	9.0	7.9	6.7	10.0	10.0	9.1	10.0	9.7	8.5
2192	2017	12360	70		SAGEWOOD AVE	E 21ST ST	E 22ND ST	4	Local	1	Asphalt	34	284	54	1,127	30	44	60	35	Mod	Poor	51	18			34	6.7	0	8.9	7.9	7.0	10.0	10.0	9.5	10.0	9.7	9.1
3051	3226	12370	10		SAGEWOOD AVE	S BEVERLY ST	E 21ST ST	4	Local	1	Asphalt	35	805	157	3,287	58	41	60	52	Mod	Fair	24	19			52	7.1	0	10.0	8.3	8.2	10.0	10.0	9.9	10.0	9.1	9.4
4944	6653	12380	10		SAKER CT	LENNOX AVE	CUL-DE-SAC	4	Local	1	Asphalt	45	177	44	926	77	37	60	64	Mod	Good	17	6			63	8.1	0	10.0	9.9	10.0	10.0	10.0	7.6	10.0	9.0	10.0
1286	566	12390	10		SALLY LN	TRIGOOD DR	DEAD END	4	Local	1	Asphalt	32	147	26	549	61	35	80	52	Strng	Fair	21	19			52	8.6	0	8.5	9.1	9.6	10.0	10.0	9.6	10.0	7.9	10.0
2150	1962	12390	20		SALLY LN	E 8TH ST	TRIGOOD DR	4	Local	1	Asphalt	36	522	104	2,192	59	37	80	52	Strng	Fair	23	18			51	8.1	0	8.8	8.5	9.0	10.0	10.0	10.0	10.0	9.0	9.8

City of Casper, WY
Street Inventory and Condition Summarry - Sorted by Street Name

																	Peripheral Concrete				Zone Summary							Project Summary				
GISID	Agency ID	Street Number	Block Number	Street Prefix	On Street	From Street	To Street	FunCL Code	FunCL	Pavetype Code	Pavetype	Pavement Width (ft)	Pavement Length (ft)	Add Area (yd2)	Pavement Area (yd2)	Sidewalk Length (ft)	Sidewalk Area (yd2)	Curb & Gutter Length (ft)	Estimated Ramp Count	Zone Name	Zone Code	Zone Length (ft)	Zone Current PCI	Zone Backlog (%)	Zone Network Index	Zone Rank	Project ID	Project Description	Project Block Count	Project Length (ft)	Project Area (yd2)
4423	6235	9520	10		RECLUSE CT	JONAH DR	CUL-DE-SAC	4	Local	1	Asphalt	33	672	123	2,587	0	0	0	0	Zone 1	10	1,506,396	59	14	51	1	**3320**	3320 - CHENEY LOOP + Others	8	3,710	13,795
4419	6231	9520	20		RECLUSE CT	WATERFORD	JONAH DR	4	Local	1	Asphalt	29	534	86	1,807	0	0	0	0	Zone 1	10	1,506,396	59	14	51	1	**3760**	3760 - WATERFORD + Others	16	7,291	26,710
4415	6225	9520	30		RECLUSE CT	CUL-DE-SAC	WATERFORD	4	Local	1	Asphalt	36	376	75	1,568	0	0	0	0	Zone 1	10	1,506,396	59	14	51	1	**3760**	3760 - WATERFORD + Others	16	7,291	26,710
4947	6654	9530	10		RED TAIL ST	LENNOX AVE	FAIRDALE AVE	4	Local	1	Asphalt	29	245	39	829	0	0	0	0	Zone 1	10	1,506,396	59	14	51	1	**7660**	7660 - LENNOX AVE + Others	7	2,283	8,266
4948	6655	9530	20		RED TAIL ST	FAIRDALE AVE	SHUMWAY AVE	4	Local	1	Asphalt	29	240	39	812	0	0	0	0	Zone 1	10	1,506,396	59	14	51	1	**5960**	5960 - 24TH ST + Others	17	7,406	29,856
3102	3287	9540	10		RICHARD ST	E 22ND ST	E23RD ST	4	Local	1	Asphalt	36	337	67	1,415	0	0	0	0	Zone 1	10	1,506,396	59	14	51	1	**5780**	5780 - JEFFERSON ST + Others	12	3,218	12,903
6318	700005	9540	20		RICHARD ST	E 22ND ST	E23RD ST	4	Local	1	Asphalt	34	138	26	547	0	0	0	0	Zone 1	10	1,506,396	59	14	51	1	**5780**	5780 - JEFFERSON ST + Others	12	3,218	12,903
3151	3361	9540	30		RICHARD ST	E 21 ST	E 22ND ST	4	Local	1	Asphalt	31	544	94	1,967	0	0	0	0	Zone 1	10	1,506,396	59	14	51	1	**5620**	5620 - 21ST ST + Others	12	3,396	13,147
6245	250024	9550	10		RIDGE LN	W 59TH ST	W 60TH ST	4	Local	1	Asphalt	33	249	46	959	0	0	0	0	Zone 1	10	1,506,396	59	14	51	1	**7960**	7960 - GOODSTEIN DR + Others	13	4,245	18,717
3547	4097	9580	10		RIDGECREST DR	VALCARO RD	W 39TH ST	3	Collector	1	Asphalt	35	1,375	267	5,615	0	0	0	0	Zone 1	10	1,506,396	59	14	51	1	**1320**	1320 - 39TH ST + Others	16	6,579	28,518
3317	3640	9580	20		RIDGECREST DR	SARATOGA RD	VALCARO RD	3	Collector	1	Asphalt	36	170	34	714	0	0	0	0	Zone 1	10	1,506,396	59	14	51	1	**10500**	10500 - RIDGECREST DR	6	1,811	7,284
3433	3831	9580	30		RIDGECREST DR	BELMONT DR	SARATOGA RD	3	Collector	1	Asphalt	34	167	32	662	0	0	0	0	Zone 1	10	1,506,396	59	14	51	1	**10500**	10500 - RIDGECREST DR	6	1,811	7,284
3427	3823	9580	40		RIDGECREST DR	BRENTWOOD DR	BELMONT DR	3	Collector	1	Asphalt	34	289	55	1,146	0	0	0	0	Zone 1	10	1,506,396	59	14	51	1	**10500**	10500 - RIDGECREST DR	6	1,811	7,284
2416	2326	9580	50		RIDGECREST DR	RIDGECREST CT	BRENTWOOD DR	3	Collector	1	Asphalt	35	169	33	690	0	0	0	0	Zone 1	10	1,506,396	59	14	51	1	**10500**	10500 - RIDGECREST DR	6	1,811	7,284
2405	2315	9580	60		RIDGECREST DR	KINGSBORO RD	RIDGECREST CT	3	Collector	1	Asphalt	34	655	124	2,598	0	0	0	0	Zone 1	10	1,506,396	59	14	51	1	**10500**	10500 - RIDGECREST DR	6	1,811	7,284
2940	3044	9580	70		RIDGECREST DR	MARIPOSA BLVD	KINGSBORO RD	3	Collector	1	Asphalt	35	361	70	1,474	0	0	0	0	Zone 1	10	1,506,396	59	14	51	1	**10500**	10500 - RIDGECREST DR	6	1,811	7,284
2990	3125	9580	80		RIDGECREST DR	W ODELL AVE	MARIPOSA BLVD	3	Collector	1	Asphalt	32	306	54	1,142	0	0	0	0	Zone 1	10	1,506,396	59	14	51	1	**10520**	10520 - RIDGECREST DR + Others	11	5,064	20,316
3291	3601	9580	90		RIDGECREST DR	SUMMIT DR	W ODELL AVE	3	Collector	1	Asphalt	32	951	169	3,550	0	0	0	0	Zone 1	10	1,506,396	59	14	51	1	**10520**	10520 - RIDGECREST DR + Others	11	5,064	20,316
3213	3459	9580	100		RIDGECREST DR	W 29TH ST	SUMMIT DR	3	Collector	1	Asphalt	32	738	131	2,755	0	0	0	0	Zone 1	10	1,506,396	59	14	51	1	**10520**	10520 - RIDGECREST DR + Others	11	5,064	20,316
3193	3424	9580	110		RIDGECREST DR	BELMONT RD	W 29TH ST	3	Collector	1	Asphalt	32	668	119	2,494	0	0	0	0	Zone 1	10	1,506,396	59	14	51	1	**10520**	10520 - RIDGECREST DR + Others	11	5,064	20,316
2406	2316	9590	10		RIDGECREST DR	RIDGECREST DR	CUL-DE-SAC	4	Local	1	Asphalt	44	156	38	792	0	0	0	0	Zone 1	10	1,506,396	59	14	51	1	**1860**	1860 - BRENTWOOD DR + Others	3	1,446	6,284
4721	3323	9620	10		RIVERBEND RD	SUNFLOWER	INDIAN PAINTBRUSH	3	Collector	1	Asphalt	44	584	143	2,998	0	0	0	0	Zone 1	10	1,506,396	59	14	51	1	**10360**	10360 - RIVERBEND RD + Others	11	5,093	21,997
3154	3364	9620	20		RIVERBEND RD	JONQUIL	SUNFLOWER	3	Collector	1	Asphalt	45	717	179	3,764	0	0	0	0	Zone 1	10	1,506,396	59	14	51	1	**10360**	10360 - RIVERBEND RD + Others	11	5,093	21,997
3148	3358	9620	30		RIVERBEND RD	LILIC	JONQUIL	3	Collector	1	Asphalt	45	272	68	1,428	0	0	0	0	Zone 1	10	1,506,396	59	14	51	1	**10360**	10360 - RIVERBEND RD + Others	11	5,093	21,997
3143	3352	9620	40		RIVERBEND RD	BEGONIA	LILAC	3	Collector	1	Asphalt	46	1,060	271	5,689	0	0	0	0	Zone 1	10	1,506,396	59	14	51	1	**10360**	10360 - RIVERBEND RD + Others	11	5,093	21,997
3146	3355	9620	50		RIVERBEND RD	PARADISE DR	BEGONIA	3	Collector	1	Asphalt	29	783	126	2,649	0	0	0	0	Zone 1	10	1,506,396	59	14	51	1	**10360**	10360 - RIVERBEND RD + Others	11	5,093	21,997
2384	2288	11770	10	S	ROBERTSON RD	UPPER ASTER	ASTER	2	Minor Arterial	1	Asphalt	29	435	70	1,472	0	0	0	0	Zone 1	10	1,506,396	59	14	51	1	**11700**	11700 - ROBERTSON RD	5	4,011	13,133
3348	3678	11770	20	S	ROBERTSON RD	ASTER	TREVETT LN	2	Minor Arterial	2	Concrete	39	935	203	4,254	0	0	0	0	Zone 1	10	1,506,396	59	14	51	1	**11680**	11680 - ROBERTSON RD	1	935	4,254
3398	3767	11770	30	S	ROBERTSON RD	TREVETT LN	BUCKBOARD RD	2	Minor Arterial	1	Asphalt	33	1,277	234	4,916	0	0	0	0	Zone 1	10	1,506,396	59	14	51	1	**11700**	11700 - ROBERTSON RD	5	4,011	13,133
3325	3651	11770	40	S	ROBERTSON RD	BUCKBOARD RD	VILLAGE DR	2	Minor Arterial	1	Asphalt	22	744	91	1,910	0	0	0	0	Zone 1	10	1,506,396	59	14	51	1	**11700**	11700 - ROBERTSON RD	5	4,011	13,133
3379	3742	11770	50	S	ROBERTSON RD	VILLAGE DR	HERRINGTON DR	2	Minor Arterial	1	Asphalt	22	952	116	2,443	0	0	0	0	Zone 1	10	1,506,396	59	14	51	1	**11700**	11700 - ROBERTSON RD	5	4,011	13,133
6879	3146	11770	60	S	ROBERTSON RD	HERRINGTON DR	PRIVATE DR	2	Minor Arterial	1	Asphalt	34	603	114	2,392	0	0	0	0	Zone 1	10	1,506,396	59	14	51	1	**11700**	11700 - ROBERTSON RD	5	4,011	13,133
6937	3552	11770	70	S	ROBERTSON RD	PRIVATE DR	PRIVATE DR	2	Minor Arterial	1	Asphalt	39	256	55	1,165	0	0	0	0	Zone 1	10	1,506,396	59	14	51	1	**11660**	11660 - ROBERTSON RD + Others	8	4,943	25,384
6919	3460	11770	80	S	ROBERTSON RD	PRIVATE DR	PRIVATE DR	2	Minor Arterial	1	Asphalt	37	253	52	1,092	0	0	0	0	Zone 1	10	1,506,396	59	14	51	1	**11660**	11660 - ROBERTSON RD + Others	8	4,943	25,384
6918	3450	11770	90	S	ROBERTSON RD	PRIVATE DR	CITY BOUNDARY	2	Minor Arterial	1	Asphalt	37	172	35	742	0	0	0	0	Zone 1	10	1,506,396	59	14	51	1	**11660**	11660 - ROBERTSON RD + Others	8	4,943	25,384
7480	6260	11780	10	S	ROBERTSON RD	PAINTED HORSE TRL	LITTLE MOON TRL	2	Minor Arterial	1	Asphalt	39	277	60	1,260	0	0	0	0	Zone 1	10	1,506,396	59	14	51	1	**11660**	11660 - ROBERTSON RD + Others	8	4,943	25,384
7481	6261	11780	20	S	ROBERTSON RD	LITTLE MOON TRL	CHIEF WASHAKIE RD	2	Minor Arterial	1	Asphalt	39	280	61	1,274	0	0	0	0	Zone 1	10	1,506,396	59	14	51	1	**11660**	11660 - ROBERTSON RD + Others	8	4,943	25,384
7483	6262	11780	30	S	ROBERTSON RD	CHIEF WASHAKIE RD	SQUASH BLOSSOM RD	2	Minor Arterial	1	Asphalt	39	276	60	1,256	0	0	0	0	Zone 1	10	1,506,396	59	14	51	1	**11660**	11660 - ROBERTSON RD + Others	8	4,943	25,384
7482	5300	11780	40	S	ROBERTSON RD	SQUASH BLOSSOM RD	RIVERS GATE	2	Minor Arterial	1	Asphalt	50	1,921	534	11,206	0	0	0	0	Zone 1	10	1,506,396	59	14	51	1	**11660**	11660 - ROBERTSON RD + Others	8	4,943	25,384
8366	3957	11780	50	S	ROBERTSON RD	RIVERS GATE	RIVER HEIGHTS DR	2	Minor Arterial	1	Asphalt	42	1,508	352	7,389	0	0	0	0	Zone 1	10	1,506,396	59	14	51	1	**11660**	11660 - ROBERTSON RD + Others	8	4,943	25,384
1194	385	9640	10		ROBIN ST	E A ST	DEAD END	4	Local	1	Asphalt	31	725	125	2,622	0	0	0	0	Zone 1	10	1,506,396	59	14	51	1	**4060**	4060 - DALE DR + Others	12	5,121	18,404
4980	6336	9660	10		ROGUE RIVER RD	TRAPPERS TRL	CARBIDE TRL	4	Local	1	Asphalt	32	581	103	2,169	0	0	0	0	Zone 1	10	1,506,396	59	14	51	1	**2980**	2980 - ROGUE RIVER RD + Others	20	8,663	33,445
4979	6555	9660	20		ROGUE RIVER RD	CARBIDE TRL	QUIVERA RIVER RD	4	Local	1	Asphalt	32	326	58	1,217	0	0	0	0	Zone 1	10	1,506,396	59	14	51	1	**2980**	2980 - ROGUE RIVER RD + Others	20	8,663	33,445
4470	6335	9660	30		ROGUE RIVER RD	QUIVERA RIVER RD	INDIAN SCOUT DR	4	Local	1	Asphalt	32	440	78	1,643	0	0	0	0	Zone 1	10	1,506,396	59	14	51	1	**2980**	2980 - ROGUE RIVER RD + Others	20	8,663	33,445
4463	6299	9660	40		ROGUE RIVER RD	INDIAN SCOUT RD	WHISPERING SPRINGS RD	4	Local	1	Asphalt	32	263	47	982	0	0	0	0	Zone 1	10	1,506,396	59	14	51	1	**2980**	2980 - ROGUE RIVER RD + Others	20	8,663	33,445
4435	6247	9670	10		ROSADO DR	MORADO DR	MORADO DR	4	Local	1	Asphalt	28	903	140	2,950	0	0	0	0	Zone 1	10	1,506,396	59	14	51	1	**2120**	2120 - MORADO DR + Others	4	3,632	14,626
3435	3833	9680	10		ROSE	DAFFODIL	VALLEY DR	4	Local	1	Asphalt	32	269	48	1,004	0	0	0	0	Zone 1	10	1,506,396	59	14	51	1	**4040**	4040 - DAFFODIL + Others	5	1,964	7,197
4311	5940	9690	10		RUSTIC CIR	RUSTIC DR	DEAD END	4	Local	1	Asphalt	15	155	13	271	0	0	0	0	Zone 1	10	1,506,396	59	14	51	1	**10540**	10540 - RUSTIC DR + Others	14	4,918	13,859
8851	150358	9690	20		RUSTIC CIR	RUSTIC DR	RUSTIC DR	4	Local	1	Asphalt	18	73	7	153	0	0	0	0	Zone 1	10	1,506,396	59	14	51	1	**10540**	10540 - RUSTIC DR + Others	14	4,918	13,859
6914	3411	9690	25		RUSTIC CIR	RUSTIC CIR	RUSTIC CIR	4	Local	1	Asphalt	27	105	16	331	0	0	0	0	Zone 1	10	1,506,396	59	14	51	1	**10540**	10540 - RUSTIC DR + Others	14	4,918	13,859
6185	150357	9690	30		RUSTIC CIR	RUSTIC CIR	RUSTIC DR	4	Local	1	Asphalt	25	157	22	458	0	0	0	0	Zone 1	10	1,506,396	59	14	51	1	**10540**	10540 - RUSTIC DR + Others	14	4,918	13,859
2959	3069	9700	10		RUSTIC CT	RUSTIC DR	RUSTIC PL	4	Local	1	Asphalt	23	767	98	2,058	0	0	0	0	Zone 1	10	1,506,396	59	14	51	1	**10540**	10540 - RUSTIC DR + Others	14	4,918	13,859
2573	2549	9710	10		RUSTIC DR	RUSTIC DR	KINGSBURY DR	4	Local	1	Asphalt	35	311	60	1,270	0	0	0	0	Zone 1	10	1,506,396	59	14	51	1	**10540**	10540 - RUSTIC DR + Others	14	4,918	13,859
2576	2552	9710	20		RUSTIC DR	RUSTIC CT	RUSTIC DR	4	Local	1	Asphalt	22	436	53	1,119	0	0	0	0	Zone 1	10	1,506,396	59	14	51	1	**10540**	10540 - RUSTIC DR + Others	14	4,918	13,859
5802	6136	9710	30		RUSTIC DR	RUSTIC CT	RUSTIC PL	4	Local	1	Asphalt	27	977	147	3,078	0	0	0	0	Zone 1	10	1,506,396	59	14	51	1	**10540**	10540 - RUSTIC DR + Others	14	4,918	13,859
5801	6135	9710	40		RUSTIC DR	RUSTIC CT	RUSTIC CIR	4	Local	1	Asphalt	23	550	70	1,476	0	0	0	0	Zone 1	10	1,506,396	59	14	51	1	**10540**	10540 - RUSTIC DR + Others	14	4,918	13,859
2957	3067	9710	50		RUSTIC DR	RUSTIC PL	RUSTIC DR	4	Local	1	Asphalt	25	767	107	2,237	0	0	0	0	Zone 1	10	1,506,396	59	14	51	1	**10540**	10540 - RUSTIC DR + Others	14	4,918	13,859
2958	3068	9720	10		RUSTIC PL	DEAD END	RUSTIC DR	4	Local	1	Asphalt	26	149	22	452	0	0	0	0	Zone 1	10	1,506,396	59	14	51	1	**10540**	10540 - RUSTIC DR + Others	14	4,918	13,859
2210	2046	9720	20		RUSTIC PL	RUSTIC DR	RUSTIC PL	4	Local	1	Asphalt	23	140	18	376	0	0	0	0	Zone 1	10	1,506,396	59	14	51	1	**10540**	10540 - RUSTIC DR + Others	14	4,918	13,859
8850	150356	9720	30		RUSTIC PL	RUSTIC PL	RUSTIC PL	4	Local	1	Asphalt	15	149	12	261	0	0	0	0	Zone 1	10	1,506,396	59	14	51	1	**10540**	10540 - RUSTIC DR + Others	14	4,918	13,859
6867	2983	9720	40		RUSTIC PL	RUSTIC PL	RUSTIC PL	4	Local	1	Asphalt	15	182	15	319	0	0	0	0	Zone 1	10	1,506,396	59	14	51	1	**10540**	10540 - RUSTIC DR + Others	14	4,918	13,859
3026	3190	12340	10		SAGE AVE	CY AVE	BOYD AVE	4	Local	1	Asphalt	32	208	37	777	0	0	0	0	Zone 1	10	1,506,396	59	14	51	1	**8660**	8660 - HYVIEW DR + Others	3	1,725	6,293
1335	630	12340	20		SAGE AVE	BOYD AVE	HYVIEW DR	4	Local	1	Asphalt	32	258	46	963	0	0	0	0	Zone 1	10	1,506,396	59	14	51	1	**8660**	8660 - HYVIEW DR + Others	3	1,725	6,293
3052	3227	12340	30		SAGE AVE	HYVIEW DR	W COFFMAN AVE	4	Local	1	Asphalt	33	267	49	1,028	0	0	0	0	Zone 1	10	1,506,396	59	14	51	1	**4260**	4260 - SKYRIDGE + Others	5	1,169	4,491
2189	2014	12340	40		SAGE AVE	W COFFMAN AVE	ESSEX AVE	4	Local	1	Asphalt	30	268	45	938	0	0	0	0	Zone 1	10	1,506,396	59	14	51	1	**4240**	4240 - COFFMAN AVE + Others	5	2,090	7,644
3155	3365	12350	10		SAGEBRUSH	PETUNIA	LILAC	4	Local	1	Asphalt	32	344	61	1,284	0	0	0	0	Zone 1	10	1,506,396	59	14	51	1	**9180**	9180 - LILAC + Others	4	1,459	5,544
3105	3294	12350	20		SAGEBRUSH	JONQUIL	PETUNIA	4	Local	1	Asphalt	31	272	47	984	0	0	0	0	Zone 1	10	1,506,396	59	14	51	1	**1740**	1740 - SAGEBRUSH + Others	4	1,545	5,569
3104	3293	12350	30		SAGEBRUSH	BEGONIA	LILAC	4	Local	1	Asphalt	30	450	75	1,575	0	0	0	0	Zone 1	10	1,506,396	59	14	51	1	**1740**	1740 - SAGEBRUSH + Others	4	1,545	5,569
4739	6203	12360	10		SAGEWOOD AVE	E 26T ST	FALCON CREST BLVD	4	Local	1	Asphalt	30	257	43	900	0	0	0	0	Zone 1	10	1,506,396	59	14	51	1	**5980**	5980 - FALCON CREST BLVD + Others	22	7,230	25,700
4399	6202	12360	20		SAGEWOOD AVE	E 26T ST	E 27TH ST	4	Local	1	Asphalt	30	231	39	809	0	0	0	0	Zone 1	10	1,506,396	59	14	51	1	**5980**	5980 - FALCON CREST BLVD + Others	22	7,230	25,700
4398	6198	12360	30		SAGEWOOD AVE	E 25TH ST	E 26TH ST	4	Local	1	Asphalt	29	261	42	883	0	0	0	0	Zone 1	10	1,506,396	59	14	51	1	**5980**	5980 - FALCON CREST BLVD + Others	22	7,230	25,700
4344	6012	12360	40		SAGEWOOD AVE	E 24TH ST	E 25TH ST	4	Local	1	Asphalt	35	659	128	2,691	0	0	0	0	Zone 1	10	1,506,396	59	14	51	1	**2400**	2400 - BRECK AVE + Others	5	2,372	9,812
3095	3278	12360	50		SAGEWOOD AVE	E 23RD ST	E 24TH ST	4	Local	1	Asphalt	36	839	168	3,524	0	0	0	0	Zone 1	10	1,506,396	59	14	51	1	**11940**	11940 - SAGEWOOD AVE	3	1,438	5,974
3131	3340	12360	60		SAGEWOOD AVE	E 22ND ST	E 23RD ST	4	Local	1	Asphalt	36	315	63	1,323	0	0	0	0	Zone 1	10	1,506,396	59	14	51	1	**11940**	11940 - SAGEWOOD AVE	3	1,438	5,974
2192	2017	12360	70		SAGEWOOD AVE	E 21ST ST	E 22ND ST	4	Local	1	Asphalt	34	284	54	1,127	0	0	0	0	Zone 1	10	1,506,396	59	14	51	1	**11940**	11940 - SAGEWOOD AVE	3	1,438	5,974
3051	3226	12370	10		SAGEWOOD AVE	S BEVERLY ST	E 21ST ST	4	Local	1	Asphalt	35	805	157	3,287	0	0	0	0	Zone 1	10	1,506,396	59	14	51	1	**2420**	2420 - BRECK AVE + Others	5	2,245	9,004
4944	6653	12380	10		SAKER CT	LENNOX AVE	CUL-DE-SAC	4	Local	1	Asphalt	45	177	44	926	0	0	0	0	Zone 1	10	1,506,396	59	14	51	1	**7660**	7660 - LENNOX AVE + Others	7	2,283	8,266
1286	566	12390	10		SALLY LN	TRIGOOD DR	DEAD END	4	Local	1	Asphalt	32	147	26	549	0	0	0	0	Zone 1	10	1,506,396	59	14	51	1	**6740**	6740 - 8TH ST + Others	7	3,297	12,915
2150	1962	12390	20		SALLY LN	E 8TH ST	TRIGOOD DR	4	Local	1	Asphalt	36	522	104	2,192	0	0	0	0	Zone 1	10	1,506,396	59	14	51	1	**6740**	6740 - 8TH ST + Others	7	3,297	12,915

City of Casper, WY
Street Inventory and Condition Summarry - Sorted by Street Name

GISID	Agency ID	Street Number	Block Number	Street Prefix	On Street	From Street	To Street	FunCL Code	FunCL	Pavetype Code	Pavetype	Pavement Width (ft)	Pavement Length (ft)	Add Area (yd2)	Pavement Area (yd2)	Project Current PCI	Project Condition Rating	Project Strength Code	Project FunCl Code	Project Pavetype Code
4423	6235	9520	10		RECLUSE CT	JONAH DR	CUL-DE-SAC	4	Local	1	Asphalt	33	672	123	2,587	68	Good	2	4	1
4419	6231	9520	20		RECLUSE CT	WATERFORD	JONAH DR	4	Local	1	Asphalt	29	534	86	1,807	82	V Good	2	4	1
4415	6225	9520	30		RECLUSE CT	CUL-DE-SAC	WATERFORD	4	Local	1	Asphalt	36	376	75	1,568	82	V Good	2	4	1
4947	6654	9530	10		RED TAIL ST	LENNOX AVE	FAIRDALE AVE	4	Local	1	Asphalt	29	245	39	829	60	Good	2	4	1
4948	6655	9530	20		RED TAIL ST	FAIRDALE AVE	SHUMWAY AVE	4	Local	1	Asphalt	29	240	39	812	74	V Good	2	4	1
3102	3287	9540	10		RICHARD ST	E 22ND ST	E23RD ST	4	Local	1	Asphalt	36	337	67	1,415	44	Marginal	2	4	1
6318	700005	9540	20		RICHARD ST	E 22ND ST	E23RD ST	4	Local	1	Asphalt	34	138	26	547	44	Marginal	2	4	1
3151	3361	9540	30		RICHARD ST	E 21 ST	E 22ND ST	4	Local	1	Asphalt	31	544	94	1,967	44	Marginal	2	4	1
6245	250024	9550	10		RIDGE LN	W 59TH ST	W 60TH ST	4	Local	1	Asphalt	33	249	46	959	79	V Good	2	4	1
3547	4097	9580	10		RIDGECREST DR	VALCARO RD	W 39TH ST	3	Collector	1	Asphalt	35	1,375	267	5,615	66	Good	2	3	1
3317	3640	9580	20		RIDGECREST DR	SARATOGA RD	VALCARO RD	3	Collector	1	Asphalt	36	170	34	714	43	Marginal	2	3	1
3433	3831	9580	30		RIDGECREST DR	BELMONT DR	SARATOGA RD	3	Collector	1	Asphalt	34	167	32	662	43	Marginal	2	3	1
3427	3823	9580	40		RIDGECREST DR	BRENTWOOD DR	BELMONT DR	3	Collector	1	Asphalt	34	289	55	1,146	43	Marginal	2	3	1
2416	2326	9580	50		RIDGECREST DR	RIDGECREST CT	BRENTWOOD DR	3	Collector	1	Asphalt	35	169	33	690	43	Marginal	2	3	1
2405	2315	9580	60		RIDGECREST DR	KINGSBORO RD	RIDGECREST CT	3	Collector	1	Asphalt	34	655	124	2,598	43	Marginal	2	3	1
2940	3044	9580	70		RIDGECREST DR	MARIPOSA BLVD	KINGSBORO RD	3	Collector	1	Asphalt	35	361	70	1,474	43	Marginal	2	3	1
2990	3125	9580	80		RIDGECREST DR	W ODELL AVE	MARIPOSA BLVD	3	Collector	1	Asphalt	32	306	54	1,142	69	Good	2	3	1
3291	3601	9580	90		RIDGECREST DR	SUMMIT DR	W ODELL AVE	3	Collector	1	Asphalt	32	951	169	3,550	69	Good	2	3	1
3213	3459	9580	100		RIDGECREST DR	W 29TH ST	SUMMIT DR	3	Collector	1	Asphalt	32	738	131	2,755	69	Good	2	3	1
3193	3424	9580	110		RIDGECREST DR	BELMONT RD	W 29TH ST	3	Collector	1	Asphalt	32	668	119	2,494	69	Good	2	3	1
2406	2316	9590	10		RIDGECREST DR	RIDGECREST DR	CUL-DE-SAC	4	Local	1	Asphalt	44	156	38	792	34	Poor	2	4	1
4721	3323	9620	10		RIVERBEND RD	SUNFLOWER	INDIAN PAINTBRUSH	3	Collector	1	Asphalt	44	584	143	2,998	72	V Good	2	3	1
3154	3364	9620	20		RIVERBEND RD	JONQUIL	SUNFLOWER	3	Collector	1	Asphalt	45	717	179	3,764	72	V Good	2	3	1
3148	3358	9620	30		RIVERBEND RD	LILIC	JONQUIL	3	Collector	1	Asphalt	45	272	68	1,428	72	V Good	2	3	1
3143	3352	9620	40		RIVERBEND RD	BEGONIA	LILAC	3	Collector	1	Asphalt	46	1,060	271	5,689	72	V Good	2	3	1
3146	3355	9620	50		RIVERBEND RD	PARADISE DR	BEGONIA	3	Collector	1	Asphalt	29	783	126	2,649	72	V Good	2	3	1
2384	2288	11770	10	S	ROBERTSON RD	UPPER ASTER	ASTER	2	Minor Arterial	1	Asphalt	29	435	70	1,472	47	Marginal	2	2	1
3348	3678	11770	20	S	ROBERTSON RD	ASTER	TREVETT LN	2	Minor Arterial	2	Concrete	39	935	203	4,254	66	Good	2	2	2
3398	3767	11770	30	S	ROBERTSON RD	TREVETT LN	BUCKBOARD RD	2	Minor Arterial	1	Asphalt	33	1,277	234	4,916	47	Marginal	2	2	1
3325	3651	11770	40	S	ROBERTSON RD	BUCKBOARD RD	VILLAGE DR	2	Minor Arterial	1	Asphalt	22	744	91	1,910	47	Marginal	2	2	1
3379	3742	11770	50	S	ROBERTSON RD	VILLAGE DR	HERRINGTON DR	2	Minor Arterial	1	Asphalt	22	952	116	2,443	47	Marginal	2	2	1
6879	3146	11770	60	S	ROBERTSON RD	HERRINGTON DR	PRIVATE DR	2	Minor Arterial	1	Asphalt	34	603	114	2,392	47	Marginal	2	2	1
6937	3552	11770	70	S	ROBERTSON RD	PRIVATE DR	PRIVATE DR	2	Minor Arterial	1	Asphalt	39	256	55	1,165	87	Excellent	2	2	1
6919	3460	11770	80	S	ROBERTSON RD	PRIVATE DR	PRIVATE DR	2	Minor Arterial	1	Asphalt	37	253	52	1,092	87	Excellent	2	2	1
6918	3450	11770	90	S	ROBERTSON RD	PRIVATE DR	CITY BOUNDARY	2	Minor Arterial	1	Asphalt	37	172	35	742	87	Excellent	2	2	1
7480	6260	11780	10	S	ROBERTSON RD	PAINTED HORSE TRL	LITTLE MOON TRL	2	Minor Arterial	1	Asphalt	39	277	60	1,260	87	Excellent	2	2	1
7481	6261	11780	20	S	ROBERTSON RD	LITTLE MOON TRL	CHIEF WASHAKIE RD	2	Minor Arterial	1	Asphalt	39	280	61	1,274	87	Excellent	2	2	1
7483	6262	11780	30	S	ROBERTSON RD	CHIEF WASHAKIE RD	SQUASH BLOSSOM RD	2	Minor Arterial	1	Asphalt	39	276	60	1,256	87	Excellent	2	2	1
7482	5300	11780	40	S	ROBERTSON RD	SQUASH BLOSSOM RD	RIVERS GATE	2	Minor Arterial	1	Asphalt	50	1,921	534	11,206	87	Excellent	2	2	1
8366	3957	11780	50	S	ROBERTSON RD	RIVERS GATE	RIVER HEIGHTS DR	2	Minor Arterial	1	Asphalt	42	1,508	352	7,389	87	Excellent	2	2	1
1194	385	9640	10		ROBIN ST	E A ST	DEAD END	4	Local	1	Asphalt	31	725	125	2,622	67	Good	2	4	1
4980	6336	9660	10		ROGUE RIVER RD	TRAPPERS TRL	CARBIDE TRL	4	Local	1	Asphalt	32	581	103	2,169	85	Excellent	2	4	1
4979	6555	9660	20		ROGUE RIVER RD	CARBIDE TRL	QUIVERA RIVER RD	4	Local	1	Asphalt	32	326	58	1,217	85	Excellent	2	4	1
4470	6335	9660	30		ROGUE RIVER RD	QUIVERA RIVER RD	INDIAN SCOUT DR	4	Local	1	Asphalt	32	440	78	1,643	85	Excellent	2	4	1
4463	6299	9660	40		ROGUE RIVER RD	INDIAN SCOUT RD	WHISPERING SPRINGS RD	4	Local	1	Asphalt	32	263	47	982	85	Excellent	2	4	1
4435	6247	9670	10		ROSADO DR	MORADO DR	MORADO DR	4	Local	1	Asphalt	28	903	140	2,950	62	Good	2	4	1
3435	3833	9680	10		ROSE	DAFFODIL	VALLEY DR	4	Local	1	Asphalt	32	269	48	1,004	34	Poor	2	4	1
4311	5940	9690	10		RUSTIC CIR	RUSTIC DR	DEAD END	4	Local	1	Asphalt	15	155	13	271	87	Excellent	2	4	1
8851	150358	9690	20		RUSTIC CIR	RUSTIC DR	RUSTIC DR	4	Local	1	Asphalt	18	73	7	153	87	Excellent	2	4	1
6914	3411	9690	25		RUSTIC CIR	RUSTIC CIR	RUSTIC CIR	4	Local	1	Asphalt	27	105	16	331	87	Excellent	2	4	1
6185	150357	9690	30		RUSTIC CIR	RUSTIC CIR	RUSTIC DR	4	Local	1	Asphalt	25	157	22	458	87	Excellent	2	4	1
2959	3069	9700	10		RUSTIC CT	RUSTIC DR	RUSTIC PL	4	Local	1	Asphalt	23	767	98	2,058	87	Excellent	2	4	1
2573	2549	9710	10		RUSTIC DR	RUSTIC DR	KINGSBURY DR	4	Local	1	Asphalt	35	311	60	1,270	87	Excellent	2	4	1
2576	2552	9710	20		RUSTIC DR	RUSTIC CT	RUSTIC DR	4	Local	1	Asphalt	22	436	53	1,119	87	Excellent	2	4	1
5802	6136	9710	30		RUSTIC DR	RUSTIC CT	RUSTIC PL	4	Local	1	Asphalt	27	977	147	3,078	87	Excellent	2	4	1
5801	6135	9710	40		RUSTIC DR	RUSTIC CT	RUSTIC CIR	4	Local	1	Asphalt	23	550	70	1,476	87	Excellent	2	4	1
2957	3067	9710	50		RUSTIC DR	RUSTIC PL	RUSTIC DR	4	Local	1	Asphalt	25	767	107	2,237	87	Excellent	2	4	1
2958	3068	9720	10		RUSTIC PL	DEAD END	RUSTIC DR	4	Local	1	Asphalt	26	149	22	452	87	Excellent	2	4	1
2210	2046	9720	20		RUSTIC PL	RUSTIC DR	RUSTIC PL	4	Local	1	Asphalt	23	140	18	376	87	Excellent	2	4	1
8850	150356	9720	30		RUSTIC PL	RUSTIC PL	RUSTIC PL	4	Local	1	Asphalt	15	149	12	261	87	Excellent	2	4	1
6867	2983	9720	40		RUSTIC PL	RUSTIC PL	RUSTIC PL	4	Local	1	Asphalt	15	182	15	319	87	Excellent	2	4	1
3026	3190	12340	10		SAGE AVE	CY AVE	BOYD AVE	4	Local	1	Asphalt	32	208	37	777	57	Fair	3	4	1
1335	630	12340	20		SAGE AVE	BOYD AVE	HYVIEW DR	4	Local	1	Asphalt	32	258	46	963	57	Fair	3	4	1
3052	3227	12340	30		SAGE AVE	HYVIEW DR	W COFFMAN AVE	4	Local	1	Asphalt	33	267	49	1,028	52	Fair	2	4	1
2189	2014	12340	40		SAGE AVE	W COFFMAN AVE	ESSEX AVE	4	Local	1	Asphalt	30	268	45	938	44	Marginal	2	4	1
3155	3365	12350	10		SAGEBRUSH	PETUNIA	LILAC	4	Local	1	Asphalt	32	344	61	1,284	48	Marginal	2	4	1
3105	3294	12350	20		SAGEBRUSH	JONQUIL	PETUNIA	4	Local	1	Asphalt	31	272	47	984	40	Marginal	2	4	1
3104	3293	12350	30		SAGEBRUSH	BEGONIA	LILAC	4	Local	1	Asphalt	30	450	75	1,575	40	Marginal	2	4	1
4739	6203	12360	10		SAGEWOOD AVE	E 26T ST	FALCON CREST BLVD	4	Local	1	Asphalt	30	257	43	900	71	V Good	2	4	1
4399	6202	12360	20		SAGEWOOD AVE	E 26T ST	E 27TH ST	4	Local	1	Asphalt	30	231	39	809	71	V Good	2	4	1
4398	6198	12360	30		SAGEWOOD AVE	E 25TH ST	E 26TH ST	4	Local	1	Asphalt	29	261	42	883	71	V Good	2	4	1
4344	6012	12360	40		SAGEWOOD AVE	E 24TH ST	E 25TH ST	4	Local	1	Asphalt	35	659	128	2,691	52	Fair	2	4	1
3095	3278	12360	50		SAGEWOOD AVE	E 23RD ST	E 24TH ST	4	Local	1	Asphalt	36	839	168	3,524	35	Poor	2	4	1
3131	3340	12360	60		SAGEWOOD AVE	E 22ND ST	E 23RD ST	4	Local	1	Asphalt	36	315	63	1,323	35	Poor	2	4	1
2192	2017	12360	70		SAGEWOOD AVE	E 21ST ST	E 22ND ST	4	Local	1	Asphalt	34	284	54	1,127	35	Poor	2	4	1
3051	3226	12370	10		SAGEWOOD AVE	S BEVERLY ST	E 21ST ST	4	Local	1	Asphalt	35	805	157	3,287	47	Marginal	2	4	1
4944	6653	12380	10		SAKER CT	LENNOX AVE	CUL-DE-SAC	4	Local	1	Asphalt	45	177	44	926	60	Good	2	4	1
1286	566	12390	10		SALLY LN	TRIGOOD DR	DEAD END	4	Local	1	Asphalt	32	147	26	549	46	Marginal	2	4	1
2150	1962	12390	20		SALLY LN	E 8TH ST	TRIGOOD DR	4	Local	1	Asphalt	36	522	104	2,192	46	Marginal	2	4	1

City of Casper, WY
Street Inventory and Condition Summarry - Sorted by Street Name

IMS Easy Street Analysis

GISID	Agency ID	Street Number	Block Number	Street Prefix	On Street	From Street	To Street	FunCL Code	FunCL	Pavetype Code	Pavetype	Pavement Width (ft)	Pavement Length (ft)	Add Area (yd2)	Pavement Area (yd2)	Surface Distress Index (SDI)	Roughness Index (RI)	Structural Index (SI)	Pavement Cndtn Index (PCI)	Strength Rating	Condition Rating	Load Assoc Distress Deducts (LADD)	Non-Load Distress Deducts (NLAD)	PCI Override (OPCI)	OPCI Date	Current Segment PCI (CPCI)	Segment IRI (mm/m)	Deflection Results	Rutting (ACP Only)	L&T Cracking / Linear Crk	Alligator Cracking Divided Slab / Blow Up	Map Crk / Crnr Brk / D Crk	Edge Cracking Joint Spall / Joint Sealant	Distortions / Faulting	Bleeding / Polished Agg	Raveling / Scaling / CAL	Patches / Potholes
7598	5941	12400	10		SALT CREEK PKY	SALT CREEK HWY	LEGACY	4	Local	1	Asphalt	32	1,528	272	5,705	77	69	80	**74**	Strng	V Good	0	23			**74**	3.2	0	10.0	7.8	10.0	10.0	10.0	10.0	10.0	9.1	10.0
8898	6538	12400	20		SALT CREEK PKY	DUNLAP WAY	LEGACY	4	Local	1	Asphalt	32	691	123	2,580	91	85	60	**89**	Mod	Excellent	0	9			**89**	2.1	0	10.0	9.1	10.0	10.0	10.0	10.0	10.0	9.6	10.0
7599	250020	12400	30		SALT CREEK PKY	DUNLAP WAY	DUNLAP WAY	4	Local	1	Asphalt	36	852	170	3,578	80	90	60	**83**	Mod	V Good	4	15			**83**	1.8	0	10.0	8.3	10.0	10.0	10.0	9.4	10.0	9.7	10.0
8899	250021	12400	40		SALT CREEK PKY	ENGLISH AVE	DUNLAP WAY	4	Local	1	Asphalt	32	368	65	1,374	82	95	60	**86**	Mod	Excellent	4	14			**86**	1.5	0	10.0	8.4	9.6	10.0	10.0	10.0	10.0	9.7	10.0
7600	6539	12400	50		SALT CREEK PKY	ENGLISH AVE	FOSTER RD	4	Local	1	Asphalt	35	1,176	229	4,802	80	87	60	**82**	Mod	V Good	6	14			**82**	1.9	0	10.0	8.8	9.5	10.0	10.0	9.9	10.0	9.2	10.0
3432	3830	12410	10		SARATOGA RD	BRENTWOOD DR	RIDGECREST DR	4	Local	1	Asphalt	36	943	189	3,961	35	63	60	**44**	Mod	Marginal	45	20			**44**	3.8	0	9.5	8.0	6.0	10.0	10.0	9.9	10.0	9.3	10.0
3337	3664	12420	10		SARATOGA RD	KINGSBORO RD	BRENTWOOD DR	4	Local	1	Asphalt	31	270	47	977	71	63	60	**68**	Mod	Good	11	18			**68**	3.9	0	10.0	8.0	8.9	10.0	10.0	10.0	10.0	9.6	10.0
2987	3122	12430	10		SARATOGA RD	W ODELL AVE	MARIPOSA BLVD	4	Local	1	Asphalt	33	305	56	1,174	28	44	60	**33**	Mod	Poor	51	21			**33**	6.5	0	10.0	8.1	4.9	10.0	10.0	10.0	10.0	8.9	10.0
3284	3594	12440	10		SARATOGA RD	SUMMIT DR	W ODELL AVE	4	Local	1	Asphalt	32	602	107	2,247	46	36	60	**43**	Mod	Marginal	39	16			**42**	8.4	0	10.0	8.2	7.2	10.0	10.0	9.3	10.0	9.8	9.2
3215	3471	12440	20		SARATOGA RD	W 29TH ST	SUMMIT DR	4	Local	1	Asphalt	33	579	106	2,229	33	41	60	**36**	Mod	Poor	47	20			**35**	7.2	0	8.5	8.0	6.9	10.0	10.0	9.7	10.0	9.3	10.0
3207	3452	12440	30		SARATOGA RD	W 27TH ST	W 29TH ST	4	Local	1	Asphalt	33	538	99	2,071	36	36	60	**36**	Mod	Poor	43	20			**35**	8.2	0	10.0	7.7	6.0	10.0	10.0	10.0	10.0	9.7	9.6
3197	3429	12440	40		SARATOGA RD	W 25TH ST	W 27TH ST	4	Local	1	Asphalt	32	407	72	1,519	39	33	60	**37**	Mod	Poor	44	17			**36**	9.0	0	10.0	8.3	6.3	10.0	10.0	9.6	10.0	9.3	9.5
1705	1260	12450	10		SCOTTHILL RD	E 2ND ST	PARKING LOT	4	Local	1	Asphalt	36	395	79	1,659	97	79	60	**91**	Mod	Excellent	1	2			**91**	2.4	0	10.0	10.0	10.0	10.0	10.0	9.8	10.0	9.6	10.0
1951	1649	12460	10		SEMINOE ST	WASHAKIE ST	SWANTON AVE	4	Local	1	Asphalt	32	710	126	2,651	45	43	60	**44**	Mod	Marginal	32	23			**44**	6.8	0	9.3	8.1	7.9	10.0	10.0	10.0	10.0	8.5	9.4
2034	1778	12480	10		SHANNON DR	SWANTON AVE	E 8TH ST	4	Local	1	Asphalt	36	402	80	1,688	58	46	80	**54**	Strng	Fair	20	22			**54**	6.3	0	10.0	7.8	8.0	10.0	10.0	10.0	10.0	9.2	10.0
1247	493	12480	20		SHANNON DR	CYNTHIA DR	SWANTON AVE	4	Local	1	Asphalt	36	316	63	1,327	72	57	60	**67**	Mod	Good	14	14			**66**	4.6	0	10.0	9.1	9.5	10.0	10.0	10.0	10.0	8.8	8.9
1101	211	12480	30		SHANNON DR	CRYSTIE LN	CYNTHIA DR	4	Local	1	Asphalt	36	304	61	1,277	71	58	60	**67**	Mod	Good	11	19			**66**	4.4	0	10.0	8.5	9.5	10.0	10.0	10.0	10.0	8.8	9.3
1862	1507	12480	40		SHANNON DR	WASHAKIE ST	CRYSTIE LN	4	Local	1	Asphalt	35	287	56	1,172	24	46	60	**31**	Mod	Poor	60	16			**31**	6.3	0	10.0	8.8	4.7	10.0	10.0	10.0	10.0	8.9	9.1
1858	1503	12480	50		SHANNON DR	GANNETT ST	WASHAKIE ST	4	Local	1	Asphalt	32	271	48	1,012	24	35	60	**28**	Mod	Poor	60	16			**27**	8.5	0	10.0	8.8	4.9	10.0	10.0	10.0	10.0	8.9	8.9
5082	4480	12490	10		SHASTA DR	W 45TH ST	W 46TH ST	4	Local	1	Asphalt	32	213	38	795	63	49	60	**58**	Mod	Fair	29	8			**58**	5.7	0	10.0	9.3	7.7	10.0	10.0	10.0	10.0	9.5	9.3
5065	4479	12490	20		SHASTA DR	CAMEL BACK DR	W 45TH ST	4	Local	1	Asphalt	31	797	137	2,882	77	52	60	**69**	Mod	Good	8	13			**68**	5.3	0	9.6	8.6	10.0	10.0	10.0	9.8	10.0	9.6	9.6
3201	3439	12500	10		SHATTUCK AVE	E 24TH ST	E 25TH ST	4	Local	1	Asphalt	34	641	121	2,543	74	58	60	**69**	Mod	Good	15	11			**68**	4.4	0	10.0	9.4	9.3	10.0	10.0	10.0	10.0	8.9	9.0
3099	3282	12500	20		SHATTUCK AVE	E 23RD ST	E 24TH ST	4	Local	1	Asphalt	37	842	173	3,635	30	49	80	**36**	Strng	Poor	37	32			**36**	5.7	0	9.8	6.6	7.9	10.0	10.0	9.9	10.0	9.1	8.3
3134	3343	12500	30		SHATTUCK AVE	E 22ND ST	E 23RD ST	4	Local	1	Asphalt	36	268	54	1,126	39	60	80	**46**	Strng	Marginal	28	33			**46**	4.2	0	10.0	6.6	7.6	10.0	10.0	10.0	10.0	9.0	9.5
2194	2019	12500	40		SHATTUCK AVE	E 21ST ST	E 22ND ST	4	Local	1	Asphalt	35	256	50	1,045	50	60	80	**53**	Strng	Fair	19	32			**53**	4.1	0	10.0	6.8	8.3	10.0	10.0	9.7	10.0	8.9	10.0
3032	3202	12510	10		SHATTUCK AVE	AMHERST AVE	EASTBROOK AVE	4	Local	1	Asphalt	35	1,029	200	4,202	33	38	60	**35**	Mod	Poor	50	17			**34**	7.8	0	9.1	8.0	7.3	10.0	10.0	9.1	10.0	9.8	9.0
2556	2525	12520	10		SHERIDAN DR	W 15TH ST	DE SMET DR	4	Local	1	Asphalt	34	392	74	1,555	70	45	80	**62**	Strng	Good	10	20			**61**	6.4	0	10.0	8.0	9.0	10.0	10.0	10.0	9.2	10.0	10.0
2600	2578	12520	20		SHERIDAN DR	COULTER DR	W 15TH ST	4	Local	1	Asphalt	32	620	110	2,315	78	41	80	**66**	Strng	Good	0	21			**65**	7.3	0	10.0	7.6	10.0	10.0	10.0	10.0	9.5	10.0	10.0
1714	1269	12530	10		SHERWOOD CIR	LINDA VISTA DR	MANOR DR	4	Local	1	Asphalt	35	1,084	211	4,426	59	52	60	**57**	Mod	Fair	19	21			**56**	5.3	0	10.0	7.8	8.7	10.0	10.0	10.0	10.0	9.3	9.2
4932	6636	12540	10		SHUMWAY AVE	FALCON CREST BLVD	E 26TH ST	4	Local	1	Asphalt	29	457	74	1,546	91	42	60	**75**	Mod	V Good	3	6			**74**	6.9	0	10.0	10.0	10.0	10.0	10.0	9.9	10.0	9.0	9.7
4938	6647	12540	20		SHUMWAY AVE	E 26TH ST	RED TAIL ST	4	Local	1	Asphalt	30	707	118	2,475	79	43	60	**67**	Mod	Good	14	7			**66**	6.8	0	10.0	9.7	9.8	10.0	10.0	9.1	10.0	9.1	9.3
3156	3367	12550	10		SHUMWAY AVE	E 21ST ST	ALTA VISTA DR	4	Local	1	Asphalt	34	1,015	192	4,026	42	52	60	**45**	Mod	Marginal	37	20			**45**	5.3	0	8.4	7.7	8.1	10.0	10.0	10.0	10.0	9.7	9.7
8359	2888	12560	10		SHUMWAY AVE	AMHERST AVE	EASTBROOK AVE	4	Local	1	Asphalt	35	1,029	200	4,202	28	44	60	**33**	Mod	Poor	58	14			**33**	6.5	0	10.0	8.5	6.6	10.0	10.0	9.1	10.0	9.7	7.8
8976	250085	12560	20		SHUMWAY AVE	AMHERST AVE	CUL-DE-SAC	4	Local	1	Asphalt	32	296	53	1,105	98	47	60	**81**	Mod	V Good	0	2			**81**	6.0	0	10.0	10.0	10.0	10.0	10.0	10.0	10.0	9.6	10.0
1678	1218	8450	10	N	SINCLAIR PL	E 1ST ST	HAMILTON WAY	4	Local	1	Asphalt	33	279	51	1,074	70	58	60	**66**	Mod	Good	16	14			**65**	4.4	0	10.0	8.5	8.4	10.0	10.0	10.0	10.0	9.6	10.0
1625	1148	8450	20	N	SINCLAIR PL	HAMILTON WAY	SUN DR	4	Local	1	Asphalt	32	650	116	2,427	44	45	60	**44**	Mod	Marginal	40	17			**44**	6.4	0	10.0	8.1	6.7	10.0	10.0	9.0	10.0	9.7	10.0
1087	183	11800	10	S	SINCLAIR PL	E 2ND ST	SWANTON AVE	4	Local	1	Asphalt	37	782	161	3,376	64	56	80	**61**	Strng	Good	10	25			**61**	4.7	0	10.0	7.9	9.0	10.0	10.0	10.0	9.2	9.1	10.0
1448	834	11810	10	S	SINCLAIR PL	E 1ST ST	E 2ND ST	4	Local	1	Asphalt	32	279	50	1,042	71	52	80	**65**	Strng	Good	6	23			**64**	5.2	0	10.0	7.6	9.4	10.0	10.0	10.0	10.0	9.3	10.0
1192	380	12570	10		SISKIN ST	E A ST	DEAD END	4	Local	1	Asphalt	32	765	136	2,856	68	63	60	**66**	Mod	Good	13	20			**66**	3.9	0	10.0	8.1	8.7	10.0	10.0	10.0	10.0	9.2	10.0
2955	3065	12580	10		SKYLARK DR	CUSTER AVE	FETTERMAN AVE	4	Local	1	Asphalt	30	327	55	1,145	35	36	80	**35**	Strng	Poor	35	30			**35**	8.3	0	10.0	6.8	8.2	10.0	10.0	10.0	10.0	9.2	7.9
2390	2295	12580	20		SKYLARK DR	CODY AVE	CUSTER AVE	4	Local	1	Asphalt	32	287	51	1,071	26	43	80	**32**	Strng	Poor	38	37			**31**	6.8	0	10.0	7.6	7.7	10.0	10.0	8.5	8.2	8.3	9.4
1146	298	12590	10		SKYRIDGE	HYVIEW DR	W COFFMAN AVE	4	Local	1	Asphalt	30	265	44	928	61	45	60	**56**	Mod	Fair	29	9			**55**	6.5	0	8.9	9.2	8.1	10.0	10.0	10.0	10.0	9.5	10.0
3089	3270	12590	20		SKYRIDGE	W COFFMAN AVE	ESSEX AVE	4	Local	1	Asphalt	32	270	48	1,008	93	62	60	**83**	Mod	V Good	3	4			**82**	3.9	0	10.0	9.7	9.7	10.0	10.0	10.0	10.0	9.8	10.0
5070	6114	12590	30		SKYRIDGE	ESSEX AVE	DEAD END	4	Local	1	Asphalt	32	161	29	601	50	45	60	**48**	Mod	Marginal	31	19			**48**	6.5	0	8.6	8.2	8.9	10.0	10.0	10.0	10.0	9.1	9.2
1674	1213	8460	10	N	SOCONY PL	E 1ST ST	HAMILTON WAY	4	Local	1	Asphalt	32	274	49	1,023	81	44	80	**69**	Strng	Good	0	19			**69**	6.6	0	10.0	8.1	10.0	10.0	10.0	10.0	10.0	9.4	10.0
5694	1469	11820	10	S	SOCONY PL	TEXAS PL	SWANTON AVE	4	Local	1	Asphalt	38	416	88	1,844	58	45	60	**54**	Mod	Fair	23	19			**53**	6.3	0	9.1	8.3	8.6	10.0	10.0	9.9	10.0	9.0	10.0
1811	1427	11820	20	S	SOCONY PL	E 2ND ST	TEXAS PL	4	Local	1	Asphalt	37	600	123	2,590	44	33	60	**40**	Mod	Marginal	36	20			**40**	9.1	0	8.8	8.2	7.8	10.0	10.0	10.0	10.0	9.0	9.7
1447	832	11830	10	S	SOCONY PL	E 1ST ST	E 2ND ST	4	Local	1	Asphalt	32	279	50	1,042	76	47	60	**66**	Mod	Good	9	15			**66**	6.0	0	10.0	8.4	9.4	10.0	10.0	10.0	10.0	9.6	9.6
1139	288	12600	10		SOMERSET CIR	BRETTON DR	AVON	4	Local	1	Asphalt	34	221	42	877	65	61	60	**64**	Mod	Good	18	17			**63**	4.1	0	10.0	7.9	8.2	10.0	10.0	10.0	10.0	10.0	10.0
2431	2375	12600	20		SOMERSET CIR	AVON	CARRIAGE DR	4	Local	1	Asphalt	33	295	54	1,136	76	56	60	**69**	Mod	Good	10	14			**69**	4.6	0	10.0	8.3	9.0	10.0	10.0	10.0	10.0	10.0	10.0
2300	2176	12600	30		SOMERSET CIR	CARRIAGE LN	CARRIAGE DR	4	Local	1	Asphalt	35	909	177	3,712	55	42	60	**51**	Mod	Fair	30	15			**50**	6.9	0	8.6	8.3	8.6	10.0	10.0	9.9	10.0	9.7	9.7
4811	6342	12610	10		SOUTH SPRINGS RD	INDIAN SCOUT DR	WHISPERING SPRINGS RD	4	Local	1	Asphalt	29	548	88	1,854	96	59	60	**84**	Mod	V Good	0	4			**83**	4.2	0	10.0	9.8	10.0	10.0	10.0	10.0	10.0	9.6	10.0
4459	6283	12610	20		SOUTH SPRINGS RD	WHISPERING SPRINGS RD	MIDDLE SPRINGS RD	4	Local	1	Asphalt	28	321	50	1,049	79	80	60	**79**	Mod	V Good	5	16			**79**	2.3	0	10.0	8.2	9.5	10.0	10.0	10.0	10.0	9.7	10.0
4812	6284	12610	30		SOUTH SPRINGS RD	MIDDLE SPRINGS RD	LOST SPRINGS RD	4	Local	1	Asphalt	29	251	40	849	90	78	60	**86**	Mod	Excellent	2	8			**86**	2.5	0	10.0	9.2	9.8	10.0	10.0	10.0	10.0	9.7	10.0
4813	6285	12610	40		SOUTH SPRINGS RD	LOST SPRINGS RD	COLD SPRINGS RD	4	Local	1	Asphalt	28	245	38	800	86	65	60	**79**	Mod	V Good	0	14			**79**	3.6	0	10.0	8.5	10.0	10.0	10.0	10.0	10.0	9.6	10.0
4587	5999	11840	10	S	SPRUCE ST	W 62ND ST	DEAD END	4	Local	1	Asphalt	23	492	63	1,320	37	45	60	**40**	Mod	Poor	45	18			**39**	6.5	0	10.0	8.4	8.1	10.0	10.0	9.6	10.0	9.1	7.1
3713	4365	11840	20	S	SPRUCE ST	W 60TH ST	W 62ND ST	4	Local	1	Asphalt	35	629	122	2,568	59	56	60	**58**	Mod	Fair	24	17			**57**	4.7	0	10.0	8.5	8.4	10.0	10.0	9.9	10.0	9.1	9.1
2575	2551	11850	10	S	SPRUCE ST	W 18TH ST	W 19TH ST	4	Local	1	Asphalt	23	73	9	196	68	27	80	**54**	Strng	Fair	8	24			**54**	10.8	0	10.0	7.9	9.2	10.0	10.0	10.0	10.0	8.7	10.0
2195	2023	11850	20	S	SPRUCE ST	W 17TH ST	W 18TH ST	4	Local	1	Asphalt	25	514	71	1,499	49	36	60	**45**	Mod	Marginal	34	18			**44**	8.3	0	10.0	8.4	7.7	10.0	10.0	9.7	10.0	9.1	8.9
8355	2184	11850	30	S	SPRUCE ST	W 15TH ST	W 17TH ST	4	Local	1	Asphalt	24	737	98	2,064	55	50	60	**53**	Mod	Fair	24	21			**53**	5.5	0	10.0	7.6	7.7	10.0	10.0	9.9	10.0	9.7	10.0
1718	1274	11860	10	S	SPRUCE ST	W 13TH ST	W 14TH ST	4	Local	1	Asphalt	34	369	70	1,464	67	36	80	**57**	Strng	Fair	18	15			**56**	8.3	0	10.0	8.4	8.7	10.0	10.0	9.9	10.0	9.6	9.5
2439	2383	11870	10	S	SPRUCE ST	CY AVE	S SPRUCE ST	4	Local	1	Asphalt	33	306	56	1,178	52	46	60	**50**	Mod	Fair	26	22			**49**	6.2	0	10.0	7.5	7.4	10.0	10.0	10.0	10.0	9.6	10.0
5030	4136	11880	10	S	SPRUCE ST	S SPRUCE ST	CY AVE	2	Minor Arterial	1	Asphalt	33	145	27	558	100	86	60	**95**	Mod	Excellent	0	0			**95**	2.0	0	10.0	10.0	10.0	10.0	10.0	10.0	10.0	10.0	10.0
6102	150011	11890	10	S	SPRUCE ST	CY AVE	S SPRUCE ST	4	Local	1	Asphalt	33	101	19	389	94	33	80	**74**	Strng	V Good	0	6			**74**	18.9	0	10.0	9.4	10.0	10.0	10.0	10.0	10.0	9.8	10.0
7839	6108	11900	10	S	SPRUCE ST	W 11TH ST	CY AVE	4	Local	1	Asphalt	32	362	64	1,351	94	56	60	**81**	Mod	V Good	0	7			**81**	4.7	0	10.0	9.5	10.0	10.0	10.0	10.0	10.0	9.5	10.0
6782	2112	11900	20	S	SPRUCE ST	W 10TH ST	W 11TH ST	4	Local	1	Asphalt	33	370	68	1,425	93	66	60	**84**	Mod	V Good	0	8			**84**	3.5	0	10.0	9.4	10.0	10.0	10.0	10.0	10.0	9.5	10.0
6753	1975	11900	30	S	SPRUCE ST	W 9TH ST	W 10TH ST	4	Local	1	Asphalt	32	440	78	1,643	95	59	60	**83**	Mod	V Good	0	6			**83**	4.3	0	10.0	9.7	10.0	10.0	10.0	10.0	10.0	9.4	10.0
6501	504	11900	40	S	SPRUCE ST	W COLLINS DR	W 9TH ST	4	Local	1	Asphalt	43	509	122	2,553	83	61	60	**76**	Mod	V Good	13	5			**75**	4.0	0	10.0	9.8	8.8	10.0	10.0	10.0	10.0	9.4	9.9
1112	229	11910	10	S	SPRUCE ST	W YELLOWSTONE HWY	W MIDWEST AVE	4	Local	1	Asphalt	44	604	148	3,101	35	39	60	**36**	Mod	Poor	44	22			**36**	7.7	0	10.0	8.3	8.6	10.0	10.0	10.0	10.0	8.5	6.3
1377	703	11920	10	S	SPRUCE ST	INDUSTRIAL AVE	W YELLOWSTONE HWY	4	Local	1	Asphalt	34	227	43	900	89	48	60	**75**	Mod	V Good	0	11			**75**	5.9	0	10.0	8.9	10.0	10.0	10.0	10.0	10.0	9.6	10.0
1829	1447	11920	20	S	SPRUCE ST	DEAD END	INDUSTRIAL AVE	4	Local	1	Asphalt	40	181	40	845	79	48	60	**69**	Mod	Good	18	3			**68**	5.9	0	8.1	10.0	10.0	10.0	10.0	10.0	10.0	9.4	10.0
4439	6253	12620	10		SQUASH BLOSSOM RD	PAINTED HORSE TRL	PAINTED HORSE TRL	4	Local	1	Asphalt	32	332	59	1,239	87	41	80	**72**	Strng	V Good	2	11			**72**	7.1	0	10.0	9.3	9.8	10.0	10.0	10.0	10.0	9.1	10.0
4438	6252	12620	20		SQUASH BLOSSOM RD	ROBERTSON RD	PAINTED HORSE TRL	4	Local	1	Asphalt	34	235	44	932	90	67	60	**82**	Mod	V Good	6	4			**82**	3.4	0	10.0	9.9	10.0	10.0	10.0	10.0	10.0	9.4	9.3
7446	5823	12630	20		SQUAW CREEK RD	SWINGLE ACRES RD	SQUAW CREEK RD	4	Local	1	Asphalt	23	4,763	609	12,781	35	47	60	**39**	Mod	Poor	48	17			**38**	6.0	0	9.3	8.8	6.4	10.0	8.8	10.0	10.0	8.6	10.0
8740	5691	12660	10		SQUAW CREEK RD	CY AVE	SWINGLE ACRES RD	4	Local	1	Asphalt	23	1,237	158	3,319	42	50	60	**45**	Mod	Marginal	41	17			**44**	5.6	0	9.8	8.9	6.6	10.0	8.8	10.0	10.0	8.5	10.0
7617	3829	12670	20		SQUAW CREEK RD	CY AVE	CITY BOUNDARY	4	Local	1	Asphalt	30	108	18	378	97	40	60	**78**	Mod	V Good	0	3			**78**	7.3	0	10.0	9.9	10.0	10.0	10.0	10.0	10.0	9.6	10.0
1267	530	12680	10		ST JOHN ST	E F ST	E H ST	4	Local	1	Asphalt	32	688	122	2,569	84	64	60	**77**	Mod	V Good	9	7			**77**	3.7	0	9.4	9.3	10.0	10.0	10.0	9.6	10.0	9.7	10.0
1461	855	12680	20		ST JOHN ST	E H ST	E K ST	4	Local	1	Asphalt	34	667	126	2,646	84	70	60	**79**	Mod	V Good	2	14			**79**	3.2	0	10.0	8.7	10.0	10.0	10.0	10.0	10.0	9.4	9.7
1486	915	12690	10		ST MARY ST	E F ST	E H ST	4	Local	1	Asphalt	33	700	128	2,695	59	57	60	**58**	Mod	Fair	29	12			**58**	4.5	0	9.3	8.7	8.0	10.0	10.0	9.8	10.0	9.7	9.9

City of Casper, WY
Street Inventory and Condition Summarry - Sorted by Street Name

																	Peripheral Concrete				Zone Summary								Project Summary				
GISID	Agency ID	Street Number	Block Number	Street Prefix	On Street	From Street	To Street	FunCL Code	FunCL	Pavetype Code	Pavetype	Pavement Width (ft)	Pavement Length (ft)	Add Area (yd2)	Pavement Area (yd2)	Sidewalk Length (ft)	Sidewalk Area (yd2)	Curb & Gutter Length (ft)	Estimated Ramp Count	Zone Name	Zone Code	Zone Length (ft)	Zone Current PCI	Zone Backlog (%)	Zone Network Index	Zone Rank	Project ID	Project Description	Project Block Count	Project Length (ft)	Project Area (yd2)
7598	5941	12400	10		SALT CREEK PKY	SALT CREEK HWY	LEGACY	4	Local	1	Asphalt	32	1,528	272	5,705	0	0	0	0	Zone 1	10	1,506,396	59	14	51	1	**4320**	4320 - SALT CREEK PKY + Others	7	6,758	23,744
8898	6538	12400	20		SALT CREEK PKY	DUNLAP WAY	LEGACY	4	Local	1	Asphalt	32	691	123	2,580	0	0	0	0	Zone 1	10	1,506,396	59	14	51	1	**4320**	4320 - SALT CREEK PKY + Others	7	6,758	23,744
7599	250020	12400	30		SALT CREEK PKY	DUNLAP WAY	DUNLAP WAY	4	Local	1	Asphalt	36	852	170	3,578	0	0	0	0	Zone 1	10	1,506,396	59	14	51	1	**4320**	4320 - SALT CREEK PKY + Others	7	6,758	23,744
8899	250021	12400	40		SALT CREEK PKY	ENGLISH AVE	DUNLAP WAY	4	Local	1	Asphalt	32	368	65	1,374	0	0	0	0	Zone 1	10	1,506,396	59	14	51	1	**4320**	4320 - SALT CREEK PKY + Others	7	6,758	23,744
7600	6539	12400	50		SALT CREEK PKY	ENGLISH AVE	FOSTER RD	4	Local	1	Asphalt	35	1,176	229	4,802	0	0	0	0	Zone 1	10	1,506,396	59	14	51	1	**7580**	7580 - ENGLISH AVE + Others	5	5,001	17,806
3432	3830	12410	10		SARATOGA RD	BRENTWOOD DR	RIDGECREST DR	4	Local	1	Asphalt	36	943	189	3,961	0	0	0	0	Zone 1	10	1,506,396	59	14	51	1	**2440**	2440 - SARATOGA RD + Others	3	1,461	5,917
3337	3664	12420	10		SARATOGA RD	KINGSBORO RD	BRENTWOOD DR	4	Local	1	Asphalt	31	270	47	977	0	0	0	0	Zone 1	10	1,506,396	59	14	51	1	**9100**	9100 - KNOLLWOOD DR + Others	5	1,413	5,284
2987	3122	12430	10		SARATOGA RD	W ODELL AVE	MARIPOSA BLVD	4	Local	1	Asphalt	33	305	56	1,174	0	0	0	0	Zone 1	10	1,506,396	59	14	51	1	**9120**	9120 - MARIPOSA BLVD + Others	5	1,705	7,353
3284	3594	12440	10		SARATOGA RD	SUMMIT DR	W ODELL AVE	4	Local	1	Asphalt	32	602	107	2,247	0	0	0	0	Zone 1	10	1,506,396	59	14	51	1	**9040**	9040 - ODELL AVE + Others	6	2,140	8,128
3215	3471	12440	20		SARATOGA RD	W 29TH ST	SUMMIT DR	4	Local	1	Asphalt	33	579	106	2,229	0	0	0	0	Zone 1	10	1,506,396	59	14	51	1	**11960**	11960 - SARATOGA RD + Others	4	1,329	4,912
3207	3452	12440	30		SARATOGA RD	W 27TH ST	W 29TH ST	4	Local	1	Asphalt	33	538	99	2,071	0	0	0	0	Zone 1	10	1,506,396	59	14	51	1	**10180**	10180 - NAVARRE RD + Others	3	1,349	5,164
3197	3429	12440	40		SARATOGA RD	W 25TH ST	W 27TH ST	4	Local	1	Asphalt	32	407	72	1,519	0	0	0	0	Zone 1	10	1,506,396	59	14	51	1	**10140**	10140 - NAVARRE RD + Others	2	1,009	3,766
1705	1260	12450	10		SCOTTHILL RD	E 2ND ST	PARKING LOT	4	Local	1	Asphalt	36	395	79	1,659	0	0	0	0	Zone 1	10	1,506,396	59	14	51	1	**4360**	4360 - LEGION LN + Others	7	4,524	21,284
1951	1649	12460	10		SEMINOE ST	WASHAKIE ST	SWANTON AVE	4	Local	1	Asphalt	32	710	126	2,651	0	0	0	0	Zone 1	10	1,506,396	59	14	51	1	**11420**	11420 - SEMINOE ST + Others	5	1,935	7,219
2034	1778	12480	10		SHANNON DR	SWANTON AVE	E 8TH ST	4	Local	1	Asphalt	36	402	80	1,688	0	0	0	0	Zone 1	10	1,506,396	59	14	51	1	**6760**	6760 - SHANNON DR + Others	5	2,004	8,302
1247	493	12480	20		SHANNON DR	CYNTHIA DR	SWANTON AVE	4	Local	1	Asphalt	36	316	63	1,327	0	0	0	0	Zone 1	10	1,506,396	59	14	51	1	**6760**	6760 - SHANNON DR + Others	5	2,004	8,302
1101	211	12480	30		SHANNON DR	CRYSTIE LN	CYNTHIA DR	4	Local	1	Asphalt	36	304	61	1,277	0	0	0	0	Zone 1	10	1,506,396	59	14	51	1	**6760**	6760 - SHANNON DR + Others	5	2,004	8,302
1862	1507	12480	40		SHANNON DR	WASHAKIE ST	CRYSTIE LN	4	Local	1	Asphalt	35	287	56	1,172	0	0	0	0	Zone 1	10	1,506,396	59	14	51	1	**11980**	11980 - WASHAKIE ST + Others	3	1,597	6,427
1858	1503	12480	50		SHANNON DR	GANNETT ST	WASHAKIE ST	4	Local	1	Asphalt	32	271	48	1,012	0	0	0	0	Zone 1	10	1,506,396	59	14	51	1	**11980**	11980 - WASHAKIE ST + Others	3	1,597	6,427
5082	4480	12490	10		SHASTA DR	W 45TH ST	W 46TH ST	4	Local	1	Asphalt	32	213	38	795	0	0	0	0	Zone 1	10	1,506,396	59	14	51	1	**2140**	2140 - SHASTA DR + Others	5	2,116	7,677
5065	4479	12490	20		SHASTA DR	CAMEL BACK DR	W 45TH ST	4	Local	1	Asphalt	31	797	137	2,882	0	0	0	0	Zone 1	10	1,506,396	59	14	51	1	**2140**	2140 - SHASTA DR + Others	5	2,116	7,677
3201	3439	12500	10		SHATTUCK AVE	E 24TH ST	E 25TH ST	4	Local	1	Asphalt	34	641	121	2,543	0	0	0	0	Zone 1	10	1,506,396	59	14	51	1	**5960**	5960 - 24TH ST + Others	17	7,406	29,856
3099	3282	12500	20		SHATTUCK AVE	E 23RD ST	E 24TH ST	4	Local	1	Asphalt	37	842	173	3,635	0	0	0	0	Zone 1	10	1,506,396	59	14	51	1	**5820**	5820 - SHATTUCK AVE + Others	3	1,851	7,755
3134	3343	12500	30		SHATTUCK AVE	E 22ND ST	E 23RD ST	4	Local	1	Asphalt	36	268	54	1,126	0	0	0	0	Zone 1	10	1,506,396	59	14	51	1	**2400**	2400 - BRECK AVE + Others	5	2,372	9,812
2194	2019	12500	40		SHATTUCK AVE	E 21ST ST	E 22ND ST	4	Local	1	Asphalt	35	256	50	1,045	0	0	0	0	Zone 1	10	1,506,396	59	14	51	1	**2400**	2400 - BRECK AVE + Others	5	2,372	9,812
3032	3202	12510	10		SHATTUCK AVE	AMHERST AVE	EASTBROOK AVE	4	Local	1	Asphalt	35	1,029	200	4,202	0	0	0	0	Zone 1	10	1,506,396	59	14	51	1	**12000**	#N/A	2	2,058	8,404
2556	2525	12520	10		SHERIDAN DR	W 15TH ST	DE SMET DR	4	Local	1	Asphalt	34	392	74	1,555	0	0	0	0	Zone 1	10	1,506,396	59	14	51	1	**1840**	1840 - JIM BRIDGER AVE + Others	14	6,984	25,624
2600	2578	12520	20		SHERIDAN DR	COULTER DR	W 15TH ST	4	Local	1	Asphalt	32	620	110	2,315	0	0	0	0	Zone 1	10	1,506,396	59	14	51	1	**1840**	1840 - JIM BRIDGER AVE + Others	14	6,984	25,624
1714	1269	12530	10		SHERWOOD CIR	LINDA VISTA DR	MANOR DR	4	Local	1	Asphalt	35	1,084	211	4,426	0	0	0	0	Zone 1	10	1,506,396	59	14	51	1	**5300**	5300 - SHERWOOD CIR + Others	7	3,852	15,728
4932	6636	12540	10		SHUMWAY AVE	FALCON CREST BLVD	E 26TH ST	4	Local	1	Asphalt	29	457	74	1,546	0	0	0	0	Zone 1	10	1,506,396	59	14	51	1	**5980**	5980 - FALCON CREST BLVD + Others	22	7,230	25,700
4938	6647	12540	20		SHUMWAY AVE	E 26TH ST	RED TAIL ST	4	Local	1	Asphalt	30	707	118	2,475	0	0	0	0	Zone 1	10	1,506,396	59	14	51	1	**5960**	5960 - 24TH ST + Others	17	7,406	29,856
3156	3367	12550	10		SHUMWAY AVE	E 21ST ST	ALTA VISTA DR	4	Local	1	Asphalt	34	1,015	192	4,026	0	0	0	0	Zone 1	10	1,506,396	59	14	51	1	**1100**	1100 - FAIRDALE AVE + Others	8	4,745	19,298
8359	2888	12560	10		SHUMWAY AVE	AMHERST AVE	EASTBROOK AVE	4	Local	1	Asphalt	35	1,029	200	4,202	0	0	0	0	Zone 1	10	1,506,396	59	14	51	1	**12000**	#N/A	2	2,058	8,404
8976	250085	12560	20		SHUMWAY AVE	AMHERST AVE	CUL-DE-SAC	4	Local	1	Asphalt	32	296	53	1,105	0	0	0	0	Zone 1	10	1,506,396	59	14	51	1	**1140**	1140 - AMHERST AVE + Others	5	1,429	5,728
1678	1218	8450	10	N	SINCLAIR PL	E 1ST ST	HAMILTON WAY	4	Local	1	Asphalt	33	279	51	1,074	0	0	0	0	Zone 1	10	1,506,396	59	14	51	1	**5560**	5560 - 1ST ST + Others	11	3,702	14,410
1625	1148	8450	20	N	SINCLAIR PL	HAMILTON WAY	SUN DR	4	Local	1	Asphalt	32	650	116	2,427	0	0	0	0	Zone 1	10	1,506,396	59	14	51	1	**8320**	8320 - SUN DR + Others	6	2,172	8,620
1087	183	11800	10	S	SINCLAIR PL	E 2ND ST	SWANTON AVE	4	Local	1	Asphalt	37	782	161	3,376	0	0	0	0	Zone 1	10	1,506,396	59	14	51	1	**11720**	11720 - SINCLAIR PL + Others	5	2,144	9,099
1448	834	11810	10	S	SINCLAIR PL	E 1ST ST	E 2ND ST	4	Local	1	Asphalt	32	279	50	1,042	0	0	0	0	Zone 1	10	1,506,396	59	14	51	1	**5560**	5560 - 1ST ST + Others	11	3,702	14,410
1192	380	12570	10		SISKIN ST	E A ST	DEAD END	4	Local	1	Asphalt	32	765	136	2,856	0	0	0	0	Zone 1	10	1,506,396	59	14	51	1	**4060**	4060 - DALE DR + Others	12	5,121	18,404
2955	3065	12580	10		SKYLARK DR	CUSTER AVE	FETTERMAN AVE	4	Local	1	Asphalt	30	327	55	1,145	0	0	0	0	Zone 1	10	1,506,396	59	14	51	1	**3580**	3580 - SKYLARK DR + Others	4	1,461	5,279
2390	2295	12580	20		SKYLARK DR	CODY AVE	CUSTER AVE	4	Local	1	Asphalt	32	287	51	1,071	0	0	0	0	Zone 1	10	1,506,396	59	14	51	1	**3580**	3580 - SKYLARK DR + Others	4	1,461	5,279
1146	298	12590	10		SKYRIDGE	HYVIEW DR	W COFFMAN AVE	4	Local	1	Asphalt	30	265	44	928	0	0	0	0	Zone 1	10	1,506,396	59	14	51	1	**4260**	4260 - SKYRIDGE + Others	5	1,169	4,491
3089	3270	12590	20		SKYRIDGE	W COFFMAN AVE	ESSEX AVE	4	Local	1	Asphalt	32	270	48	1,008	0	0	0	0	Zone 1	10	1,506,396	59	14	51	1	**7600**	7600 - ESSEX AVE + Others	5	1,731	6,865
5070	6114	12590	30		SKYRIDGE	ESSEX AVE	DEAD END	4	Local	1	Asphalt	32	161	29	601	0	0	0	0	Zone 1	10	1,506,396	59	14	51	1	**4260**	4260 - SKYRIDGE + Others	5	1,169	4,491
1674	1213	8460	10	N	SOCONY PL	E 1ST ST	HAMILTON WAY	4	Local	1	Asphalt	32	274	49	1,023	0	0	0	0	Zone 1	10	1,506,396	59	14	51	1	**5560**	5560 - 1ST ST + Others	11	3,702	14,410
5694	1469	11820	10	S	SOCONY PL	TEXAS PL	SWANTON AVE	4	Local	1	Asphalt	38	416	88	1,844	0	0	0	0	Zone 1	10	1,506,396	59	14	51	1	**11720**	11720 - SINCLAIR PL + Others	5	2,144	9,099
1811	1427	11820	20	S	SOCONY PL	E 2ND ST	TEXAS PL	4	Local	1	Asphalt	37	600	123	2,590	0	0	0	0	Zone 1	10	1,506,396	59	14	51	1	**11740**	11740 - SUN DR + Others	4	1,692	7,027
1447	832	11830	10	S	SOCONY PL	E 1ST ST	E 2ND ST	4	Local	1	Asphalt	32	279	50	1,042	0	0	0	0	Zone 1	10	1,506,396	59	14	51	1	**5560**	5560 - 1ST ST + Others	11	3,702	14,410
1139	288	12600	10		SOMERSET CIR	BRETTON DR	AVON	4	Local	1	Asphalt	34	221	42	877	0	0	0	0	Zone 1	10	1,506,396	59	14	51	1	**2480**	2480 - BRETTON DR + Others	11	3,145	14,420
2431	2375	12600	20		SOMERSET CIR	AVON	CARRIAGE DR	4	Local	1	Asphalt	33	295	54	1,136	0	0	0	0	Zone 1	10	1,506,396	59	14	51	1	**2480**	2480 - BRETTON DR + Others	11	3,145	14,420
2300	2176	12600	30		SOMERSET CIR	CARRIAGE LN	CARRIAGE LN	4	Local	1	Asphalt	35	909	177	3,712	0	0	0	0	Zone 1	10	1,506,396	59	14	51	1	**1520**	1520 - SOMERSET CIR + Others	3	1,426	6,071
4811	6342	12610	10		SOUTH SPRINGS RD	INDIAN SCOUT DR	WHISPERING SPRINGS RD	4	Local	1	Asphalt	29	548	88	1,854	0	0	0	0	Zone 1	10	1,506,396	59	14	51	1	**2980**	2980 - ROGUE RIVER RD + Others	20	8,663	33,445
4459	6283	12610	20		SOUTH SPRINGS RD	WHISPERING SPRINGS RD	MIDDLE SPRINGS RD	4	Local	1	Asphalt	28	321	50	1,049	0	0	0	0	Zone 1	10	1,506,396	59	14	51	1	**1580**	1580 - INDIAN SPRINGS DR + Others	14	6,051	22,740
4812	6284	12610	30		SOUTH SPRINGS RD	MIDDLE SPRINGS RD	LOST SPRINGS RD	4	Local	1	Asphalt	29	251	40	849	0	0	0	0	Zone 1	10	1,506,396	59	14	51	1	**1580**	1580 - INDIAN SPRINGS DR + Others	14	6,051	22,740
4813	6285	12610	40		SOUTH SPRINGS RD	LOST SPRINGS RD	COLD SPRINGS RD	4	Local	1	Asphalt	28	245	38	800	0	0	0	0	Zone 1	10	1,506,396	59	14	51	1	**1580**	1580 - INDIAN SPRINGS DR + Others	14	6,051	22,740
4587	5999	11840	10	S	SPRUCE ST	W 62ND ST	DEAD END	4	Local	1	Asphalt	23	492	63	1,320	0	0	0	0	Zone 1	10	1,506,396	59	14	51	1	**11760**	11760 - WALNUT ST + Others	2	1,780	6,429
3713	4365	11840	20	S	SPRUCE ST	W 60TH ST	W 62ND ST	4	Local	1	Asphalt	35	629	122	2,568	0	0	0	0	Zone 1	10	1,506,396	59	14	51	1	**11780**	11780 - WALNUT ST + Others	5	2,588	10,408
2575	2551	11850	10	S	SPRUCE ST	W 18TH ST	W 19TH ST	4	Local	1	Asphalt	23	73	9	196	0	0	0	0	Zone 1	10	1,506,396	59	14	51	1	**11580**	11580 - SPRUCE ST + Others	6	1,877	6,449
2195	2023	11850	20	S	SPRUCE ST	W 17TH ST	W 18TH ST	4	Local	1	Asphalt	25	514	71	1,499	0	0	0	0	Zone 1	10	1,506,396	59	14	51	1	**11580**	11580 - SPRUCE ST + Others	6	1,877	6,449
8355	2184	11850	30	S	SPRUCE ST	W 15TH ST	W 17TH ST	4	Local	1	Asphalt	24	737	98	2,064	0	0	0	0	Zone 1	10	1,506,396	59	14	51	1	**11380**	11380 - ELM ST + Others	4	2,607	9,357
1718	1274	11860	10	S	SPRUCE ST	W 13TH ST	W 14TH ST	4	Local	1	Asphalt	34	369	70	1,464	0	0	0	0	Zone 1	10	1,506,396	59	14	51	1	**11600**	11600 - OAK ST + Others	8	2,374	9,533
2439	2383	11870	10	S	SPRUCE ST	CY AVE	S SPRUCE ST	4	Local	1	Asphalt	33	306	56	1,178	0	0	0	0	Zone 1	10	1,506,396	59	14	51	1	**11600**	11600 - OAK ST + Others	8	2,374	9,533
5030	4136	11880	10	S	SPRUCE ST	S SPRUCE ST	CY AVE	2	Minor Arterial	1	Asphalt	33	145	27	558	0	0	0	0	Zone 1	10	1,506,396	59	14	51	1	**4640**	4640 - 12TH ST + Others	7	2,271	6,306
6102	150011	11890	10	S	SPRUCE ST	CY AVE	S SPRUCE ST	4	Local	1	Asphalt	33	101	19	389	0	0	0	0	Zone 1	10	1,506,396	59	14	51	1	**11600**	11600 - OAK ST + Others	8	2,374	9,533
7839	6108	11900	10	S	SPRUCE ST	W 11TH ST	CY AVE	4	Local	1	Asphalt	32	362	64	1,351	0	0	0	0	Zone 1	10	1,506,396	59	14	51	1	**11620**	11620 - SPRUCE ST + Others	6	2,494	10,197
6782	2112	11900	20	S	SPRUCE ST	W 10TH ST	W 11TH ST	4	Local	1	Asphalt	33	370	68	1,425	0	0	0	0	Zone 1	10	1,506,396	59	14	51	1	**11620**	11620 - SPRUCE ST + Others	6	2,494	10,197
6753	1975	11900	30	S	SPRUCE ST	W 9TH ST	W 10TH ST	4	Local	1	Asphalt	32	440	78	1,643	0	0	0	0	Zone 1	10	1,506,396	59	14	51	1	**11620**	11620 - SPRUCE ST + Others	6	2,494	10,197
6501	504	11900	40	S	SPRUCE ST	W COLLINS DR	W 9TH ST	4	Local	1	Asphalt	43	509	122	2,553	0	0	0	0	Zone 1	10	1,506,396	59	14	51	1	**11620**	11620 - SPRUCE ST + Others	6	2,494	10,197
1112	229	11910	10	S	SPRUCE ST	W YELLOWSTONE HWY	W MIDWEST AVE	4	Local	1	Asphalt	44	604	148	3,101	0	0	0	0	Zone 1	10	1,506,396	59	14	51	1	**11800**	11800 - MIDWEST AVE + Others	3	1,511	6,733
1377	703	11920	10	S	SPRUCE ST	INDUSTRIAL AVE	W YELLOWSTONE HWY	4	Local	1	Asphalt	34	227	43	900	0	0	0	0	Zone 1	10	1,506,396	59	14	51	1	**9660**	9660 - ELM ST + Others	11	3,682	17,830
1829	1447	11920	20	S	SPRUCE ST	DEAD END	INDUSTRIAL AVE	4	Local	1	Asphalt	40	181	40	845	0	0	0	0	Zone 1	10	1,506,396	59	14	51	1	**9660**	9660 - ELM ST + Others	11	3,682	17,830
4439	6253	12620	10		SQUASH BLOSSOM RD	PAINTED HORSE TRL	PAINTED HORSE TRL	4	Local	1	Asphalt	32	332	59	1,239	0	0	0	0	Zone 1	10	1,506,396	59	14	51	1	**3380**	3380 - PAINTED HORSE TRL + Others	6	2,712	10,426
4438	6252	12620	20		SQUASH BLOSSOM RD	ROBERTSON RD	PAINTED HORSE TRL	4	Local	1	Asphalt	34	235	44	932	0	0	0	0	Zone 1	10	1,506,396	59	14	51	1	**3380**	3380 - PAINTED HORSE TRL + Others	6	2,712	10,426
7446	5823	12630	20		SQUAW CREEK RD	SWINGLE ACRES RD	SQUAW CREEK RD	4	Local	1	Asphalt	23	4,763	609	12,781	0	0	0	0	Zone 1	10	1,506,396	59	14	51	1	**12020**	12020 - SQUAW CREEK RD	1	4,763	12,781
8740	5691	12660	10		SQUAW CREEK RD	CY AVE	SWINGLE ACRES RD	4	Local	1	Asphalt	23	1,237	158	3,319	0	0	0	0	Zone 1	10	1,506,396	59	14	51	1	**12040**	12040 - SQUAW CREEK RD + Others	2	1,345	3,697
7617	3829	12670	20		SQUAW CREEK RD	CY AVE	CITY BOUNDARY	4	Local	1	Asphalt	30	108	18	378	0	0	0	0	Zone 1	10	1,506,396	59	14	51	1	**12040**	12040 - SQUAW CREEK RD + Others	2	1,345	3,697
1267	530	12680	10		ST JOHN ST	E F ST	E H ST	4	Local	1	Asphalt	32	688	122	2,569	0	0	0	0	Zone 1	10	1,506,396	59	14	51	1	**7120**	7120 - ST JOHN ST + Others	10	5,045	19,357
1461	855	12680	20		ST JOHN ST	E H ST	E K ST	4	Local	1	Asphalt	34	667	126	2,646	0	0	0	0	Zone 1	10	1,506,396	59	14	51	1	**7120**	7120 - ST JOHN ST + Others	10	5,045	19,357
1486	915	12690	10		ST MARY ST	E F ST	E H ST	4	Local	1	Asphalt	33	700	128	2,695	0	0	0	0	Zone 1	10	1,506,396	59	14	51	1	**7140**	7140 - H ST + Others	9	3,210	10,406

City of Casper, WY
Street Inventory and Condition Summarry - Sorted by Street Name

GISID	Agency ID	Street Number	Block Number	Street Prefix	On Street	From Street	To Street	FunCL Code	FunCL	Pavetype Code	Pavetype	Pavement Width (ft)	Pavement Length (ft)	Add Area (yd2)	Pavement Area (yd2)	Project Current PCI	Project Condition Rating	Project Strength Code	Project FunCl Code	Project Pavetype Code
7598	5941	12400	10		SALT CREEK PKY	SALT CREEK HWY	LEGACY	4	Local	1	Asphalt	32	1,528	272	5,705	**80**	V Good	2	4	1
8898	6538	12400	20		SALT CREEK PKY	DUNLAP WAY	LEGACY	4	Local	1	Asphalt	32	691	123	2,580	**80**	V Good	2	4	1
7599	250020	12400	30		SALT CREEK PKY	DUNLAP WAY	DUNLAP WAY	4	Local	1	Asphalt	36	852	170	3,578	**80**	V Good	2	4	1
8899	250021	12400	40		SALT CREEK PKY	ENGLISH AVE	DUNLAP WAY	4	Local	1	Asphalt	32	368	65	1,374	**80**	V Good	2	4	1
7600	6539	12400	50		SALT CREEK PKY	ENGLISH AVE	FOSTER RD	4	Local	1	Asphalt	35	1,176	229	4,802	**82**	V Good	2	4	1
3432	3830	12410	10		SARATOGA RD	BRENTWOOD DR	RIDGECREST DR	4	Local	1	Asphalt	36	943	189	3,961	**44**	Marginal	2	4	1
3337	3664	12420	10		SARATOGA RD	KINGSBORO RD	BRENTWOOD DR	4	Local	1	Asphalt	31	270	47	977	**62**	Good	2	4	1
2987	3122	12430	10		SARATOGA RD	W ODELL AVE	MARIPOSA BLVD	4	Local	1	Asphalt	33	305	56	1,174	**42**	Marginal	2	4	1
3284	3594	12440	10		SARATOGA RD	SUMMIT DR	W ODELL AVE	4	Local	1	Asphalt	32	602	107	2,247	**47**	Marginal	2	4	1
3215	3471	12440	20		SARATOGA RD	W 29TH ST	SUMMIT DR	4	Local	1	Asphalt	33	579	106	2,229	**36**	Poor	2	4	1
3207	3452	12440	30		SARATOGA RD	W 27TH ST	W 29TH ST	4	Local	1	Asphalt	33	538	99	2,071	**35**	Poor	2	4	1
3197	3429	12440	40		SARATOGA RD	W 25TH ST	W 27TH ST	4	Local	1	Asphalt	32	407	72	1,519	**41**	Marginal	2	4	1
1705	1260	12450	10		SCOTTHILL RD	E 2ND ST	PARKING LOT	4	Local	1	Asphalt	36	395	79	1,659	**69**	Good	2	4	1
1951	1649	12460	10		SEMINOE ST	WASHAKIE ST	SWANTON AVE	4	Local	1	Asphalt	32	710	126	2,651	**40**	Marginal	2	4	1
2034	1778	12480	10		SHANNON DR	SWANTON AVE	E 8TH ST	4	Local	1	Asphalt	36	402	80	1,688	**58**	Fair	2	4	1
1247	493	12480	20		SHANNON DR	CYNTHIA DR	SWANTON AVE	4	Local	1	Asphalt	36	316	63	1,327	**58**	Fair	2	4	1
1101	211	12480	30		SHANNON DR	CRYSTIE LN	CYNTHIA DR	4	Local	1	Asphalt	36	304	61	1,277	**58**	Fair	2	4	1
1862	1507	12480	40		SHANNON DR	WASHAKIE ST	CRYSTIE LN	4	Local	1	Asphalt	35	287	56	1,172	**32**	Poor	2	4	1
1858	1503	12480	50		SHANNON DR	GANNETT ST	WASHAKIE ST	4	Local	1	Asphalt	32	271	48	1,012	**32**	Poor	2	4	1
5082	4480	12490	10		SHASTA DR	W 45TH ST	W 46TH ST	4	Local	1	Asphalt	32	213	38	795	**65**	Good	2	4	1
5065	4479	12490	20		SHASTA DR	CAMEL BACK DR	W 45TH ST	4	Local	1	Asphalt	31	797	137	2,882	**65**	Good	2	4	1
3201	3439	12500	10		SHATTUCK AVE	E 24TH ST	E 25TH ST	4	Local	1	Asphalt	34	641	121	2,543	**74**	V Good	2	4	1
3099	3282	12500	20		SHATTUCK AVE	E 23RD ST	E 24TH ST	4	Local	1	Asphalt	37	842	173	3,635	**37**	Poor	2	4	1
3134	3343	12500	30		SHATTUCK AVE	E 22ND ST	E 23RD ST	4	Local	1	Asphalt	36	268	54	1,126	**52**	Fair	2	4	1
2194	2019	12500	40		SHATTUCK AVE	E 21ST ST	E 22ND ST	4	Local	1	Asphalt	35	256	50	1,045	**52**	Fair	2	4	1
3032	3202	12510	10		SHATTUCK AVE	AMHERST AVE	EASTBROOK AVE	4	Local	1	Asphalt	35	1,029	200	4,202	**33**	Poor	2	4	1
2556	2525	12520	10		SHERIDAN DR	W 15TH ST	DE SMET DR	4	Local	1	Asphalt	34	392	74	1,555	**69**	Good	2	4	1
2600	2578	12520	20		SHERIDAN DR	COULTER DR	W 15TH ST	4	Local	1	Asphalt	32	620	110	2,315	**69**	Good	2	4	1
1714	1269	12530	10		SHERWOOD CIR	LINDA VISTA DR	MANOR DR	4	Local	1	Asphalt	35	1,084	211	4,426	**57**	Fair	2	4	1
4932	6636	12540	10		SHUMWAY AVE	FALCON CREST BLVD	E 26TH ST	4	Local	1	Asphalt	29	457	74	1,546	**71**	V Good	2	4	1
4938	6647	12540	20		SHUMWAY AVE	E 26TH ST	RED TAIL ST	4	Local	1	Asphalt	30	707	118	2,475	**74**	V Good	2	4	1
3156	3367	12550	10		SHUMWAY AVE	E 21ST ST	ALTA VISTA DR	4	Local	1	Asphalt	34	1,015	192	4,026	**52**	Fair	2	4	1
8359	2888	12560	10		SHUMWAY AVE	AMHERST AVE	EASTBROOK AVE	4	Local	1	Asphalt	35	1,029	200	4,202	**33**	Poor	2	4	1
8976	250085	12560	20		SHUMWAY AVE	AMHERST AVE	CUL-DE-SAC	4	Local	1	Asphalt	32	296	53	1,105	**50**	Fair	2	4	1
1678	1218	8450	10	N	SINCLAIR PL	E 1ST ST	HAMILTON WAY	4	Local	1	Asphalt	33	279	51	1,074	**65**	Good	2	4	1
1625	1148	8450	20	N	SINCLAIR PL	HAMILTON WAY	SUN DR	4	Local	1	Asphalt	32	650	116	2,427	**48**	Marginal	2	4	1
1087	183	11800	10	S	SINCLAIR PL	E 2ND ST	SWANTON AVE	4	Local	1	Asphalt	37	782	161	3,376	**60**	Good	3	4	1
1448	834	11810	10	S	SINCLAIR PL	E 1ST ST	E 2ND ST	4	Local	1	Asphalt	32	279	50	1,042	**65**	Good	2	4	1
1192	380	12570	10		SISKIN ST	E A ST	DEAD END	4	Local	1	Asphalt	32	765	136	2,856	**67**	Good	2	4	1
2955	3065	12580	10		SKYLARK DR	CUSTER AVE	FETTERMAN AVE	4	Local	1	Asphalt	30	327	55	1,145	**33**	Poor	3	4	1
2390	2295	12580	20		SKYLARK DR	CODY AVE	CUSTER AVE	4	Local	1	Asphalt	32	287	51	1,071	**33**	Poor	3	4	1
1146	298	12590	10		SKYRIDGE	HYVIEW DR	W COFFMAN AVE	4	Local	1	Asphalt	30	265	44	928	**52**	Fair	2	4	1
3089	3270	12590	20		SKYRIDGE	W COFFMAN AVE	ESSEX AVE	4	Local	1	Asphalt	32	270	48	1,008	**65**	Good	2	4	1
5070	6114	12590	30		SKYRIDGE	ESSEX AVE	DEAD END	4	Local	1	Asphalt	32	161	29	601	**52**	Fair	2	4	1
1674	1213	8460	10	N	SOCONY PL	E 1ST ST	HAMILTON WAY	4	Local	1	Asphalt	32	274	49	1,023	**65**	Good	2	4	1
5694	1469	11820	10	S	SOCONY PL	TEXAS PL	SWANTON AVE	4	Local	1	Asphalt	38	416	88	1,844	**60**	Good	3	4	1
1811	1427	11820	20	S	SOCONY PL	E 2ND ST	TEXAS PL	4	Local	1	Asphalt	37	600	123	2,590	**41**	Marginal	2	4	1
1447	832	11830	10	S	SOCONY PL	E 1ST ST	E 2ND ST	4	Local	1	Asphalt	32	279	50	1,042	**65**	Good	2	4	1
1139	288	12600	10		SOMERSET CIR	BRETTON DR	AVON	4	Local	1	Asphalt	34	221	42	877	**58**	Fair	2	4	1
2431	2375	12600	20		SOMERSET CIR	AVON	CARRIAGE DR	4	Local	1	Asphalt	33	295	54	1,136	**58**	Fair	2	4	1
2300	2176	12600	30		SOMERSET CIR	CARRIAGE LN	CARRIAGE LN	4	Local	1	Asphalt	35	909	177	3,712	**45**	Marginal	2	4	1
4811	6342	12610	10		SOUTH SPRINGS RD	INDIAN SCOUT DR	WHISPERING SPRINGS RD	4	Local	1	Asphalt	29	548	88	1,854	**85**	Excellent	2	4	1
4459	6283	12610	20		SOUTH SPRINGS RD	WHISPERING SPRINGS RD	MIDDLE SPRINGS RD	4	Local	1	Asphalt	28	321	50	1,049	**80**	V Good	2	4	1
4812	6284	12610	30		SOUTH SPRINGS RD	MIDDLE SPRINGS RD	LOST SPRINGS RD	4	Local	1	Asphalt	29	251	40	849	**80**	V Good	2	4	1
4813	6285	12610	40		SOUTH SPRINGS RD	LOST SPRINGS RD	COLD SPRINGS RD	4	Local	1	Asphalt	28	245	38	800	**80**	V Good	2	4	1
4587	5999	11840	10	S	SPRUCE ST	W 62ND ST	DEAD END	4	Local	1	Asphalt	23	492	63	1,320	**47**	Marginal	2	4	1
3713	4365	11840	20	S	SPRUCE ST	W 60TH ST	W 62ND ST	4	Local	1	Asphalt	35	629	122	2,568	**55**	Fair	2	4	1
2575	2551	11850	10	S	SPRUCE ST	W 18TH ST	W 19TH ST	4	Local	1	Asphalt	23	73	9	196	**42**	Marginal	3	4	1
2195	2023	11850	20	S	SPRUCE ST	W 17TH ST	W 18TH ST	4	Local	1	Asphalt	25	514	71	1,499	**42**	Marginal	3	4	1
8355	2184	11850	30	S	SPRUCE ST	W 15TH ST	W 17TH ST	4	Local	1	Asphalt	24	737	98	2,064	**53**	Fair	2	4	1
1718	1274	11860	10	S	SPRUCE ST	W 13TH ST	W 14TH ST	4	Local	1	Asphalt	34	369	70	1,464	**50**	Fair	3	4	1
2439	2383	11870	10	S	SPRUCE ST	CY AVE	S SPRUCE ST	4	Local	1	Asphalt	33	306	56	1,178	**50**	Fair	3	4	1
5030	4136	11880	10	S	SPRUCE ST	S SPRUCE ST	CY AVE	2	Minor Arterial	1	Asphalt	33	145	27	558	**48**	Marginal	2	2	1
6102	150011	11890	10	S	SPRUCE ST	CY AVE	S SPRUCE ST	4	Local	1	Asphalt	33	101	19	389	**50**	Fair	3	4	1
7839	6108	11900	10	S	SPRUCE ST	W 11TH ST	CY AVE	4	Local	1	Asphalt	32	362	64	1,351	**81**	V Good	2	4	1
6782	2112	11900	20	S	SPRUCE ST	W 10TH ST	W 11TH ST	4	Local	1	Asphalt	33	370	68	1,425	**81**	V Good	2	4	1
6753	1975	11900	30	S	SPRUCE ST	W 9TH ST	W 10TH ST	4	Local	1	Asphalt	32	440	78	1,643	**81**	V Good	2	4	1
6501	504	11900	40	S	SPRUCE ST	W COLLINS DR	W 9TH ST	4	Local	1	Asphalt	43	509	122	2,553	**81**	V Good	2	4	1
1112	229	11910	10	S	SPRUCE ST	W YELLOWSTONE HWY	W MIDWEST AVE	4	Local	1	Asphalt	44	604	148	3,101	**31**	Poor	2	4	1
1377	703	11920	10	S	SPRUCE ST	INDUSTRIAL AVE	W YELLOWSTONE HWY	4	Local	1	Asphalt	34	227	43	900	**76**	V Good	2	4	1
1829	1447	11920	20	S	SPRUCE ST	DEAD END	INDUSTRIAL AVE	4	Local	1	Asphalt	40	181	40	845	**76**	V Good	2	4	1
4439	6253	12620	10		SQUASH BLOSSOM RD	PAINTED HORSE TRL	PAINTED HORSE TRL	4	Local	1	Asphalt	32	332	59	1,239	**77**	V Good	2	4	1
4438	6252	12620	20		SQUASH BLOSSOM RD	ROBERTSON RD	PAINTED HORSE TRL	4	Local	1	Asphalt	34	235	44	932	**77**	V Good	2	4	1
7446	5823	12630	20		SQUAW CREEK RD	SWINGLE ACRES RD	SQUAW CREEK RD	4	Local	1	Asphalt	23	4,763	609	12,781	**38**	Poor	2	4	1
8740	5691	12660	10		SQUAW CREEK RD	CY AVE	SWINGLE ACRES RD	4	Local	1	Asphalt	23	1,237	158	3,319	**48**	Marginal	2	4	1
7617	3829	12670	20		SQUAW CREEK RD	CY AVE	CITY BOUNDARY	4	Local	1	Asphalt	30	108	18	378	**48**	Marginal	2	4	1
1267	530	12680	10		ST JOHN ST	E F ST	E H ST	4	Local	1	Asphalt	32	688	122	2,569	**76**	V Good	2	4	1
1461	855	12680	20		ST JOHN ST	E H ST	E K ST	4	Local	1	Asphalt	34	667	126	2,646	**76**	V Good	2	4	1
1486	915	12690	10		ST MARY ST	E F ST	E H ST	4	Local	1	Asphalt	33	700	128	2,695	**54**	Fair	2	4	1

City of Casper, WY
Street Inventory and Condition Summarry - Sorted by Street Name

IMS Easy Street Analysis

GISID	Agency ID	Street Number	Block Number	Street Prefix	On Street	From Street	To Street	FunCL Code	FunCL	Pavetype Code	Pavetype	Pavement Width (ft)	Pavement Length (ft)	Add Area (yd2)	Pavement Area (yd2)	**Condition Summary**												**Condition Details**											
																Surface Distress Index (SDI)	Roughness Index (RI)	Structural Index (SI)	Pavement Cndtn Index (PCI)	Strength Rating	Condition Rating	Load Assoc Distress Deducts (LADD)	Non-Load Distress Deducts (NLAD)	PCI Override (OPCI)	OPCI Date	Current Segment PCI (CPCI)	Segment IRI (mm/m)	Deflection Results	Rutting (ACP Only)	L&T Cracking / Linear Crk	Alligator Cracking Divided Slab / Blow Up	Map Crk / Crnr Brk / D Crk	Edge Cracking Joint Spall / Joint Sealant	Distortions / Faulting	Bleeding / Polished Agg	Raveling / Scaling / CAL	Patches / Potholes
1435	813	12690	20		ST MARY ST	E H ST	E K ST	4	Local	1	Asphalt	34	663	125	2,630	61	54	60	**59**	Mod	Fair	24	16			**58**	4.9	0	10.0	8.4	7.7	10.0	10.0	9.9	10.0	9.5	10.0
1228	469	12700	10		ST MARY ST	E K ST	E L ST	4	Local	1	Asphalt	33	292	54	1,124	67	60	60	**65**	Mod	Good	20	14			**64**	4.1	0	9.0	8.5	9.2	10.0	10.0	9.8	10.0	9.6	9.9
1263	519	12700	20		ST MARY ST	E L ST	E L ST	4	Local	1	Asphalt	29	61	10	206	68	49	60	**62**	Mod	Good	25	7			**61**	5.7	0	8.1	9.3	9.3	10.0	10.0	10.0	10.0	9.7	10.0
6813	2428	12710	10		STAFFORD	DUNDEE	E 12TH ST	4	Local	1	Asphalt	34	981	185	3,891	41	57	60	**46**	Mod	Marginal	42	17			**46**	4.6	0	10.0	8.0	6.3	10.0	10.0	10.0	10.0	9.8	9.4
1167	323	12710	20		STAFFORD	DUNDEE	DUNDEE	4	Local	1	Asphalt	34	1,200	227	4,760	47	53	60	**49**	Mod	Marginal	34	20			**48**	5.0	0	10.0	7.7	7.5	10.0	9.7	10.0	10.0	9.8	9.1
1288	568	12710	30		STAFFORD	DONEGAL	DUNDEE	4	Local	1	Asphalt	35	734	143	2,997	86	71	60	**81**	Mod	V Good	5	9			**81**	3.0	0	10.0	8.9	10.0	10.0	10.0	10.0	10.0	9.9	9.4
6094	150002	12720	10		STAFFORD CT	STAFFORD CT	CUL-DE-SAC	4	Local	1	Asphalt	77	64	27	573	81	53	80	**72**	Strng	V Good	0	19			**72**	5.1	0	10.0	8.5	10.0	10.0	10.0	10.0	8.9	9.7	10.0
4388	6175	12720	20		STAFFORD CT	E 12TH ST	STAFFORD CT	4	Local	1	Asphalt	34	449	85	1,781	68	44	60	**60**	Mod	Good	18	14			**59**	6.6	0	10.0	8.9	9.8	10.0	10.0	9.9	9.3	9.7	8.1
1716	1272	12730	10		STAFFORD CT	STAFFORD CT	E 12TH ST	4	Local	1	Asphalt	29	619	100	2,094	71	48	60	**63**	Mod	Good	21	8			**63**	5.8	0	10.0	9.4	9.3	10.0	10.0	10.0	10.0	9.4	8.2
3539	4084	12740	10		STAGECOACH DR	CIMARRON CIR	DEAD END	4	Local	1	Asphalt	25	86	12	251	53	41	80	**49**	Strng	Marginal	24	22			**49**	7.1	0	10.0	7.9	7.6	10.0	10.0	10.0	10.0	9.0	10.0
4632	3486	12740	20		STAGECOACH DR	CIMARRON CIR	CIMARRON CIR	4	Local	1	Asphalt	22	216	26	554	61	39	80	**54**	Strng	Fair	16	23			**53**	7.6	0	10.0	7.7	9.0	10.0	10.0	10.0	10.0	9.1	9.3
7046	4068	12740	30		STAGECOACH DR	PRIVATE DR	PRIVATE DR	4	Local	1	Asphalt	22	59	7	151	49	42	80	**47**	Strng	Marginal	25	25			**46**	6.9	0	10.0	7.6	7.5	10.0	10.0	10.0	10.0	8.9	10.0
7045	4066	12740	40		STAGECOACH DR	CIMARRON CIR	CIMARRON CIR	4	Local	1	Asphalt	23	117	15	314	47	47	60	**47**	Mod	Marginal	35	19			**46**	6.0	0	10.0	8.3	6.5	10.0	10.0	10.0	10.0	9.1	10.0
3458	3863	12740	50		STAGECOACH DR	BUCKBOARD RD	CIMARRON CIR	4	Local	1	Asphalt	29	420	68	1,421	61	43	60	**55**	Mod	Fair	37	3			**54**	6.8	0	10.0	9.8	6.4	10.0	10.0	9.9	10.0	9.7	10.0
4591	1452	12750	10		STAR LN	DEAD END	W 1ST ST	4	Local	1	Asphalt	32	682	121	2,546	54	50	60	**53**	Mod	Fair	27	20			**52**	5.6	0	10.0	8.8	8.3	10.0	10.0	10.0	10.0	8.2	8.8
6441	12	12760	10		STATION RD	LANDFILL ACCESS RD	METRO RD	4	Local	1	Asphalt	57	285	90	1,895	59	79	60	**66**	Mod	Good	23	18			**65**	2.4	0	9.6	7.9	8.1	10.0	10.0	10.0	10.0	9.8	10.0
9104	351085	12760	30		STATION RD	LANDFILL ACCESS RD	LANDFILL ENTRANCE	4	Local	1	Asphalt	29	340	55	1,150	68	74	60	**70**	Mod	V Good	18	14			**69**	2.8	0	10.0	8.5	9.8	10.0	9.3	10.0	10.0	9.6	8.4
5891	2705	12770	10		STEWART ST	MILLER ST	PATTEN ST	4	Local	1	Asphalt	23	379	48	1,017	53	78	30	**61**	Weak	Good	36	12			**61**	2.5	0	8.4	9.2	9.0	10.0	10.0	10.0	10.0	9.0	8.7
4542	5918	12780	10		STONERIDGE WAY	W 47TH ST	VISTA WAY	4	Local	1	Asphalt	36	1,458	292	6,124	51	56	80	**53**	Strng	Fair	20	30			**52**	4.7	0	8.5	7.1	10.0	10.0	10.0	9.7	10.0	8.8	9.6
2827	2870	12790	10		SUMMIT DR	BELMONT RD	RIDGECREST DR	4	Local	1	Asphalt	32	250	44	933	36	24	80	**32**	Strng	Poor	37	26			**32**	11.7	0	10.0	7.0	7.1	10.0	10.0	10.0	10.0	9.7	9.0
3216	3472	12790	20		SUMMIT DR	SARATOGA DR	BELMONT RD	4	Local	1	Asphalt	31	250	43	904	43	25	60	**37**	Mod	Poor	43	14			**36**	11.5	0	10.0	8.5	6.1	10.0	10.0	10.0	10.0	9.7	9.5
3262	3558	12790	30		SUMMIT DR	NAVARRE RD	SARATOGA RD	4	Local	1	Asphalt	30	250	42	875	30	33	60	**31**	Mod	Poor	51	20			**30**	9.0	0	10.0	7.8	4.9	10.0	10.0	10.0	10.0	9.6	10.0
3266	3566	12790	40		SUMMIT DR	KNOLLWOOD DR	NAVARRE RD	4	Local	1	Asphalt	31	257	44	929	36	30	60	**34**	Mod	Poor	47	16			**33**	9.8	0	8.8	8.2	7.1	10.0	10.0	9.0	10.0	9.7	10.0
1673	1211	8470	10	N	SUN DR	E ST ST	HAMILTON WAY	4	Local	1	Asphalt	36	284	57	1,193	52	60	60	**55**	Mod	Fair	30	18			**54**	4.2	0	10.0	7.9	7.3	10.0	9.6	9.9	10.0	9.7	10.0
1663	1197	8470	20	N	SUN DR	HAMILTON WAY	SINCLAIR PL	4	Local	1	Asphalt	35	411	80	1,678	43	63	60	**50**	Mod	Marginal	36	20			**49**	3.8	0	10.0	7.7	6.5	10.0	9.7	10.0	10.0	9.7	10.0
1621	1137	8470	30	N	SUN DR	SINCLAIR PL	WHITCOMB WAY	4	Local	1	Asphalt	36	283	57	1,189	50	61	60	**54**	Mod	Fair	31	18			**53**	4.0	0	10.0	7.9	6.9	10.0	10.0	10.0	10.0	9.7	10.0
1601	1103	8470	40	N	SUN DR	WHITCOMB WAY	BRUHN WAY	4	Local	1	Asphalt	39	245	53	1,115	46	47	60	**46**	Mod	Marginal	36	18			**46**	6.1	0	10.0	8.0	6.4	10.0	10.0	10.0	10.0	9.7	10.0
1584	1066	8470	50	N	SUN DR	BRUHN WAY	INDIANA AVE	4	Local	1	Asphalt	33	392	72	1,509	48	57	60	**51**	Mod	Fair	33	19			**50**	4.5	0	10.0	7.8	6.7	10.0	10.0	10.0	10.0	9.7	10.0
1553	1031	8470	60	N	SUN DR	INDIANA AVE	GARY AVE	4	Local	1	Asphalt	32	254	45	948	48	50	60	**49**	Mod	Marginal	33	18			**48**	5.6	0	10.0	7.9	6.7	10.0	10.0	10.0	10.0	9.7	10.0
1876	1536	11930	10	S	SUN DR	TEXAS PL	SWANTON AVE	4	Local	1	Asphalt	33	520	95	2,002	62	70	60	**65**	Mod	Good	24	14			**64**	3.2	0	10.0	8.9	8.6	10.0	10.0	10.0	10.0	9.1	8.8
1832	1453	11930	20	S	SUN DR	TEXAS PL	TEXAS PL	4	Local	1	Asphalt	37	103	21	445	74	64	60	**71**	Mod	V Good	5	21			**70**	3.7	0	10.0	8.1	9.5	10.0	10.0	10.0	10.0	9.0	10.0
1816	1433	11930	30	S	SUN DR	E 2ND ST	TEXAS PL	4	Local	1	Asphalt	37	618	127	2,668	40	58	60	**46**	Mod	Marginal	37	23			**45**	4.4	0	8.9	7.8	8.4	10.0	10.0	10.0	10.0	9.1	8.7
1704	1259	11940	10	S	SUN DR	E 1ST ST	E 2ND ST	4	Local	1	Asphalt	35	279	54	1,139	63	57	60	**61**	Mod	Good	20	18			**60**	4.5	0	9.1	8.0	8.9	10.0	10.0	10.0	10.0	9.7	10.0
3273	3576	12800	10		SUNFLOWER	INDIAN PAINTBRUSH	TULIP	4	Local	1	Asphalt	31	1,330	229	4,810	36	51	60	**41**	Mod	Marginal	49	15			**40**	5.4	0	10.0	8.3	6.4	10.0	10.0	10.0	10.0	9.7	8.4
3194	3425	12800	20		SUNFLOWER	TULIP	FORGET ME NOT	4	Local	1	Asphalt	32	114	20	426	73	67	60	**71**	Mod	V Good	20	7			**70**	3.5	0	10.0	9.5	10.0	10.0	10.0	10.0	10.0	9.4	7.5
3107	3297	12800	30		SUNFLOWER	FORGET ME NOT	MORNING GLORY	4	Local	1	Asphalt	32	632	112	2,359	83	73	60	**80**	Mod	V Good	9	9			**79**	2.9	0	10.0	9.1	9.8	10.0	10.0	9.6	10.0	9.6	9.5
3161	3374	12800	40		SUNFLOWER	MORNING GLORY	RIVERBEND RD	4	Local	1	Asphalt	32	296	53	1,105	71	48	60	**63**	Mod	Good	18	10			**63**	5.8	0	10.0	8.9	10.0	10.0	10.0	10.0	10.0	9.7	7.7
3124	3322	12810	10		SUNFLOWER	RIVERBEND RD	SUNFLOWER	4	Local	1	Asphalt	36	586	117	2,461	67	50	60	**61**	Mod	Good	17	16			**61**	5.6	0	10.0	8.2	8.3	10.0	10.0	10.0	10.0	9.7	10.0
3075	3256	12810	20		SUNFLOWER	SUNFLOWER	SUNFLOWER	4	Local	1	Asphalt	38	201	42	891	84	40	80	**69**	Strng	Good	0	16			**69**	7.3	0	10.0	8.4	10.0	10.0	10.0	10.0	10.0	9.4	10.0
2076	1842	12820	10		SUNFLOWER	SUNFLOWER	CUL-DE-SAC	4	Local	1	Asphalt	54	167	50	1,056	66	82	60	**71**	Mod	V Good	15	19			**71**	2.3	0	10.0	8.7	8.6	10.0	10.0	9.9	10.0	8.4	10.0
3635	4220	12830	10		SUNRISE DR	SW WYOMING BLVD	W 45TH AVE	4	Local	1	Asphalt	35	196	38	800	57	54	60	**56**	Mod	Fair	19	24			**55**	4.9	0	10.0	7.7	8.1	10.0	10.0	10.0	10.0	9.0	10.0
2382	2286	12830	20		SUNRISE DR	W 44TH ST	W 45TH ST	4	Local	1	Asphalt	36	827	165	3,473	63	70	60	**65**	Mod	Good	15	22			**65**	3.1	0	9.9	7.9	8.9	10.0	10.0	9.9	10.0	9.0	9.7
1033	60	12830	30		SUNRISE DR	W 44TH ST	W 43RD ST	4	Local	1	Asphalt	37	317	65	1,368	42	58	60	**47**	Mod	Marginal	38	19			**46**	4.4	0	9.4	8.2	7.1	10.0	10.0	9.9	10.0	9.1	9.7
2491	2443	12840	10		SURREY	SURREY CT	E 12TH ST	4	Local	1	Asphalt	35	657	128	2,683	77	48	80	**67**	Strng	Good	6	17			**67**	5.8	0	10.0	8.2	9.6	10.0	10.0	10.0	10.0	9.6	9.7
1142	291	12840	20		SURREY	DONEGAL	SURREY CT	4	Local	1	Asphalt	36	260	52	1,092	77	61	60	**72**	Mod	V Good	7	16			**71**	4.0	0	10.0	8.3	9.3	10.0	10.0	10.0	10.0	9.6	10.0
1287	567	12850	10		SUSSEX	BRETTON DR	CUL-DE-SAC	4	Local	1	Asphalt	40	566	127	2,671	54	41	80	**50**	Strng	Marginal	25	21			**49**	7.2	0	10.0	8.6	8.2	10.0	10.0	10.0	10.0	8.3	9.1
1833	1455	12860	10		SWANTON AVE	ALLEY	S SINCLAIR PL	4	Local	1	Asphalt	36	153	31	643	69	38	80	**59**	Strng	Fair	15	17			**58**	7.9	0	10.0	8.6	9.5	10.0	10.0	10.0	10.0	9.0	8.8
5688	1461	12860	20		SWANTON AVE	S SINCLAIR PL	S SOCONY PL	4	Local	1	Asphalt	38	295	62	1,308	54	41	60	**50**	Mod	Marginal	33	13			**49**	7.2	0	8.0	8.7	10.0	10.0	10.0	10.0	10.0	9.6	8.2
1864	1509	12860	30		SWANTON AVE	S SOCONY PL	DEAD END	4	Local	1	Asphalt	38	421	89	1,866	52	44	60	**49**	Mod	Marginal	30	18			**49**	6.5	0	9.3	8.0	8.4	10.0	10.0	9.7	10.0	9.7	9.3
1200	391	12860	40		SWANTON AVE	S SUN DR	PINEVIEW PL	4	Local	1	Asphalt	32	309	55	1,154	65	38	80	**56**	Strng	Fair	18	17			**56**	7.7	0	10.0	8.2	10.0	10.0	10.0	10.0	10.0	9.6	7.8
1903	1577	12860	50		SWANTON AVE	PINEVIEW PL	TRIGOOD DR	4	Local	1	Asphalt	31	360	62	1,302	62	39	60	**54**	Mod	Fair	21	17			**54**	7.7	0	9.3	8.4	9.2	10.0	10.0	9.8	9.4	9.7	9.4
1791	1384	12860	60		SWANTON AVE	TRIGOOD DR	SUBDIVISION BNDY (NOTE YEAR BUILT)	4	Local	1	Asphalt	33	179	33	689	62	47	60	**57**	Mod	Fair	19	20			**56**	6.0	0	9.0	7.8	9.5	10.0	10.0	9.4	10.0	9.6	10.0
1942	1635	12860	70		SWANTON AVE	SUBDIVISION BNDY (NOTE YEAR BUILT)	FOREST DR	4	Local	1	Asphalt	33	174	32	670	43	37	60	**41**	Mod	Marginal	38	19			**40**	8.0	0	8.8	7.8	9.3	10.0	10.0	10.0	10.0	9.7	7.5
1952	1650	12860	80		SWANTON AVE	FOREST DR	SEMINOE ST	4	Local	1	Asphalt	31	381	66	1,378	33	48	60	**38**	Mod	Poor	49	18			**37**	5.9	0	9.4	7.9	6.7	10.0	10.0	10.0	10.0	9.7	8.7
1950	1648	12860	90		SWANTON AVE	SEMINOE ST	WIND RIVER AVE	4	Local	1	Asphalt	32	250	44	933	44	47	60	**45**	Mod	Marginal	32	23			**44**	6.0	0	10.0	7.3	7.9	10.0	10.0	10.0	10.0	9.7	8.6
1960	1661	12870	10		SWANTON AVE	WALSH DR	THELMA DR	4	Local	1	Asphalt	35	529	103	2,160	45	36	60	**42**	Mod	Marginal	37	19			**41**	8.2	0	9.4	8.2	7.3	10.0	10.0	10.0	10.0	9.1	9.5
1958	1659	12870	20		SWANTON AVE	THELMA DR	SHANNON DR	4	Local	1	Asphalt	34	733	138	2,908	46	47	60	**46**	Mod	Marginal	32	23			**46**	6.0	0	9.4	7.8	7.8	10.0	10.0	10.0	10.0	9.0	9.5
4704	6605	12880	10		SWEETBRIER ST	ASPEN LN	SWEETBRIER ST	4	Local	1	Asphalt	22	91	11	234	73	49	60	**65**	Mod	Good	15	12			**65**	5.7	0	10.0	8.8	8.5	10.0	10.0	10.0	10.0	9.5	10.0
3562	4121	12880	20		SWEETBRIER ST	ASPEN PL	EAGLE DR	4	Local	1	Asphalt	30	232	39	812	40	40	60	**40**	Mod	Marginal	48	12			**39**	7.4	0	8.2	8.7	7.3	10.0	10.0	10.0	10.0	9.7	9.5
3551	4104	12880	30		SWEETBRIER ST	SWEETBRIER ST	ASPEN PL	4	Local	1	Asphalt	23	117	15	314	87	35	60	**70**	Mod	Good	9	5			**69**	8.6	0	9.1	9.8	10.0	10.0	10.0	10.0	10.0	9.4	10.0
3412	3800	12880	40		SWEETBRIER ST	DEAD END	SWEETBRIER ST	4	Local	1	Asphalt	25	69	10	201	97	35	60	**76**	Mod	V Good	0	3			**76**	8.6	0	10.0	10.0	10.0	10.0	10.0	10.0	10.0	9.4	10.0
3413	3801	12885	10		SWEETBRIER ST	SWEETBRIER ST	ASPEN LN	4	Local	1	Asphalt	22	215	26	552	91	53	60	**78**	Mod	V Good	0	9			**78**	5.1	0	10.0	9.2	10.0	10.0	10.0	10.0	10.0	9.5	10.0
1160	316	12890	10		SYCAMORE ST	W 15TH ST	BELLAIRE DR	4	Local	1	Asphalt	34	983	186	3,899	9	41	60	**20**	Mod	V Poor	70	22			**19**	7.2	0	10.0	8.5	6.3	10.0	10.0	9.9	10.0	8.2	6.0
2690	2698	12890	20		SYCAMORE ST	W 13TH ST	W 15TH ST	4	Local	1	Asphalt	32	729	130	2,722	25	53	60	**34**	Mod	Poor	55	20			**34**	5.1	0	9.7	8.3	7.6	10.0	10.0	10.0	10.0	8.8	6.5
6012	50023	12900	10		TALON DR	PATRIOT DR	CUL-DE-SAC	4	Local	1	Asphalt	25	729	102	2,140	67	61	80	**65**	Strng	Good	9	24			**65**	4.1	0	10.0	7.3	9.4	10.0	10.0	9.6	10.0	9.5	10.0
5987	12185	12900	20		TALON DR	ASPEN PL	PATRIOT DR	4	Local	1	Asphalt	33	438	80	1,686	72	67	60	**70**	Mod	V Good	9	20			**70**	3.4	0	10.0	7.9	9.2	10.0	10.0	10.0	10.0	9.5	9.9
6407	600002	12900	30		TALON DR	AERIE DR	ASPEN PL	4	Local	1	Asphalt	45	213	53	1,118	53	56	60	**54**	Mod	Fair	32	14			**53**	4.7	0	8.9	8.4	7.8	10.0	10.0	10.0	10.0	9.7	10.0
4800	6622	12900	40		TALON DR	SW WYOMING BLVD	AERIE DR	4	Local	1	Asphalt	45	366	92	1,922	68	46	60	**61**	Mod	Good	16	17			**60**	6.3	0	9.4	8.1	9.0	10.0	10.0	10.0	10.0	9.7	10.0
5955	12139	12910	10		TALON DR	SW WYOIMING BLVD	AMERICAN WAY	4	Local	2	Concrete	45	486	122	2,552	69	36	60	**58**	Mod	Fair	0	0			**58**	8.4	0	10.0	6.3	10.0	9.9	10.0	8.8	10.0	10.0	9.7
5956	12140	12910	20		TALON DR	AMERICAN WAY	EAGLE DR	4	Local	2	Concrete	40	640	142	2,987	61	52	60	**58**	Mod	Fair	0	0			**58**	5.3	0	10.0	6.3	10.0	10.0	10.0	7.6	10.0	10.0	9.7
5957	12141	12910	30		TALON DR	EAGLE DR	CENTRAL DR	4	Local	2	Concrete	39	798	173	3,631	59	60	60	**59**	Mod	Fair	0	0			**59**	4.2	0	10.0	5.9	10.0	10.0	10.0	7.5	10.0	10.0	9.9
1593	1082	12920	10		TANAGER ST	DALE DR	DEAD END	4	Local	1	Asphalt	31	315	54	1,139	76	58	80	**70**	Strng	V Good	0	24			**70**	4.4	0	10.0	7.3	10.0	10.0	10.0	10.0	10.0	9.5	10.0
1765	1351	12930	10		TETON ST	FOREST AVE	WIND RIVER AVE	4	Local	1	Asphalt	32	452	80	1,687	41	39	80	**40**	Strng	Marginal	30	28			**40**	7.5	0	10.0	7.4	7.5	10.0	10.0	9.3	9.5	9.1	10.0
1362	666	12940	10		TEXAS PL	SOCONY PL	S SUN DR	4	Local	1	Asphalt	38	323	68	1,432	66	50	80	**61**	Strng	Good	8	25			**60**	5.6	0	10.0	8.0	9.5	10.0	10.0	10.0	10.0	8.4	9.6
1491	923	12950	10		TEXAS PL	S SUN DR	TRIGOOD DR	4	Local	1	Asphalt	32	314	56	1,172	36	40	60	**37**	Mod	Poor	54	9			**37**	7.4	0	8.5	9.1	9.2	10.0	10.0	9.4	10.0	9.6	6.5
1830	1448	12950	20		TEXAS PL	TRIGOOD DR	DEAD END	4	Local	1	Asphalt	32	160	28	597	43	25	80	**37**	Strng	Poor	37	21			**37**	11.3	0	10.0	8.1	6.3	10.0	10.0	10.0	10.0	9.0	10.0
1959	1660	12960	10		THELMA DR	CYNTHIA DR	SWANTON AVE	4	Local	1	Asphalt	34	291	55	1,154	30	36	60	**32**	Mod	Poor	54	16			**31**	8.2	0	8.9	8.2	7.3	10.0	10.0	10.0	10.0	9.7	7.9
1924	1603	12960	20		THELMA DR	CRYSTIE LN	CYNTHIA DR	4	Local	1	Asphalt	34	280	53	1,111	34	33	60	**34**	Mod	Poor	49	17			**33**	9.1	0	8.8	8.1	6.9	10.0	10.0	10.0	10.0	9.7	9.2
1891	1552	12960	30		THELMA DR	WASHAKIE ST	CRYSTIE LN	4	Local	1	Asphalt	34	280	53	1,111	22	33	60	**26**	Mod	Poor	67	11			**25**	9.1	0	8.6	8.8	5.0	10.0	10.0	10.0	10.0	9.7	9.5

																	Peripheral Concrete					Zone Summary							Project Summary			
GISID	Agency ID	Street Number	Block Number	Street Prefix	On Street	From Street	To Street	FunCL Code	FunCL	Pavetype Code	Pavetype	Pavement Width (ft)	Pavement Length (ft)	Add Area (yd2)	Pavement Area (yd2)	Sidewalk Length (ft)	Sidewalk Area (yd2)	Curb & Gutter Length (ft)	Estimated Ramp Count	Zone Name	Zone Code	Zone Length (ft)	Zone Current PCI	Zone Backlog (%)	Zone Network Index	Zone Rank	Project ID	Project Description	Project Block Count	Project Length (ft)	Project Area (yd2)
1435	813	12690	20		ST MARY ST	E H ST	E K ST	4	Local	1	Asphalt	34	663	125	2,630	0	0	0	0	Zone 1	10	1,506,396	59	14	51	1	**7140**	7140 - H ST + Others	9	3,210	10,406
1228	469	12700	10		ST MARY ST	E K ST	E L ST	4	Local	1	Asphalt	33	292	54	1,124	0	0	0	0	Zone 1	10	1,506,396	59	14	51	1	**7380**	7380 - JEFFERSON ST + Others	17	7,260	28,461
1263	519	12700	20		ST MARY ST	E L ST	E L ST	4	Local	1	Asphalt	29	61	10	206	0	0	0	0	Zone 1	10	1,506,396	59	14	51	1	**7380**	7380 - JEFFERSON ST + Others	17	7,260	28,461
6813	2428	12710	10		STAFFORD	DUNDEE	E 12TH ST	4	Local	1	Asphalt	34	981	185	3,891	0	0	0	0	Zone 1	10	1,506,396	59	14	51	1	**4280**	4280 - STAFFORD + Others	3	2,886	11,530
1167	323	12710	20		STAFFORD	DUNDEE	DUNDEE	4	Local	1	Asphalt	34	1,200	227	4,760	0	0	0	0	Zone 1	10	1,506,396	59	14	51	1	**4280**	4280 - STAFFORD + Others	3	2,886	11,530
1288	568	12710	30		STAFFORD	DONEGAL	DUNDEE	4	Local	1	Asphalt	35	734	143	2,997	0	0	0	0	Zone 1	10	1,506,396	59	14	51	1	**3760**	3760 - WATERFORD + Others	16	7,291	26,710
6094	150002	12720	10		STAFFORD CT	STAFFORD CT	CUL-DE-SAC	4	Local	1	Asphalt	77	64	27	573	0	0	0	0	Zone 1	10	1,506,396	59	14	51	1	**4300**	4300 - STAFFORD CT + Others	3	1,132	4,448
4388	6175	12720	20		STAFFORD CT	E 12TH ST	STAFFORD CT	4	Local	1	Asphalt	34	449	85	1,781	0	0	0	0	Zone 1	10	1,506,396	59	14	51	1	**4300**	4300 - STAFFORD CT + Others	3	1,132	4,448
1716	1272	12730	10		STAFFORD CT	STAFFORD CT	E 12TH ST	4	Local	1	Asphalt	29	619	100	2,094	0	0	0	0	Zone 1	10	1,506,396	59	14	51	1	**4300**	4300 - STAFFORD CT + Others	3	1,132	4,448
3539	4084	12740	10		STAGECOACH DR	CIMARRON CIR	DEAD END	4	Local	1	Asphalt	25	86	12	251	0	0	0	0	Zone 1	10	1,506,396	59	14	51	1	**3280**	3280 - STAGECOACH DR + Others	8	1,766	5,091
4632	3486	12740	20		STAGECOACH DR	CIMARRON CIR	CIMARRON CIR	4	Local	1	Asphalt	22	216	26	554	0	0	0	0	Zone 1	10	1,506,396	59	14	51	1	**3280**	3280 - STAGECOACH DR + Others	8	1,766	5,091
7046	4068	12740	30		STAGECOACH DR	PRIVATE DR	PRIVATE DR	4	Local	1	Asphalt	22	59	7	151	0	0	0	0	Zone 1	10	1,506,396	59	14	51	1	**3280**	3280 - STAGECOACH DR + Others	8	1,766	5,091
7045	4066	12740	40		STAGECOACH DR	CIMARRON CIR	CIMARRON CIR	4	Local	1	Asphalt	23	117	15	314	0	0	0	0	Zone 1	10	1,506,396	59	14	51	1	**3280**	3280 - STAGECOACH DR + Others	8	1,766	5,091
3458	3863	12740	50		STAGECOACH DR	BUCKBOARD RD	CIMARRON CIR	4	Local	1	Asphalt	29	420	68	1,421	0	0	0	0	Zone 1	10	1,506,396	59	14	51	1	**3280**	3280 - STAGECOACH DR + Others	8	1,766	5,091
4591	1452	12750	10		STAR LN	DEAD END	W 1ST ST	4	Local	1	Asphalt	32	682	121	2,546	0	0	0	0	Zone 1	10	1,506,396	59	14	51	1	**1260**	1260 - PRONGHORN ST + Others	5	2,626	10,697
6441	12	12760	10		STATION RD	LANDFILL ACCESS RD	METRO RD	4	Local	1	Asphalt	57	285	90	1,895	0	0	0	0	Zone 1	10	1,506,396	59	14	51	1	**12060**	12060 - STATION RD	2	625	3,045
9104	351085	12760	30		STATION RD	LANDFILL ACCESS RD	LANDFILL ENTRANCE	4	Local	1	Asphalt	29	340	55	1,150	0	0	0	0	Zone 1	10	1,506,396	59	14	51	1	**12060**	12060 - STATION RD	2	625	3,045
5891	2705	12770	10		STEWART ST	MILLER ST	PATTEN ST	4	Local	1	Asphalt	23	379	48	1,017	0	0	0	0	Zone 1	10	1,506,396	59	14	51	1	**7940**	7940 - FORT CASPAR RD + Others	5	2,822	7,877
4542	5918	12780	10		STONERIDGE WAY	W 47TH ST	VISTA WAY	4	Local	1	Asphalt	36	1,458	292	6,124	0	0	0	0	Zone 1	10	1,506,396	59	14	51	1	**9540**	9540 - STONERIDGE WAY + Others	6	4,016	16,541
2827	2870	12790	10		SUMMIT DR	BELMONT RD	RIDGECREST DR	4	Local	1	Asphalt	32	250	44	933	0	0	0	0	Zone 1	10	1,506,396	59	14	51	1	**1900**	1900 - BELMONT RD + Others	3	1,316	5,003
3216	3472	12790	20		SUMMIT DR	SARATOGA DR	BELMONT RD	4	Local	1	Asphalt	31	250	43	904	0	0	0	0	Zone 1	10	1,506,396	59	14	51	1	**11960**	11960 - SARATOGA RD + Others	4	1,329	4,912
3262	3558	12790	30		SUMMIT DR	NAVARRE RD	SARATOGA RD	4	Local	1	Asphalt	30	250	42	875	0	0	0	0	Zone 1	10	1,506,396	59	14	51	1	**11960**	11960 - SARATOGA RD + Others	4	1,329	4,912
3266	3566	12790	40		SUMMIT DR	KNOLLWOOD DR	NAVARRE RD	4	Local	1	Asphalt	31	257	44	929	0	0	0	0	Zone 1	10	1,506,396	59	14	51	1	**9060**	9060 - NAVARRE RD + Others	4	1,531	5,860
1673	1211	8470	10	N	SUN DR	E ST ST	HAMILTON WAY	4	Local	1	Asphalt	36	284	57	1,193	0	0	0	0	Zone 1	10	1,506,396	59	14	51	1	**5560**	5560 - 1ST ST + Others	11	3,702	14,410
1663	1197	8470	20	N	SUN DR	HAMILTON WAY	SINCLAIR PL	4	Local	1	Asphalt	35	411	80	1,678	0	0	0	0	Zone 1	10	1,506,396	59	14	51	1	**8320**	8320 - SUN DR + Others	6	2,172	8,620
1621	1137	8470	30	N	SUN DR	SINCLAIR PL	WHITCOMB WAY	4	Local	1	Asphalt	36	283	57	1,189	0	0	0	0	Zone 1	10	1,506,396	59	14	51	1	**8320**	8320 - SUN DR + Others	6	2,172	8,620
1601	1103	8470	40	N	SUN DR	WHITCOMB WAY	BRUHN WAY	4	Local	1	Asphalt	39	245	53	1,115	0	0	0	0	Zone 1	10	1,506,396	59	14	51	1	**8320**	8320 - SUN DR + Others	6	2,172	8,620
1584	1066	8470	50	N	SUN DR	BRUHN WAY	INDIANA AVE	4	Local	1	Asphalt	33	392	72	1,509	0	0	0	0	Zone 1	10	1,506,396	59	14	51	1	**8720**	8720 - HUBER DR + Others	10	3,387	12,975
1553	1031	8470	60	N	SUN DR	INDIANA AVE	GARY AVE	4	Local	1	Asphalt	32	254	45	948	0	0	0	0	Zone 1	10	1,506,396	59	14	51	1	**8720**	8720 - HUBER DR + Others	10	3,387	12,975
1876	1536	11930	10	S	SUN DR	TEXAS PL	SWANTON AVE	4	Local	1	Asphalt	33	520	95	2,002	0	0	0	0	Zone 1	10	1,506,396	59	14	51	1	**11720**	11720 - SINCLAIR PL + Others	5	2,144	9,099
1832	1453	11930	20	S	SUN DR	TEXAS PL	TEXAS PL	4	Local	1	Asphalt	37	103	21	445	0	0	0	0	Zone 1	10	1,506,396	59	14	51	1	**11720**	11720 - SINCLAIR PL + Others	5	2,144	9,099
1816	1433	11930	30	S	SUN DR	E 2ND ST	TEXAS PL	4	Local	1	Asphalt	37	618	127	2,668	0	0	0	0	Zone 1	10	1,506,396	59	14	51	1	**11740**	11740 - SUN DR + Others	4	1,692	7,027
1704	1259	11940	10	S	SUN DR	E 1ST ST	E 2ND ST	4	Local	1	Asphalt	35	279	54	1,139	0	0	0	0	Zone 1	10	1,506,396	59	14	51	1	**5560**	5560 - 1ST ST + Others	11	3,702	14,410
3273	3576	12800	10		SUNFLOWER	INDIAN PAINTBRUSH	TULIP	4	Local	1	Asphalt	31	1,330	229	4,810	0	0	0	0	Zone 1	10	1,506,396	59	14	51	1	**7920**	7920 - SUNFLOWER + Others	4	2,575	9,439
3194	3425	12800	20		SUNFLOWER	TULIP	FORGET ME NOT	4	Local	1	Asphalt	32	114	20	426	0	0	0	0	Zone 1	10	1,506,396	59	14	51	1	**8840**	8840 - SUNFLOWER + Others	9	3,164	12,863
3107	3297	12800	30		SUNFLOWER	FORGET ME NOT	MORNING GLORY	4	Local	1	Asphalt	32	632	112	2,359	0	0	0	0	Zone 1	10	1,506,396	59	14	51	1	**8840**	8840 - SUNFLOWER + Others	9	3,164	12,863
3161	3374	12800	40		SUNFLOWER	MORNING GLORY	RIVERBEND RD	4	Local	1	Asphalt	32	296	53	1,105	0	0	0	0	Zone 1	10	1,506,396	59	14	51	1	**8840**	8840 - SUNFLOWER + Others	9	3,164	12,863
3124	3322	12810	10		SUNFLOWER	RIVERBEND RD	SUNFLOWER	4	Local	1	Asphalt	36	586	117	2,461	0	0	0	0	Zone 1	10	1,506,396	59	14	51	1	**8840**	8840 - SUNFLOWER + Others	9	3,164	12,863
3075	3256	12810	20		SUNFLOWER	SUNFLOWER	SUNFLOWER	4	Local	1	Asphalt	38	201	42	891	0	0	0	0	Zone 1	10	1,506,396	59	14	51	1	**8840**	8840 - SUNFLOWER + Others	9	3,164	12,863
2076	1842	12820	10		SUNFLOWER	SUNFLOWER	CUL-DE-SAC	4	Local	1	Asphalt	54	167	50	1,056	0	0	0	0	Zone 1	10	1,506,396	59	14	51	1	**8840**	8840 - SUNFLOWER + Others	9	3,164	12,863
3635	4220	12830	10		SUNRISE DR	SW WYOMING BLVD	W 45TH AVE	4	Local	1	Asphalt	35	196	38	800	0	0	0	0	Zone 1	10	1,506,396	59	14	51	1	**1340**	1340 - RAINBOW DR + Others	9	3,183	13,066
2382	2286	12830	20		SUNRISE DR	W 44TH ST	W 45TH ST	4	Local	1	Asphalt	36	827	165	3,473	0	0	0	0	Zone 1	10	1,506,396	59	14	51	1	**10300**	10300 - SUNRISE DR + Others	6	2,883	11,879
1033	60	12830	30		SUNRISE DR	W 44TH ST	W 43RD ST	4	Local	1	Asphalt	37	317	65	1,368	0	0	0	0	Zone 1	10	1,506,396	59	14	51	1	**10300**	10300 - SUNRISE DR + Others	6	2,883	11,879
2491	2443	12840	10		SURREY	SURREY CT	E 12TH ST	4	Local	1	Asphalt	35	657	128	2,683	0	0	0	0	Zone 1	10	1,506,396	59	14	51	1	**3420**	3420 - DONEGAL + Others	10	4,313	19,359
1142	291	12840	20		SURREY	DONEGAL	SURREY CT	4	Local	1	Asphalt	36	260	52	1,092	0	0	0	0	Zone 1	10	1,506,396	59	14	51	1	**3420**	3420 - DONEGAL + Others	10	4,313	19,359
1287	567	12850	10		SUSSEX	BRETTON DR	CUL-DE-SAC	4	Local	1	Asphalt	40	566	127	2,671	0	0	0	0	Zone 1	10	1,506,396	59	14	51	1	**2540**	2540 - BRETTON DR + Others	6	2,211	10,122
1833	1455	12860	10		SWANTON AVE	ALLEY	S SINCLAIR PL	4	Local	1	Asphalt	36	153	31	643	0	0	0	0	Zone 1	10	1,506,396	59	14	51	1	**6520**	6520 - SWANTON AVE + Others	6	1,855	7,419
5688	1461	12860	20		SWANTON AVE	S SINCLAIR PL	S SOCONY PL	4	Local	1	Asphalt	38	295	62	1,308	0	0	0	0	Zone 1	10	1,506,396	59	14	51	1	**6520**	6520 - SWANTON AVE + Others	6	1,855	7,419
1864	1509	12860	30		SWANTON AVE	S SOCONY PL	DEAD END	4	Local	1	Asphalt	38	421	89	1,866	0	0	0	0	Zone 1	10	1,506,396	59	14	51	1	**6520**	6520 - SWANTON AVE + Others	6	1,855	7,419
1200	391	12860	40		SWANTON AVE	S SUN DR	PINEVIEW PL	4	Local	1	Asphalt	32	309	55	1,154	0	0	0	0	Zone 1	10	1,506,396	59	14	51	1	**6520**	6520 - SWANTON AVE + Others	6	1,855	7,419
1903	1577	12860	50		SWANTON AVE	PINEVIEW PL	TRIGOOD DR	4	Local	1	Asphalt	31	360	62	1,302	0	0	0	0	Zone 1	10	1,506,396	59	14	51	1	**6520**	6520 - SWANTON AVE + Others	6	1,855	7,419
1791	1384	12860	60		SWANTON AVE	TRIGOOD DR	SUBDIVISION BNDY (NOTE YEAR BUILT)	4	Local	1	Asphalt	33	179	33	689	0	0	0	0	Zone 1	10	1,506,396	59	14	51	1	**8020**	8020 - FOREST DR + Others	7	2,504	9,472
1942	1635	12860	70		SWANTON AVE	SUBDIVISION BNDY (NOTE YEAR BUILT)	FOREST DR	4	Local	1	Asphalt	33	174	32	670	0	0	0	0	Zone 1	10	1,506,396	59	14	51	1	**8020**	8020 - FOREST DR + Others	7	2,504	9,472
1952	1650	12860	80		SWANTON AVE	FOREST DR	SEMINOE ST	4	Local	1	Asphalt	31	381	66	1,378	0	0	0	0	Zone 1	10	1,506,396	59	14	51	1	**11420**	11420 - SEMINOE ST + Others	5	1,935	7,219
1950	1648	12860	90		SWANTON AVE	SEMINOE ST	WIND RIVER AVE	4	Local	1	Asphalt	32	250	44	933	0	0	0	0	Zone 1	10	1,506,396	59	14	51	1	**11420**	11420 - SEMINOE ST + Others	5	1,935	7,219
1960	1661	12870	10		SWANTON AVE	WALSH DR	THELMA DR	4	Local	1	Asphalt	35	529	103	2,160	0	0	0	0	Zone 1	10	1,506,396	59	14	51	1	**6780**	6780 - SWANTON AVE + Others	3	2,308	9,339
1958	1659	12870	20		SWANTON AVE	THELMA DR	SHANNON DR	4	Local	1	Asphalt	34	733	138	2,908	0	0	0	0	Zone 1	10	1,506,396	59	14	51	1	**6780**	6780 - SWANTON AVE + Others	3	2,308	9,339
4704	6605	12880	10		SWEETBRIER ST	ASPEN LN	SWEETBRIER ST	4	Local	1	Asphalt	22	91	11	234	0	0	0	0	Zone 1	10	1,506,396	59	14	51	1	**1460**	1460 - ASPEN PL + Others	7	1,720	7,339
3562	4121	12880	20		SWEETBRIER ST	ASPEN PL	EAGLE DR	4	Local	1	Asphalt	30	232	39	812	0	0	0	0	Zone 1	10	1,506,396	59	14	51	1	**1460**	1460 - ASPEN PL + Others	7	1,720	7,339
3551	4104	12880	30		SWEETBRIER ST	SWEETBRIER ST	ASPEN PL	4	Local	1	Asphalt	23	117	15	314	0	0	0	0	Zone 1	10	1,506,396	59	14	51	1	**1440**	1440 - ASPEN PL + Others	7	2,472	8,920
3412	3800	12880	40		SWEETBRIER ST	DEAD END	SWEETBRIER ST	4	Local	1	Asphalt	25	69	10	201	0	0	0	0	Zone 1	10	1,506,396	59	14	51	1	**1440**	1440 - ASPEN PL + Others	7	2,472	8,920
3413	3801	12885	10		SWEETBRIER ST	SWEETBRIER ST	ASPEN LN	4	Local	1	Asphalt	22	215	26	552	0	0	0	0	Zone 1	10	1,506,396	59	14	51	1	**1440**	1440 - ASPEN PL + Others	7	2,472	8,920
1160	316	12890	10		SYCAMORE ST	W 15TH ST	BELLAIRE DR	4	Local	1	Asphalt	34	983	186	3,899	0	0	0	0	Zone 1	10	1,506,396	59	14	51	1	**10460**	10460 - SYCAMORE ST + Others	2	1,938	7,464
2690	2698	12890	20		SYCAMORE ST	W 13TH ST	W 15TH ST	4	Local	1	Asphalt	32	729	130	2,722	0	0	0	0	Zone 1	10	1,506,396	59	14	51	1	**10420**	10420 - PINE ST + Others	2	1,464	5,723
6012	50023	12900	10		TALON DR	PATRIOT DR	CUL-DE-SAC	4	Local	1	Asphalt	25	729	102	2,140	0	0	0	0	Zone 1	10	1,506,396	59	14	51	1	**10380**	10380 - TALON DR + Others	7	3,622	15,565
5987	12185	12900	20		TALON DR	ASPEN PL	PATRIOT DR	4	Local	1	Asphalt	33	438	80	1,686	0	0	0	0	Zone 1	10	1,506,396	59	14	51	1	**10380**	10380 - TALON DR + Others	7	3,622	15,565
6407	600002	12900	30		TALON DR	AERIE DR	ASPEN PL	4	Local	1	Asphalt	45	213	53	1,118	0	0	0	0	Zone 1	10	1,506,396	59	14	51	1	**10380**	10380 - TALON DR + Others	7	3,622	15,565
4800	6622	12900	40		TALON DR	SW WYOMING BLVD	AERIE DR	4	Local	1	Asphalt	45	366	92	1,922	0	0	0	0	Zone 1	10	1,506,396	59	14	51	1	**10380**	10380 - TALON DR + Others	7	3,622	15,565
5955	12139	12910	10		TALON DR	SW WYOMING BLVD	AMERICAN WAY	4	Local	2	Concrete	45	486	122	2,552	0	0	0	0	Zone 1	10	1,506,396	59	14	51	1	**12080**	12080 - TALON DR	3	1,924	9,170
5956	12140	12910	20		TALON DR	AMERICAN WAY	EAGLE DR	4	Local	2	Concrete	40	640	142	2,987	0	0	0	0	Zone 1	10	1,506,396	59	14	51	1	**12080**	12080 - TALON DR	3	1,924	9,170
5957	12141	12910	30		TALON DR	EAGLE DR	CENTRAL DR	4	Local	2	Concrete	39	798	173	3,631	0	0	0	0	Zone 1	10	1,506,396	59	14	51	1	**12080**	12080 - TALON DR	3	1,924	9,170
1593	1082	12920	10		TANAGER ST	DALE DR	DEAD END	4	Local	1	Asphalt	31	315	54	1,139	0	0	0	0	Zone 1	10	1,506,396	59	14	51	1	**4060**	4060 - DALE DR + Others	12	5,121	18,404
1765	1351	12930	10		TETON ST	FOREST AVE	WIND RIVER AVE	4	Local	1	Asphalt	32	452	80	1,687	0	0	0	0	Zone 1	10	1,506,396	59	14	51	1	**9440**	9440 - MEDICINE BOW ST + Others	4	1,481	5,557
1362	666	12940	10		TEXAS PL	SOCONY PL	S SUN DR	4	Local	1	Asphalt	38	323	68	1,432	0	0	0	0	Zone 1	10	1,506,396	59	14	51	1	**11720**	11720 - SINCLAIR PL + Others	5	2,144	9,099
1491	923	12950	10		TEXAS PL	S SUN DR	TRIGOOD DR	4	Local	1	Asphalt	32	314	56	1,172	0	0	0	0	Zone 1	10	1,506,396	59	14	51	1	**11740**	11740 - SUN DR + Others	4	1,692	7,027
1830	1448	12950	20		TEXAS PL	TRIGOOD DR	DEAD END	4	Local	1	Asphalt	32	160	28	597	0	0	0	0	Zone 1	10	1,506,396	59	14	51	1	**11740**	11740 - SUN DR + Others	4	1,692	7,027
1959	1660	12960	10		THELMA DR	CYNTHIA DR	SWANTON AVE	4	Local	1	Asphalt	34	291	55	1,154	0	0	0	0	Zone 1	10	1,506,396	59	14	51	1	**4000**	4000 - CYNTHIA DR + Others	4	1,638	6,850
1924	1603	12960	20		THELMA DR	CRYSTIE LN	CYNTHIA DR	4	Local	1	Asphalt	34	280	53	1,111	0	0	0	0	Zone 1	10	1,506,396	59	14	51	1	**4000**	4000 - CYNTHIA DR + Others	4	1,638	6,850
1891	1552	12960	30		THELMA DR	WASHAKIE ST	CRYSTIE LN	4	Local	1	Asphalt	34	280	53	1,111	0	0	0	0	Zone 1	10	1,506,396	59	14	51	1	**3960**	3960 - CRYSTIE LN + Others	4	1,964	8,334

City of Casper, WY
Street Inventory and Condition Summarry - Sorted by Street Name

GISID	Agency ID	Street Number	Block Number	Street Prefix	On Street	From Street	To Street	FunCL Code	FunCL	Pavetype Code	Pavetype	Pavement Width (ft)	Pavement Length (ft)	Add Area (yd2)	Pavement Area (yd2)	Project Current PCI	Project Condition Rating	Project Strength Code	Project FunCl Code	Project Pavetype Code
1435	813	12690	20		ST MARY ST	E H ST	E K ST	4	Local	1	Asphalt	34	663	125	2,630	**54**	Fair	2	4	1
1228	469	12700	10		ST MARY ST	E K ST	E L ST	4	Local	1	Asphalt	33	292	54	1,124	**77**	V Good	2	4	1
1263	519	12700	20		ST MARY ST	E L ST	E L ST	4	Local	1	Asphalt	29	61	10	206	**77**	V Good	2	4	1
6813	2428	12710	10		STAFFORD	DUNDEE	E 12TH ST	4	Local	1	Asphalt	34	981	185	3,891	**50**	Fair	2	4	1
1167	323	12710	20		STAFFORD	DUNDEE	DUNDEE	4	Local	1	Asphalt	34	1,200	227	4,760	**50**	Fair	2	4	1
1288	568	12710	30		STAFFORD	DONEGAL	DUNDEE	4	Local	1	Asphalt	35	734	143	2,997	**82**	V Good	2	4	1
6094	150002	12720	10		STAFFORD CT	STAFFORD CT	CUL-DE-SAC	4	Local	1	Asphalt	77	64	27	573	**62**	Good	2	4	1
4388	6175	12720	20		STAFFORD CT	E 12TH ST	STAFFORD CT	4	Local	1	Asphalt	34	449	85	1,781	**62**	Good	2	4	1
1716	1272	12730	10		STAFFORD CT	STAFFORD CT	E 12TH ST	4	Local	1	Asphalt	29	619	100	2,094	**62**	Good	2	4	1
3539	4084	12740	10		STAGECOACH DR	CIMARRON CIR	DEAD END	4	Local	1	Asphalt	25	86	12	251	**48**	Marginal	2	4	1
4632	3486	12740	20		STAGECOACH DR	CIMARRON CIR	CIMARRON CIR	4	Local	1	Asphalt	22	216	26	554	**48**	Marginal	2	4	1
7046	4068	12740	30		STAGECOACH DR	PRIVATE DR	PRIVATE DR	4	Local	1	Asphalt	22	59	7	151	**48**	Marginal	2	4	1
7045	4066	12740	40		STAGECOACH DR	CIMARRON CIR	CIMARRON CIR	4	Local	1	Asphalt	23	117	15	314	**48**	Marginal	2	4	1
3458	3863	12740	50		STAGECOACH DR	BUCKBOARD RD	CIMARRON CIR	4	Local	1	Asphalt	29	420	68	1,421	**48**	Marginal	2	4	1
4591	1452	12750	10		STAR LN	DEAD END	W 1ST ST	4	Local	1	Asphalt	32	682	121	2,546	**41**	Marginal	2	4	1
6441	12	12760	10		STATION RD	LANDFILL ACCESS RD	METRO RD	4	Local	1	Asphalt	57	285	90	1,895	**67**	Good	2	4	1
9104	351085	12760	30		STATION RD	LANDFILL ACCESS RD	LANDFILL ENTRANCE	4	Local	1	Asphalt	29	340	55	1,150	**67**	Good	2	4	1
5891	2705	12770	10		STEWART ST	MILLER ST	PATTEN ST	4	Local	1	Asphalt	23	379	48	1,017	**59**	Fair	2	4	1
4542	5918	12780	10		STONERIDGE WAY	W 47TH ST	VISTA WAY	4	Local	1	Asphalt	36	1,458	292	6,124	**53**	Fair	3	4	1
2827	2870	12790	10		SUMMIT DR	BELMONT RD	RIDGECREST DR	4	Local	1	Asphalt	32	250	44	933	**43**	Marginal	3	4	1
3216	3472	12790	20		SUMMIT DR	SARATOGA DR	BELMONT RD	4	Local	1	Asphalt	31	250	43	904	**36**	Poor	2	4	1
3262	3558	12790	30		SUMMIT DR	NAVARRE RD	SARATOGA RD	4	Local	1	Asphalt	30	250	42	875	**36**	Poor	2	4	1
3266	3566	12790	40		SUMMIT DR	KNOLLWOOD DR	NAVARRE RD	4	Local	1	Asphalt	31	257	44	929	**40**	Marginal	2	4	1
1673	1211	8470	10	N	SUN DR	E ST ST	HAMILTON WAY	4	Local	1	Asphalt	36	284	57	1,193	**65**	Good	2	4	1
1663	1197	8470	20	N	SUN DR	HAMILTON WAY	SINCLAIR PL	4	Local	1	Asphalt	35	411	80	1,678	**48**	Marginal	2	4	1
1621	1137	8470	30	N	SUN DR	SINCLAIR PL	WHITCOMB WAY	4	Local	1	Asphalt	36	283	57	1,189	**48**	Marginal	2	4	1
1601	1103	8470	40	N	SUN DR	WHITCOMB WAY	BRUHN WAY	4	Local	1	Asphalt	39	245	53	1,115	**48**	Marginal	2	4	1
1584	1066	8470	50	N	SUN DR	BRUHN WAY	INDIANA AVE	4	Local	1	Asphalt	33	392	72	1,509	**55**	Fair	2	4	1
1553	1031	8470	60	N	SUN DR	INDIANA AVE	GARY AVE	4	Local	1	Asphalt	32	254	45	948	**55**	Fair	2	4	1
1876	1536	11930	10	S	SUN DR	TEXAS PL	SWANTON AVE	4	Local	1	Asphalt	33	520	95	2,002	**60**	Good	3	4	1
1832	1453	11930	20	S	SUN DR	TEXAS PL	TEXAS PL	4	Local	1	Asphalt	37	103	21	445	**60**	Good	3	4	1
1816	1433	11930	30	S	SUN DR	E 2ND ST	TEXAS PL	4	Local	1	Asphalt	37	618	127	2,668	**41**	Marginal	2	4	1
1704	1259	11940	10	S	SUN DR	E 1ST ST	E 2ND ST	4	Local	1	Asphalt	35	279	54	1,139	**65**	Good	2	4	1
3273	3576	12800	10		SUNFLOWER	INDIAN PAINTBRUSH	TULIP	4	Local	1	Asphalt	31	1,330	229	4,810	**45**	Marginal	2	4	1
3194	3425	12800	20		SUNFLOWER	TULIP	FORGET ME NOT	4	Local	1	Asphalt	32	114	20	426	**69**	Good	2	4	1
3107	3297	12800	30		SUNFLOWER	FORGET ME NOT	MORNING GLORY	4	Local	1	Asphalt	32	632	112	2,359	**69**	Good	2	4	1
3161	3374	12800	40		SUNFLOWER	MORNING GLORY	RIVERBEND RD	4	Local	1	Asphalt	32	296	53	1,105	**69**	Good	2	4	1
3124	3322	12810	10		SUNFLOWER	RIVERBEND RD	SUNFLOWER	4	Local	1	Asphalt	36	586	117	2,461	**69**	Good	2	4	1
3075	3256	12810	20		SUNFLOWER	SUNFLOWER	SUNFLOWER	4	Local	1	Asphalt	38	201	42	891	**69**	Good	2	4	1
2076	1842	12820	10		SUNFLOWER	SUNFLOWER	CUL-DE-SAC	4	Local	1	Asphalt	54	167	50	1,056	**69**	Good	2	4	1
3635	4220	12830	10		SUNRISE DR	SW WYOMING BLVD	W 45TH AVE	4	Local	1	Asphalt	35	196	38	800	**67**	Good	2	4	1
2382	2286	12830	20		SUNRISE DR	W 44TH ST	W 45TH ST	4	Local	1	Asphalt	36	827	165	3,473	**58**	Fair	2	4	1
1033	60	12830	30		SUNRISE DR	W 44TH ST	W 43RD ST	4	Local	1	Asphalt	37	317	65	1,368	**58**	Fair	2	4	1
2491	2443	12840	10		SURREY	SURREY CT	E 12TH ST	4	Local	1	Asphalt	35	657	128	2,683	**67**	Good	2	4	1
1142	291	12840	20		SURREY	DONEGAL	SURREY CT	4	Local	1	Asphalt	36	260	52	1,092	**67**	Good	2	4	1
1287	567	12850	10		SUSSEX	BRETTON DR	CUL-DE-SAC	4	Local	1	Asphalt	40	566	127	2,671	**36**	Poor	2	4	1
1833	1455	12860	10		SWANTON AVE	ALLEY	S SINCLAIR PL	4	Local	1	Asphalt	36	153	31	643	**52**	Fair	2	4	1
5688	1461	12860	20		SWANTON AVE	S SINCLAIR PL	S SOCONY PL	4	Local	1	Asphalt	38	295	62	1,308	**52**	Fair	2	4	1
1864	1509	12860	30		SWANTON AVE	S SOCONY PL	DEAD END	4	Local	1	Asphalt	38	421	89	1,866	**52**	Fair	2	4	1
1200	391	12860	40		SWANTON AVE	S SUN DR	PINEVIEW PL	4	Local	1	Asphalt	32	309	55	1,154	**52**	Fair	2	4	1
1903	1577	12860	50		SWANTON AVE	PINEVIEW PL	TRIGOOD DR	4	Local	1	Asphalt	31	360	62	1,302	**52**	Fair	2	4	1
1791	1384	12860	60		SWANTON AVE	TRIGOOD DR	SUBDIVISION BNDY (NOTE YEAR BUILT)	4	Local	1	Asphalt	33	179	33	689	**45**	Marginal	3	4	1
1942	1635	12860	70		SWANTON AVE	SUBDIVISION BNDY (NOTE YEAR BUILT)	FOREST DR	4	Local	1	Asphalt	33	174	32	670	**45**	Marginal	3	4	1
1952	1650	12860	80		SWANTON AVE	FOREST DR	SEMINOE ST	4	Local	1	Asphalt	31	381	66	1,378	**40**	Marginal	2	4	1
1950	1648	12860	90		SWANTON AVE	SEMINOE ST	WIND RIVER AVE	4	Local	1	Asphalt	32	250	44	933	**40**	Marginal	2	4	1
1960	1661	12870	10		SWANTON AVE	WALSH DR	THELMA DR	4	Local	1	Asphalt	35	529	103	2,160	**45**	Marginal	2	4	1
1958	1659	12870	20		SWANTON AVE	THELMA DR	SHANNON DR	4	Local	1	Asphalt	34	733	138	2,908	**45**	Marginal	2	4	1
4704	6605	12880	10		SWEETBRIER ST	ASPEN LN	SWEETBRIER ST	4	Local	1	Asphalt	22	91	11	234	**44**	Marginal	2	4	1
3562	4121	12880	20		SWEETBRIER ST	ASPEN PL	EAGLE DR	4	Local	1	Asphalt	30	232	39	812	**44**	Marginal	2	4	1
3551	4104	12880	30		SWEETBRIER ST	SWEETBRIER ST	ASPEN PL	4	Local	1	Asphalt	23	117	15	314	**61**	Good	2	4	1
3412	3800	12880	40		SWEETBRIER ST	DEAD END	SWEETBRIER ST	4	Local	1	Asphalt	25	69	10	201	**61**	Good	2	4	1
3413	3801	12885	10		SWEETBRIER ST	SWEETBRIER ST	ASPEN LN	4	Local	1	Asphalt	22	215	26	552	**61**	Good	2	4	1
1160	316	12890	10		SYCAMORE ST	W 15TH ST	BELLAIRE DR	4	Local	1	Asphalt	34	983	186	3,899	**17**	V Poor	2	4	1
2690	2698	12890	20		SYCAMORE ST	W 13TH ST	W 15TH ST	4	Local	1	Asphalt	32	729	130	2,722	**24**	V Poor	2	4	1
6012	50023	12900	10		TALON DR	PATRIOT DR	CUL-DE-SAC	4	Local	1	Asphalt	25	729	102	2,140	**66**	Good	2	4	1
5987	12185	12900	20		TALON DR	ASPEN PL	PATRIOT DR	4	Local	1	Asphalt	33	438	80	1,686	**66**	Good	2	4	1
6407	600002	12900	30		TALON DR	AERIE DR	ASPEN PL	4	Local	1	Asphalt	45	213	53	1,118	**66**	Good	2	4	1
4800	6622	12900	40		TALON DR	SW WYOMING BLVD	AERIE DR	4	Local	1	Asphalt	45	366	92	1,922	**66**	Good	2	4	1
5955	12139	12910	10		TALON DR	SW WYOIMING BLVD	AMERICAN WAY	4	Local	2	Concrete	45	486	122	2,552	**58**	Fair	2	4	2
5956	12140	12910	20		TALON DR	AMERICAN WAY	EAGLE DR	4	Local	2	Concrete	40	640	142	2,987	**58**	Fair	2	4	2
5957	12141	12910	30		TALON DR	EAGLE DR	CENTRAL DR	4	Local	2	Concrete	39	798	173	3,631	**58**	Fair	2	4	2
1593	1082	12920	10		TANAGER ST	DALE DR	DEAD END	4	Local	1	Asphalt	31	315	54	1,139	**67**	Good	2	4	1
1765	1351	12930	10		TETON ST	FOREST AVE	WIND RIVER AVE	4	Local	1	Asphalt	32	452	80	1,687	**37**	Poor	3	4	1
1362	666	12940	10		TEXAS PL	SOCONY PL	S SUN DR	4	Local	1	Asphalt	38	323	68	1,432	**60**	Good	3	4	1
1491	923	12950	10		TEXAS PL	S SUN DR	TRIGOOD DR	4	Local	1	Asphalt	32	314	56	1,172	**41**	Marginal	2	4	1
1830	1448	12950	20		TEXAS PL	TRIGOOD DR	DEAD END	4	Local	1	Asphalt	32	160	28	597	**41**	Marginal	2	4	1
1959	1660	12960	10		THELMA DR	CYNTHIA DR	SWANTON AVE	4	Local	1	Asphalt	34	291	55	1,154	**29**	Poor	2	4	1
1924	1603	12960	20		THELMA DR	CRYSTIE LN	CYNTHIA DR	4	Local	1	Asphalt	34	280	53	1,111	**29**	Poor	2	4	1
1891	1552	12960	30		THELMA DR	WASHAKIE ST	CRYSTIE LN	4	Local	1	Asphalt	34	280	53	1,111	**36**	Poor	2	4	1

City of Casper, WY

Street Inventory and Condition Summarry - Sorted by Street Name

IMS Easy Street Analysis

GISID	Agency ID	Street Number	Block Number	Street Prefix	On Street	From Street	To Street	FunCL Code	FunCL	Pavetype Code	Pavetype	Pavement Width (ft)	Pavement Length (ft)	Add Area (yd2)	Pavement Area (yd2)	Condition Summary: Surface Distress Index (SDI)	Roughness Index (RI)	Structural Index (SI)	Pavement Cndtn Index (PCI)	Strength Rating	Condition Rating	Load Assoc Distress Deducts (LADD)	Non-Load Distress Deducts (NLAD)	PCI Override (OPCI)	OPCI Date	Current Segment PCI (CPCI)	Condition Details: Segment IRI (mm/m)	Deflection Results	Rutting (ACP Only)	L&T Cracking / Linear Crk	Alligator Cracking Divided Slab / Blow Up	Map Crk / Crnr Brk / D Crk	Edge Cracking Joint Spall / Joint Sealant	Distortions / Faulting	Bleeding / Polished Agg	Raveling / Scaling / CAL	Patches / Potholes
1861	1506	12960	40		THELMA DR	GANNETT ST	WASHAKIE ST	4	Local	1	Asphalt	35	270	53	1,103	27	31	60	**28**	Mod	Poor	61	14			**28**	9.4	0	8.9	8.5	6.1	10.0	10.0	10.0	10.0	9.7	8.6
5684	1457	12960	50		THELMA DR	E 2ND ST	GANNETT ST	4	Local	1	Asphalt	45	883	221	4,636	46	38	80	**43**	Strng	Marginal	31	23			**43**	7.8	0	8.9	8.0	8.7	10.0	10.0	10.0	10.0	8.8	9.0
4506	1300	12970	10		THELMA DR	E 2ND ST	LEGION LN	4	Local	1	Asphalt	36	943	189	3,961	67	48	80	**61**	Strng	Good	11	23			**60**	5.9	0	10.0	8.2	9.3	10.0	10.0	10.0	9.3	9.1	9.5
3091	3274	12980	10		THORNDIKE AVE	E 23RD ST	E 24TH ST	4	Local	1	Asphalt	36	652	130	2,738	52	51	60	**52**	Mod	Fair	32	17			**51**	5.3	0	8.6	8.4	8.8	10.0	10.0	10.0	9.3	9.2
2855	2925	12980	20		THORNDIKE AVE	E 21ST ST	E 23RD ST	4	Local	1	Asphalt	34	755	143	2,995	74	52	60	**67**	Mod	Good	12	15			**66**	5.3	0	10.0	8.3	9.4	10.0	10.0	9.9	10.0	9.8	9.3
1080	174	12990	10		THREE TRAILS RD	EVENTS DR	DEAD END	4	Local	1	Asphalt	31	1,537	265	5,559	23	73	80	**40**	Strng	Poor	31	46			**39**	2.9	0	10.0	4.4	7.1	10.0	10.0	9.7	10.0	9.7	10.0
3281	3591	13000	10		TIMBERLINE CT	CHIPPEWA TRL	CUL-DE-SAC	4	Local	1	Asphalt	40	474	105	2,201	67	47	80	**60**	Strng	Good	11	22			**60**	6.1	0	10.0	7.4	9.0	10.0	10.0	9.9	10.0	9.7	10.0
3271	3574	13000	20		TIMBERLINE CT	MOCKINGBIRD TRAIL	CHIPPEWA TRAIL	4	Local	1	Asphalt	32	321	57	1,198	65	44	60	**58**	Mod	Fair	21	14			**57**	6.5	0	10.0	8.5	9.1	10.0	10.0	9.5	10.0	9.7	9.0
3274	3577	13000	30		TIMBERLINE CT	MOCKINGBIRD TRL	CUL-DE-SAC	4	Local	1	Asphalt	49	203	55	1,154	70	46	80	**62**	Strng	Good	11	19			**62**	6.3	0	10.0	8.1	8.9	10.0	10.0	10.0	10.0	9.4	10.0
4403	6212	13010	10		TOWNSEND LN	CORNWALL	TOWNSHED LN	4	Local	1	Asphalt	29	571	92	1,932	89	83	60	**87**	Mod	Excellent	0	11			**87**	2.2	0	10.0	8.9	10.0	10.0	10.0	10.0	10.0	9.6	10.0
4405	6214	13010	20		TOWNSEND LN	TOWNSHED LN	CORNWALL	4	Local	1	Asphalt	28	675	105	2,205	82	75	60	**80**	Mod	V Good	6	11			**79**	2.7	0	10.0	9.1	10.0	10.0	10.0	10.0	9.3	9.2
5006	21	13020	10		TRAPPERS TRL	WAGON WHEEL LN	TREVETT LN	4	Local	1	Asphalt	30	518	86	1,813	71	67	80	**70**	Strng	Good	5	24			**69**	3.4	0	10.0	7.2	9.5	10.0	10.0	10.0	10.0	9.7	10.0
5815	19	13020	20		TRAPPERS TRL	WHISKEY GAP RD	WAGON WHEEL LN	4	Local	1	Asphalt	29	610	98	2,064	81	66	60	**76**	Mod	V Good	2	17			**76**	3.5	0	10.0	8.1	9.8	10.0	10.0	10.0	10.0	9.7	10.0
4465	6304	13020	30		TRAPPERS TRL	COLUMBIA RIVER RD	WHISKEY GAP RD	4	Local	1	Asphalt	33	295	54	1,136	93	72	60	**86**	Mod	Excellent	0	7			**86**	3.0	0	10.0	9.4	10.0	10.0	10.0	10.0	10.0	9.6	10.0
4466	6305	13020	40		TRAPPERS TRL	UMPQUA RIVER RD	COLUMBIA RIVER RD	4	Local	1	Asphalt	32	287	51	1,071	91	70	60	**84**	Mod	V Good	0	9			**84**	3.2	0	10.0	9.2	10.0	10.0	10.0	10.0	10.0	9.6	10.0
4467	6306	13020	50		TRAPPERS TRL	ROGUE RIVER RD	UMPQUA RIVER RD	4	Local	1	Asphalt	33	289	53	1,113	88	61	60	**79**	Mod	V Good	0	13			**79**	4.0	0	10.0	8.7	10.0	10.0	10.0	10.0	10.0	9.6	10.0
4475	6381	13030	10		TREVETT LN	FLINTLOCK DR	DEAD END	4	Local	1	Asphalt	43	323	77	1,620	66	70	60	**67**	Mod	Good	16	18			**67**	3.1	0	8.5	8.0	9.8	10.0	10.0	10.0	10.0	9.6	10.0
4474	6380	13030	20		TREVETT LN	FLINTLOCK DR	WAGON WHEEL CT	4	Local	1	Asphalt	43	365	87	1,831	72	84	60	**76**	Mod	V Good	9	18			**76**	2.1	0	10.0	8.0	9.4	10.0	10.0	10.0	10.0	9.7	9.6
4473	6343	13030	30		TREVETT LN	WAGON WHEEL CT	APPLEGATE DR	4	Local	1	Asphalt	44	470	115	2,413	70	77	80	**72**	Strng	V Good	2	28			**72**	2.5	0	10.0	6.8	10.0	10.0	10.0	10.0	10.0	9.6	9.7
1006	22	13030	40		TREVETT LN	APPLEGATE DR	TRAPPERS TRL	4	Local	1	Asphalt	44	281	69	1,442	71	88	60	**77**	Mod	V Good	2	27			**76**	1.9	0	10.0	6.9	9.8	10.0	10.0	10.0	10.0	9.6	10.0
4479	6061	13030	50		TREVETT LN	TRAPPERS TRL	INDIAN SCOUT DR	4	Local	1	Asphalt	43	328	78	1,645	68	82	80	**73**	Strng	V Good	2	29			**73**	2.2	0	10.0	6.6	9.8	10.0	10.0	10.0	10.0	9.6	10.0
4480	6382	13030	60		TREVETT LN	INDIAN SCOUT DR	PRAIRIE SCHOONER RD	4	Local	1	Asphalt	44	288	70	1,478	73	87	60	**78**	Mod	V Good	5	22			**77**	2.0	0	10.0	7.5	9.5	10.0	10.0	10.0	10.0	9.7	10.0
7544	6062	13030	70		TREVETT LN	PRAIRIE SCHOONER RD	INDIAN SCOUT DR	4	Local	1	Asphalt	43	179	43	898	74	84	60	**77**	Mod	V Good	0	26			**77**	2.1	0	10.0	7.0	10.0	10.0	10.0	10.0	10.0	9.6	10.0
7545	6055	13030	80		TREVETT LN	INDIAN SCOUT DR	UTE CT	4	Local	1	Asphalt	43	401	96	2,012	78	88	60	**81**	Mod	V Good	0	22			**81**	1.9	0	10.0	7.5	10.0	10.0	10.0	10.0	10.0	9.6	10.0
4516	6056	13030	90		TREVETT LN	UTE CT	TREVETT LN	4	Local	1	Asphalt	41	299	68	1,430	78	87	60	**81**	Mod	V Good	4	18			**81**	1.9	0	10.0	8.0	9.6	10.0	10.0	10.0	10.0	9.6	10.0
4515	6057	13030	100		TREVETT LN	TREVETT LN	PRAIRIE SCHOONER RD	4	Local	1	Asphalt	43	287	69	1,440	72	88	60	**77**	Mod	V Good	4	24			**77**	1.9	0	10.0	7.3	9.6	10.0	10.0	10.0	10.0	9.6	10.0
4513	6058	13030	110		TREVETT LN	PRAIRIE SCHOONER RD	ERIE CT	4	Local	1	Asphalt	44	260	64	1,335	71	83	60	**75**	Mod	V Good	4	25			**75**	2.2	0	10.0	7.1	9.6	10.0	10.0	10.0	10.0	9.6	10.0
7550	3771	13030	120		TREVETT LN	ERIE CT	WHISPERING SPRINGS RD	4	Local	1	Asphalt	43	298	71	1,495	73	55	80	**67**	Strng	Good	1	26			**67**	4.8	0	10.0	7.0	10.0	10.0	10.0	10.0	10.0	9.6	9.9
7465	6054	13030	130		TREVETT LN	WHISPERING SPRINGS RD	STAGECOACH DR	4	Local	1	Asphalt	40	1,006	224	4,695	70	53	60	**64**	Mod	Good	18	12			**64**	5.1	0	9.7	8.8	9.8	10.0	10.0	10.0	10.0	9.6	8.3
4362	6053	13030	140		TREVETT LN	STAGECOACH DR	ROBERTSON RD	4	Local	1	Asphalt	30	575	96	2,013	69	50	60	**63**	Mod	Good	15	17			**62**	5.5	0	10.0	8.2	9.4	10.0	9.5	10.0	10.0	9.6	9.2
5800	6132	13040	10		TRIGOOD DR	E 10TH ST	E 11TH ST	4	Local	1	Asphalt	34	316	60	1,253	59	46	60	**55**	Mod	Fair	21	20			**54**	6.2	0	10.0	7.8	7.9	10.0	10.0	10.0	10.0	9.6	10.0
1975	1682	13040	20		TRIGOOD DR	SALLY LN	E 10TH ST	4	Local	1	Asphalt	36	281	56	1,180	62	41	60	**55**	Mod	Fair	20	18			**54**	7.2	0	10.0	8.0	8.9	10.0	10.0	10.0	10.0	9.6	8.9
2149	1961	13040	30		TRIGOOD DR	LILLIAN PL	SALLY LN	4	Local	1	Asphalt	34	805	152	3,193	41	35	60	**39**	Mod	Poor	36	23			**38**	8.6	0	8.1	8.0	8.5	10.0	9.4	10.0	9.2	9.3	10.0
2044	1796	13040	40		TRIGOOD DR	SWANTON AVE	LILLIAN LN	4	Local	1	Asphalt	32	851	151	3,177	64	51	80	**60**	Strng	Fair	14	23			**59**	5.3	0	9.4	7.4	9.7	10.0	10.0	10.0	10.0	9.6	9.4
1906	1583	13040	50		TRIGOOD DR	PINEVIEW PL	SWANTON AVE	4	Local	1	Asphalt	32	595	106	2,221	58	32	80	**49**	Strng	Marginal	25	17			**49**	9.2	0	8.6	8.6	9.4	10.0	10.0	9.9	10.0	9.0	9.4
1859	1504	13040	60		TRIGOOD DR	TEXAS PL	TRIGOOD DR	4	Local	1	Asphalt	35	411	80	1,678	53	37	60	**48**	Mod	Marginal	36	11			**47**	8.0	0	8.7	8.8	8.5	10.0	10.0	10.0	10.0	9.7	8.9
1819	1436	13040	70		TRIGOOD DR	E 2ND ST	TEXAS PL	4	Local	1	Asphalt	33	654	120	2,518	42	38	60	**41**	Mod	Marginal	43	16			**40**	7.9	0	8.9	8.2	8.4	10.0	10.0	9.7	10.0	9.7	8.2
1357	659	13050	10		TRIGOOD DR	E 2ND ST	FOREST DR	4	Local	1	Asphalt	36	625	125	2,625	74	46	60	**65**	Mod	Good	22	5			**64**	6.2	0	10.0	9.6	8.6	10.0	10.0	9.9	10.0	9.7	9.1
3129	3338	13060	10		TROJAN DR	E 23RD ST	NOTTINGHAM DR	4	Local	1	Asphalt	35	497	97	2,029	55	41	60	**50**	Mod	Fair	30	15			**50**	7.2	0	8.7	8.4	9.0	10.0	10.0	9.7	10.0	9.6	9.3
2184	2008	13060	20		TROJAN DR	E 22ND ST	E 23RD ST	4	Local	1	Asphalt	35	342	67	1,397	54	46	60	**51**	Mod	Fair	28	18			**51**	6.2	0	10.0	8.1	7.6	10.0	10.0	10.0	10.0	9.5	9.5
3040	3212	13060	30		TROJAN DR	E 21ST ST	E 24TH ST	4	Local	1	Asphalt	36	280	56	1,176	53	50	60	**52**	Mod	Fair	29	19			**51**	5.5	0	10.0	8.0	8.1	10.0	10.0	10.0	10.0	9.5	8.8
2976	3091	13070	10		TROJAN DR	E 20TH ST	E 21ST ST	4	Local	1	Asphalt	35	689	134	2,813	46	45	60	**46**	Mod	Marginal	41	13			**45**	6.4	0	10.0	8.8	6.8	10.0	10.0	10.0	10.0	9.3	8.9
4639	2147	13080	10		TROJAN DR	E 15TH ST	KELLY DR	4	Local	1	Asphalt	35	1,084	211	4,426	69	62	60	**67**	Mod	Good	12	18			**66**	3.9	0	10.0	7.9	9.6	10.0	10.0	10.0	10.0	9.7	9.0
4637	2591	13090	10		TROJAN DR	WOODGLENN PL	E 15TH ST	4	Local	1	Asphalt	34	306	58	1,214	56	56	60	**56**	Mod	Fair	29	15			**55**	4.7	0	10.0	8.3	7.8	10.0	10.0	10.0	10.0	9.7	9.1
2480	2431	13090	20		TROJAN DR	E 14TH ST	WOODGLENN PL	4	Local	1	Asphalt	37	246	51	1,062	37	43	60	**39**	Mod	Poor	44	19			**38**	6.8	0	10.0	7.8	5.6	10.0	10.0	10.0	10.0	9.7	10.0
1175	331	13090	30		TROJAN DR	E 12TH ST	E 14TH ST	4	Local	1	Asphalt	35	686	133	2,801	16	47	60	**26**	Mod	Poor	61	22			**26**	6.1	0	9.4	7.4	4.9	10.0	10.0	9.9	10.0	9.7	9.5
3195	3426	13100	10		TULIP	INDIAN PAINTBRUSH	SUNFLOWER	4	Local	1	Asphalt	31	331	57	1,197	75	54	60	**68**	Mod	Good	11	14			**67**	4.9	0	10.0	9.5	8.9	10.0	10.0	10.0	10.0	8.1	10.0
4472	6337	13120	10		UMPQUA RIVER RD	TRAPPERS TRL	CARBIDE TRL	4	Local	1	Asphalt	32	614	109	2,292	86	75	60	**82**	Mod	V Good	0	14			**82**	2.7	0	10.0	8.5	10.0	10.0	10.0	10.0	10.0	9.7	10.0
1735	1306	13130	10		UNIVERSITY CT	E 1ST ST	E 2ND ST	4	Local	1	Asphalt	33	480	88	1,848	42	42	60	**42**	Mod	Marginal	41	17			**41**	7.0	0	10.0	8.2	6.9	9.9	10.0	10.0	10.0	9.7	8.7
1688	1229	13130	20		UNIVERSITY CT	PRIVATE ACCESS	E 1ST ST	4	Local	1	Asphalt	40	99	22	462	54	24	80	**44**	Strng	Marginal	20	25			**44**	11.6	0	9.9	7.2	8.1	10.0	10.0	10.0	10.0	9.6	10.0
1672	1209	13130	30		UNIVERSITY CT	1ST STREET LN	PRIVATE ACCESS	4	Local	1	Asphalt	40	125	28	583	40	25	60	**35**	Mod	Poor	53	7			**34**	11.3	0	8.8	9.7	7.1	10.0	10.0	8.2	10.0	9.2	10.0
1355	655	13140	10		UTAH AVE	S COLORADO AVE	CLAIRBORNE	4	Local	1	Asphalt	32	476	85	1,777	70	54	80	**65**	Strng	Good	6	23			**64**	4.9	0	10.0	7.7	9.4	10.0	10.0	10.0	10.0	9.1	10.0
3234	3498	13150	10		VALCARO RD	NAVARRE RD	RIDGECREST DR	4	Local	1	Asphalt	33	253	46	974	54	50	60	**53**	Mod	Fair	30	16			**52**	5.6	0	10.0	8.0	8.4	10.0	10.0	10.0	10.0	10.0	8.2
3441	3844	13150	20		VALCARO RD	BROOKVIEW DR	NAVARRE RD	4	Local	1	Asphalt	34	315	60	1,250	35	49	60	**40**	Mod	Poor	50	15			**39**	5.6	0	9.2	8.1	7.2	10.0	10.0	9.1	10.0	10.0	9.0
3454	3859	13150	30		VALCARO RD	PLACID DR	BROOKVIEW DR	4	Local	1	Asphalt	33	250	46	963	62	52	60	**59**	Mod	Fair	21	17			**58**	5.3	0	10.0	7.9	9.1	10.0	10.0	10.0	10.0	10.0	8.5
2951	3056	13150	40		VALCARO RD	ARROYO DR	PLACID DR	4	Local	1	Asphalt	33	249	46	959	49	42	60	**47**	Mod	Marginal	40	11			**46**	7.1	0	10.0	8.6	7.1	10.0	10.0	10.0	10.0	10.0	8.6
2949	3054	13150	50		VALCARO RD	VALLEY RD	ARROYO DR	4	Local	1	Asphalt	31	250	43	904	35	56	60	**42**	Mod	Marginal	53	12			**41**	4.6	0	10.0	8.5	4.7	10.0	10.0	10.0	10.0	10.0	10.0
2947	3052	13150	60		VALCARO RD	CARMEL DR	VALLEY RD	4	Local	1	Asphalt	31	257	44	929	68	67	60	**68**	Mod	Good	15	16			**67**	3.5	0	10.0	8.6	8.5	10.0	10.0	10.0	10.0	9.1	10.0
3005	3143	13160	10		VALE PL	ARROYO DR	BROOKVIEW DR	4	Local	1	Asphalt	34	376	71	1,491	62	47	60	**57**	Mod	Fair	21	18			**56**	6.1	0	10.0	8.3	7.9	10.0	10.0	10.0	10.0	9.2	10.0
3424	3818	13170	10		VALLEY DR	ROSE	INDIAN PAINTBRUSH	4	Local	1	Asphalt	30	1,211	202	4,239	73	68	60	**71**	Mod	V Good	10	17			**71**	3.3	0	10.0	8.1	9.8	10.0	10.0	9.4	10.0	9.6	9.5
3445	3848	13170	20		VALLEY DR	MARIGOLD	ROSE	4	Local	1	Asphalt	29	1,137	183	3,847	63	67	80	**64**	Strng	Good	10	28			**64**	3.4	0	10.0	7.1	9.0	10.0	10.0	10.0	10.0	9.2	10.0
3506	4004	13170	30		VALLEY DR	DAHLIA	MARIGOLD	4	Local	1	Asphalt	32	291	52	1,086	65	56	80	**62**	Strng	Good	0	36			**62**	4.7	0	10.0	6.3	10.0	10.0	10.0	10.0	10.0	8.9	10.0
3223	3484	13170	40		VALLEY DR	HONEYSUCKLE	DAHLIA	4	Local	1	Asphalt	33	270	50	1,040	64	77	80	**68**	Strng	Good	2	34			**68**	2.5	0	10.0	6.2	10.0	10.0	10.0	10.0	10.0	9.4	9.8
3390	3758	13170	50		VALLEY DR	IRIS	HONEYSUCKLE	4	Local	1	Asphalt	32	507	90	1,893	68	61	80	**66**	Strng	Good	9	22			**65**	4.1	0	10.0	7.5	10.0	10.0	10.0	9.6	10.0	9.6	9.2
3408	3790	13170	60		VALLEY DR	CARNATION	IRIS	4	Local	1	Asphalt	33	301	55	1,159	55	41	60	**50**	Mod	Fair	25	21			**50**	7.1	0	10.0	7.6	8.9	10.0	10.0	10.0	10.0	9.6	8.3
3242	3507	13170	70		VALLEY DR	CY AVE	CARNATION	4	Local	1	Asphalt	32	240	43	896	58	38	60	**51**	Mod	Fair	29	14			**51**	7.7	0	10.0	8.5	8.0	10.0	10.0	10.0	10.0	9.7	8.9
3462	3868	11960	10	S	VALLEY RD	SW WYOMING BLVD	CITY BOUNDARY	4	Local	1	Asphalt	28	100	16	327	86	75	60	**82**	Mod	V Good	2	11			**82**	2.7	0	10.0	8.8	10.0	10.0	10.0	9.7	10.0	9.7	10.0
3622	4206	13180	10		VALLEY RD	W 45TH AVE	W 43RD ST	4	Local	1	Asphalt	34	798	151	3,165	58	61	60	**59**	Mod	Fair	18	24			**58**	4.1	0	10.0	7.6	8.2	10.0	10.0	10.0	10.0	9.1	10.0
3572	4135	13190	10		VALLEY RD	W 42ND ST	W 43RD ST	4	Local	1	Asphalt	35	270	53	1,103	74	51	60	**66**	Mod	Good	16	9			**66**	5.3	0	10.0	9.1	8.8	10.0	10.0	9.4	10.0	9.7	10.0
3553	4107	13190	20		VALLEY RD	W 41ST ST	W 42ND ST	4	Local	1	Asphalt	33	249	46	959	54	57	60	**55**	Mod	Fair	34	12			**54**	4.5	0	10.0	8.7	6.8	10.0	10.0	9.7	10.0	9.7	10.0
2910	2998	13200	10		VALLEY RD	W 40TH ST	W 41ST ST	4	Local	1	Asphalt	33	214	39	824	51	53	60	**52**	Mod	Fair	32	17			**51**	5.1	0	9.0	8.2	7.8	10.0	10.0	10.0	10.0	9.6	10.0
3407	3789	13200	20		VALLEY RD	W 39TH ST	W 40TH ST	4	Local	1	Asphalt	33	255	47	982	60	59	60	**60**	Mod	Fair	27	14			**59**	4.3	0	10.0	8.5	8.3	10.0	10.0	8.6	10.0	9.7	10.0
3391	3759	13210	10		VALLEY RD	W 38TH ST	W 39TH ST	4	Local	1	Asphalt	33	285	52	1,097	60	56	60	**59**	Mod	Fair	31	9			**58**	4.7	0	8.9	9.1	8.7	10.0	10.0	10.0	10.0	9.7	9.0
3542	4088	13210	20		VALLEY RD	VALCARO RD	W 38TH ST	4	Local	1	Asphalt	31	556	96	2,011	47	58	60	**51**	Mod	Fair	37	16			**50**	4.4	0	10.0	8.6	7.3	10.0	10.0	10.0	10.0	9.2	8.7
2948	3053	13210	30		VALLEY RD	CUL-DE-SAC	VALCARO RD	4	Local	1	Asphalt	32	521	93	1,945	60	66	60	**62**	Mod	Good	26	14			**61**	3.5	0	10.0	8.9	7.4	10.0	10.0	10.0	10.0	9.0	10.0
3322	3647	13210	40		VALLEY RD	BEAVERBROOK	CUL-DE-SAC	4	Local	1	Asphalt	32	175	31	653	39	47	60	**42**	Mod	Marginal	46	15			**41**	6.1	0	10.0	8.3	7.7	10.0	10.0	6.7	10.0	9.7	10.0
3314	3636	13210	50		VALLEY RD	ARROYO DR	BEAVERBROOK	4	Local	1	Asphalt	32	249	44	930	63	43	80	**56**	Strng	Fair	17	20			**56**	6.8	0	10.0	7.6	8.5	10.0	10.0	9.7	10.0	9.8	10.0
3423	3817	13210	60		VALLEY RD	BROOKVIEW DR	ARROYO DR	4	Local	1	Asphalt	33	350	64	1,348	51	58	60	**53**	Mod	Fair	36	12			**53**	4.5	0	8.8	8.6	8.9	10.0	10.0	9.8	10.0	9.8	8.5
3323	3648	13220	10		VALLEY RD	VALLEY RD	CUL-DE-SAC	4	Local	1	Asphalt	52	119	34	716	36	59	60	**44**	Mod	Marginal	44	19			**43**	4.4	0	8.8	8.6	7.3	10.0	10.0	9.2	10.0	8.5	10.0

GISID	Agency ID	Street Number	Block Number	Street Prefix	On Street	From Street	To Street	FunCL Code	FunCL	Pavetype Code	Pavetype	Pavement Width (ft)	Pavement Length (ft)	Add Area (yd2)	Pavement Area (yd2)	Peripheral Concrete: Sidewalk Length (ft)	Sidewalk Area (yd2)	Curb & Gutter Length (ft)	Estimated Ramp Count	Zone Summary: Zone Name	Zone Code	Zone Length (ft)	Zone Current PCI	Zone Backlog (%)	Zone Network Index	Zone Rank	Project Summary: Project ID	Project Description	Project Block Count	Project Length (ft)	Project Area (yd2)
1861	1506	12960	40		THELMA DR	GANNETT ST	WASHAKIE ST	4	Local	1	Asphalt	35	270	53	1,103	0	0	0	0	Zone 1	10	1,506,396	59	14	51	1	**3960**	3960 - CRYSTIE LN + Others	4	1,964	8,334
5684	1457	12960	50		THELMA DR	E 2ND ST	GANNETT ST	4	Local	1	Asphalt	45	883	221	4,636	0	0	0	0	Zone 1	10	1,506,396	59	14	51	1	**8040**	8040 - THELMA DR + Others	2	1,465	7,013
4506	1300	12970	10		THELMA DR	E 2ND ST	LEGION LN	4	Local	1	Asphalt	36	943	189	3,961	0	0	0	0	Zone 1	10	1,506,396	59	14	51	1	**4360**	4360 - LEGION LN + Others	7	4,524	21,284
3091	3274	12980	10		THORNDIKE AVE	E 23RD ST	E 24TH ST	4	Local	1	Asphalt	36	652	130	2,738	0	0	0	0	Zone 1	10	1,506,396	59	14	51	1	**5920**	5920 - 24TH ST + Others	7	3,357	16,525
2855	2925	12980	20		THORNDIKE AVE	E 21ST ST	E 23RD ST	4	Local	1	Asphalt	34	755	143	2,995	0	0	0	0	Zone 1	10	1,506,396	59	14	51	1	**5940**	5940 - MERCY CIR + Others	12	4,699	18,738
1080	174	12990	10		THREE TRAILS RD	EVENTS DR	DEAD END	4	Local	1	Asphalt	31	1,537	265	5,559	0	0	0	0	Zone 1	10	1,506,396	59	14	51	1	**12100**	12100 - THREE TRAILS RD	1	1,537	5,559
3281	3591	13000	10		TIMBERLINE CT	CHIPPEWA TRL	CUL-DE-SAC	4	Local	1	Asphalt	40	474	105	2,201	0	0	0	0	Zone 1	10	1,506,396	59	14	51	1	**3440**	3440 - HERRINGTON DR + Others	7	3,936	16,924
3271	3574	13000	20		TIMBERLINE CT	MOCKINGBIRD TRAIL	CHIPPEWA TRAIL	4	Local	1	Asphalt	32	321	57	1,198	0	0	0	0	Zone 1	10	1,506,396	59	14	51	1	**3440**	3440 - HERRINGTON DR + Others	7	3,936	16,924
3274	3577	13000	30		TIMBERLINE CT	MOCKINGBIRD TRL	CUL-DE-SAC	4	Local	1	Asphalt	49	203	55	1,154	0	0	0	0	Zone 1	10	1,506,396	59	14	51	1	**3440**	3440 - HERRINGTON DR + Others	7	3,936	16,924
4403	6212	13010	10		TOWNSEND LN	CORNWALL	TOWNSHED LN	4	Local	1	Asphalt	29	571	92	1,932	0	0	0	0	Zone 1	10	1,506,396	59	14	51	1	**3760**	3760 - WATERFORD + Others	16	7,291	26,710
4405	6214	13010	20		TOWNSEND LN	TOWNSHED LN	CORNWALL	4	Local	1	Asphalt	28	675	105	2,205	0	0	0	0	Zone 1	10	1,506,396	59	14	51	1	**3320**	3320 - CHENEY LOOP + Others	8	3,710	13,795
5006	21	13020	10		TRAPPERS TRL	WAGON WHEEL LN	TREVETT LN	4	Local	1	Asphalt	30	518	86	1,813	0	0	0	0	Zone 1	10	1,506,396	59	14	51	1	**1240**	1240 - INDIAN SCOUT DR + Others	11	5,981	22,472
5815	19	13020	20		TRAPPERS TRL	WHISKEY GAP RD	WAGON WHEEL LN	4	Local	1	Asphalt	29	610	98	2,064	0	0	0	0	Zone 1	10	1,506,396	59	14	51	1	**1240**	1240 - INDIAN SCOUT DR + Others	11	5,981	22,472
4465	6304	13020	30		TRAPPERS TRL	COLUMBIA RIVER RD	WHISKEY GAP RD	4	Local	1	Asphalt	33	295	54	1,136	0	0	0	0	Zone 1	10	1,506,396	59	14	51	1	**1240**	1240 - INDIAN SCOUT DR + Others	11	5,981	22,472
4466	6305	13020	40		TRAPPERS TRL	UMPQUA RIVER RD	COLUMBIA RIVER RD	4	Local	1	Asphalt	32	287	51	1,071	0	0	0	0	Zone 1	10	1,506,396	59	14	51	1	**2980**	2980 - ROGUE RIVER RD + Others	20	8,663	33,445
4467	6306	13020	50		TRAPPERS TRL	ROGUE RIVER RD	UMPQUA RIVER RD	4	Local	1	Asphalt	33	289	53	1,113	0	0	0	0	Zone 1	10	1,506,396	59	14	51	1	**2980**	2980 - ROGUE RIVER RD + Others	20	8,663	33,445
4475	6381	13030	10		TREVETT LN	FLINTLOCK DR	DEAD END	4	Local	1	Asphalt	43	323	77	1,620	0	0	0	0	Zone 1	10	1,506,396	59	14	51	1	**12120**	12120 - TREVETT LN	14	5,360	25,747
4474	6380	13030	20		TREVETT LN	FLINTLOCK DR	WAGON WHEEL CT	4	Local	1	Asphalt	43	365	87	1,831	0	0	0	0	Zone 1	10	1,506,396	59	14	51	1	**12120**	12120 - TREVETT LN	14	5,360	25,747
4473	6343	13030	30		TREVETT LN	WAGON WHEEL CT	APPLEGATE DR	4	Local	1	Asphalt	44	470	115	2,413	0	0	0	0	Zone 1	10	1,506,396	59	14	51	1	**12120**	12120 - TREVETT LN	14	5,360	25,747
1006	22	13030	40		TREVETT LN	APPLEGATE DR	TRAPPERS TRL	4	Local	1	Asphalt	44	281	69	1,442	0	0	0	0	Zone 1	10	1,506,396	59	14	51	1	**12120**	12120 - TREVETT LN	14	5,360	25,747
4479	6061	13030	50		TREVETT LN	TRAPPERS TRL	INDIAN SCOUT DR	4	Local	1	Asphalt	43	328	78	1,645	0	0	0	0	Zone 1	10	1,506,396	59	14	51	1	**12120**	12120 - TREVETT LN	14	5,360	25,747
4480	6382	13030	60		TREVETT LN	INDIAN SCOUT DR	PRAIRIE SCHOONER RD	4	Local	1	Asphalt	44	288	70	1,478	0	0	0	0	Zone 1	10	1,506,396	59	14	51	1	**12120**	12120 - TREVETT LN	14	5,360	25,747
7544	6062	13030	70		TREVETT LN	PRAIRIE SCHOONER RD	INDIAN SCOUT DR	4	Local	1	Asphalt	43	179	43	898	0	0	0	0	Zone 1	10	1,506,396	59	14	51	1	**12120**	12120 - TREVETT LN	14	5,360	25,747
7545	6055	13030	80		TREVETT LN	INDIAN SCOUT DR	UTE CT	4	Local	1	Asphalt	43	401	96	2,012	0	0	0	0	Zone 1	10	1,506,396	59	14	51	1	**12120**	12120 - TREVETT LN	14	5,360	25,747
4516	6056	13030	90		TREVETT LN	UTE CT	TREVETT LN	4	Local	1	Asphalt	41	299	68	1,430	0	0	0	0	Zone 1	10	1,506,396	59	14	51	1	**12120**	12120 - TREVETT LN	14	5,360	25,747
4515	6057	13030	100		TREVETT LN	TREVETT LN	PRAIRIE SCHOONER RD	4	Local	1	Asphalt	43	287	69	1,440	0	0	0	0	Zone 1	10	1,506,396	59	14	51	1	**12120**	12120 - TREVETT LN	14	5,360	25,747
4513	6058	13030	110		TREVETT LN	PRAIRIE SCHOONER RD	ERIE CT	4	Local	1	Asphalt	44	260	64	1,335	0	0	0	0	Zone 1	10	1,506,396	59	14	51	1	**12120**	12120 - TREVETT LN	14	5,360	25,747
7550	3771	13030	120		TREVETT LN	ERIE CT	WHISPERING SPRINGS RD	4	Local	1	Asphalt	43	298	71	1,495	0	0	0	0	Zone 1	10	1,506,396	59	14	51	1	**12120**	12120 - TREVETT LN	14	5,360	25,747
7465	6054	13030	130		TREVETT LN	WHISPERING SPRINGS RD	STAGECOACH DR	4	Local	1	Asphalt	40	1,006	224	4,695	0	0	0	0	Zone 1	10	1,506,396	59	14	51	1	**12120**	12120 - TREVETT LN	14	5,360	25,747
4362	6053	13030	140		TREVETT LN	STAGECOACH DR	ROBERTSON RD	4	Local	1	Asphalt	30	575	96	2,013	0	0	0	0	Zone 1	10	1,506,396	59	14	51	1	**12120**	12120 - TREVETT LN	14	5,360	25,747
5800	6132	13040	10		TRIGOOD DR	E 10TH ST	E 11TH ST	4	Local	1	Asphalt	34	316	60	1,253	0	0	0	0	Zone 1	10	1,506,396	59	14	51	1	**4520**	4520 - TRIGOOD DR + Others	7	2,823	10,905
1975	1682	13040	20		TRIGOOD DR	SALLY LN	E 10TH ST	4	Local	1	Asphalt	36	281	56	1,180	0	0	0	0	Zone 1	10	1,506,396	59	14	51	1	**4520**	4520 - TRIGOOD DR + Others	7	2,823	10,905
2149	1961	13040	30		TRIGOOD DR	LILLIAN PL	SALLY LN	4	Local	1	Asphalt	34	805	152	3,193	0	0	0	0	Zone 1	10	1,506,396	59	14	51	1	**6740**	6740 - 8TH ST + Others	7	3,297	12,915
2044	1796	13040	40		TRIGOOD DR	SWANTON AVE	LILLIAN LN	4	Local	1	Asphalt	32	851	151	3,177	0	0	0	0	Zone 1	10	1,506,396	59	14	51	1	**4520**	4520 - TRIGOOD DR + Others	7	2,823	10,905
1906	1583	13040	50		TRIGOOD DR	PINEVIEW PL	SWANTON AVE	4	Local	1	Asphalt	32	595	106	2,221	0	0	0	0	Zone 1	10	1,506,396	59	14	51	1	**10440**	10440 - TRIGOOD DR + Others	4	2,034	7,770
1859	1504	13040	60		TRIGOOD DR	TEXAS PL	TRIGOOD DR	4	Local	1	Asphalt	35	411	80	1,678	0	0	0	0	Zone 1	10	1,506,396	59	14	51	1	**10440**	10440 - TRIGOOD DR + Others	4	2,034	7,770
1819	1436	13040	70		TRIGOOD DR	E 2ND ST	TEXAS PL	4	Local	1	Asphalt	33	654	120	2,518	0	0	0	0	Zone 1	10	1,506,396	59	14	51	1	**10440**	10440 - TRIGOOD DR + Others	4	2,034	7,770
1357	659	13050	10		TRIGOOD DR	E 2ND ST	FOREST DR	4	Local	1	Asphalt	36	625	125	2,625	0	0	0	0	Zone 1	10	1,506,396	59	14	51	1	**5560**	5560 - 1ST ST + Others	11	3,702	14,410
3129	3338	13060	10		TROJAN DR	E 23RD ST	NOTTINGHAM DR	4	Local	1	Asphalt	35	497	97	2,029	0	0	0	0	Zone 1	10	1,506,396	59	14	51	1	**5840**	5840 - TROJAN DR + Others	7	2,484	10,176
2184	2008	13060	20		TROJAN DR	E 22ND ST	E 23RD ST	4	Local	1	Asphalt	35	342	67	1,397	0	0	0	0	Zone 1	10	1,506,396	59	14	51	1	**5840**	5840 - TROJAN DR + Others	7	2,484	10,176
3040	3212	13060	30		TROJAN DR	E 21ST ST	E 24TH ST	4	Local	1	Asphalt	36	280	56	1,176	0	0	0	0	Zone 1	10	1,506,396	59	14	51	1	**5840**	5840 - TROJAN DR + Others	7	2,484	10,176
2976	3091	13070	10		TROJAN DR	E 20TH ST	E 21ST ST	4	Local	1	Asphalt	35	689	134	2,813	0	0	0	0	Zone 1	10	1,506,396	59	14	51	1	**5580**	5580 - TROJAN DR + Others	3	1,590	6,547
4639	2147	13080	10		TROJAN DR	E 15TH ST	KELLY DR	4	Local	1	Asphalt	35	1,084	211	4,426	0	0	0	0	Zone 1	10	1,506,396	59	14	51	1	**9300**	9300 - TROJAN DR + Others	4	2,513	10,559
4637	2591	13090	10		TROJAN DR	WOODGLENN PL	E 15TH ST	4	Local	1	Asphalt	34	306	58	1,214	0	0	0	0	Zone 1	10	1,506,396	59	14	51	1	**5040**	5040 - 14TH ST + Others	5	1,994	8,347
2480	2431	13090	20		TROJAN DR	E 14TH ST	WOODGLENN PL	4	Local	1	Asphalt	37	246	51	1,062	0	0	0	0	Zone 1	10	1,506,396	59	14	51	1	**5000**	5000 - TROJAN DR + Others	3	1,222	5,047
1175	331	13090	30		TROJAN DR	E 12TH ST	E 14TH ST	4	Local	1	Asphalt	35	686	133	2,801	0	0	0	0	Zone 1	10	1,506,396	59	14	51	1	**5000**	5000 - TROJAN DR + Others	3	1,222	5,047
3195	3426	13100	10		TULIP	INDIAN PAINTBRUSH	SUNFLOWER	4	Local	1	Asphalt	31	331	57	1,197	0	0	0	0	Zone 1	10	1,506,396	59	14	51	1	**8840**	8840 - SUNFLOWER + Others	9	3,164	12,863
4472	6337	13120	10		UMPQUA RIVER RD	TRAPPERS TRL	CARBIDE TRL	4	Local	1	Asphalt	32	614	109	2,292	0	0	0	0	Zone 1	10	1,506,396	59	14	51	1	**2980**	2980 - ROGUE RIVER RD + Others	20	8,663	33,445
1735	1306	13130	10		UNIVERSITY CT	E 1ST ST	E 2ND ST	4	Local	1	Asphalt	33	480	88	1,848	0	0	0	0	Zone 1	10	1,506,396	59	14	51	1	**1000**	1000 - UNIVERSITY CT + Others	5	1,351	7,174
1688	1229	13130	20		UNIVERSITY CT	PRIVATE ACCESS	E 1ST ST	4	Local	1	Asphalt	40	99	22	462	0	0	0	0	Zone 1	10	1,506,396	59	14	51	1	**1000**	1000 - UNIVERSITY CT + Others	5	1,351	7,174
1672	1209	13130	30		UNIVERSITY CT	1ST STREET LN	PRIVATE ACCESS	4	Local	1	Asphalt	40	125	28	583	0	0	0	0	Zone 1	10	1,506,396	59	14	51	1	**1000**	1000 - UNIVERSITY CT + Others	5	1,351	7,174
1355	655	13140	10		UTAH AVE	S COLORADO AVE	CLAIRBORNE	4	Local	1	Asphalt	32	476	85	1,777	0	0	0	0	Zone 1	10	1,506,396	59	14	51	1	**3520**	3520 - COLORADO AVE + Others	11	4,252	15,245
3234	3498	13150	10		VALCARO RD	NAVARRE RD	RIDGECREST DR	4	Local	1	Asphalt	33	253	46	974	0	0	0	0	Zone 1	10	1,506,396	59	14	51	1	**10160**	10160 - NAVARRE RD + Others	2	1,506	5,798
3441	3844	13150	20		VALCARO RD	BROOKVIEW DR	NAVARRE RD	4	Local	1	Asphalt	34	315	60	1,250	0	0	0	0	Zone 1	10	1,506,396	59	14	51	1	**2620**	2620 - BROOKVIEW DR + Others	3	1,785	6,767
3454	3859	13150	30		VALCARO RD	PLACID DR	BROOKVIEW DR	4	Local	1	Asphalt	33	250	46	963	0	0	0	0	Zone 1	10	1,506,396	59	14	51	1	**1360**	1360 - ARROYO DR + Others	5	2,022	7,695
2951	3056	13150	40		VALCARO RD	ARROYO DR	PLACID DR	4	Local	1	Asphalt	33	249	46	959	0	0	0	0	Zone 1	10	1,506,396	59	14	51	1	**1360**	1360 - ARROYO DR + Others	5	2,022	7,695
2949	3054	13150	50		VALCARO RD	VALLEY RD	ARROYO DR	4	Local	1	Asphalt	31	250	43	904	0	0	0	0	Zone 1	10	1,506,396	59	14	51	1	**3040**	3040 - VALLEY RD + Others	8	2,398	9,023
2947	3052	13150	60		VALCARO RD	CARMEL DR	VALLEY RD	4	Local	1	Asphalt	31	257	44	929	0	0	0	0	Zone 1	10	1,506,396	59	14	51	1	**1640**	1640 - CARMEL DR + Others	10	3,439	13,202
3005	3143	13160	10		VALE PL	ARROYO DR	BROOKVIEW DR	4	Local	1	Asphalt	34	376	71	1,491	0	0	0	0	Zone 1	10	1,506,396	59	14	51	1	**1360**	1360 - ARROYO DR + Others	5	2,022	7,695
3424	3818	13170	10		VALLEY DR	ROSE	INDIAN PAINTBRUSH	4	Local	1	Asphalt	30	1,211	202	4,239	0	0	0	0	Zone 1	10	1,506,396	59	14	51	1	**3120**	3120 - VALLEY DR + Others	8	4,233	15,190
3445	3848	13170	20		VALLEY DR	MARIGOLD	ROSE	4	Local	1	Asphalt	29	1,137	183	3,847	0	0	0	0	Zone 1	10	1,506,396	59	14	51	1	**3120**	3120 - VALLEY DR + Others	8	4,233	15,190
3506	4004	13170	30		VALLEY DR	DAHLIA	MARIGOLD	4	Local	1	Asphalt	32	291	52	1,086	0	0	0	0	Zone 1	10	1,506,396	59	14	51	1	**3120**	3120 - VALLEY DR + Others	8	4,233	15,190
3223	3484	13170	40		VALLEY DR	HONEYSUCKLE	DAHLIA	4	Local	1	Asphalt	33	270	50	1,040	0	0	0	0	Zone 1	10	1,506,396	59	14	51	1	**3120**	3120 - VALLEY DR + Others	8	4,233	15,190
3390	3758	13170	50		VALLEY DR	IRIS	HONEYSUCKLE	4	Local	1	Asphalt	32	507	90	1,893	0	0	0	0	Zone 1	10	1,506,396	59	14	51	1	**3120**	3120 - VALLEY DR + Others	8	4,233	15,190
3408	3790	13170	60		VALLEY DR	CARNATION	IRIS	4	Local	1	Asphalt	33	301	55	1,159	0	0	0	0	Zone 1	10	1,506,396	59	14	51	1	**3120**	3120 - VALLEY DR + Others	8	4,233	15,190
3242	3507	13170	70		VALLEY DR	CY AVE	CARNATION	4	Local	1	Asphalt	32	240	43	896	0	0	0	0	Zone 1	10	1,506,396	59	14	51	1	**3120**	3120 - VALLEY DR + Others	8	4,233	15,190
3462	3868	11960	10	S	VALLEY RD	SW WYOMING BLVD	CITY BOUNDARY	4	Local	1	Asphalt	28	100	16	327	0	0	0	0	Zone 1	10	1,506,396	59	14	51	1	**1340**	1340 - RAINBOW DR + Others	9	3,183	13,066
3622	4206	13180	10		VALLEY RD	W 45TH AVE	W 43RD ST	4	Local	1	Asphalt	34	798	151	3,165	0	0	0	0	Zone 1	10	1,506,396	59	14	51	1	**3020**	3020 - VALLEY RD + Others	7	2,491	10,182
3572	4135	13190	10		VALLEY RD	W 42ND ST	W 43RD ST	4	Local	1	Asphalt	35	270	53	1,103	0	0	0	0	Zone 1	10	1,506,396	59	14	51	1	**3020**	3020 - VALLEY RD + Others	7	2,491	10,182
3553	4107	13190	20		VALLEY RD	W 41ST ST	W 42ND ST	4	Local	1	Asphalt	33	249	46	959	0	0	0	0	Zone 1	10	1,506,396	59	14	51	1	**12140**	12140 - 42ND ST + Others	9	3,908	14,546
2910	2998	13200	10		VALLEY RD	W 40TH ST	W 41ST ST	4	Local	1	Asphalt	33	214	39	824	0	0	0	0	Zone 1	10	1,506,396	59	14	51	1	**12140**	12140 - 42ND ST + Others	9	3,908	14,546
3407	3789	13200	20		VALLEY RD	W 39TH ST	W 40TH ST	4	Local	1	Asphalt	33	255	47	982	0	0	0	0	Zone 1	10	1,506,396	59	14	51	1	**12140**	12140 - 42ND ST + Others	9	3,908	14,546
3391	3759	13210	10		VALLEY RD	W 38TH ST	W 39TH ST	4	Local	1	Asphalt	33	285	52	1,097	0	0	0	0	Zone 1	10	1,506,396	59	14	51	1	**3040**	3040 - VALLEY RD + Others	8	2,398	9,023
3542	4088	13210	20		VALLEY RD	VALCARO RD	W 38TH ST	4	Local	1	Asphalt	31	556	96	2,011	0	0	0	0	Zone 1	10	1,506,396	59	14	51	1	**3040**	3040 - VALLEY RD + Others	8	2,398	9,023
2948	3053	13210	30		VALLEY RD	CUL-DE-SAC	VALCARO RD	4	Local	1	Asphalt	32	521	93	1,945	0	0	0	0	Zone 1	10	1,506,396	59	14	51	1	**1640**	1640 - CARMEL DR + Others	10	3,439	13,202
3322	3647	13210	40		VALLEY RD	BEAVERBROOK	CUL-DE-SAC	4	Local	1	Asphalt	32	175	31	653	0	0	0	0	Zone 1	10	1,506,396	59	14	51	1	**1640**	1640 - CARMEL DR + Others	10	3,439	13,202
3314	3636	13210	50		VALLEY RD	ARROYO DR	BEAVERBROOK	4	Local	1	Asphalt	32	249	44	930	0	0	0	0	Zone 1	10	1,506,396	59	14	51	1	**1640**	1640 - CARMEL DR + Others	10	3,439	13,202
3423	3817	13210	60		VALLEY RD	BROOKVIEW DR	ARROYO DR	4	Local	1	Asphalt	33	350	64	1,348	0	0	0	0	Zone 1	10	1,506,396	59	14	51	1	**1640**	1640 - CARMEL DR + Others	10	3,439	13,202
3323	3648	13220	10		VALLEY RD	VALLEY RD	CUL-DE-SAC	4	Local	1	Asphalt	52	119	34	716	0	0	0	0	Zone 1	10	1,506,396	59	14	51	1	**1640**	1640 - CARMEL DR + Others	10	3,439	13,202

City of Casper, WY
Street Inventory and Condition Summarry - Sorted by Street Name

GISID	Agency ID	Street Number	Block Number	Street Prefix	On Street	From Street	To Street	FunCL Code	FunCL	Pavetype Code	Pavetype	Pavement Width (ft)	Pavement Length (ft)	Add Area (yd2)	Pavement Area (yd2)	Project Current PCI	Project Condition Rating	Project Strength Code	Project FunCl Code	Project Pavetype Code
1861	1506	12960	40		THELMA DR	GANNETT ST	WASHAKIE ST	4	Local	1	Asphalt	35	270	53	1,103	**36**	Poor	2	4	1
5684	1457	12960	50		THELMA DR	E 2ND ST	GANNETT ST	4	Local	1	Asphalt	45	883	221	4,636	**42**	Marginal	3	4	1
4506	1300	12970	10		THELMA DR	E 2ND ST	LEGION LN	4	Local	1	Asphalt	36	943	189	3,961	**69**	Good	2	4	1
3091	3274	12980	10		THORNDIKE AVE	E 23RD ST	E 24TH ST	4	Local	1	Asphalt	36	652	130	2,738	**47**	Marginal	2	4	1
2855	2925	12980	20		THORNDIKE AVE	E 21ST ST	E 23RD ST	4	Local	1	Asphalt	34	755	143	2,995	**72**	V Good	2	4	1
1080	174	12990	10		THREE TRAILS RD	EVENTS DR	DEAD END	4	Local	1	Asphalt	31	1,537	265	5,559	**39**	Poor	3	4	1
3281	3591	13000	10		TIMBERLINE CT	CHIPPEWA TRL	CUL-DE-SAC	4	Local	1	Asphalt	40	474	105	2,201	**58**	Fair	2	4	1
3271	3574	13000	20		TIMBERLINE CT	MOCKINGBIRD TRAIL	CHIPPEWA TRAIL	4	Local	1	Asphalt	32	321	57	1,198	**58**	Fair	2	4	1
3274	3577	13000	30		TIMBERLINE CT	MOCKINGBIRD TRL	CUL-DE-SAC	4	Local	1	Asphalt	49	203	55	1,154	**58**	Fair	2	4	1
4403	6212	13010	10		TOWNSEND LN	CORNWALL	TOWNSHED LN	4	Local	1	Asphalt	29	571	92	1,932	**82**	V Good	2	4	1
4405	6214	13010	20		TOWNSEND LN	TOWNSHED LN	CORNWALL	4	Local	1	Asphalt	28	675	105	2,205	**68**	Good	2	4	1
5006	21	13020	10		TRAPPERS TRL	WAGON WHEEL LN	TREVETT LN	4	Local	1	Asphalt	30	518	86	1,813	**76**	V Good	2	4	1
5815	19	13020	20		TRAPPERS TRL	WHISKEY GAP RD	WAGON WHEEL LN	4	Local	1	Asphalt	29	610	98	2,064	**76**	V Good	2	4	1
4465	6304	13020	30		TRAPPERS TRL	COLUMBIA RIVER RD	WHISKEY GAP RD	4	Local	1	Asphalt	33	295	54	1,136	**76**	V Good	2	4	1
4466	6305	13020	40		TRAPPERS TRL	UMPQUA RIVER RD	COLUMBIA RIVER RD	4	Local	1	Asphalt	32	287	51	1,071	**85**	Excellent	2	4	1
4467	6306	13020	50		TRAPPERS TRL	ROGUE RIVER RD	UMPQUA RIVER RD	4	Local	1	Asphalt	33	289	53	1,113	**85**	Excellent	2	4	1
4475	6381	13030	10		TREVETT LN	FLINTLOCK DR	DEAD END	4	Local	1	Asphalt	43	323	77	1,620	**72**	V Good	2	4	1
4474	6380	13030	20		TREVETT LN	FLINTLOCK DR	WAGON WHEEL CT	4	Local	1	Asphalt	43	365	87	1,831	**72**	V Good	2	4	1
4473	6343	13030	30		TREVETT LN	WAGON WHEEL CT	APPLEGATE DR	4	Local	1	Asphalt	44	470	115	2,413	**72**	V Good	2	4	1
1006	22	13030	40		TREVETT LN	APPLEGATE DR	TRAPPERS TRL	4	Local	1	Asphalt	44	281	69	1,442	**72**	V Good	2	4	1
4479	6061	13030	50		TREVETT LN	TRAPPERS TRL	INDIAN SCOUT DR	4	Local	1	Asphalt	43	328	78	1,645	**72**	V Good	2	4	1
4480	6382	13030	60		TREVETT LN	INDIAN SCOUT DR	PRAIRIE SCHOONER RD	4	Local	1	Asphalt	44	288	70	1,478	**72**	V Good	2	4	1
7544	6062	13030	70		TREVETT LN	PRAIRIE SCHOONER RD	INDIAN SCOUT DR	4	Local	1	Asphalt	43	179	43	898	**72**	V Good	2	4	1
7545	6055	13030	80		TREVETT LN	INDIAN SCOUT DR	UTE CT	4	Local	1	Asphalt	43	401	96	2,012	**72**	V Good	2	4	1
4516	6056	13030	90		TREVETT LN	UTE CT	TREVETT LN	4	Local	1	Asphalt	41	299	68	1,430	**72**	V Good	2	4	1
4515	6057	13030	100		TREVETT LN	TREVETT LN	PRAIRIE SCHOONER RD	4	Local	1	Asphalt	43	287	69	1,440	**72**	V Good	2	4	1
4513	6058	13030	110		TREVETT LN	PRAIRIE SCHOONER RD	ERIE CT	4	Local	1	Asphalt	44	260	64	1,335	**72**	V Good	2	4	1
7550	3771	13030	120		TREVETT LN	ERIE CT	WHISPERING SPRINGS RD	4	Local	1	Asphalt	43	298	71	1,495	**72**	V Good	2	4	1
7465	6054	13030	130		TREVETT LN	WHISPERING SPRINGS RD	STAGECOACH DR	4	Local	1	Asphalt	40	1,006	224	4,695	**72**	V Good	2	4	1
4362	6053	13030	140		TREVETT LN	STAGECOACH DR	ROBERTSON RD	4	Local	1	Asphalt	30	575	96	2,013	**72**	V Good	2	4	1
5800	6132	13040	10		TRIGOOD DR	E 10TH ST	E 11TH ST	4	Local	1	Asphalt	34	316	60	1,253	**60**	Good	2	4	1
1975	1682	13040	20		TRIGOOD DR	SALLY LN	E 10TH ST	4	Local	1	Asphalt	36	281	56	1,180	**60**	Good	2	4	1
2149	1961	13040	30		TRIGOOD DR	LILLIAN PL	SALLY LN	4	Local	1	Asphalt	34	805	152	3,193	**46**	Marginal	2	4	1
2044	1796	13040	40		TRIGOOD DR	SWANTON AVE	LILLIAN LN	4	Local	1	Asphalt	32	851	151	3,177	**60**	Good	2	4	1
1906	1583	13040	50		TRIGOOD DR	PINEVIEW PL	SWANTON AVE	4	Local	1	Asphalt	32	595	106	2,221	**44**	Marginal	2	4	1
1859	1504	13040	60		TRIGOOD DR	TEXAS PL	TRIGOOD DR	4	Local	1	Asphalt	35	411	80	1,678	**44**	Marginal	2	4	1
1819	1436	13040	70		TRIGOOD DR	E 2ND ST	TEXAS PL	4	Local	1	Asphalt	33	654	120	2,518	**44**	Marginal	2	4	1
1357	659	13050	10		TRIGOOD DR	E 2ND ST	FOREST DR	4	Local	1	Asphalt	36	625	125	2,625	**65**	Good	2	4	1
3129	3338	13060	10		TROJAN DR	E 23RD ST	NOTTINGHAM DR	4	Local	1	Asphalt	35	497	97	2,029	**50**	Fair	2	4	1
2184	2008	13060	20		TROJAN DR	E 22ND ST	E 23RD ST	4	Local	1	Asphalt	35	342	67	1,397	**50**	Fair	2	4	1
3040	3212	13060	30		TROJAN DR	E 21ST ST	E 24TH ST	4	Local	1	Asphalt	36	280	56	1,176	**50**	Fair	2	4	1
2976	3091	13070	10		TROJAN DR	E 20TH ST	E 21ST ST	4	Local	1	Asphalt	35	689	134	2,813	**41**	Marginal	2	4	1
4639	2147	13080	10		TROJAN DR	E 15TH ST	KELLY DR	4	Local	1	Asphalt	35	1,084	211	4,426	**64**	Good	2	4	1
4637	2591	13090	10		TROJAN DR	WOODGLENN PL	E 15TH ST	4	Local	1	Asphalt	34	306	58	1,214	**51**	Fair	2	4	1
2480	2431	13090	20		TROJAN DR	E 14TH ST	WOODGLENN PL	4	Local	1	Asphalt	37	246	51	1,062	**32**	Poor	2	4	1
1175	331	13090	30		TROJAN DR	E 12TH ST	E 14TH ST	4	Local	1	Asphalt	35	686	133	2,801	**32**	Poor	2	4	1
3195	3426	13100	10		TULIP	INDIAN PAINTBRUSH	SUNFLOWER	4	Local	1	Asphalt	31	331	57	1,197	**69**	Good	2	4	1
4472	6337	13120	10		UMPQUA RIVER RD	TRAPPERS TRL	CARBIDE TRL	4	Local	1	Asphalt	32	614	109	2,292	**85**	Excellent	2	4	1
1735	1306	13130	10		UNIVERSITY CT	E 1ST ST	E 2ND ST	4	Local	1	Asphalt	33	480	88	1,848	**25**	Poor	2	4	1
1688	1229	13130	20		UNIVERSITY CT	PRIVATE ACCESS	E 1ST ST	4	Local	1	Asphalt	40	99	22	462	**25**	Poor	2	4	1
1672	1209	13130	30		UNIVERSITY CT	1ST STREET LN	PRIVATE ACCESS	4	Local	1	Asphalt	40	125	28	583	**25**	Poor	2	4	1
1355	655	13140	10		UTAH AVE	S COLORADO AVE	CLAIRBORNE	4	Local	1	Asphalt	32	476	85	1,777	**64**	Good	2	4	1
3234	3498	13150	10		VALCARO RD	NAVARRE RD	RIDGECREST DR	4	Local	1	Asphalt	33	253	46	974	**59**	Fair	2	4	1
3441	3844	13150	20		VALCARO RD	BROOKVIEW DR	NAVARRE RD	4	Local	1	Asphalt	34	315	60	1,250	**46**	Marginal	3	4	1
3454	3859	13150	30		VALCARO RD	PLACID DR	BROOKVIEW DR	4	Local	1	Asphalt	33	250	46	963	**52**	Fair	2	4	1
2951	3056	13150	40		VALCARO RD	ARROYO DR	PLACID DR	4	Local	1	Asphalt	33	249	46	959	**52**	Fair	2	4	1
2949	3054	13150	50		VALCARO RD	VALLEY RD	ARROYO DR	4	Local	1	Asphalt	31	250	43	904	**51**	Fair	2	4	1
2947	3052	13150	60		VALCARO RD	CARMEL DR	VALLEY RD	4	Local	1	Asphalt	31	257	44	929	**53**	Fair	2	4	1
3005	3143	13160	10		VALE PL	ARROYO DR	BROOKVIEW DR	4	Local	1	Asphalt	34	376	71	1,491	**52**	Fair	2	4	1
3424	3818	13170	10		VALLEY DR	ROSE	INDIAN PAINTBRUSH	4	Local	1	Asphalt	30	1,211	202	4,239	**64**	Good	3	4	1
3445	3848	13170	20		VALLEY DR	MARIGOLD	ROSE	4	Local	1	Asphalt	29	1,137	183	3,847	**64**	Good	3	4	1
3506	4004	13170	30		VALLEY DR	DAHLIA	MARIGOLD	4	Local	1	Asphalt	32	291	52	1,086	**64**	Good	3	4	1
3223	3484	13170	40		VALLEY DR	HONEYSUCKLE	DAHLIA	4	Local	1	Asphalt	33	270	50	1,040	**64**	Good	3	4	1
3390	3758	13170	50		VALLEY DR	IRIS	HONEYSUCKLE	4	Local	1	Asphalt	32	507	90	1,893	**64**	Good	3	4	1
3408	3790	13170	60		VALLEY DR	CARNATION	IRIS	4	Local	1	Asphalt	33	301	55	1,159	**64**	Good	3	4	1
3242	3507	13170	70		VALLEY DR	CY AVE	CARNATION	4	Local	1	Asphalt	32	240	43	896	**64**	Good	3	4	1
3462	3868	11960	10	S	VALLEY RD	SW WYOMING BLVD	CITY BOUNDARY	4	Local	1	Asphalt	28	100	16	327	**67**	Good	2	4	1
3622	4206	13180	10		VALLEY RD	W 45TH AVE	W 43RD ST	4	Local	1	Asphalt	34	798	151	3,165	**63**	Good	2	4	1
3572	4135	13190	10		VALLEY RD	W 42ND ST	W 43RD ST	4	Local	1	Asphalt	35	270	53	1,103	**63**	Good	2	4	1
3553	4107	13190	20		VALLEY RD	W 41ST ST	W 42ND ST	4	Local	1	Asphalt	33	249	46	959	**50**	Fair	2	4	1
2910	2998	13200	10		VALLEY RD	W 40TH ST	W 41ST ST	4	Local	1	Asphalt	33	214	39	824	**50**	Fair	2	4	1
3407	3789	13200	20		VALLEY RD	W 39TH ST	W 40TH ST	4	Local	1	Asphalt	33	255	47	982	**50**	Fair	2	4	1
3391	3759	13210	10		VALLEY RD	W 38TH ST	W 39TH ST	4	Local	1	Asphalt	33	285	52	1,097	**51**	Fair	2	4	1
3542	4088	13210	20		VALLEY RD	VALCARO RD	W 38TH ST	4	Local	1	Asphalt	31	556	96	2,011	**51**	Fair	2	4	1
2948	3053	13210	30		VALLEY RD	CUL-DE-SAC	VALCARO RD	4	Local	1	Asphalt	32	521	93	1,945	**53**	Fair	2	4	1
3322	3647	13210	40		VALLEY RD	BEAVERBROOK	CUL-DE-SAC	4	Local	1	Asphalt	32	175	31	653	**53**	Fair	2	4	1
3314	3636	13210	50		VALLEY RD	ARROYO DR	BEAVERBROOK	4	Local	1	Asphalt	32	249	44	930	**53**	Fair	2	4	1
3423	3817	13210	60		VALLEY RD	BROOKVIEW DR	ARROYO DR	4	Local	1	Asphalt	33	350	64	1,348	**53**	Fair	2	4	1
3323	3648	13220	10		VALLEY RD	VALLEY RD	CUL-DE-SAC	4	Local	1	Asphalt	52	119	34	716	**53**	Fair	2	4	1

Condition Summary | Condition Details

GISID	Agency ID	Street Number	Block Number	Street Prefix	On Street	From Street	To Street	FunCL Code	FunCL	Pavetype Code	Pavetype	Pavement Width (ft)	Pavement Length (ft)	Add Area (yd2)	Pavement Area (yd2)	Surface Distress Index (SDI)	Roughness Index (RI)	Structural Index (SI)	Pavement Cndtn Index (PCI)	Strength Rating	Condition Rating	Load Assoc Distress Deducts (LADD)	Non-Load Distress Deducts (NLAD)	PCI Override (OPCI)	OPCI Date	Current Segment PCI (CPCI)	Segment IRI (mm/m)	Deflection Results	Rutting (ACP Only)	L&T Cracking / Linear Crk	Alligator Cracking Divided Slab / Blow Up	Map Crk / Cnr Brk / D Crk	Edge Cracking Joint Spall / Joint Sealant	Distortions / Faulting	Bleeding / Polished Agg	Raveling / Scaling / CAL	Patches / Potholes
4437	6250	13240	10		VENTURE WAY	E 2ND ST	MORADO DR	4	Local	1	Asphalt	39	873	189	3,972	67	53	60	**62**	Mod	Good	22	11			**62**	5.1	0	10.0	8.6	10.0	10.0	9.9	10.0	10.0	10.0	7.3
4436	6249	13250	10		VERDE CT	MORADO DR	CUL-DE-SAC	4	Local	1	Asphalt	33	569	104	2,187	65	37	80	**56**	Strng	Fair	16	20			**55**	8.1	0	10.0	8.5	9.4	10.0	10.0	10.0	10.0	8.6	8.8
1135	283	13260	10		VIKING CT	DONEGAL	CUL-DE-SAC	4	Local	1	Asphalt	42	358	84	1,754	90	60	60	**80**	Mod	V Good	0	11			**80**	4.2	0	10.0	9.3	10.0	10.0	10.0	10.0	10.0	9.1	10.0
4699	2866	13270	10		VILLAGE DR	DEAD END	CHEROKEE LN	4	Local	1	Asphalt	39	199	43	905	40	41	60	**40**	Mod	Marginal	40	20			**40**	7.2	0	10.0	7.7	7.0	10.0	10.0	10.0	10.0	9.7	8.7
3264	3562	13280	10		VILLAGE DR	KINZIE CREEK PL	CHEROKEE LN	3	Collector	1	Asphalt	38	393	82.96666667	1742	69	53	60	63.7	Mod	Good	19	11			63	5.1	0	10.0	9.2	8.7	10.0	10.0	10.0	10.0	9.1	9.2
3275	3580	13280	20		VILLAGE DR	INDIAN SPRINGS RD	KINZIE CR PL	3	Collector	1	Asphalt	38	233	49.18888889	1033	73	59	60	68.3	Mod	Good	15	13			67.8	4.3	0	10.0	8.7	9.5	10.0	10.0	10.0	10.0	9.6	8.8
3292	3603	13280	30		VILLAGE DR	CHEROKEE LN	INDIAN SPRINGS RD	3	Collector	1	Asphalt	38	192	40.53333333	851	73	46	80	64	Strng	Good	10	16			63.5	6.3	0	10.0	8.3	10.0	10.0	10.0	10.0	10.0	9.6	8.7
3304	3625	13280	40		VILLAGE DR	PINE CREEK PL	CHEROKEE LN	3	Collector	1	Asphalt	38	309	65.23333333	1370	74	43	60	63.7	Mod	Good	15	13			63	6.8	0	10.0	8.7	9.1	10.0	10.0	10.0	10.0	9.6	9.3
2999	3134	13280	50		VILLAGE DR	CHIPPEWA TR	PINE CREEK PL	3	Collector	1	Asphalt	38	192	40.53333333	851	92	48	60	77.3	Mod	V Good	0	8			77	5.8	0	10.0	9.4	10.0	10.0	10.0	10.0	10.0	9.5	10.0
3332	3658	13280	60		VILLAGE DR	MOCKINGBIRD TRL	CHIPPEWA TLR	3	Collector	1	Asphalt	38	245	51.72222222	1086	73	55	60	67	Mod	Good	13	14			66.4	4.8	0	10.0	8.5	9.4	10.0	10.0	10.0	10.0	9.6	9.1
2938	3042	13290	10		VILLAGE DR	VILLAGE DR	CUL DE SAC	4	Local	1	Asphalt	54	160	47.64941339	1001	59	43	80	53.7	Strng	Fair	16	24			53.2	6.8	0	10.0	7.5	8.4	10.0	10.0	10.0	10.0	9.2	10.0
1348	646	13300	10		VILLAGE DR	HERRINGTON DR	MOCKINGBIRD TRL	3	Collector	1	Asphalt	38	244	51.51111111	1082	78	56	60	70.7	Mod	V Good	6	16			70.2	4.6	0	10.0	8.4	9.4	10.0	10.0	10.0	10.0	9.5	10.0
3222	3482	13300	20		VILLAGE DR	COTTON CREEK PL	HERRINGTON DR	3	Collector	1	Asphalt	37	244	50.15555556	1053	67	58	60	64	Mod	Good	11	22			63.5	4.5	0	10.0	7.5	8.9	10.0	10.0	10.0	10.0	9.6	10.0
3375	3738	13300	30		VILLAGE DR	PITTMAN CIR	COTTON CREEK PL	3	Collector	1	Asphalt	38	252	53.2	1117	63	67	60	64.3	Mod	Good	17	21			63.7	3.5	0	10.0	7.7	8.3	10.0	10.0	10.0	10.0	9.6	10.0
3382	3745	13300	40		VILLAGE DR	CABIN CREEK RD	PITTMAN CIR	3	Collector	1	Asphalt	38	174	36.73333333	771	58	75	60	63.7	Mod	Good	21	21			63	2.7	0	10.0	7.7	8.6	10.0	10.0	10.0	10.0	9.6	9.1
3383	3746	13300	50		VILLAGE DR	PITTMAN CIR	CABIN CREEK RD	3	Collector	1	Asphalt	39	173	37.48333333	787	72	81	60	75	Mod	V Good	7	21			74.6	2.3	0	10.0	7.6	9.3	10.0	10.0	10.0	10.0	9.6	10.0
3380	3743	13300	60		VILLAGE DR	ROBERTSON RD	PITTMAN CIR	3	Collector	1	Asphalt	38	201	42.43333333	891	67	55	60	63	Mod	Good	15	18			62.5	4.8	0	10.0	8.0	9.0	10.0	10.0	10.0	10.0	9.6	9.4
5901	50004	13320	10		VISTA GRANDE	DEAD END	VISTA GRANDE	4	Local	1	Asphalt	29	233	37.53888889	788	56	43	60	51.7	Mod	Fair	27	16			50.9	6.8	0	9.2	8.1	9.4	10.0	10.0	10.0	10.0	9.8	8.3
5999	6434	13320	20		VISTA GRANDE	NORTH END	VISTA GRANDE	4	Local	1	Asphalt	29	138	22.23333333	467	48	34	80	43.3	Strng	Marginal	31	21			42.9	8.8	0	7.9	7.8	10.0	10.0	10.0	8.4	10.0	9.4	10.0
5067	5911	13330	10		VISTA ROYALE	GRANADA AVE	VISTA GRANDE	4	Local	1	Asphalt	28	993	154.4666667	3244	71	67	60	69.7	Mod	Good	12	15			69.1	3.4	0	10.0	8.3	9.4	10.0	10.0	10.0	10.0	9.7	9.2
5900	6433	13330	20		VISTA ROYALE	DEAD END	VISTA GRANDE	4	Local	1	Asphalt	28	108	16.8	353	66	47	80	59.7	Strng	Fair	12	22			59.3	6	0	10.0	7.5	10.0	10.0	10.0	8.3	10.0	9.7	10.0
4585	4309	13340	10		VISTA WAY	DEAD END	GOODSTEIN DR	4	Local	1	Asphalt	37	144	29.6	622	70	65	60	68.3	Mod	Good	23	8			67.8	3.6	0	10.0	9.9	8.8	10.0	10.0	8.5	10.0	8.7	10.0
3598	4176	13340	20		VISTA WAY	W 53RD ST	GOODSTEIN DR	4	Local	1	Asphalt	34	796	150.3555556	3157	67	74	60	69.3	Mod	Good	12	21			68.7	2.8	0	10.0	8.2	9.4	10.0	10.0	9.1	10.0	8.8	10.0
3781	4481	13340	30		VISTA WAY	STONERIDGE WAY	W 53RD ST	4	Local	1	Asphalt	35	251	48.80555556	1025	64	61	80	63	Strng	Good	4	32			62.7	4	0	9.6	7.1	10.0	10.0	10.0	10.0	10.0	8.4	10.0
4302	5917	13340	40		VISTA WAY	E 50TH ST	STONERIDGE WAY	4	Local	1	Asphalt	35	449	87.30555556	1833	56	61	80	57.7	Strng	Fair	11	32			57.4	4.1	0	9.8	6.7	9.3	10.0	10.0	10.0	10.0	8.9	9.7
4301	5915	13340	50		VISTA WAY	E 47TH ST	E 50TH ST	4	Local	1	Asphalt	35	811	157.6944444	3312	47	60	60	51.3	Mod	Fair	26	27			50.6	4.1	0	8.8	7.3	8.9	10.0	10.0	9.5	10.0	9.0	10.0
3203	3445	14730	10		WAGON WHEEL LN	APPLEGATE DR	DEAD END	4	Local	1	Asphalt	29	278	44.78888889	941	97	79	60	91	Mod	Excellent	0	3			90.6	2.5	0	10.0	10.0	10.0	10.0	10.0	10.0	10.0	9.5	10.0
1007	23	14730	20		WAGON WHEEL LN	APPLEGATE DR	TRAPPERS TRAIL	4	Local	1	Asphalt	29	270	43.5	914	85	64	60	78	Mod	V Good	3	13			77.6	3.8	0	10.0	8.7	9.7	10.0	10.0	10.0	10.0	9.6	10.0
3258	3534	11970	10	S	WALNUT ST	W 62ND ST	DEAD END	4	Local	1	Asphalt	34	1288	243.2888889	5109	49	51	60	49.7	Mod	Marginal	34	17			48.8	5.4	0	10.0	8.5	7.8	10.0	10.0	9.9	10.0	9.1	8.6
3256	3531	11970	20	S	WALNUT ST	W 60TH ST	W 62ND ST	4	Local	1	Asphalt	35	631	122.6944444	2577	47	58	60	50.7	Mod	Fair	35	18			50	4.4	0	9.4	8.4	8.7	10.0	10.0	9.1	10.0	9.0	8.8
3710	4362	11970	30	S	WALNUT ST	GOODSTEIN DR	W 60TH ST	4	Local	1	Asphalt	36	945	189	3969	54	58	60	55.3	Mod	Fair	29	16			54.6	4.5	0	10.0	8.2	7.3	10.0	10.0	10.0	10.0	9.7	9.7
1039	67	11980	10	S	WALNUT ST	W 2OTH ST	W 21ST ST	4	Local	1	Asphalt	40	361	80.22222222	1685	26	19	60	23.7	Mod	V Poor	59	15			23.1	13.6	0	8.8	9.4	7.0	8.5	10.0	10.0	10.0	9.7	7.8
2963	3075	11980	20	S	WALNUT ST	W 19TH ST	W 20TH ST	4	Local	1	Asphalt	23	568	72.57777778	1524	13	27	60	17.7	Mod	V Poor	70	17			17.2	10.8	0	8.5	8.1	6.0	10.0	10.0	10.0	10.0	9.7	8.0
2864	2940	11980	30	S	WALNUT ST	W 17TH ST	W 19TH ST	4	Local	1	Asphalt	26	697	100.6777778	2114	41	50	60	44	Mod	Marginal	35	24			43.2	5.5	0	9.3	8.1	7.5	10.0	10.0	10.0	10.0	8.4	9.6
8356	2186	11980	40	S	WALNUT ST	W 15TH ST	W 17TH ST	4	Local	1	Asphalt	23	736	94.04444444	1975	68	47	60	61	Mod	Good	18	14			60.4	6	0	10.0	8.5	8.2	10.0	10.0	10.0	10.0	9.6	10.0
6832	2604	11990	10	S	WALNUT ST	W 14TH ST	W 15TH ST	4	Local	1	Asphalt	34	373	70.45555556	1480	62	46	80	56.7	Strng	Fair	15	24			56.3	6.2	0	10.0	7.9	9.8	10.0	10.0	8.2	10.0	8.7	10.0
1137	286	12010	10	S	WALNUT ST	W 12TH ST	CY AVE	3	Collector	1	Asphalt	36	300	60	1260	48	44	80	46.7	Strng	Marginal	27	26			45.8	6.6	0	9.5	7.9	8.2	10.0	10.0	10.0	10.0	8.4	9.5
2353	2255	12010	20	S	WALNUT ST	W 11TH ST	W 12TH ST	3	Collector	1	Asphalt	35	430	83.61111111	1756	47	47	60	47	Mod	Marginal	30	24			46.1	6	0	9.4	7.8	8.8	10.0	10.0	10.0	10.0	8.9	8.5
2245	2114	12010	30	S	WALNUT ST	W 10TH ST	W 11TH ST	3	Collector	1	Asphalt	37	370	76.05555556	1597	44	56	60	48	Mod	Marginal	28	28			47.3	4.7	0	10.0	7.3	7.4	10.0	10.0	10.0	10.0	8.9	9.7
2159	1977	12010	40	S	WALNUT ST	W 9TH ST	W 10TH ST	3	Collector	1	Asphalt	35	440	85.55555556	1797	47	51	60	48.3	Mod	Marginal	29	23			47.6	5.4	0	9.2	7.9	8.4	10.0	10.0	10.0	10.0	8.8	9.3
1256	507	12010	50	S	WALNUT ST	W COLLINS DR	W 9TH ST	3	Collector	1	Asphalt	33	331	60.68333333	1274	67	54	80	62.7	Strng	Good	9	24			62	4.9	0	10.0	7.8	9.1	10.0	10.0	10.0	10.0	8.8	10.0
2050	1814	12020	10	S	WALNUT ST	WIMBORNE ST	W COLLINS DR	3	Collector	1	Asphalt	38	470	99.22222222	2084	54	55	60	54.3	Mod	Fair	30	16			53.5	4.8	0	10.0	8.2	8.4	10.0	10.0	10.0	10.0	9.7	8.3
1943	1636	12020	20	S	WALNUT ST	W MIDWEST AVE	WIMBORNE ST	3	Collector	1	Asphalt	36	354	70.8	1487	77	77	60	77	Mod	V Good	10	13			76.6	2.6	0	10.0	8.7	9.3	10.0	10.0	10.0	10.0	9.6	9.6
4778	230	12020	30	S	WALNUT ST	W YELLOWSTONE HWY	W MIDWEST AVE	3	Collector	1	Asphalt	46	514	131.3555556	2758	88	55	60	77	Mod	V Good	0	12			76.6	4.8	0	10.0	8.8	10.0	10.0	10.0	10.0	10.0	9.6	10.0
4769	6602	8490	10	N	WALSH DR	S WALSH DR	LEGION LN	3	Collector	1	Asphalt	36	536	107.2	2251	69	84	60	74	Mod	V Good	8	23			73.5	2.1	0	10.0	7.8	9.2	10.0	10.0	10.0	10.0	9.0	10.0
4325	5966	8490	20	N	WALSH DR	LEGION LN	POST OFFICE RD	3	Collector	1	Asphalt	32	1029	182.9333333	3842	70	80	60	73.3	Mod	V Good	4	26			72.9	2.4	0	10.0	7.6	9.7	10.0	10.0	9.9	10.0	8.8	10.0
6026	50029	8490	30	N	WALSH DR	POST OFFICE RD	E YELLOWSTONE HWY	3	Collector	1	Asphalt	41	829	188.8277778	3965	87	74	60	82.7	Mod	V Good	3	10			82.4	2.8	0	10.0	9.8	10.0	10.0	10.0	10.0	10.0	8.4	9.6
2974	3088	12040	10	S	WALSH DR	E 20TH ST	E 21TH ST	4	Local	1	Asphalt	36	685	137	2877	33	40	60	35.3	Mod	Poor	51	16			34.5	7.5	0	8.3	8.2	6.8	10.0	10.0	9.9	10.0	9.7	9.7
5703	2191	12060	10	S	WALSH DR	DORSET	E 12TH ST	3	Collector	1	Asphalt	35	965	187.6388889	3940	34	70	60	46	Mod	Marginal	40	25			45.3	3.1	0	10.0	7.3	6.3	10.0	10.0	10.0	10.0	9.3	9.6
1518	956	12060	20	S	WALSH DR	E 8TH ST	DORSET	3	Collector	1	Asphalt	37	415	85.30555556	1791	78	74	60	76.7	Mod	V Good	14	8			76.3	2.8	0	9.1	9.2	9.5	10.0	10.0	10.0	10.0	9.7	10.0
1502	939	12060	30	S	WALSH DR	SWANTON AVE	E 8TH ST	3	Collector	1	Asphalt	34	543	102.5666667	2154	33	76	30	47.3	Weak	Marginal	48	19			46.4	2.6	0	10.0	7.8	6.2	10.0	10.0	10.0	10.0	9.7	8.8
1940	1633	12060	40	S	WALSH DR	CRYSTIE LN	SWANTON AVE	3	Collector	1	Asphalt	35	335	65.13888889	1368	19	69	60	35.7	Mod	Poor	58	24			34.8	3.2	0	10.0	7.2	5.8	10.0	10.0	10.0	10.0	9.8	8.0
1202	393	12060	50	S	WALSH DR	GANNETT ST	CRYSTIE LN	3	Collector	1	Asphalt	46	589	150.5222222	3161	37	73	60	49	Mod	Marginal	38	24			48.2	2.9	0	9.2	7.1	7.4	10.0	10.0	10.0	10.0	9.8	9.4
1783	1374	12060	60	S	WALSH DR	MEDICINE BOW ST	GANNETT ST	3	Collector	1	Asphalt	47	262	68.41111111	1437	63	84	60	70	Mod	V Good	12	25			69.4	2.1	0	10.0	7.1	8.8	10.0	10.0	10.0	10.0	9.7	10.0
1093	194	12060	70	S	WALSH DR	E 2ND ST	MEDICINE BOW ST	3	Collector	1	Asphalt	48	572	152.5333333	3203	62	60	80	61.3	Strng	Good	12	25			60.7	4.2	0	10.0	7.5	8.8	10.0	10.0	10.0	10.0	9.1	10.0
4770	485	12070	10	S	WALSH DR	E 2ND ST	N WALSH DR	3	Collector	1	Asphalt	36	404	80.8	1697	45	62	60	50.7	Mod	Fair	34	21			50	3.9	0	10.0	7.9	7.0	10.0	10.0	10.0	10.0	9.3	9.5
2704	2722	14740	10		WARWICK	E 12TH ST	E 15TH ST	4	Local	1	Asphalt	30	736	122.6666667	2576	67	48	60	60.7	Mod	Good	22	11			60.1	5.9	0	9.2	8.8	9.7	10.0	10.0	9.9	10.0	9.7	8.7
1495	930	14750	10		WASHAKIE ST	S FOREST DR	SEMINOE ST	4	Local	1	Asphalt	32	294	52.26666667	1098	51	20	80	40.7	Strng	Marginal	25	24			40.2	12.9	0	10.0	7.8	7.5	10.0	10.0	10.0	10.0	8.9	10.0
1494	929	14750	20		WASHAKIE ST	SEMINOE ST	WIND RIVER AVE	4	Local	1	Asphalt	32	250	44.44444444	933	54	23	80	43.7	Strng	Marginal	17	28			43.2	12.1	0	10.0	7.2	8.7	10.0	10.0	9.4	10.0	8.9	10.0
1873	1533	14760	10		WASHAKIE ST	CUL-DE-SAC	THELMA DR	4	Local	1	Asphalt	42	435	101.0365358	2122	51	36	60	46	Mod	Marginal	33	16			45.3	8.3	0	9.3	8.5	8.5	10.0	10.0	9.7	10.0	9.2	8.9
1860	1505	14760	20		WASHAKIE ST	THELMA DR	SHANNON DR	4	Local	1	Asphalt	35	1039	202.0277778	4243	31	43	60	35	Mod	Poor	51	19			34.2	6.9	0	9.8	8.3	6.2	10.0	10.0	9.4	10.0	9.1	9.2
1689	1230	8510	10	N	WASHINGTON ST	E 1ST ST	E A ST	4	Local	1	Asphalt	43	494	118.0111111	2478	31	50	60	37.3	Mod	Poor	48	21			36.6	5.6	0	9.5	7.8	5.7	10.0	10.0	10.0	10.0	9.3	10.0
1565	1045	8520	10	N	WASHINGTON ST	E C ST	BURLINGTON AVE	4	Local	1	Asphalt	41	401	91.33888889	1918	48	48	60	48	Mod	Marginal	35	17			47.3	5.8	0	8.9	8.3	7.5	10.0	10.0	10.0	10.0	9.3	10.0
4614	878	8530	10	N	WASHINGTON ST	E F ST	E H ST	4	Local	1	Asphalt	32	699	124.2666667	2610	69	40	60	59.3	Mod	Fair	18	12			58.5	7.4	0	10.0	8.8	8.5	10.0	10.0	10.0	10.0	9.5	9.6
1405	759	8530	20	N	WASHINGTON ST	E H ST	E K ST	4	Local	1	Asphalt	33	663	121.55	2553	64	41	60	56.3	Mod	Fair	23	13			55.5	7.1	0	10.0	8.7	8.1	10.0	10.0	9.4	10.0	9.6	10.0
1260	516	8540	10	N	WASHINGTON ST	E K ST	E L ST	4	Local	1	Asphalt	33	558	102.3	2148	51	24	60	42	Mod	Marginal	38	11			41.4	11.6	0	8.4	9.0	8.1	10.0	10.0	9.8	10.0	9.5	9.7
3166	3383	12090	10	S	WASHINGTON ST	E 22ND ST	E 23RD ST	4	Local	1	Asphalt	33	703	128.8833333	2707	48	38	60	44.7	Mod	Marginal	32	21			44.1	7.7	0	9.0	7.6	7.8	10.0	10.0	10.0	10.0	9.7	10.0
3062	3241	12100	10	S	WASHINGTON ST	E 20TH ST	E 21ST ST	4	Local	1	Asphalt	36	434	86.8	1823	70	66	80	68.7	Strng	Good	0	29			68.5	3.6	0	10.0	6.6	10.0	10.0	10.0	10.0	10.0	9.6	10.0
2830	2891	12100	20	S	WASHINGTON ST	E 19TH ST	E 20TH ST	4	Local	1	Asphalt	33	415	76.08333333	1598	52	47	60	50.3	Mod	Fair	26	22			49.7	6	0	10.0	7.4	7.4	10.0	10.0	10.0	10.0	9.7	10.0
2913	3003	12100	30	S	WASHINGTON ST	E 18TH ST	E 19TH ST	4	Local	1	Asphalt	32	503	89.42222222	1878	55	43	60	51	Mod	Fair	26	19			50.3	6.7	0	10.0	8.0	8.3	10.0	10.0	10.0	10.0	9.4	8.9
1317	610	12110	10	S	WASHINGTON ST	E 17TH ST	E 18TH ST	4	Local	1	Asphalt	33	523	95.88333333	2014	47	48	60	47.3	Mod	Marginal	35	18			46.4	5.9	0	9.3	8.3	8.4	10.0	10.0	10.0	10.0	9.2	8.5
2896	2977	12110	20	S	WASHINGTON ST	E 15TH ST	E 17TH ST	4	Local	1	Asphalt	32	755	134.2222222	2819	56	58	60	56.7	Mod	Fair	20	25			56	4.4	0	9.6	7.6	8.8	10.0	10.0	10.0	10.0	9.0	9.5
2658	2655	12120	10	S	WASHINGTON ST	FARNUM ST	E 15TH ST	4	Local	1	Asphalt	34	630	119	2499	42	48	60	44	Mod	Marginal	35	23			43.2	5.9	0	9.0	8.2	8.2	10.0	10.0	10.0	10.0	8.5	9.1
2461	2407	12120	20	S	WASHINGTON ST	E12TH ST	FARNUM ST	4	Local	1	Asphalt	34	660	124.6666667	2618	54	51	60	53	Mod	Fair	27	19			52.3	5.5	0	10.0	8.5	9.1	10.0	9.9	8.7	10.0	8.7	8.9
2328	2227	12130	10	S	WASHINGTON ST	E 10TH ST	E 12TH ST	4	Local	1	Asphalt	31	639	110.05	2311	61	53	60	58.3	Mod	Fair	21	18			57.7	5.1	0	10.0	8.8	9.1	10.0	10.0	10.0	10.0	8.4	8.5
2114	1897	12130	20	S	WASHINGTON ST	E 8TH ST	E 10TH ST	4	Local	1	Asphalt	34	798	150.7333333	3165	50	52	60	50.7	Mod	Fair	30	20			50	5.3	0	10.0	8.2	8.3	10.0	10.0	10.0	10.0	8.9	8.4
2039	1788	12140	10	S	WASHINGTON ST	E 7TH ST	E 8TH ST	4	Local	1	Asphalt	44	369	90.2	1894	49	61	60	53	Mod	Fair	31	20			52.3	4	0	10.0	7.7	8.8	10.0	10.0	10.0	10.0	9.7	7.6
1707	1262	12140	20	S	WASHINGTON ST	E 6TH ST	E 7TH ST	4	Local	1	Asphalt	32	370	65.77777778	1381	62	45	60	56.3	Mod	Fair	25	12			55.5	6.3	0	10.0	9.1	8.6	10.0	10.0	10.0	10.0	9.1	8.6
1100	210	12140	30	S	WASHINGTON ST	E 5TH ST	E 6TH ST	4	Local	1	Asphalt	30	368	61.33333333	1288	72	51	60	65	Mod	Good	15	12			64.5	5.4	0	10.0	9.1	8.6	10.0	10.0	10.0	10.0	9.1	9.9

City of Casper, WY
Street Inventory and Condition Summarry - Sorted by Street Name

GISID	Agency ID	Street Number	Block Number	Street Prefix	On Street	From Street	To Street	FunCL Code	FunCL	Pavetype Code	Pavetype	Pavement Width (ft)	Pavement Length (ft)	Add Area (yd2)	Pavement Area (yd2)	Peripheral Concrete: Sidewalk Length (ft)	Sidewalk Area (yd2)	Curb & Gutter Length (ft)	Estimated Ramp Count	Zone Summary: Zone Name	Zone Code	Zone Length (ft)	Zone Current PCI	Zone Backlog (%)	Zone Network Index	Zone Rank	Project Summary: Project ID	Project Description	Project Block Count	Project Length (ft)	Project Area (yd2)
4437	6250	13240	10		VENTURE WAY	E 2ND ST	MORADO DR	4	Local	1	Asphalt	39	873	189	3,972	0	0	0	0	Zone 1	10	1,506,396	59	14	51	1	**9520**	9520 - MORADO DR + Others	2	2,751	11,641
4436	6249	13250	10		VERDE CT	MORADO DR	CUL-DE-SAC	4	Local	1	Asphalt	33	569	104	2,187	0	0	0	0	Zone 1	10	1,506,396	59	14	51	1	**3600**	3600 - CORONADO DR + Others	7	4,633	17,638
1135	283	13260	10		VIKING CT	DONEGAL	CUL-DE-SAC	4	Local	1	Asphalt	42	358	84	1,754	0	0	0	0	Zone 1	10	1,506,396	59	14	51	1	**2860**	2860 - CAEDA DR + Others	2	1,009	5,324
4699	2866	13270	10		VILLAGE DR	DEAD END	CHEROKEE LN	4	Local	1	Asphalt	39	199	43	905	0	0	0	0	Zone 1	10	1,506,396	59	14	51	1	**8440**	8440 - KINZIE CREEK PL + Others	4	1,378	6,306
3264	3562	13280	10		VILLAGE DR	KINZIE CREEK PL	CHEROKEE LN	3	Collector	1	Asphalt	38	393	82.96666667	1742	0	0	0	0	Zone 1	10	1506396	59	14	51	1	12160	12160 - VILLAGE DR + Others	12	2852	12634
3275	3580	13280	20		VILLAGE DR	INDIAN SPRINGS RD	KINZIE CR PL	3	Collector	1	Asphalt	38	233	49.18888889	1033	0	0	0	0	Zone 1	10	1506396	59	14	51	1	12160	12160 - VILLAGE DR + Others	12	2852	12634
3292	3603	13280	30		VILLAGE DR	CHEROKEE LN	INDIAN SPRINGS RD	3	Collector	1	Asphalt	38	192	40.53333333	851	0	0	0	0	Zone 1	10	1506396	59	14	51	1	12160	12160 - VILLAGE DR + Others	12	2852	12634
3304	3625	13280	40		VILLAGE DR	PINE CREEK PL	CHEROKEE LN	3	Collector	1	Asphalt	38	309	65.23333333	1370	0	0	0	0	Zone 1	10	1506396	59	14	51	1	12160	12160 - VILLAGE DR + Others	12	2852	12634
2999	3134	13280	50		VILLAGE DR	CHIPPEWA TR	PINE CREEK PL	3	Collector	1	Asphalt	38	192	40.53333333	851	0	0	0	0	Zone 1	10	1506396	59	14	51	1	12160	12160 - VILLAGE DR + Others	12	2852	12634
3332	3658	13280	60		VILLAGE DR	MOCKINGBIRD TRL	CHIPPEWA TR	3	Collector	1	Asphalt	38	245	51.72222222	1086	0	0	0	0	Zone 1	10	1506396	59	14	51	1	12160	12160 - VILLAGE DR + Others	12	2852	12634
2938	3042	13290	10		VILLAGE DR	VILLAGE DR	CUL DE SAC	4	Local	1	Asphalt	54	160	47.64941339	1001	0	0	0	0	Zone 1	10	1506396	59	14	51	1	3440	3440 - HERRINGTON DR + Others	7	3936	16924
1348	646	13300	10		VILLAGE DR	HERRINGTON DR	MOCKINGBIRD TRL	3	Collector	1	Asphalt	38	244	51.51111111	1082	0	0	0	0	Zone 1	10	1506396	59	14	51	1	12160	12160 - VILLAGE DR + Others	12	2852	12634
3222	3482	13300	20		VILLAGE DR	COTTON CREEK PL	HERRINGTON DR	3	Collector	1	Asphalt	37	244	50.15555556	1053	0	0	0	0	Zone 1	10	1506396	59	14	51	1	12160	12160 - VILLAGE DR + Others	12	2852	12634
3375	3738	13300	30		VILLAGE DR	PITTMAN CIR	COTTON CREEK PL	3	Collector	1	Asphalt	38	252	53.2	1117	0	0	0	0	Zone 1	10	1506396	59	14	51	1	12160	12160 - VILLAGE DR + Others	12	2852	12634
3382	3745	13300	40		VILLAGE DR	CABIN CREEK RD	PITTMAN CIR	3	Collector	1	Asphalt	38	174	36.73333333	771	0	0	0	0	Zone 1	10	1506396	59	14	51	1	12160	12160 - VILLAGE DR + Others	12	2852	12634
3383	3746	13300	50		VILLAGE DR	PITTMAN CIR	CABIN CREEK RD	3	Collector	1	Asphalt	39	173	37.48333333	787	0	0	0	0	Zone 1	10	1506396	59	14	51	1	12160	12160 - VILLAGE DR + Others	12	2852	12634
3380	3743	13300	60		VILLAGE DR	ROBERTSON RD	PITTMAN CIR	3	Collector	1	Asphalt	38	201	42.43333333	891	0	0	0	0	Zone 1	10	1506396	59	14	51	1	12160	12160 - VILLAGE DR + Others	12	2852	12634
5901	50004	13320	10		VISTA GRANDE	DEAD END	VISTA GRANDE	4	Local	1	Asphalt	29	233	37.53888889	788	0	0	0	0	Zone 1	10	1506396	59	14	51	1	2900	2900 - OAK ST + Others	8	1862	7150
5999	6434	13320	20		VISTA GRANDE	NORTH END	VISTA GRANDE	4	Local	1	Asphalt	29	138	22.23333333	467	0	0	0	0	Zone 1	10	1506396	59	14	51	1	2900	2900 - OAK ST + Others	8	1862	7150
5067	5911	13330	10		VISTA ROYALE	GRANADA AVE	VISTA GRANDE	4	Local	1	Asphalt	28	993	154.4666667	3244	0	0	0	0	Zone 1	10	1506396	59	14	51	1	8260	8260 - GRANADA AVE + Others	7	3347	12647
5900	6433	13330	20		VISTA ROYALE	DEAD END	VISTA GRANDE	4	Local	1	Asphalt	28	108	16.8	353	0	0	0	0	Zone 1	10	1506396	59	14	51	1	2900	2900 - OAK ST + Others	8	1862	7150
4585	4309	13340	10		VISTA WAY	DEAD END	GOODSTEIN DR	4	Local	1	Asphalt	37	144	29.6	622	0	0	0	0	Zone 1	10	1506396	59	14	51	1	8220	8220 - MOUNTAIN WAY + Others	9	3674	14880
3598	4176	13340	20		VISTA WAY	W 53RD ST	GOODSTEIN DR	4	Local	1	Asphalt	34	796	150.3555556	3157	0	0	0	0	Zone 1	10	1506396	59	14	51	1	8220	8220 - MOUNTAIN WAY + Others	9	3674	14880
3781	4481	13340	30		VISTA WAY	STONERIDGE WAY	W 53RD ST	4	Local	1	Asphalt	35	251	48.80555556	1025	0	0	0	0	Zone 1	10	1506396	59	14	51	1	8220	8220 - MOUNTAIN WAY + Others	9	3674	14880
4302	5917	13340	40		VISTA WAY	E 50TH ST	STONERIDGE WAY	4	Local	1	Asphalt	35	449	87.30555556	1833	0	0	0	0	Zone 1	10	1506396	59	14	51	1	9540	9540 - STONERIDGE WAY + Others	6	4016	16541
4301	5915	13340	50		VISTA WAY	E 47TH ST	E 50TH ST	4	Local	1	Asphalt	35	811	157.6944444	3312	0	0	0	0	Zone 1	10	1506396	59	14	51	1	9540	9540 - STONERIDGE WAY + Others	6	4016	16541
3203	3445	14730	10		WAGON WHEEL LN	APPLEGATE DR	DEAD END	4	Local	1	Asphalt	29	278	44.78888889	941	0	0	0	0	Zone 1	10	1506396	59	14	51	1	1240	1240 - INDIAN SCOUT DR + Others	11	5981	22472
1007	23	14730	20		WAGON WHEEL LN	APPLEGATE DR	TRAPPERS TRAIL	4	Local	1	Asphalt	29	270	43.5	914	0	0	0	0	Zone 1	10	1506396	59	14	51	1	1240	1240 - INDIAN SCOUT DR + Others	11	5981	22472
3258	3534	11970	10	S	WALNUT ST	W 62ND ST	DEAD END	4	Local	1	Asphalt	34	1288	243.2888889	5109	0	0	0	0	Zone 1	10	1506396	59	14	51	1	11760	11760 - WALNUT ST + Others	2	1780	6429
3256	3531	11970	20	S	WALNUT ST	W 60TH ST	W 62ND ST	4	Local	1	Asphalt	35	631	122.6944444	2577	0	0	0	0	Zone 1	10	1506396	59	14	51	1	11780	11780 - WALNUT ST + Others	5	2588	10408
3710	4362	11970	30	S	WALNUT ST	GOODSTEIN DR	W 60TH ST	4	Local	1	Asphalt	36	945	189	3969	0	0	0	0	Zone 1	10	1506396	59	14	51	1	11780	11780 - WALNUT ST + Others	5	2588	10408
1039	67	11980	10	S	WALNUT ST	W 20TH ST	W 21ST ST	4	Local	1	Asphalt	40	361	80.22222222	1685	0	0	0	0	Zone 1	10	1506396	59	14	51	1	10860	10860 - WALNUT ST + Others	4	1616	5204
2963	3075	11980	20	S	WALNUT ST	W 19TH ST	W 20TH ST	4	Local	1	Asphalt	23	568	72.57777778	1524	0	0	0	0	Zone 1	10	1506396	59	14	51	1	10860	10860 - WALNUT ST + Others	4	1616	5204
2864	2940	11980	30	S	WALNUT ST	W 17TH ST	W 19TH ST	4	Local	1	Asphalt	26	697	100.6777778	2114	0	0	0	0	Zone 1	10	1506396	59	14	51	1	10980	#N/A	4	2066	6493
8356	2186	11980	40	S	WALNUT ST	W 15TH ST	W 17TH ST	4	Local	1	Asphalt	23	736	94.04444444	1975	0	0	0	0	Zone 1	10	1506396	59	14	51	1	11020	11020 - 17TH ST + Others	13	5046	16226
6832	2604	11990	10	S	WALNUT ST	W 14TH ST	W 15TH ST	4	Local	1	Asphalt	34	373	70.45555556	1480	0	0	0	0	Zone 1	10	1506396	59	14	51	1	11600	11600 - OAK ST + Others	8	2374	9533
1137	286	12010	10	S	WALNUT ST	W 12TH ST	CY AVE	3	Collector	1	Asphalt	36	300	60	1260	0	0	0	0	Zone 1	10	1506396	59	14	51	1	11820	11820 - WALNUT ST	5	1871	7684
2353	2255	12010	20	S	WALNUT ST	W 11TH ST	W 12TH ST	3	Collector	1	Asphalt	35	430	83.61111111	1756	0	0	0	0	Zone 1	10	1506396	59	14	51	1	11820	11820 - WALNUT ST	5	1871	7684
2245	2114	12010	30	S	WALNUT ST	W 10TH ST	W 11TH ST	3	Collector	1	Asphalt	37	370	76.05555556	1597	0	0	0	0	Zone 1	10	1506396	59	14	51	1	11820	11820 - WALNUT ST	5	1871	7684
2159	1977	12010	40	S	WALNUT ST	W 9TH ST	W 10TH ST	3	Collector	1	Asphalt	35	440	85.55555556	1797	0	0	0	0	Zone 1	10	1506396	59	14	51	1	11820	11820 - WALNUT ST	5	1871	7684
1256	507	12010	50	S	WALNUT ST	W COLLINS DR	W 9TH ST	3	Collector	1	Asphalt	33	331	60.68333333	1274	0	0	0	0	Zone 1	10	1506396	59	14	51	1	11820	11820 - WALNUT ST	5	1871	7684
2050	1814	12020	10	S	WALNUT ST	WIMBORNE ST	W COLLINS DR	3	Collector	1	Asphalt	38	470	99.22222222	2084	0	0	0	0	Zone 1	10	1506396	59	14	51	1	11840	11840 - YELLOWSTONE HWY + Others	8	3825	14958
1943	1636	12020	20	S	WALNUT ST	W MIDWEST AVE	WIMBORNE ST	3	Collector	1	Asphalt	36	354	70.8	1487	0	0	0	0	Zone 1	10	1506396	59	14	51	1	11840	11840 - YELLOWSTONE HWY + Others	8	3825	14958
4778	230	12020	30	S	WALNUT ST	W YELLOWSTONE HWY	W MIDWEST AVE	3	Collector	1	Asphalt	46	514	131.3555556	2758	0	0	0	0	Zone 1	10	1506396	59	14	51	1	11840	11840 - YELLOWSTONE HWY + Others	8	3825	14958
4769	6602	8490	10	N	WALSH DR	S WALSH DR	LEGION LN	3	Collector	1	Asphalt	36	536	107.2	2251	0	0	0	0	Zone 1	10	1506396	59	14	51	1	10080	10080 - WALSH DR + Others	4	2798	11755
4325	5966	8490	20	N	WALSH DR	LEGION LN	POST OFFICE RD	3	Collector	1	Asphalt	32	1029	182.9333333	3842	0	0	0	0	Zone 1	10	1506396	59	14	51	1	10080	10080 - WALSH DR + Others	4	2798	11755
6026	50029	8490	30	N	WALSH DR	POST OFFICE RD	E YELLOWSTONE HWY	3	Collector	1	Asphalt	41	829	188.8277778	3965	0	0	0	0	Zone 1	10	1506396	59	14	51	1	10080	10080 - WALSH DR + Others	4	2798	11755
2974	3088	12040	10	S	WALSH DR	E 20TH ST	E 21TH ST	4	Local	1	Asphalt	36	685	137	2877	0	0	0	0	Zone 1	10	1506396	59	14	51	1	5580	5580 - TROJAN DR + Others	3	1590	6547
5703	2191	12060	10	S	WALSH DR	DORSET	E 12TH ST	3	Collector	1	Asphalt	35	965	187.6388889	3940	0	0	0	0	Zone 1	10	1506396	59	14	51	1	11860	11860 - WALSH DR	7	3681	17054
1518	956	12060	20	S	WALSH DR	E 8TH ST	DORSET	3	Collector	1	Asphalt	37	415	85.30555556	1791	0	0	0	0	Zone 1	10	1506396	59	14	51	1	11860	11860 - WALSH DR	7	3681	17054
1502	939	12060	30	S	WALSH DR	SWANTON AVE	E 8TH ST	3	Collector	1	Asphalt	34	543	102.5666667	2154	0	0	0	0	Zone 1	10	1506396	59	14	51	1	11860	11860 - WALSH DR	7	3681	17054
1940	1633	12060	40	S	WALSH DR	CRYSTIE LN	SWANTON AVE	3	Collector	1	Asphalt	35	335	65.13888889	1368	0	0	0	0	Zone 1	10	1506396	59	14	51	1	11860	11860 - WALSH DR	7	3681	17054
1202	393	12060	50	S	WALSH DR	GANNETT ST	CRYSTIE LN	3	Collector	1	Asphalt	46	589	150.5222222	3161	0	0	0	0	Zone 1	10	1506396	59	14	51	1	11860	11860 - WALSH DR	7	3681	17054
1783	1374	12060	60	S	WALSH DR	MEDICINE BOW ST	GANNETT ST	3	Collector	1	Asphalt	47	262	68.41111111	1437	0	0	0	0	Zone 1	10	1506396	59	14	51	1	11860	11860 - WALSH DR	7	3681	17054
1093	194	12060	70	S	WALSH DR	E 2ND ST	MEDICINE BOW ST	3	Collector	1	Asphalt	48	572	152.5333333	3203	0	0	0	0	Zone 1	10	1506396	59	14	51	1	11860	11860 - WALSH DR	7	3681	17054
4770	485	12070	10	S	WALSH DR	E 2ND ST	N WALSH DR	3	Collector	1	Asphalt	36	404	80.8	1697	0	0	0	0	Zone 1	10	1506396	59	14	51	1	10080	10080 - WALSH DR + Others	4	2798	11755
2704	2722	14740	10		WARWICK	E 12TH ST	E 15TH ST	4	Local	1	Asphalt	30	736	122.6666667	2576	0	0	0	0	Zone 1	10	1506396	59	14	51	1	3740	3740 - 18TH ST + Others	11	5653	21392
1495	930	14750	10		WASHAKIE ST	S FOREST DR	SEMINOE ST	4	Local	1	Asphalt	32	294	52.26666667	1098	0	0	0	0	Zone 1	10	1506396	59	14	51	1	8020	8020 - FOREST DR + Others	7	2504	9472
1494	929	14750	20		WASHAKIE ST	SEMINOE ST	WIND RIVER AVE	4	Local	1	Asphalt	32	250	44.44444444	933	0	0	0	0	Zone 1	10	1506396	59	14	51	1	8020	8020 - FOREST DR + Others	7	2504	9472
1873	1533	14760	10		WASHAKIE ST	CUL-DE-SAC	THELMA DR	4	Local	1	Asphalt	42	435	101.0365358	2122	0	0	0	0	Zone 1	10	1506396	59	14	51	1	3960	3960 - CRYSTIE LN + Others	4	1964	8334
1860	1505	14760	20		WASHAKIE ST	THELMA DR	SHANNON DR	4	Local	1	Asphalt	35	1039	202.0277778	4243	0	0	0	0	Zone 1	10	1506396	59	14	51	1	11980	11980 - WASHAKIE ST + Others	3	1597	6427
1689	1230	8510	10	N	WASHINGTON ST	E 1ST ST	E A ST	4	Local	1	Asphalt	43	494	118.0111111	2478	0	0	0	0	Zone 1	10	1506396	59	14	51	1	9900	9900 - MELROSE ST + Others	3	1410	6877
1565	1045	8520	10	N	WASHINGTON ST	E C ST	BURLINGTON AVE	4	Local	1	Asphalt	41	401	91.33888889	1918	0	0	0	0	Zone 1	10	1506396	59	14	51	1	9680	9680 - WILSON ST + Others	5	2209	8617
4614	878	8530	10	N	WASHINGTON ST	E F ST	E H ST	4	Local	1	Asphalt	32	699	124.2666667	2610	0	0	0	0	Zone 1	10	1506396	59	14	51	1	7220	7220 - JACKSON ST + Others	7	3520	12861
1405	759	8530	20	N	WASHINGTON ST	E H ST	E K ST	4	Local	1	Asphalt	33	663	121.55	2553	0	0	0	0	Zone 1	10	1506396	59	14	51	1	7220	7220 - JACKSON ST + Others	7	3520	12861
1260	516	8540	10	N	WASHINGTON ST	E K ST	E L ST	4	Local	1	Asphalt	33	558	102.3	2148	0	0	0	0	Zone 1	10	1506396	59	14	51	1	9780	9780 - MELROSE ST + Others	5	2329	9213
3166	3383	12090	10	S	WASHINGTON ST	E 22ND ST	E 23RD ST	4	Local	1	Asphalt	33	703	128.8833333	2707	0	0	0	0	Zone 1	10	1506396	59	14	51	1	5800	5800 - JACKSON ST + Others	12	3648	13981
3062	3241	12100	10	S	WASHINGTON ST	E 20TH ST	E 21ST ST	4	Local	1	Asphalt	36	434	86.8	1823	0	0	0	0	Zone 1	10	1506396	59	14	51	1	5260	5260 - WASHINGTON ST + Others	10	3028	11698
2830	2891	12100	20	S	WASHINGTON ST	E 19TH ST	E 20TH ST	4	Local	1	Asphalt	33	415	76.08333333	1598	0	0	0	0	Zone 1	10	1506396	59	14	51	1	5480	5480 - 19TH ST + Others	5	2075	8396
2913	3003	12100	30	S	WASHINGTON ST	E 18TH ST	E 19TH ST	4	Local	1	Asphalt	32	503	89.42222222	1878	0	0	0	0	Zone 1	10	1506396	59	14	51	1	5260	5260 - WASHINGTON ST + Others	10	3028	11698
1317	610	12110	10	S	WASHINGTON ST	E 17TH ST	E 18TH ST	4	Local	1	Asphalt	33	523	95.88333333	2014	0	0	0	0	Zone 1	10	1506396	59	14	51	1	5280	5280 - CONWELL ST + Others	9	3693	14874
2896	2977	12110	20	S	WASHINGTON ST	E 15TH ST	E 17TH ST	4	Local	1	Asphalt	32	755	134.2222222	2819	0	0	0	0	Zone 1	10	1506396	59	14	51	1	5160	5160 - 17TH ST + Others	7	3368	12843
2658	2655	12120	10	S	WASHINGTON ST	FARNUM ST	E 15TH ST	4	Local	1	Asphalt	34	630	119	2499	0	0	0	0	Zone 1	10	1506396	59	14	51	1	7740	7740 - MELROSE ST + Others	3	1889	7639
2461	2407	12120	20	S	WASHINGTON ST	E12TH ST	FARNUM ST	4	Local	1	Asphalt	34	660	124.6666667	2618	0	0	0	0	Zone 1	10	1506396	59	14	51	1	4460	4460 - 10TH ST + Others	9	4887	18897
2328	2227	12130	10	S	WASHINGTON ST	E 10TH ST	E 12TH ST	4	Local	1	Asphalt	31	639	110.05	2311	0	0	0	0	Zone 1	10	1506396	59	14	51	1	4460	4460 - 10TH ST + Others	9	4887	18897
2114	1897	12130	20	S	WASHINGTON ST	E 8TH ST	E 10TH ST	4	Local	1	Asphalt	34	798	150.7333333	3165	0	0	0	0	Zone 1	10	1506396	59	14	51	1	6720	#N/A	3	1793	6972
2039	1788	12140	10	S	WASHINGTON ST	E 7TH ST	E 8TH ST	4	Local	1	Asphalt	44	369	90.2	1894	0	0	0	0	Zone 1	10	1506396	59	14	51	1	6660	6660 - JACKSON ST + Others	5	1859	7586
1707	1262	12140	20	S	WASHINGTON ST	E 6TH ST	E 7TH ST	4	Local	1	Asphalt	32	370	65.77777778	1381	0	0	0	0	Zone 1	10	1506396	59	14	51	1	6660	6660 - JACKSON ST + Others	5	1859	7586
1100	210	12140	30	S	WASHINGTON ST	E 5TH ST	E 6TH ST	4	Local	1	Asphalt	30	368	61.33333333	1288	0	0	0	0	Zone 1	10	1506396	59	14	51	1	6200	6200 - 6TH ST + Others	9	3386	13298

City of Casper, WY
Street Inventory and Condition Summarry - Sorted by Street Name

GISID	Agency ID	Street Number	Block Number	Street Prefix	On Street	From Street	To Street	FunCL Code	FunCL	Pavetype Code	Pavetype	Pavement Width (ft)	Pavement Length (ft)	Add Area (yd2)	Pavement Area (yd2)	Project Current PCI	Project Condition Rating	Project Strength Code	Project FunCl Code	Project Pavetype Code
4437	6250	13240	10		VENTURE WAY	E 2ND ST	MORADO DR	4	Local	1	Asphalt	39	873	189	3,972	**55**	Fair	2	4	1
4436	6249	13250	10		VERDE CT	MORADO DR	CUL-DE-SAC	4	Local	1	Asphalt	33	569	104	2,187	**62**	Good	2	4	1
1135	283	13260	10		VIKING CT	DONEGAL	CUL-DE-SAC	4	Local	1	Asphalt	42	358	84	1,754	**71**	V Good	2	4	1
4699	2866	13270	10		VILLAGE DR	DEAD END	CHEROKEE LN	4	Local	1	Asphalt	39	199	43	905	**51**	Fair	2	4	1
3264	3562	13280	10		VILLAGE DR	KINZIE CREEK PL	CHEROKEE LN	3	Collector	1	Asphalt	38	393	82.96666667	1742	66	Good	2	3	1
3275	3580	13280	20		VILLAGE DR	INDIAN SPRINGS RD	KINZIE CR PL	3	Collector	1	Asphalt	38	233	49.18888889	1033	66	Good	2	3	1
3292	3603	13280	30		VILLAGE DR	CHEROKEE LN	INDIAN SPRINGS RD	3	Collector	1	Asphalt	38	192	40.53333333	851	66	Good	2	3	1
3304	3625	13280	40		VILLAGE DR	PINE CREEK PL	CHEROKEE LN	3	Collector	1	Asphalt	38	309	65.23333333	1370	66	Good	2	3	1
2999	3134	13280	50		VILLAGE DR	CHIPPEWA TR	PINE CREEK PL	3	Collector	1	Asphalt	38	192	40.53333333	851	66	Good	2	3	1
3332	3658	13280	60		VILLAGE DR	MOCKINGBIRD TRL	CHIPPEWA TLR	3	Collector	1	Asphalt	38	245	51.72222222	1086	66	Good	2	3	1
2938	3042	13290	10		VILLAGE DR	VILLAGE DR	CUL DE SAC	4	Local	1	Asphalt	54	160	47.64941339	1001	58	Fair	2	4	1
1348	646	13300	10		VILLAGE DR	HERRINGTON DR	MOCKINGBIRD TRL	3	Collector	1	Asphalt	38	244	51.51111111	1082	66	Good	2	3	1
3222	3482	13300	20		VILLAGE DR	COTTON CREEK PL	HERRINGTON DR	3	Collector	1	Asphalt	37	244	50.15555556	1053	66	Good	2	3	1
3375	3738	13300	30		VILLAGE DR	PITTMAN CIR	COTTON CREEK PL	3	Collector	1	Asphalt	38	252	53.2	1117	66	Good	2	3	1
3382	3745	13300	40		VILLAGE DR	CABIN CREEK RD	PITTMAN CIR	3	Collector	1	Asphalt	38	174	36.73333333	771	66	Good	2	3	1
3383	3746	13300	50		VILLAGE DR	PITTMAN CIR	CABIN CREEK RD	3	Collector	1	Asphalt	39	173	37.48333333	787	66	Good	2	3	1
3380	3743	13300	60		VILLAGE DR	ROBERTSON RD	PITTMAN CIR	3	Collector	1	Asphalt	38	201	42.43333333	891	66	Good	2	3	1
5901	50004	13320	10		VISTA GRANDE	DEAD END	VISTA GRANDE	4	Local	1	Asphalt	29	233	37.53888889	788	50	Fair	2	4	1
5999	6434	13320	20		VISTA GRANDE	NORTH END	VISTA GRANDE	4	Local	1	Asphalt	29	138	22.23333333	467	50	Fair	2	4	1
5067	5911	13330	10		VISTA ROYALE	GRANADA AVE	VISTA GRANDE	4	Local	1	Asphalt	28	993	154.4666667	3244	64	Good	2	4	1
5900	6433	13330	20		VISTA ROYALE	DEAD END	VISTA GRANDE	4	Local	1	Asphalt	28	108	16.8	353	50	Fair	2	4	1
4585	4309	13340	10		VISTA WAY	DEAD END	GOODSTEIN DR	4	Local	1	Asphalt	37	144	29.6	622	69	Good	2	4	1
3598	4176	13340	20		VISTA WAY	W 53RD ST	GOODSTEIN DR	4	Local	1	Asphalt	34	796	150.3555556	3157	69	Good	2	4	1
3781	4481	13340	30		VISTA WAY	STONERIDGE WAY	W 53RD ST	4	Local	1	Asphalt	35	251	48.80555556	1025	69	Good	2	4	1
4302	5917	13340	40		VISTA WAY	E 50TH ST	STONERIDGE WAY	4	Local	1	Asphalt	35	449	87.30555556	1833	53	Fair	3	4	1
4301	5915	13340	50		VISTA WAY	E 47TH ST	E 50TH ST	4	Local	1	Asphalt	35	811	157.6944444	3312	53	Fair	3	4	1
3203	3445	14730	10		WAGON WHEEL LN	APPLEGATE DR	DEAD END	4	Local	1	Asphalt	29	278	44.78888889	941	76	V Good	2	4	1
1007	23	14730	20		WAGON WHEEL LN	APPLEGATE DR	TRAPPERS TRAIL	4	Local	1	Asphalt	29	270	43.5	914	76	V Good	2	4	1
3258	3534	11970	10	S	WALNUT ST	W 62ND ST	DEAD END	4	Local	1	Asphalt	34	1288	243.2888889	5109	47	Marginal	2	4	1
3256	3531	11970	20	S	WALNUT ST	W 60TH ST	W 62ND ST	4	Local	1	Asphalt	35	631	122.6944444	2577	55	Fair	2	4	1
3710	4362	11970	30	S	WALNUT ST	GOODSTEIN DR	W 60TH ST	4	Local	1	Asphalt	36	945	189	3969	55	Fair	2	4	1
1039	67	11980	10	S	WALNUT ST	W 2OTH ST	W 21ST ST	4	Local	1	Asphalt	40	361	80.22222222	1685	22	V Poor	2	4	1
2963	3075	11980	20	S	WALNUT ST	W 19TH ST	W 20TH ST	4	Local	1	Asphalt	23	568	72.57777778	1524	22	V Poor	2	4	1
2864	2940	11980	30	S	WALNUT ST	W 17TH ST	W 19TH ST	4	Local	1	Asphalt	26	697	100.6777778	2114	47	Marginal	2	4	1
8356	2186	11980	40	S	WALNUT ST	W 15TH ST	W 17TH ST	4	Local	1	Asphalt	23	736	94.04444444	1975	72	V Good	2	4	1
6832	2604	11990	10	S	WALNUT ST	W 14TH ST	W 15TH ST	4	Local	1	Asphalt	34	373	70.45555556	1480	50	Fair	3	4	1
1137	286	12010	10	S	WALNUT ST	W 12TH ST	CY AVE	3	Collector	1	Asphalt	36	300	60	1260	49	Marginal	2	3	1
2353	2255	12010	20	S	WALNUT ST	W 11TH ST	W 12TH ST	3	Collector	1	Asphalt	35	430	83.61111111	1756	49	Marginal	2	3	1
2245	2114	12010	30	S	WALNUT ST	W 10TH ST	W 11TH ST	3	Collector	1	Asphalt	37	370	76.05555556	1597	49	Marginal	2	3	1
2159	1977	12010	40	S	WALNUT ST	W 9TH ST	W 10TH ST	3	Collector	1	Asphalt	35	440	85.55555556	1797	49	Marginal	2	3	1
1256	507	12010	50	S	WALNUT ST	W COLLINS DR	W 9TH ST	3	Collector	1	Asphalt	33	331	60.68333333	1274	49	Marginal	2	3	1
2050	1814	12020	10	S	WALNUT ST	WIMBORNE ST	W COLLINS DR	3	Collector	1	Asphalt	38	470	99.22222222	2084	72	V Good	2	3	1
1943	1636	12020	20	S	WALNUT ST	W MIDWEST AVE	WIMBORNE ST	3	Collector	1	Asphalt	36	354	70.8	1487	72	V Good	2	3	1
4778	230	12020	30	S	WALNUT ST	W YELLOWSTONE HWY	W MIDWEST AVE	3	Collector	1	Asphalt	46	514	131.3555556	2758	72	V Good	2	3	1
4769	6602	8490	10	N	WALSH DR	S WALSH DR	LEGION LN	3	Collector	1	Asphalt	36	536	107.2	2251	73	V Good	2	3	1
4325	5966	8490	20	N	WALSH DR	LEGION LN	POST OFFICE RD	3	Collector	1	Asphalt	32	1029	182.9333333	3842	73	V Good	2	3	1
6026	50029	8490	30	N	WALSH DR	POST OFFICE RD	E YELLOWSTONE HWY	3	Collector	1	Asphalt	41	829	188.8277778	3965	73	V Good	2	3	1
2974	3088	12040	10	S	WALSH DR	E 20TH ST	E 21TH ST	4	Local	1	Asphalt	36	685	137	2877	41	Marginal	2	4	1
5703	2191	12060	10	S	WALSH DR	DORSET	E 12TH ST	3	Collector	1	Asphalt	35	965	187.6388889	3940	53	Fair	2	3	1
1518	956	12060	20	S	WALSH DR	E 8TH ST	DORSET	3	Collector	1	Asphalt	37	415	85.30555556	1791	53	Fair	2	3	1
1502	939	12060	30	S	WALSH DR	SWANTON AVE	E 8TH ST	3	Collector	1	Asphalt	34	543	102.5666667	2154	53	Fair	2	3	1
1940	1633	12060	40	S	WALSH DR	CRYSTIE LN	SWANTON AVE	3	Collector	1	Asphalt	35	335	65.13888889	1368	53	Fair	2	3	1
1202	393	12060	50	S	WALSH DR	GANNETT ST	CRYSTIE LN	3	Collector	1	Asphalt	46	589	150.5222222	3161	53	Fair	2	3	1
1783	1374	12060	60	S	WALSH DR	MEDICINE BOW ST	GANNETT ST	3	Collector	1	Asphalt	47	262	68.41111111	1437	53	Fair	2	3	1
1093	194	12060	70	S	WALSH DR	E 2ND ST	MEDICINE BOW ST	3	Collector	1	Asphalt	48	572	152.5333333	3203	53	Fair	2	3	1
4770	485	12070	10	S	WALSH DR	E 2ND ST	N WALSH DR	3	Collector	1	Asphalt	36	404	80.8	1697	73	V Good	2	3	1
2704	2722	14740	10		WARWICK	E 12TH ST	E 15TH ST	4	Local	1	Asphalt	30	736	122.6666667	2576	68	Good	2	4	1
1495	930	14750	10		WASHAKIE ST	S FOREST DR	SEMINOE ST	4	Local	1	Asphalt	32	294	52.26666667	1098	45	Marginal	3	4	1
1494	929	14750	20		WASHAKIE ST	SEMINOE ST	WIND RIVER AVE	4	Local	1	Asphalt	32	250	44.44444444	933	45	Marginal	3	4	1
1873	1533	14760	10		WASHAKIE ST	CUL-DE-SAC	THELMA DR	4	Local	1	Asphalt	42	435	101.0365358	2122	36	Poor	2	4	1
1860	1505	14760	20		WASHAKIE ST	THELMA DR	SHANNON DR	4	Local	1	Asphalt	35	1039	202.0277778	4243	32	Poor	2	4	1
1689	1230	8510	10	N	WASHINGTON ST	E 1ST ST	E A ST	4	Local	1	Asphalt	43	494	118.0111111	2478	45	Marginal	2	4	1
1565	1045	8520	10	N	WASHINGTON ST	E C ST	BURLINGTON AVE	4	Local	1	Asphalt	41	401	91.33888889	1918	41	Marginal	2	4	1
4614	878	8530	10	N	WASHINGTON ST	E F ST	E H ST	4	Local	1	Asphalt	32	699	124.2666667	2610	57	Fair	2	4	1
1405	759	8530	20	N	WASHINGTON ST	E H ST	E K ST	4	Local	1	Asphalt	33	663	121.55	2553	57	Fair	2	4	1
1260	516	8540	10	N	WASHINGTON ST	E K ST	E L ST	4	Local	1	Asphalt	33	558	102.3	2148	51	Fair	2	4	1
3166	3383	12090	10	S	WASHINGTON ST	E 22ND ST	E 23RD ST	4	Local	1	Asphalt	33	703	128.8833333	2707	46	Marginal	2	4	1
3062	3241	12100	10	S	WASHINGTON ST	E 20TH ST	E 21ST ST	4	Local	1	Asphalt	36	434	86.8	1823	57	Fair	2	4	1
2830	2891	12100	20	S	WASHINGTON ST	E 19TH ST	E 20TH ST	4	Local	1	Asphalt	33	415	76.08333333	1598	45	Marginal	2	4	1
2913	3003	12100	30	S	WASHINGTON ST	E 18TH ST	E 19TH ST	4	Local	1	Asphalt	32	503	89.42222222	1878	57	Fair	2	4	1
1317	610	12110	10	S	WASHINGTON ST	E 17TH ST	E 18TH ST	4	Local	1	Asphalt	33	523	95.88333333	2014	48	Marginal	2	4	1
2896	2977	12110	20	S	WASHINGTON ST	E 15TH ST	E 17TH ST	4	Local	1	Asphalt	32	755	134.2222222	2819	56	Fair	2	4	1
2658	2655	12120	10	S	WASHINGTON ST	FARNUM ST	E 15TH ST	4	Local	1	Asphalt	34	630	119	2499	41	Marginal	2	4	1
2461	2407	12120	20	S	WASHINGTON ST	E12TH ST	FARNUM ST	4	Local	1	Asphalt	34	660	124.6666667	2618	53	Fair	2	4	1
2328	2227	12130	10	S	WASHINGTON ST	E 10TH ST	E 12TH ST	4	Local	1	Asphalt	31	639	110.05	2311	53	Fair	2	4	1
2114	1897	12130	20	S	WASHINGTON ST	E 8TH ST	E 10TH ST	4	Local	1	Asphalt	34	798	150.7333333	3165	56	Fair	2	4	1
2039	1788	12140	10	S	WASHINGTON ST	E 7TH ST	E 8TH ST	4	Local	1	Asphalt	44	369	90.2	1894	49	Marginal	2	4	1
1707	1262	12140	20	S	WASHINGTON ST	E 6TH ST	E 7TH ST	4	Local	1	Asphalt	32	370	65.77777778	1381	49	Marginal	2	4	1
1100	210	12140	30	S	WASHINGTON ST	E 5TH ST	E 6TH ST	4	Local	1	Asphalt	30	368	61.33333333	1288	64	Good	2	4	1

City of Casper, WY
Street Inventory and Condition Summarry - Sorted by Street Name

IMS Easy Street Analysis

GISID	Agency ID	Street Number	Block Number	Street Prefix	On Street	From Street	To Street	FunCL Code	FunCL	Pavetype Code	Pavetype	Pavement Width (ft)	Pavement Length (ft)	Add Area (yd2)	Pavement Area (yd2)	Condition Summary: Surface Distress Index (SDI)	Roughness Index (RI)	Structural Index (SI)	Pavement Cndtn Index (PCI)	Strength Rating	Condition Rating	Load Assoc Distress Deducts (LADD)	Non-Load Distress Deducts (NLAD)	PCI Override (OPCI)	OPCI Date	Current Segment PCI (CPCI)	Condition Details: Segment IRI (mm/m)	Deflection Results	Rutting (ACP Only)	L&T Cracking / Linear Crk	Alligator Cracking Divided Slab / Blow Up	Map Crk / Crnr Brk / D Crk	Edge Cracking Joint Spall / Joint Sealant	Distortions / Faulting	Bleeding / Polished Agg	Raveling / Scaling / CAL	Patches / Potholes
1871	1531	12150	10	S	WASHINGTON ST	E 3RD ST	E 5TH ST	4	Local	1	Asphalt	30	555	92.5	1943	46	26	80	39.3	Strng	Poor	35	19			39	11	0	9.3	8.0	7.5	10.0	10.0	9.9	10.0	9.4	9.7
1731	1298	12160	10	S	WASHINGTON ST	E 1ST ST	E 2ND ST	4	Local	1	Asphalt	39	499	108.1166667	2270	57	40	60	51.3	Mod	Fair	29	13			50.6	7.5	0	8.3	8.4	9.1	10.0	10.0	10.0	10.0	9.9	9.5
6261	250060	14770	10		WATERFORD	E 25TH ST	STOUT ST	4	Local	1	Asphalt	23	558	71.3	1497	83	58	60	74.7	Mod	V Good	13	5			74.2	4.4	0	10.0	9.8	10.0	10.0	10.0	9.8	10.0	9.4	8.6
6260	50091	14770	20		WATERFORD	APRIL CT	E 25TH ST	4	Local	1	Asphalt	23	419	53.53888889	1124	91	62	60	81.3	Mod	V Good	3	6			81	3.9	0	10.0	9.6	9.7	10.0	10.0	10.0	10.0	9.5	10.0
5968	12171	14770	30		WATERFORD	GOSFIELD ST	APRIL CT	4	Local	1	Asphalt	34	351	66.3	1392	81	74	60	78.7	Mod	V Good	6	13			78.3	2.8	0	10.0	9.4	9.8	10.0	10.0	9.4	10.0	8.6	10.0
5967	12170	14770	40		WATERFORD	E 21ST ST	GOSFIELD ST	4	Local	1	Asphalt	37	709	145.7388889	3061	25	60	60	36.7	Mod	Poor	53	21			36	4.2	0	9.2	8.0	5.9	9.9	9.6	9.8	10.0	9.2	9.8
4556	5560	14780	10		WATERFORD	E 18TH ST	E 21ST ST	4	Local	1	Asphalt	33	409	74.98333333	1575	57	46	60	53.3	Mod	Fair	25	19			52.6	6.3	0	10.0	7.8	9.0	9.9	10.0	9.3	10.0	9.8	8.8
6054	6416	14780	20		WATERFORD	E 18TH ST	WESTCOTT DR	4	Local	1	Asphalt	28	282	43.86666667	921	53	63	60	56.3	Mod	Fair	30	17			55.5	3.8	0	10.0	8.2	7.9	10.0	10.0	10.0	10.0	9.5	8.9
6053	50060	14780	30		WATERFORD	WESTCOTT DR	DONEGAL	4	Local	1	Asphalt	24	690	92	1932	66	74	60	68.7	Mod	Good	20	14			68.2	2.8	0	10.0	8.6	8.6	10.0	10.0	10.0	10.0	9.5	9.2
5018	2772	14780	40		WATERFORD	HEATHROW AVE	DONEGAL	4	Local	1	Asphalt	36	635	127	2667	43	62	60	49.3	Mod	Marginal	39	19			48.5	3.9	0	10.0	8.0	7.3	10.0	10.0	9.7	10.0	9.5	8.8
5014	2618	14780	50		WATERFORD	E 12TH ST	HEATHROW AVE	4	Local	1	Asphalt	35	294	57.16666667	1201	35	63	60	44.3	Mod	Marginal	42	23			43.5	3.8	0	10.0	7.7	7.0	10.0	10.0	10.0	10.0	9.2	8.5
2502	2456	14790	10		WATERFORD	CLYDE	E 12TH ST	4	Local	1	Asphalt	35	1423	276.6944444	5811	53	50	60	52	Mod	Fair	28	19			51.2	5.5	0	10.0	7.8	7.9	10.0	10.0	9.6	10.0	9.7	9.5
2291	2166	14790	20		WATERFORD	DONEGAL	CLYDE	4	Local	1	Asphalt	35	808	157.1111111	3299	50	55	60	51.7	Mod	Fair	33	18			50.9	4.8	0	10.0	8.2	7.3	10.0	9.8	9.9	10.0	9.4	9.5
4410	6220	14790	30		WATERFORD	DONEGAL	RECLUSE CT	4	Local	1	Asphalt	34	336	63.46666667	1333	72	44	80	62.7	Strng	Good	11	17			62.2	6.6	0	9.3	8.5	9.8	10.0	10.0	10.0	10.0	9.1	9.7
4411	6221	14790	40		WATERFORD	RECLUSE CT	CHENEY LOOP	4	Local	1	Asphalt	35	271	52.69444444	1107	93	80	60	88.7	Mod	Excellent	0	7			88.2	2.3	0	10.0	9.4	10.0	10.0	10.0	10.0	10.0	9.6	10.0
4412	6222	14790	50		WATERFORD	CHENEY LOOP	GLADSTONE ST	4	Local	1	Asphalt	35	462	89.83333333	1887	81	67	60	76.3	Mod	V Good	5	14			75.9	3.4	0	10.0	8.4	10.0	10.0	10.0	10.0	10.0	9.7	9.4
4413	6223	14790	60		WATERFORD	GLADSTONE ST	CHENEY LOOP	4	Local	1	Asphalt	34	710	134.1111111	2816	87	75	60	83	Mod	V Good	7	7			82.7	2.8	0	10.0	9.7	10.0	10.0	10.0	9.5	10.0	9.2	9.6
4414	6224	14790	70		WATERFORD	CHENEY LOOP	NEWPORT	4	Local	1	Asphalt	36	173	34.6	727	92	35	80	73	Strng	V Good	0	8			72.7	8.5	0	10.0	9.3	10.0	10.0	10.0	10.0	10.0	9.6	10.0
1402	756	14800	10		WERNER CT	N POPLAR ST	CUL-DE-SAC	4	Local	1	Asphalt	36	992	198.6698668	4172	41	54	60	45.3	Mod	Marginal	42	17			44.7	5	0	8.8	8.1	8.2	10.0	10.0	9.3	10.0	9.7	9.0
6052	50061	14810	10		WESTCOTT DR	WATERFORD	NEWMARKET CIR	4	Local	1	Asphalt	23	372	47.53333333	998	82	75	60	79.7	Mod	V Good	13	6			79.3	2.7	0	8.6	9.7	10.0	10.0	10.0	10.0	10.0	9.4	10.0
6056	50062	14810	20		WESTCOTT DR	NEWMARKET CIR	NEWCHURCH	4	Local	1	Asphalt	22	199	24.32222222	511	90	76	60	85.3	Mod	Excellent	0	10			84.9	2.6	0	10.0	9.2	10.0	10.0	10.0	10.0	10.0	9.4	10.0
6058	50063	14810	30		WESTCOTT DR	NEWCHURCH	NEWMARKET CIR	4	Local	1	Asphalt	22	373	45.58888889	957	92	87	60	90.3	Mod	Excellent	0	8			89.9	1.9	0	10.0	9.4	10.0	10.0	10.0	10.0	10.0	9.5	10.0
6059	50064	14810	40		WESTCOTT DR	NEWMARKET CIR	WESTCOTT DR	4	Local	1	Asphalt	23	242	30.92222222	649	92	85	60	89.7	Mod	Excellent	0	8			89.2	2.1	0	10.0	9.4	10.0	10.0	10.0	10.0	10.0	9.5	10.0
6060	50065	14810	50		WESTCOTT DR	WESTCOTT DR	WESTCOTT DR	4	Local	1	Asphalt	22	441	53.9	1132	76	48	60	66.7	Mod	Good	14	9			66.2	5.9	0	9.0	9.1	10.0	10.0	10.0	10.0	10.0	9.6	9.5
6817	2475	14830	10		WESTRIDGE CIR	WESTRIDGE TER	WESTRIDGE TER	4	Local	1	Asphalt	30	949	158.1666667	3322	20	42	60	27.3	Mod	Poor	63	17			26.7	7	0	9.0	9.1	6.7	9.1	10.0	10.0	10.0	9.2	7.4
2561	2531	14830	20		WESTRIDGE CIR	WESTRIDGE TER	WESTRIDGE DR	4	Local	1	Asphalt	29	503	81.03888889	1702	31	53	60	38.3	Mod	Poor	55	14			37.5	5	0	10.0	8.5	5.0	10.0	10.0	10.0	10.0	9.7	9.4
2763	2788	14840	10		WESTRIDGE CT	W 15TH ST	WESTRIDGE LN	4	Local	1	Asphalt	29	646	104.0777778	2186	37	45	60	39.7	Mod	Poor	43	21			39	6.4	0	10.0	7.9	6.6	10.0	10.0	9.0	10.0	9.3	9.8
2584	2560	14860	20		WESTRIDGE DR	WESTRIDGE CIR	WESTRIDGE LN	4	Local	1	Asphalt	28	273	42.46666667	892	31	30	60	30.7	Mod	Poor	56	13			30	9.8	0	7.2	8.4	7.5	10.0	10.0	10.0	10.0	9.9	9.5
5021	2819	14860	30		WESTRIDGE DR	W 15TH ST	WESTRIDGE CIR	4	Local	1	Asphalt	27	1002	150.3	3156	12	30	60	18	Mod	V Poor	68	21			17.4	9.9	0	9.0	8.2	6.2	10.0	10.0	9.0	9.7	9.1	8.3
2564	2536	14870	10		WESTRIDGE LN	WESTRIDGE WAY	WESTRIDGE DR	4	Local	1	Asphalt	23	294	37.56666667	789	36	19	60	30.3	Mod	Poor	52	12			29.7	13.3	0	6.6	8.7	8.6	10.0	10.0	9.2	10.0	9.7	10.0
1157	313	14870	20		WESTRIDGE LN	WESTRIDGE PL	WESTRIDGE WAY	4	Local	1	Asphalt	25	297	41.25	866	38	44	60	40	Mod	Marginal	53	9			39.3	6.6	0	6.6	9.1	8.9	10.0	10.0	10.0	10.0	9.6	8.8
1807	1423	14870	30		WESTRIDGE LN	WESTRIDGE CT	WESTRIDGE PL	4	Local	1	Asphalt	25	294	40.83333333	858	58	39	60	51.7	Mod	Fair	33	9			50.9	7.5	0	9.1	9.1	8.4	10.0	8.8	10.0	10.0	9.6	9.6
2758	2783	14870	50		WESTRIDGE LN	WESTRIDGE LN	WESTRIDGE CT	4	Local	1	Asphalt	17	138	13.03333333	274	82	37	80	67	Strng	Good	4	13			66.6	8.1	0	10.0	9.1	9.6	10.0	10.0	10.0	9.8	9.1	10.0
1808	1424	14880	10		WESTRIDGE PL	W 15TH ST	WESTRIDGE LN	4	Local	1	Asphalt	27	853	127.95	2687	30	50	60	36.7	Mod	Poor	51	20			36	5.6	0	9.0	8.5	6.6	10.0	10.0	10.0	10.0	8.6	9.1
6816	2474	14890	10		WESTRIDGE TER	WESTRIDGE CIR	WESTRIDGE CIR	4	Local	1	Asphalt	31	579	99.71666667	2094	15	56	60	28.7	Mod	Poor	52	34			28	4.7	0	10.0	6.5	5.2	10.0	10.0	10.0	10.0	9.0	9.5
2723	2741	14890	20		WESTRIDGE TER	W 15TH ST	WESTRIDGE CIR	4	Local	1	Asphalt	28	355	55.22222222	1160	25	58	60	36	Mod	Poor	57	17			35.4	4.4	0	9.1	8.5	5.6	10.0	10.0	10.0	10.0	9.1	9.5
1158	314	14900	10		WESTRIDGE WAY	W 15TH ST	WESTRIDGE LN	4	Local	1	Asphalt	26	1059	152.9666667	3212	17	58	30	30.7	Weak	Poor	65	18			30	4.4	0	8.8	8.2	5.8	10.0	10.0	10.0	10.0	9.3	8.6
7074	4160	14910	10		WESTSHORE RD	WESTSHORE VILLAGE DR	CUL-DE-SAC	4	Local	1	Asphalt	36	670	134	2814	71	46	60	62.7	Mod	Good	19	11			62	6.2	0	9.4	8.8	9.2	10.0	10.0	10.0	10.0	9.7	9.4
1525	988	14910	20		WESTSHORE RD	WESTSHORE VILLAGE DR	CUL-DE-SAC	4	Local	1	Asphalt	48	368	97.30258333	2043	63	58	60	61.3	Mod	Good	19	18			60.7	4.4	0	10.0	8.3	8.1	10.0	10.0	10.0	10.0	9.2	10.0
1185	368	14920	10		WESTSHORE VILLAGE DR	N POPLAR ST	WAREHOUSE RD	4	Local	1	Asphalt	26	351	50.7	1065	77	52	60	68.7	Mod	Good	11	12			68.2	5.2	0	10.0	8.5	10.0	10.0	8.9	10.0	10.0	10.0	9.3
1188	373	14920	20		WESTSHORE VILLAGE DR	WAREHOUSE RD	ACCESS RD	4	Local	1	Asphalt	23	320	40.88888889	859	61	56	60	59.3	Mod	Fair	24	15			58.5	4.7	0	9.3	8.8	10.0	10.0	9.5	10.0	10.0	9.0	8.1
1191	377	14920	30		WESTSHORE VILLAGE DR	ACCESS RD	ACCESS RD	4	Local	1	Asphalt	36	200	40	840	48	39	60	45	Mod	Marginal	36	15			44.4	7.6	0	7.6	8.7	10.0	10.0	10.0	10.0	10.0	9.1	8.4
1526	989	14920	40		WESTSHORE VILLAGE DR	ACCESS RD	WESTSHORE RD	4	Local	1	Asphalt	36	144	28.8	605	71	34	80	58.7	Strng	Fair	12	17			58.2	8.7	0	8.7	8.6	10.0	10.0	10.0	10.0	10.0	8.9	10.0
4802	3074	14930	10		WESTWOOD HILL	CY AVE	CY AVE	4	Local	1	Asphalt	31	844	145.3555556	3052	26	28	60	26.7	Mod	Poor	50	25			26.1	10.5	0	10.0	8.1	6.6	10.0	10.0	9.0	10.0	8.3	8.9
1008	26	14950	10		WHISKEY GAP RD	APPLEGATE DR	TRAPPERS TRAIL DR	4	Local	1	Asphalt	36	270	54	1134	93	65	60	83.7	Mod	V Good	0	6			83.4	3.6	0	10.0	9.2	10.0	10.0	10.0	10.0	10.0	10.0	10.0
4540	1972	14950	20		WHISKEY GAP RD	TRAPPERS TRL	INDIAN SCOUT DR	4	Local	1	Asphalt	35	880	171.1111111	3593	78	80	60	78.7	Mod	V Good	3	19			78.3	2.4	0	10.0	7.8	9.7	10.0	10.0	10.0	10.0	9.8	10.0
4461	6296	14960	10		WHISPERING SPRINGS CT	CUL DE SAC	WHISPERING SPRINGS RD	4	Local	1	Asphalt	40	235	51.88712963	1090	97	69	60	87.7	Mod	Excellent	0	3			87.3	3.3	0	10.0	9.9	10.0	10.0	10.0	10.0	10.0	9.6	10.0
9258	6263	14980	10		WHISPERING SPRINGS RD	TREVETT LN	WHITE DEER TRL	4	Local	1	Asphalt	43	248	58.67569444	1232	83	51	60	72.3	Mod	V Good	4	12			71.9	5.4	0	10.0	8.6	9.6	10.0	10.0	10.0	10.0	9.8	10.0
6976	3770	14980	20		WHISPERING SPRINGS RD	GILA BEND	TREVETT LN	4	Local	1	Asphalt	37	161	33.09444444	695	60	48	60	56	Mod	Fair	19	22			55.2	5.8	0	10.0	7.5	8.1	10.0	10.0	10.0	10.0	9.6	10.0
3384	3749	14980	30		WHISPERING SPRINGS RD	GILA BEND	GILA BEND	4	Local	1	Asphalt	34	169	31.92222222	670	66	60	60	64	Mod	Good	11	22			63.5	4.2	0	10.0	7.5	8.9	10.0	10.0	10.0	10.0	9.6	10.0
7056	4091	14980	40		WHISPERING SPRINGS RD	CONCHO CT	GILA BEND	4	Local	1	Asphalt	36	204	40.8	857	68	67	60	67.7	Mod	Good	13	19			67.1	3.4	0	10.0	7.9	8.7	10.0	10.0	10.0	10.0	9.6	10.0
3538	4081	14980	50		WHISPERING SPRINGS RD	KING SOLMAN DR	CONCHO CT	4	Local	1	Asphalt	36	607	121.4	2549	67	56	60	63.3	Mod	Good	15	18			62.7	4.7	0	10.0	8.0	8.5	10.0	10.0	10.0	10.0	9.6	10.0
3119	3313	14980	60		WHISPERING SPRINGS RD	WHITE ROCK DR	KING SALMON DR	4	Local	1	Asphalt	37	192	39.46666667	829	71	52	80	64.7	Strng	Good	0	28			64.2	5.2	0	10.0	6.8	10.0	10.0	10.0	10.0	10.0	9.5	10.0
3503	3999	14980	70		WHISPERING SPRINGS RD	BUCKBOARD RD	WHITE ROCK DR	4	Local	1	Asphalt	35	210	40.83333333	858	73	58	80	68	Strng	Good	0	27			67.6	4.4	0	10.0	6.9	10.0	10.0	10.0	10.0	10.0	9.6	10.0
3450	3853	14980	80		WHISPERING SPRINGS RD	MONARCH CT	BUCKBOARD RD	4	Local	1	Asphalt	35	210	40.83333333	858	62	41	80	55	Strng	Fair	16	22			54.6	7.2	0	10.0	7.5	8.4	10.0	10.0	10.0	10.0	9.6	10.0
3229	3491	14980	90		WHISPERING SPRINGS RD	SOUTH SPRINGS DR	MONARCH CT	4	Local	1	Asphalt	35	250	48.61111111	1021	55	47	60	52.3	Mod	Fair	30	15			51.5	6.1	0	10.0	8.3	7.0	10.0	10.0	10.0	10.0	9.7	10.0
4481	6295	14980	100		WHISPERING SPRINGS RD	WHISPERING SPRINGS CT	SOUTH SPRINGS RD	4	Local	1	Asphalt	36	332	66.4	1394	93	65	60	83.7	Mod	V Good	0	7			83.4	3.6	0	10.0	9.4	10.0	10.0	10.0	10.0	10.0	9.6	10.0
4482	6384	14980	110		WHISPERING SPRINGS RD	INDIAN SPRINGS DR	WHISPERING SPRINGS CT	4	Local	1	Asphalt	36	187	37.4	785	97	83	60	92.3	Mod	Excellent	0	3			91.8	2.2	0	10.0	9.9	10.0	10.0	10.0	10.0	10.0	9.6	10.0
4462	6297	14980	120		WHISPERING SPRINGS RD	ROGUE RIVER RD	INDIAN SPRINGS DR	4	Local	1	Asphalt	36	650	130	2730	95	70	60	86.7	Mod	Excellent	0	5			86.4	3.2	0	10.0	9.7	10.0	10.0	10.0	10.0	10.0	9.6	10.0
1603	1107	14990	10		WHITCOMB WAY	HARDEN DR	SUN DR	4	Local	1	Asphalt	29	590	95.05555556	1996	71	55	60	65.7	Mod	Good	12	18			65.2	4.9	0	9.4	8.2	9.4	10.0	10.0	10.0	10.0	9.4	10.0
3504	4000	15000	10		WHITE ROCK DR	WHISPERING SPRINGS RD	CUL-DE-SAC	4	Local	1	Asphalt	40	309	68.18255556	1432	59	42	80	53.3	Strng	Fair	10	31			52.9	7	0	10.0	6.8	9.0	10.0	10.0	10.0	10.0	9.1	10.0
1264	521	15010	10		WILKINS CIR	N POPLAR ST	WILKINS WAY	4	Local	1	Asphalt	47	3707	967.9388889	20327	52	73	60	59	Mod	Fair	25	24			58.2	2.9	0	9.7	7.6	8.7	10.0	10.0	10.0	10.0	9.1	8.9
1182	357	15020	10		WILKINS WAY	N POPLAR ST	WILKINS CIR	4	Local	1	Asphalt	47	562	146.7444444	3082	46	72	60	54.7	Mod	Fair	38	18			54.1	3	0	9.5	8.4	9.2	10.0	10.0	10.0	10.0	9.1	6.9
2668	2671	12170	10	S	WILLOW ST	W 14TH ST	W 15TH ST	4	Local	1	Asphalt	31	371	63.89444444	1342	77	56	60	70	Mod	V Good	15	7			69.4	4.7	0	10.0	9.4	9.5	10.0	10.0	10.0	10.0	9.6	8.7
1726	1286	12170	20	S	WILLOW ST	W 13TH ST	W 14TH ST	4	Local	1	Asphalt	32	370	65.77777778	1381	63	34	80	53.3	Strng	Fair	20	18			52.9	8.8	0	10.0	8.2	8.9	10.0	10.0	9.1	10.0	9.4	9.7
2441	2385	12180	10	S	WILLOW ST	W 12TH ST	W 13TH ST	4	Local	1	Asphalt	33	368	67.46666667	1417	33	33	60	33	Mod	Poor	51	17			32.2	9.1	0	10.0	8.5	7.1	10.0	10.0	10.0	10.0	9.1	7.3
2172	1996	12180	20	S	WILLOW ST	W 11TH ST	W 12TH ST	4	Local	1	Asphalt	31	431	74.22777778	1559	38	33	80	36.3	Strng	Poor	38	23			36	9.1	0	10.0	8.1	6.7	10.0	10.0	10.0	10.0	8.5	9.4
1212	404	12180	30	S	WILLOW ST	W COLLINS DR	W 11TH ST	4	Local	1	Asphalt	31	323	55.62777778	1168	44	48	60	45.3	Mod	Marginal	41	15			44.7	5.9	0	10.0	9.2	6.9	10.0	10.0	10.0	10.0	8.5	8.7
6821	2491	15030	10		WILSHIRE CT	CRESCENT AVE	CRESCENT AVE	4	Local	1	Asphalt	31	318	54.76666667	1150	31	30	60	30.7	Mod	Poor	55	15			30	9.9	0	9.5	8.7	6.7	10.0	10.0	9.4	10.0	9.2	8.4
2860	2933	15030	20		WILSHIRE CT	BELLAIRE DR	CRESCENT AVE	4	Local	1	Asphalt	33	275	50.41666667	1059	28	37	60	31	Mod	Poor	52	19			30.2	8.1	0	10.0	8.4	7.0	10.0	10.0	8.7	9.9	8.9	8.4
1685	1225	8550	10	N	WILSON ST	E 1ST ST	E A ST	4	Local	1	Asphalt	40	498	110.6666667	2324	43	86	30	57.3	Weak	Fair	43	14			56.6	2	0	10.0	8.8	7.3	10.0	10.0	9.1	9.9	9.3	8.8
1631	1155	8550	20	N	WILSON ST	E A ST	PARKING LOT	4	Local	1	Asphalt	40	131	29.11111111	611	13	86	30	37.3	Weak	Poor	66	21			36.6	2	0	10.0	8.0	6.5	10.0	10.0	8.1	9.8	9.2	7.8
1559	1039	8560	10	N	WILSON ST	E C ST	BURLINGTON AVE	4	Local	1	Asphalt	32	523	92.97777778	1953	40	43	60	41	Mod	Marginal	40	20			40.2	6.7	0	10.0	8.2	6.0	10.0	10.0	10.0	10.0	9.0	10.0
2198	2028	12190	10	S	WILSON ST	S FENWAY ST	E 18TH ST	4	Local	1	Asphalt	33	263	48.21666667	1013	43	52	60	46	Mod	Marginal	35	22			45.3	5.3	0	10.0	7.5	6.5	10.0	10.0	10.0	10.0	9.6	10.0
2179	2003	12190	20	S	WILSON ST	E 17TH ST	S FENWAY ST	4	Local	1	Asphalt	34	391	73.85555556	1551	55	54	60	54.7	Mod	Fair	23	21			54.1	4.9	0	10.0	7.6	9.1	10.0	10.0	9.0	10.0	9.7	9.1
2766	2791	12190	30	S	WILSON ST	E 15TH ST	E 17TH ST	4	Local	1	Asphalt	34	657	124.1	2606	61	63	60	61.7	Mod	Good	19	19			61.2	3.8	0	10.0	7.8	9.2	10.0	10.0	10.0	10.0	9.7	8.6
2517	2471	12200	10	S	WILSON ST	FARNUM ST	E 15TH ST	4	Local	1	Asphalt	35	638	124.0555556	2605	36	43	60	38.3	Mod	Poor	47	18			37.5	6.8	0	8.0	8.4	9.2	10.0	10.0	10.0	10.0	9.1	7.5
2455	2401	12200	20	S	WILSON ST	E 12TH ST	FARNUM ST	4	Local	1	Asphalt	31	655	112.8055556	2369	53	33	60	46.3	Mod	Marginal	30	17			45.6	9	0	9.0	8.3	9.0	10.0	10.0	9.4	10.0	9.4	9.2
1857	1501	12210	10	S	WILSON ST	E 3RD ST	E 4TH ST	4	Local	1	Asphalt	40	368	81.77777778	1717	38	52	60	42.7	Mod	Marginal	41	21			42	5.3	0	7.5	8.3	8.8	10.0	10.0	10.0	10.0	8.6	9.4

City of Casper, WY
Street Inventory and Condition Summarry - Sorted by Street Name

																	Peripheral Concrete				Zone Summary							Project Summary				
GISID	Agency ID	Street Number	Block Number	Street Prefix	On Street	From Street	To Street	FunCL Code	FunCL	Pavetype Code	Pavetype	Pavement Width (ft)	Pavement Length (ft)	Add Area (yd2)	Pavement Area (yd2)	Sidewalk Length (ft)	Sidewalk Area (yd2)	Curb & Gutter Length (ft)	Estimated Ramp Count	Zone Name	Zone Code	Zone Length (ft)	Zone Current PCI	Zone Backlog (%)	Zone Network Index	Zone Rank	Project ID	Project Description	Project Block Count	Project Length (ft)	Project Area (yd2)
1871	1531	12150	10	S	WASHINGTON ST	E 3RD ST	E 5TH ST	4	Local	1	Asphalt	30	555	92.5	1943	0	0	0	0	Zone 1	10	1506396	59	14	51	1	6280	6280 - 3RD ST + Others	3	1616	7003
1731	1298	12160	10	S	WASHINGTON ST	E 1ST ST	E 2ND ST	4	Local	1	Asphalt	39	499	108.1166667	2270	0	0	0	0	Zone 1	10	1506396	59	14	51	1	7000	7000 - COLLINS DR + Others	3	1528	7432
6261	250060	14770	10		WATERFORD	E 25TH ST	STOUT ST	4	Local	1	Asphalt	23	558	71.3	1497	0	0	0	0	Zone 1	10	1506396	59	14	51	1	1280	1280 - FREEDOM CIR + Others	9	5527	19609
6260	50091	14770	20		WATERFORD	APRIL CT	E 25TH ST	4	Local	1	Asphalt	23	419	53.53888889	1124	0	0	0	0	Zone 1	10	1506396	59	14	51	1	1280	1280 - FREEDOM CIR + Others	9	5527	19609
5968	12171	14770	30		WATERFORD	GOSFIELD ST	APRIL CT	4	Local	1	Asphalt	34	351	66.3	1392	0	0	0	0	Zone 1	10	1506396	59	14	51	1	1280	1280 - FREEDOM CIR + Others	9	5527	19609
5967	12170	14770	40		WATERFORD	E 21ST ST	GOSFIELD ST	4	Local	1	Asphalt	37	709	145.7388889	3061	0	0	0	0	Zone 1	10	1506396	59	14	51	1	3200	3200 - CENTENNIAL HILLS BLVD + Others	3	1924	9201
4556	5560	14780	10		WATERFORD	E 18TH ST	E 21ST ST	4	Local	1	Asphalt	33	409	74.98333333	1575	0	0	0	0	Zone 1	10	1506396	59	14	51	1	4140	4140 - DONEGAL + Others	4	3185	13899
6054	6416	14780	20		WATERFORD	E 18TH ST	WESTCOTT DR	4	Local	1	Asphalt	28	282	43.86666667	921	0	0	0	0	Zone 1	10	1506396	59	14	51	1	4140	4140 - DONEGAL + Others	4	3185	13899
6053	50060	14780	30		WATERFORD	WESTCOTT DR	DONEGAL	4	Local	1	Asphalt	24	690	92	1932	0	0	0	0	Zone 1	10	1506396	59	14	51	1	4140	4140 - DONEGAL + Others	4	3185	13899
5018	2772	14780	40		WATERFORD	HEATHROW AVE	DONEGAL	4	Local	1	Asphalt	36	635	127	2667	0	0	0	0	Zone 1	10	1506396	59	14	51	1	4200	4200 - HORNCHURCH AVE + Others	8	3311	13790
5014	2618	14780	50		WATERFORD	E 12TH ST	HEATHROW AVE	4	Local	1	Asphalt	35	294	57.16666667	1201	0	0	0	0	Zone 1	10	1506396	59	14	51	1	4200	4200 - HORNCHURCH AVE + Others	8	3311	13790
2502	2456	14790	10		WATERFORD	CLYDE	E 12TH ST	4	Local	1	Asphalt	35	1423	276.6944444	5811	0	0	0	0	Zone 1	10	1506396	59	14	51	1	3400	3400 - WATERFORD + Others	4	2910	12224
2291	2166	14790	20		WATERFORD	DONEGAL	CLYDE	4	Local	1	Asphalt	35	808	157.1111111	3299	0	0	0	0	Zone 1	10	1506396	59	14	51	1	4180	4180 - WATERFORD + Others	3	1374	6305
4410	6220	14790	30		WATERFORD	DONEGAL	RECLUSE CT	4	Local	1	Asphalt	34	336	63.46666667	1333	0	0	0	0	Zone 1	10	1506396	59	14	51	1	3420	3420 - DONEGAL + Others	10	4313	19359
4411	6221	14790	40		WATERFORD	RECLUSE CT	CHENEY LOOP	4	Local	1	Asphalt	35	271	52.69444444	1107	0	0	0	0	Zone 1	10	1506396	59	14	51	1	3760	3760 - WATERFORD + Others	16	7291	26710
4412	6222	14790	50		WATERFORD	CHENEY LOOP	GLADSTONE ST	4	Local	1	Asphalt	35	462	89.83333333	1887	0	0	0	0	Zone 1	10	1506396	59	14	51	1	3760	3760 - WATERFORD + Others	16	7291	26710
4413	6223	14790	60		WATERFORD	GLADSTONE ST	CHENEY LOOP	4	Local	1	Asphalt	34	710	134.1111111	2816	0	0	0	0	Zone 1	10	1506396	59	14	51	1	3760	3760 - WATERFORD + Others	16	7291	26710
4414	6224	14790	70		WATERFORD	CHENEY LOOP	NEWPORT	4	Local	1	Asphalt	36	173	34.6	727	0	0	0	0	Zone 1	10	1506396	59	14	51	1	3760	3760 - WATERFORD + Others	16	7291	26710
1402	756	14800	10		WERNER CT	N POPLAR ST	CUL-DE-SAC	4	Local	1	Asphalt	36	992	198.6698668	4172	0	0	0	0	Zone 1	10	1506396	59	14	51	1	8860	8860 - WERNER CT + Others	4	2198	10872
6052	50061	14810	10		WESTCOTT DR	WATERFORD	NEWMARKET CIR	4	Local	1	Asphalt	23	372	47.53333333	998	0	0	0	0	Zone 1	10	1506396	59	14	51	1	5420	5420 - WESTCOTT DR + Others	10	4061	11771
6056	50062	14810	20		WESTCOTT DR	NEWMARKET CIR	NEWCHURCH	4	Local	1	Asphalt	22	199	24.32222222	511	0	0	0	0	Zone 1	10	1506396	59	14	51	1	5420	5420 - WESTCOTT DR + Others	10	4061	11771
6058	50063	14810	30		WESTCOTT DR	NEWCHURCH	NEWMARKET CIR	4	Local	1	Asphalt	22	373	45.58888889	957	0	0	0	0	Zone 1	10	1506396	59	14	51	1	5420	5420 - WESTCOTT DR + Others	10	4061	11771
6059	50064	14810	40		WESTCOTT DR	NEWMARKET CIR	WESTCOTT DR	4	Local	1	Asphalt	23	242	30.92222222	649	0	0	0	0	Zone 1	10	1506396	59	14	51	1	5420	5420 - WESTCOTT DR + Others	10	4061	11771
6060	50065	14810	50		WESTCOTT DR	WESTCOTT DR	WESTCOTT DR	4	Local	1	Asphalt	22	441	53.9	1132	0	0	0	0	Zone 1	10	1506396	59	14	51	1	5420	5420 - WESTCOTT DR + Others	10	4061	11771
6817	2475	14830	10		WESTRIDGE CIR	WESTRIDGE TER	WESTRIDGE TER	4	Local	1	Asphalt	30	949	158.1666667	3322	0	0	0	0	Zone 1	10	1506396	59	14	51	1	12320	12320 - WESTRIDGE CIR + Others	3	1883	6576
2561	2531	14830	20		WESTRIDGE CIR	WESTRIDGE TER	WESTRIDGE DR	4	Local	1	Asphalt	29	503	81.03888889	1702	0	0	0	0	Zone 1	10	1506396	59	14	51	1	12360	12360 - WESTRIDGE DR + Others	3	1778	5750
2763	2788	14840	10		WESTRIDGE CT	W 15TH ST	WESTRIDGE LN	4	Local	1	Asphalt	29	646	104.0777778	2186	0	0	0	0	Zone 1	10	1506396	59	14	51	1	12340	12340 - WESTRIDGE PL + Others	3	1796	5739
2584	2560	14860	20		WESTRIDGE DR	WESTRIDGE CIR	WESTRIDGE LN	4	Local	1	Asphalt	28	273	42.46666667	892	0	0	0	0	Zone 1	10	1506396	59	14	51	1	12360	12360 - WESTRIDGE DR + Others	3	1778	5750
5021	2819	14860	30		WESTRIDGE DR	W 15TH ST	WESTRIDGE CIR	4	Local	1	Asphalt	27	1002	150.3	3156	0	0	0	0	Zone 1	10	1506396	59	14	51	1	12360	12360 - WESTRIDGE DR + Others	3	1778	5750
2564	2536	14870	10		WESTRIDGE LN	WESTRIDGE WAY	WESTRIDGE DR	4	Local	1	Asphalt	23	294	37.56666667	789	0	0	0	0	Zone 1	10	1506396	59	14	51	1	12380	12380 - WESTRIDGE WAY + Others	2	1353	4001
1157	313	14870	20		WESTRIDGE LN	WESTRIDGE PL	WESTRIDGE WAY	4	Local	1	Asphalt	25	297	41.25	866	0	0	0	0	Zone 1	10	1506396	59	14	51	1	12340	12340 - WESTRIDGE PL + Others	3	1796	5739
1807	1423	14870	30		WESTRIDGE LN	WESTRIDGE CT	WESTRIDGE PL	4	Local	1	Asphalt	25	294	40.83333333	858	0	0	0	0	Zone 1	10	1506396	59	14	51	1	12260	12260 - 15TH ST + Others	6	1439	4782
2758	2783	14870	50		WESTRIDGE LN	WESTRIDGE LN	WESTRIDGE CT	4	Local	1	Asphalt	17	138	13.03333333	274	0	0	0	0	Zone 1	10	1506396	59	14	51	1	12260	12260 - 15TH ST + Others	6	1439	4782
1808	1424	14880	10		WESTRIDGE PL	W 15TH ST	WESTRIDGE LN	4	Local	1	Asphalt	27	853	127.95	2687	0	0	0	0	Zone 1	10	1506396	59	14	51	1	12340	12340 - WESTRIDGE PL + Others	3	1796	5739
6816	2474	14890	10		WESTRIDGE TER	WESTRIDGE CIR	WESTRIDGE CIR	4	Local	1	Asphalt	31	579	99.71666667	2094	0	0	0	0	Zone 1	10	1506396	59	14	51	1	12320	12320 - WESTRIDGE CIR + Others	3	1883	6576
2723	2741	14890	20		WESTRIDGE TER	W 15TH ST	WESTRIDGE CIR	4	Local	1	Asphalt	28	355	55.22222222	1160	0	0	0	0	Zone 1	10	1506396	59	14	51	1	12320	12320 - WESTRIDGE CIR + Others	3	1883	6576
1158	314	14900	10		WESTRIDGE WAY	W 15TH ST	WESTRIDGE LN	4	Local	1	Asphalt	26	1059	152.9666667	3212	0	0	0	0	Zone 1	10	1506396	59	14	51	1	12380	12380 - WESTRIDGE WAY + Others	2	1353	4001
7074	4160	14910	10		WESTSHORE RD	WESTSHORE VILLAGE DR	CUL-DE-SAC	4	Local	1	Asphalt	36	670	134	2814	0	0	0	0	Zone 1	10	1506396	59	14	51	1	12400	12400 - WESTSHORE RD + Others	3	1389	5922
1525	988	14910	20		WESTSHORE RD	WESTSHORE VILLAGE DR	CUL-DE-SAC	4	Local	1	Asphalt	48	368	97.30258333	2043	0	0	0	0	Zone 1	10	1506396	59	14	51	1	12400	12400 - WESTSHORE RD + Others	3	1389	5922
1185	368	14920	10		WESTSHORE VILLAGE DR	N POPLAR ST	WAREHOUSE RD	4	Local	1	Asphalt	26	351	50.7	1065	0	0	0	0	Zone 1	10	1506396	59	14	51	1	12400	12400 - WESTSHORE RD + Others	3	1389	5922
1188	373	14920	20		WESTSHORE VILLAGE DR	WAREHOUSE RD	ACCESS RD	4	Local	1	Asphalt	23	320	40.88888889	859	0	0	0	0	Zone 1	10	1506396	59	14	51	1	1020	1020 - WESTSHORE VILLAGE DR + Others	5	1201	4246
1191	377	14920	30		WESTSHORE VILLAGE DR	ACCESS RD	ACCESS RD	4	Local	1	Asphalt	36	200	40	840	0	0	0	0	Zone 1	10	1506396	59	14	51	1	1020	1020 - WESTSHORE VILLAGE DR + Others	5	1201	4246
1526	989	14920	40		WESTSHORE VILLAGE DR	ACCESS RD	WESTSHORE RD	4	Local	1	Asphalt	36	144	28.8	605	0	0	0	0	Zone 1	10	1506396	59	14	51	1	1020	1020 - WESTSHORE VILLAGE DR + Others	5	1201	4246
4802	3074	14930	10		WESTWOOD HILL	CY AVE	CY AVE	4	Local	1	Asphalt	31	844	145.3555556	3052	0	0	0	0	Zone 1	10	1506396	59	14	51	1	8800	8800 - WESTWOOD HILL + Others	3	1563	5762
1008	26	14950	10		WHISKEY GAP RD	APPLEGATE DR	TRAPPERS TRAIL DR	4	Local	1	Asphalt	36	270	54	1134	0	0	0	0	Zone 1	10	1506396	59	14	51	1	1240	1240 - INDIAN SCOUT DR + Others	11	5981	22472
4540	1972	14950	20		WHISKEY GAP RD	TRAPPERS TRL	INDIAN SCOUT DR	4	Local	1	Asphalt	35	880	171.1111111	3593	0	0	0	0	Zone 1	10	1506396	59	14	51	1	1240	1240 - INDIAN SCOUT DR + Others	11	5981	22472
4461	6296	14960	10		WHISPERING SPRINGS CT	CUL DE SAC	WHISPERING SPRINGS RD	4	Local	1	Asphalt	40	235	51.88712963	1090	0	0	0	0	Zone 1	10	1506396	59	14	51	1	2980	2980 - ROGUE RIVER RD + Others	20	8663	33445
9258	6263	14980	10		WHISPERING SPRINGS RD	TREVETT LN	WHITE DEER TRL	4	Local	1	Asphalt	43	248	58.67569444	1232	0	0	0	0	Zone 1	10	1506396	59	14	51	1	8100	8100 - GILA BEND + Others	5	1773	6807
6976	3770	14980	20		WHISPERING SPRINGS RD	GILA BEND	TREVETT LN	4	Local	1	Asphalt	37	161	33.09444444	695	0	0	0	0	Zone 1	10	1506396	59	14	51	1	8100	8100 - GILA BEND + Others	5	1773	6807
3384	3749	14980	30		WHISPERING SPRINGS RD	GILA BEND	GILA BEND	4	Local	1	Asphalt	34	169	31.92222222	670	0	0	0	0	Zone 1	10	1506396	59	14	51	1	8100	8100 - GILA BEND + Others	5	1773	6807
7056	4091	14980	40		WHISPERING SPRINGS RD	CONCHO CT	GILA BEND	4	Local	1	Asphalt	36	204	40.8	857	0	0	0	0	Zone 1	10	1506396	59	14	51	1	8100	8100 - GILA BEND + Others	5	1773	6807
3538	4081	14980	50		WHISPERING SPRINGS RD	KING SOLMAN DR	CONCHO CT	4	Local	1	Asphalt	36	607	121.4	2549	0	0	0	0	Zone 1	10	1506396	59	14	51	1	3680	3680 - WHISPERING SPRINGS RD + Others	4	1318	5924
3119	3313	14980	60		WHISPERING SPRINGS RD	WHITE ROCK DR	KING SALMON DR	4	Local	1	Asphalt	37	192	39.46666667	829	0	0	0	0	Zone 1	10	1506396	59	14	51	1	8940	8940 - WHISPERING SPRINGS RD + Others	7	2005	8734
3503	3999	14980	70		WHISPERING SPRINGS RD	BUCKBOARD RD	WHITE ROCK DR	4	Local	1	Asphalt	35	210	40.83333333	858	0	0	0	0	Zone 1	10	1506396	59	14	51	1	8940	8940 - WHISPERING SPRINGS RD + Others	7	2005	8734
3450	3853	14980	80		WHISPERING SPRINGS RD	MONARCH CT	BUCKBOARD RD	4	Local	1	Asphalt	35	210	40.83333333	858	0	0	0	0	Zone 1	10	1506396	59	14	51	1	8940	8940 - WHISPERING SPRINGS RD + Others	7	2005	8734
3229	3491	14980	90		WHISPERING SPRINGS RD	SOUTH SPRINGS DR	MONARCH CT	4	Local	1	Asphalt	35	250	48.61111111	1021	0	0	0	0	Zone 1	10	1506396	59	14	51	1	8940	8940 - WHISPERING SPRINGS RD + Others	7	2005	8734
4481	6295	14980	100		WHISPERING SPRINGS RD	WHISPERING SPRINGS CT	SOUTH SPRINGS RD	4	Local	1	Asphalt	36	332	66.4	1394	0	0	0	0	Zone 1	10	1506396	59	14	51	1	2980	2980 - ROGUE RIVER RD + Others	20	8663	33445
4482	6384	14980	110		WHISPERING SPRINGS RD	INDIAN SPRINGS DR	WHISPERING SPRINGS CT	4	Local	1	Asphalt	36	187	37.4	785	0	0	0	0	Zone 1	10	1506396	59	14	51	1	2980	2980 - ROGUE RIVER RD + Others	20	8663	33445
4462	6297	14980	120		WHISPERING SPRINGS RD	ROGUE RIVER RD	INDIAN SPRINGS DR	4	Local	1	Asphalt	36	650	130	2730	0	0	0	0	Zone 1	10	1506396	59	14	51	1	2980	2980 - ROGUE RIVER RD + Others	20	8663	33445
1603	1107	14990	10		WHITCOMB WAY	HARDEN DR	SUN DR	4	Local	1	Asphalt	29	590	95.05555556	1996	0	0	0	0	Zone 1	10	1506396	59	14	51	1	2660	2660 - BRUHN WAY + Others	8	3235	12190
3504	4000	15000	10		WHITE ROCK DR	WHISPERING SPRINGS RD	CUL-DE-SAC	4	Local	1	Asphalt	40	309	68.18255556	1432	0	0	0	0	Zone 1	10	1506396	59	14	51	1	8940	8940 - WHISPERING SPRINGS RD + Others	7	2005	8734
1264	521	15010	10		WILKINS CIR	N POPLAR ST	WILKINS WAY	4	Local	1	Asphalt	47	3707	967.9388889	20327	0	0	0	0	Zone 1	10	1506396	59	14	51	1	12420	12420 - WILKINS CIR + Others	2	4269	23409
1182	357	15020	10		WILKINS WAY	N POPLAR ST	WILKINS CIR	4	Local	1	Asphalt	47	562	146.7444444	3082	0	0	0	0	Zone 1	10	1506396	59	14	51	1	12420	12420 - WILKINS CIR + Others	2	4269	23409
2668	2671	12170	10	S	WILLOW ST	W 14TH ST	W 15TH ST	4	Local	1	Asphalt	31	371	63.89444444	1342	0	0	0	0	Zone 1	10	1506396	59	14	51	1	11880	11880 - 14TH ST + Others	14	4840	17619
1726	1286	12170	20	S	WILLOW ST	W 13TH ST	W 14TH ST	4	Local	1	Asphalt	32	370	65.77777778	1381	0	0	0	0	Zone 1	10	1506396	59	14	51	1	10800	10800 - BOXELDER ST + Others	5	1851	7083
2441	2385	12180	10	S	WILLOW ST	W 12TH ST	W 13TH ST	4	Local	1	Asphalt	33	368	67.46666667	1417	0	0	0	0	Zone 1	10	1506396	59	14	51	1	10780	10780 - WILLOW ST + Others	5	1827	6785
2172	1996	12180	20	S	WILLOW ST	W 11TH ST	W 12TH ST	4	Local	1	Asphalt	31	431	74.22777778	1559	0	0	0	0	Zone 1	10	1506396	59	14	51	1	10780	10780 - WILLOW ST + Others	5	1827	6785
1212	404	12180	30	S	WILLOW ST	W COLLINS DR	W 11TH ST	4	Local	1	Asphalt	31	323	55.62777778	1168	0	0	0	0	Zone 1	10	1506396	59	14	51	1	10780	10780 - WILLOW ST + Others	5	1827	6785
6821	2491	15030	10		WILSHIRE CT	CRESCENT AVE	CRESCENT AVE	4	Local	1	Asphalt	31	318	54.76666667	1150	0	0	0	0	Zone 1	10	1506396	59	14	51	1	3920	3920 - CRESCENT AVE + Others	6	2427	8881
2860	2933	15030	20		WILSHIRE CT	BELLAIRE DR	CRESCENT AVE	4	Local	1	Asphalt	33	275	50.41666667	1059	0	0	0	0	Zone 1	10	1506396	59	14	51	1	3920	3920 - CRESCENT AVE + Others	6	2427	8881
1685	1225	8550	10	N	WILSON ST	E 1ST ST	E A ST	4	Local	1	Asphalt	40	498	110.6666667	2324	0	0	0	0	Zone 1	10	1506396	59	14	51	1	10100	10100 - WILSON ST + Others	2	998	4657
1631	1155	8550	20	N	WILSON ST	E A ST	PARKING LOT	4	Local	1	Asphalt	40	131	29.11111111	611	0	0	0	0	Zone 1	10	1506396	59	14	51	1	9720	9720 - ELK ST + Others	5	1927	9273
1559	1039	8560	10	N	WILSON ST	E C ST	BURLINGTON AVE	4	Local	1	Asphalt	32	523	92.97777778	1953	0	0	0	0	Zone 1	10	1506396	59	14	51	1	9680	9680 - WILSON ST + Others	5	2209	8617
2198	2028	12190	10	S	WILSON ST	S FENWAY ST	E 18TH ST	4	Local	1	Asphalt	33	263	48.21666667	1013	0	0	0	0	Zone 1	10	1506396	59	14	51	1	5180	5180 - WILSON ST + Others	7	2851	11340
2179	2003	12190	20	S	WILSON ST	E 17TH ST	S FENWAY ST	4	Local	1	Asphalt	34	391	73.85555556	1551	0	0	0	0	Zone 1	10	1506396	59	14	51	1	5180	5180 - WILSON ST + Others	7	2851	11340
2766	2791	12190	30	S	WILSON ST	E 15TH ST	E 17TH ST	4	Local	1	Asphalt	34	657	124.1	2606	0	0	0	0	Zone 1	10	1506396	59	14	51	1	5180	5180 - WILSON ST + Others	7	2851	11340
2517	2471	12200	10	S	WILSON ST	FARNUM ST	E 15TH ST	4	Local	1	Asphalt	35	638	124.0555556	2605	0	0	0	0	Zone 1	10	1506396	59	14	51	1	7820	7820 - WILSON ST + Others	4	1947	7645
2455	2401	12200	20	S	WILSON ST	E 12TH ST	FARNUM ST	4	Local	1	Asphalt	31	655	112.8055556	2369	0	0	0	0	Zone 1	10	1506396	59	14	51	1	7820	7820 - WILSON ST + Others	4	1947	7645
1857	1501	12210	10	S	WILSON ST	E 3RD ST	E 4TH ST	4	Local	1	Asphalt	40	368	81.77777778	1717	0	0	0	0	Zone 1	10	1506396	59	14	51	1	11400	11400 - FENWAY ST + Others	5	2238	10210

City of Casper, WY
Street Inventory and Condition Summarry - Sorted by Street Name

GISID	Agency ID	Street Number	Block Number	Street Prefix	On Street	From Street	To Street	FunCL Code	FunCL	Pavetype Code	Pavetype	Pavement Width (ft)	Pavement Length (ft)	Add Area (yd2)	Pavement Area (yd2)	Project Current PCI	Project Condition Rating	Project Strength Code	Project FunCl Code	Project Pavetype Code
1871	1531	12150	10	S	WASHINGTON ST	E 3RD ST	E 5TH ST	4	Local	1	Asphalt	30	555	92.5	1943	43	Marginal	2	4	1
1731	1298	12160	10	S	WASHINGTON ST	E 1ST ST	E 2ND ST	4	Local	1	Asphalt	39	499	108.1166667	2270	49	Marginal	2	4	1
6261	250060	14770	10		WATERFORD	E 25TH ST	STOUT ST	4	Local	1	Asphalt	23	558	71.3	1497	79	V Good	2	4	1
6260	50091	14770	20		WATERFORD	APRIL CT	E 25TH ST	4	Local	1	Asphalt	23	419	53.53888889	1124	79	V Good	2	4	1
5968	12171	14770	30		WATERFORD	GOSFIELD ST	APRIL CT	4	Local	1	Asphalt	34	351	66.3	1392	79	V Good	2	4	1
5967	12170	14770	40		WATERFORD	E 21ST ST	GOSFIELD ST	4	Local	1	Asphalt	37	709	145.7388889	3061	42	Marginal	2	4	1
4556	5560	14780	10		WATERFORD	E 18TH ST	E 21ST ST	4	Local	1	Asphalt	33	409	74.98333333	1575	57	Fair	2	4	1
6054	6416	14780	20		WATERFORD	E 18TH ST	WESTCOTT DR	4	Local	1	Asphalt	28	282	43.86666667	921	57	Fair	2	4	1
6053	50060	14780	30		WATERFORD	WESTCOTT DR	DONEGAL	4	Local	1	Asphalt	24	690	92	1932	57	Fair	2	4	1
5018	2772	14780	40		WATERFORD	HEATHROW AVE	DONEGAL	4	Local	1	Asphalt	36	635	127	2667	50	Fair	2	4	1
5014	2618	14780	50		WATERFORD	E 12TH ST	HEATHROW AVE	4	Local	1	Asphalt	35	294	57.16666667	1201	50	Fair	2	4	1
2502	2456	14790	10		WATERFORD	CLYDE	E 12TH ST	4	Local	1	Asphalt	35	1423	276.6944444	5811	51	Fair	2	4	1
2291	2166	14790	20		WATERFORD	DONEGAL	CLYDE	4	Local	1	Asphalt	35	808	157.1111111	3299	52	Fair	2	4	1
4410	6220	14790	30		WATERFORD	DONEGAL	RECLUSE CT	4	Local	1	Asphalt	34	336	63.46666667	1333	67	Good	2	4	1
4411	6221	14790	40		WATERFORD	RECLUSE CT	CHENEY LOOP	4	Local	1	Asphalt	35	271	52.69444444	1107	82	V Good	2	4	1
4412	6222	14790	50		WATERFORD	CHENEY LOOP	GLADSTONE ST	4	Local	1	Asphalt	35	462	89.83333333	1887	82	V Good	2	4	1
4413	6223	14790	60		WATERFORD	GLADSTONE ST	CHENEY LOOP	4	Local	1	Asphalt	34	710	134.1111111	2816	82	V Good	2	4	1
4414	6224	14790	70		WATERFORD	CHENEY LOOP	NEWPORT	4	Local	1	Asphalt	36	173	34.6	727	82	V Good	2	4	1
1402	756	14800	10		WERNER CT	N POPLAR ST	CUL-DE-SAC	4	Local	1	Asphalt	36	992	198.6698668	4172	60	Good	2	4	1
6052	50061	14810	10		WESTCOTT DR	WATERFORD	NEWMARKET CIR	4	Local	1	Asphalt	23	372	47.53333333	998	77	V Good	2	4	1
6056	50062	14810	20		WESTCOTT DR	NEWMARKET CIR	NEWCHURCH	4	Local	1	Asphalt	22	199	24.32222222	511	77	V Good	2	4	1
6058	50063	14810	30		WESTCOTT DR	NEWCHURCH	NEWMARKET CIR	4	Local	1	Asphalt	22	373	45.58888889	957	77	V Good	2	4	1
6059	50064	14810	40		WESTCOTT DR	NEWMARKET CIR	WESTCOTT DR	4	Local	1	Asphalt	23	242	30.92222222	649	77	V Good	2	4	1
6060	50065	14810	50		WESTCOTT DR	WESTCOTT DR	WESTCOTT DR	4	Local	1	Asphalt	22	441	53.9	1132	77	V Good	2	4	1
6817	2475	14830	10		WESTRIDGE CIR	WESTRIDGE TER	WESTRIDGE TER	4	Local	1	Asphalt	30	949	158.1666667	3322	29	Poor	2	4	1
2561	2531	14830	20		WESTRIDGE CIR	WESTRIDGE TER	WESTRIDGE DR	4	Local	1	Asphalt	29	503	81.03888889	1702	25	Poor	2	4	1
2763	2788	14840	10		WESTRIDGE CT	W 15TH ST	WESTRIDGE LN	4	Local	1	Asphalt	29	646	104.0777778	2186	38	Poor	2	4	1
2584	2560	14860	20		WESTRIDGE DR	WESTRIDGE CIR	WESTRIDGE LN	4	Local	1	Asphalt	28	273	42.46666667	892	25	Poor	2	4	1
5021	2819	14860	30		WESTRIDGE DR	W 15TH ST	WESTRIDGE CIR	4	Local	1	Asphalt	27	1002	150.3	3156	25	Poor	2	4	1
2564	2536	14870	10		WESTRIDGE LN	WESTRIDGE WAY	WESTRIDGE DR	4	Local	1	Asphalt	23	294	37.56666667	789	30	Poor	1	4	1
1157	313	14870	20		WESTRIDGE LN	WESTRIDGE PL	WESTRIDGE WAY	4	Local	1	Asphalt	25	297	41.25	866	38	Poor	2	4	1
1807	1423	14870	30		WESTRIDGE LN	WESTRIDGE CT	WESTRIDGE PL	4	Local	1	Asphalt	25	294	40.83333333	858	46	Marginal	2	4	1
2758	2783	14870	50		WESTRIDGE LN	WESTRIDGE LN	WESTRIDGE CT	4	Local	1	Asphalt	17	138	13.03333333	274	46	Marginal	2	4	1
1808	1424	14880	10		WESTRIDGE PL	W 15TH ST	WESTRIDGE LN	4	Local	1	Asphalt	27	853	127.95	2687	38	Poor	2	4	1
6816	2474	14890	10		WESTRIDGE TER	WESTRIDGE CIR	WESTRIDGE CIR	4	Local	1	Asphalt	31	579	99.71666667	2094	29	Poor	2	4	1
2723	2741	14890	20		WESTRIDGE TER	W 15TH ST	WESTRIDGE CIR	4	Local	1	Asphalt	28	355	55.22222222	1160	29	Poor	2	4	1
1158	314	14900	10		WESTRIDGE WAY	W 15TH ST	WESTRIDGE LN	4	Local	1	Asphalt	26	1059	152.9666667	3212	30	Poor	1	4	1
7074	4160	14910	10		WESTSHORE RD	WESTSHORE VILLAGE DR	CUL-DE-SAC	4	Local	1	Asphalt	36	670	134	2814	63	Good	2	4	1
1525	988	14910	20		WESTSHORE RD	WESTSHORE VILLAGE DR	CUL-DE-SAC	4	Local	1	Asphalt	48	368	97.30258333	2043	63	Good	2	4	1
1185	368	14920	10		WESTSHORE VILLAGE DR	N POPLAR ST	WAREHOUSE RD	4	Local	1	Asphalt	26	351	50.7	1065	63	Good	2	4	1
1188	373	14920	20		WESTSHORE VILLAGE DR	WAREHOUSE RD	ACCESS RD	4	Local	1	Asphalt	23	320	40.88888889	859	48	Marginal	2	4	1
1191	377	14920	30		WESTSHORE VILLAGE DR	ACCESS RD	ACCESS RD	4	Local	1	Asphalt	36	200	40	840	48	Marginal	2	4	1
1526	989	14920	40		WESTSHORE VILLAGE DR	ACCESS RD	WESTSHORE RD	4	Local	1	Asphalt	36	144	28.8	605	48	Marginal	2	4	1
4802	3074	14930	10		WESTWOOD HILL	CY AVE	CY AVE	4	Local	1	Asphalt	31	844	145.3555556	3052	25	Poor	2	4	1
1008	26	14950	10		WHISKEY GAP RD	APPLEGATE DR	TRAPPERS TRAIL DR	4	Local	1	Asphalt	36	270	54	1134	76	V Good	2	4	1
4540	1972	14950	20		WHISKEY GAP RD	TRAPPERS TRL	INDIAN SCOUT DR	4	Local	1	Asphalt	35	880	171.1111111	3593	76	V Good	2	4	1
4461	6296	14960	10		WHISPERING SPRINGS CT	CUL DE SAC	WHISPERING SPRINGS RD	4	Local	1	Asphalt	40	235	51.88712963	1090	85	Excellent	2	4	1
9258	6263	14980	10		WHISPERING SPRINGS RD	TREVETT LN	WHITE DEER TRL	4	Local	1	Asphalt	43	248	58.67569444	1232	69	Good	2	4	1
6976	3770	14980	20		WHISPERING SPRINGS RD	GILA BEND	TREVETT LN	4	Local	1	Asphalt	37	161	33.09444444	695	69	Good	2	4	1
3384	3749	14980	30		WHISPERING SPRINGS RD	GILA BEND	GILA BEND	4	Local	1	Asphalt	34	169	31.92222222	670	69	Good	2	4	1
7056	4091	14980	40		WHISPERING SPRINGS RD	CONCHO CT	GILA BEND	4	Local	1	Asphalt	36	204	40.8	857	69	Good	2	4	1
3538	4081	14980	50		WHISPERING SPRINGS RD	KING SOLMAN DR	CONCHO CT	4	Local	1	Asphalt	36	607	121.4	2549	63	Good	2	4	1
3119	3313	14980	60		WHISPERING SPRINGS RD	WHITE ROCK DR	KING SALMON DR	4	Local	1	Asphalt	37	192	39.46666667	829	59	Fair	3	4	1
3503	3999	14980	70		WHISPERING SPRINGS RD	BUCKBOARD RD	WHITE ROCK DR	4	Local	1	Asphalt	35	210	40.83333333	858	59	Fair	3	4	1
3450	3853	14980	80		WHISPERING SPRINGS RD	MONARCH CT	BUCKBOARD RD	4	Local	1	Asphalt	35	210	40.83333333	858	59	Fair	3	4	1
3229	3491	14980	90		WHISPERING SPRINGS RD	SOUTH SPRINGS DR	MONARCH CT	4	Local	1	Asphalt	35	250	48.61111111	1021	59	Fair	3	4	1
4481	6295	14980	100		WHISPERING SPRINGS RD	WHISPERING SPRINGS CT	SOUTH SPRINGS RD	4	Local	1	Asphalt	36	332	66.4	1394	85	Excellent	2	4	1
4482	6384	14980	110		WHISPERING SPRINGS RD	INDIAN SPRINGS DR	WHISPERING SPRINGS CT	4	Local	1	Asphalt	36	187	37.4	785	85	Excellent	2	4	1
4462	6297	14980	120		WHISPERING SPRINGS RD	ROGUE RIVER RD	INDIAN SPRINGS DR	4	Local	1	Asphalt	36	650	130	2730	85	Excellent	2	4	1
1603	1107	14990	10		WHITCOMB WAY	HARDEN DR	SUN DR	4	Local	1	Asphalt	29	590	95.05555556	1996	64	Good	2	4	1
3504	4000	15000	10		WHITE ROCK DR	WHISPERING SPRINGS RD	CUL-DE-SAC	4	Local	1	Asphalt	40	309	68.18255556	1432	59	Fair	3	4	1
1264	521	15010	10		WILKINS CIR	N POPLAR ST	WILKINS WAY	4	Local	1	Asphalt	47	3707	967.9388889	20327	58	Fair	2	4	1
1182	357	15020	10		WILKINS WAY	N POPLAR ST	WILKINS CIR	4	Local	1	Asphalt	47	562	146.7444444	3082	58	Fair	2	4	1
2668	2671	12170	10	S	WILLOW ST	W 14TH ST	W 15TH ST	4	Local	1	Asphalt	31	371	63.89444444	1342	75	V Good	2	4	1
1726	1286	12170	20	S	WILLOW ST	W 13TH ST	W 14TH ST	4	Local	1	Asphalt	32	370	65.77777778	1381	54	Fair	3	4	1
2441	2385	12180	10	S	WILLOW ST	W 12TH ST	W 13TH ST	4	Local	1	Asphalt	33	368	67.46666667	1417	38	Poor	2	4	1
2172	1996	12180	20	S	WILLOW ST	W 11TH ST	W 12TH ST	4	Local	1	Asphalt	31	431	74.22777778	1559	38	Poor	2	4	1
1212	404	12180	30	S	WILLOW ST	W COLLINS DR	W 11TH ST	4	Local	1	Asphalt	31	323	55.62777778	1168	38	Poor	2	4	1
6821	2491	15030	10		WILSHIRE CT	CRESCENT AVE	CRESCENT AVE	4	Local	1	Asphalt	31	318	54.76666667	1150	27	Poor	2	4	1
2860	2933	15030	20		WILSHIRE CT	BELLAIRE DR	CRESCENT AVE	4	Local	1	Asphalt	33	275	50.41666667	1059	27	Poor	2	4	1
1685	1225	8550	10	N	WILSON ST	E 1ST ST	E A ST	4	Local	1	Asphalt	40	498	110.6666667	2324	68	Good	2	4	1
1631	1155	8550	20	N	WILSON ST	E A ST	PARKING LOT	4	Local	1	Asphalt	40	131	29.11111111	611	48	Marginal	2	4	1
1559	1039	8560	10	N	WILSON ST	E C ST	BURLINGTON AVE	4	Local	1	Asphalt	32	523	92.97777778	1953	41	Marginal	2	4	1
2198	2028	12190	10	S	WILSON ST	S FENWAY ST	E 18TH ST	4	Local	1	Asphalt	33	263	48.21666667	1013	53	Fair	2	4	1
2179	2003	12190	20	S	WILSON ST	E 17TH ST	S FENWAY ST	4	Local	1	Asphalt	34	391	73.85555556	1551	53	Fair	2	4	1
2766	2791	12190	30	S	WILSON ST	E 15TH ST	E 17TH ST	4	Local	1	Asphalt	34	657	124.1	2606	53	Fair	2	4	1
2517	2471	12200	10	S	WILSON ST	FARNUM ST	E 15TH ST	4	Local	1	Asphalt	35	638	124.0555556	2605	45	Marginal	2	4	1
2455	2401	12200	20	S	WILSON ST	E 12TH ST	FARNUM ST	4	Local	1	Asphalt	31	655	112.8055556	2369	45	Marginal	2	4	1
1857	1501	12210	10	S	WILSON ST	E 3RD ST	E 4TH ST	4	Local	1	Asphalt	40	368	81.77777778	1717	53	Fair	2	4	1

City of Casper, WY

Street Inventory and Condition Summarry - Sorted by Street Name

IMS Easy Street Analysis

GISID	Agency ID	Street Number	Block Number	Street Prefix	On Street	From Street	To Street	FunCL Code	FunCL	Pavetype Code	Pavetype	Pavement Width (ft)	Pavement Length (ft)	Add Area (yd2)	Pavement Area (yd2)	Surface Distress Index (SDI)	Roughness Index (RI)	Structural Index (SI)	Pavement Cndtn Index (PCI)	Strength Rating	Condition Rating	Load Assoc Distress Deducts (LADD)	Non-Load Distress Deducts (NLAD)	PCI Override (OPCI)	OPCI Date	Current Segment PCI (CPCI)	Segment IRI (mm/m)	Deflection Results	Rutting (ACP Only)	L&T Cracking / Linear Crk	Alligator Cracking Divided Slab / Blow Up	Map Crk / Crnr Brk / D Crk	Edge Cracking Joint Spall / Joint Sealant	Distortions / Faulting	Bleeding / Polished Agg	Raveling / Scaling / CAL	Patches / Potholes
1822	1439	12210	20	S	WILSON ST	E 2ND ST	E 3RD ST	4	Local	1	Asphalt	37	500	102.7777778	2158	64	54	60	60.7	Mod	Good	20	16			60.1	4.9	0	8.7	9.5	9.2	10.0	10.0	10.0	10.0	7.9	10.0
1750	1327	12220	10	S	WILSON ST	E 1ST ST	E 2ND ST	4	Local	1	Asphalt	40	500	111.1111111	2333	75	87	60	79	Mod	V Good	13	12			78.6	1.9	0	10.0	9.5	9.1	10.0	10.0	10.0	10.0	8.6	9.5
1497	932	15040	10		WIMBORNE ST	S CHESTNUT ST	DEAD END	4	Local	1	Asphalt	32	274	48.71111111	1023	74	51	80	66.3	Strng	Good	5	21			65.9	5.5	0	10.0	7.7	9.5	10.0	10.0	10.0	10.0	9.5	10.0
1962	1664	15040	20		WIMBORNE ST	S CHESTNUT ST	S WALNUT ST	4	Local	1	Asphalt	30	344	57.33333333	1204	57	56	60	56.7	Mod	Fair	28	15			56	4.7	0	10.0	8.4	7.2	10.0	10.0	10.0	10.0	9.6	10.0
1507	944	15050	10		WIND RIVER AVE	BIG HORN ST	E 8TH ST	4	Local	1	Asphalt	31	252	43.4	911	46	61	60	51	Mod	Fair	32	21			50.3	4.1	0	10.0	7.6	7.5	10.0	10.0	10.0	10.0	9.6	9.1
1105	215	15050	20		WIND RIVER AVE	SWANTON AVE	BIG HORN ST	4	Local	1	Asphalt	32	250	44.44444444	933	23	41	60	29	Mod	Poor	52	25			28.3	7.2	0	10.0	7.1	5.5	10.0	10.0	10.0	10.0	9.7	9.1
1949	1647	15050	30		WIND RIVER AVE	CRYSTIE LN	SWANTON AVE	4	Local	1	Asphalt	32	376	66.84444444	1404	55	34	80	48	Strng	Marginal	26	21			47.6	8.6	0	8.7	8.1	9.1	10.0	10.0	9.4	10.0	9.0	10.0
1896	1560	15050	40		WIND RIVER AVE	WASHAKIE ST	CRYSTIE LN	4	Local	1	Asphalt	30	334	55.66666667	1169	42	36	80	40	Strng	Marginal	31	27			39.6	8.2	0	10.0	7.7	8.3	10.0	10.0	10.0	10.0	8.4	8.2
1493	928	15050	50		WIND RIVER AVE	GANNETT ST	WASHAKIE ST	4	Local	1	Asphalt	33	250	45.83333333	963	35	42	60	37.3	Mod	Poor	43	23			36.6	7	0	10.0	7.8	7.7	10.0	10.0	8.5	10.0	9.1	8.8
1784	1375	15050	60		WIND RIVER AVE	MEDICINE BOW ST	GANNETT ST	4	Local	1	Asphalt	32	251	44.62222222	937	34	40	60	36	Mod	Poor	40	26			35.4	7.5	0	10.0	7.9	6.3	10.0	10.0	10.0	10.0	8.4	9.6
1451	842	15050	70		WIND RIVER AVE	TETON ST	MEDICINE BOW ST	4	Local	1	Asphalt	32	250	44.44444444	933	39	43	80	40.3	Strng	Marginal	34	27			39.9	6.7	0	10.0	7.6	7.1	10.0	10.0	10.0	9.6	9.0	9.4
1764	1350	15050	80		WIND RIVER AVE	CLOUD ST	TETON ST	4	Local	1	Asphalt	33	251	46.01666667	966	38	45	80	40.3	Strng	Marginal	31	32			39.9	6.4	0	10.0	8.0	7.8	10.0	10.0	10.0	8.2	8.6	8.9
3078	3259	15060	10		WINDSOR PL	FREMONT AVE	LARAMIE AVE	4	Local	1	Asphalt	29	404	65.08888889	1367	88	65	60	80.3	Mod	V Good	3	10			79.9	3.7	0	10.0	9.4	9.7	10.0	10.0	10.0	10.0	9.0	10.0
2447	2393	12230	10	S	WISCONSIN AVE	E 12TH ST	FARNUM ST	4	Local	1	Asphalt	32	663	117.8666667	2475	60	50	60	56.7	Mod	Fair	20	19			56	5.6	0	10.0	8.2	8.9	10.0	10.0	10.0	10.0	9.1	8.9
2311	2207	12240	10	S	WISCONSIN AVE	E 10TH ST	E 12TH ST	4	Local	1	Asphalt	32	666	118.4	2486	59	39	60	52.3	Mod	Fair	23	18			51.5	7.7	0	9.1	8.0	8.6	10.0	10.0	10.0	9.9	9.7	10.0
1840	1481	15070	10		WISCONSIN ST	E 3RD ST	E 4TH ST	4	Local	1	Asphalt	31	375	64.58333333	1356	73	51	60	65.7	Mod	Good	15	12			65.2	5.3	0	10.0	9.1	9.7	10.0	10.0	10.0	10.0	9.2	8.5
1774	1364	15080	10		WISCONSIN ST	E 2ND ST	DEAD END	4	Local	1	Asphalt	33	259	47.48333333	997	74	51	60	66.3	Mod	Good	16	10			65.7	5.4	0	9.2	8.9	9.8	10.0	10.0	10.0	10.0	9.8	9.2
6637	1243	8580	10	N	WOLCOTT ST	US HWY 26	E A ST	3	Collector	1	Asphalt	53	500	147.2222222	3092	77	69	60	74.3	Mod	V Good	6	16			73.9	3.3	0	10.0	8.5	10.0	10.0	10.0	10.0	9.4	9.7	9.2
6471	149	8590	10	N	WOLCOTT ST	E A ST	W B-C ST	3	Collector	1	Asphalt	53	572	168.4222222	3537	71	83	60	75	Mod	V Good	1	29			74.6	2.2	0	10.0	7.3	10.0	10.0	10.0	9.9	8.9	9.6	10.0
1590	1079	8590	20	N	WOLCOTT ST	W B-C ST	E C ST	3	Collector	1	Asphalt	55	152	46.44444444	975	77	58	60	70.7	Mod	V Good	10	12			70.2	4.4	0	10.0	9.2	9.7	10.0	10.0	10.0	10.0	8.9	9.1
1479	884	8610	10	N	WOLCOTT ST	E F ST	E G ST	4	Local	1	Asphalt	32	332	59.02222222	1239	56	65	60	59	Mod	Fair	32	11			58.2	3.6	0	10.0	9.4	7.6	10.0	10.0	10.0	10.0	8.8	9.0
1272	542	8610	20	N	WOLCOTT ST	E G ST	E H ST	4	Local	1	Asphalt	32	341	60.62222222	1273	73	79	60	75	Mod	V Good	15	12			74.6	2.4	0	10.0	8.9	8.7	10.0	10.0	9.7	10.0	9.5	10.0
1399	753	8610	30	N	WOLCOTT ST	E H ST	E J ST	4	Local	1	Asphalt	32	340	60.44444444	1269	69	55	60	64.3	Mod	Good	16	14			63.7	4.9	0	10.0	8.5	8.7	10.0	10.0	10.0	10.0	9.6	9.6
1062	138	8610	40	N	WOLCOTT ST	E J ST	E K ST	4	Local	1	Asphalt	35	337	65.52777778	1376	80	58	60	72.7	Mod	V Good	7	13			72.3	4.4	0	10.0	8.7	10.0	10.0	10.0	10.0	10.0	9.6	9.1
1395	743	8620	10	N	WOLCOTT ST	E K ST	E L ST	4	Local	1	Asphalt	33	482	88.36666667	1856	62	56	60	60	Mod	Good	23	16			59.3	4.7	0	10.0	8.4	7.8	10.0	10.0	9.9	10.0	9.5	10.0
1427	790	8620	20	N	WOLCOTT ST	E L ST	E M ST	4	Local	1	Asphalt	33	487	89.28333333	1875	61	63	60	61.7	Mod	Good	23	17			61.2	3.9	0	10.0	8.4	7.8	10.0	10.0	9.9	9.8	9.4	10.0
2737	2755	12250	10	S	WOLCOTT ST	S WOLCOTT ST	COLLEGE DR	4	Local	1	Asphalt	18	390	39	819	86	47	80	73	Strng	V Good	0	14			72.7	6.1	0	10.0	8.8	10.0	10.0	10.0	10.0	9.1	10.0	10.0
2717	2735	12260	10	S	WOLCOTT ST	S WOLCOTT ST	DEAD END	4	Local	1	Asphalt	58	197	63.47777778	1333	53	34	80	46.7	Strng	Marginal	14	34			46.1	8.9	0	8.5	6.6	10.0	10.0	10.0	10.0	10.0	8.8	10.0
2533	2496	12280	10	S	WOLCOTT ST	E 14TH ST	E 15TH ST	1	State Highway	1	Asphalt	52	371	107.1777778	2251	77	47	80	67	Strng	Good	2	21			66.4	6.1	0	9.8	8.3	10.0	10.0	10.0	10.0	9.5	9.0	10.0
2477	2426	12280	20	S	WOLCOTT ST	E 13TH ST	E 14TH ST	1	State Highway	1	Asphalt	51	370	104.8333333	2202	79	70	60	76	Mod	V Good	3	18			75.5	3.2	0	9.7	8.2	10.0	10.0	10.0	10.0	9.5	9.8	10.0
1170	326	12290	10	S	WOLCOTT ST	E 12TH ST	E 13TH ST	1	State Highway	1	Asphalt	51	370	104.8333333	2202	73	53	60	66.3	Mod	Good	14	14			65.7	5.1	0	10.0	8.5	10.0	10.0	10.0	10.0	10.0	9.7	8.3
2340	2241	12300	10	S	WOLCOTT ST	E 11TH ST	E 12TH ST	1	State Highway	1	Asphalt	50	370	102.7777778	2158	59	56	60	58	Mod	Fair	27	14			57.4	4.7	0	10.0	8.4	8.9	10.0	10.0	10.0	10.0	9.8	8.0
1219	411	12300	20	S	WOLCOTT ST	E 10TH ST	E 11TH ST	1	State Highway	1	Asphalt	51	370	104.8333333	2202	72	59	60	67.7	Mod	Good	10	18			67.1	4.3	0	10.0	8.5	9.6	10.0	10.0	10.0	9.0	9.7	9.3
2230	2094	12300	30	S	WOLCOTT ST	E 9TH ST	E 10TH ST	1	State Highway	1	Asphalt	51	370	104.8333333	2202	60	66	60	62	Mod	Good	25	14			61.4	3.5	0	10.0	9.3	9.3	10.0	10.0	10.0	8.4	9.7	7.7
2142	1952	12310	10	S	WOLCOTT ST	E 8TH ST	E 9TH ST	1	State Highway	1	Asphalt	51	370	104.8333333	2202	44	59	60	49	Mod	Marginal	30	26			48.2	4.3	0	10.0	8.0	7.6	10.0	10.0	10.0	8.2	9.7	9.3
2101	1879	12310	20	S	WOLCOTT ST	E 7TH ST	E 8TH ST	1	State Highway	1	Asphalt	51	370	104.8333333	2202	55	57	60	55.7	Mod	Fair	23	22			54.9	4.6	0	10.0	8.3	9.1	10.0	10.0	10.0	8.4	9.7	8.3
2014	1742	12310	30	S	WOLCOTT ST	E 6TH ST	E 7TH ST	1	State Highway	1	Asphalt	52	370	106.8888889	2245	59	51	60	56.3	Mod	Fair	22	19			55.5	5.3	0	9.3	8.7	9.5	10.0	10.0	10.0	8.4	9.7	8.7
1934	1627	12310	40	S	WOLCOTT ST	E 5TH ST	E 6TH ST	1	State Highway	1	Asphalt	52	370	106.8888889	2245	68	52	80	62.7	Strng	Good	11	21			62	5.3	0	9.3	8.4	10.0	10.0	10.0	10.0	8.5	9.7	9.4
1892	1553	12310	50	S	WOLCOTT ST	E COLLINS DR	E 5TH ST	1	State Highway	1	Asphalt	51	224	63.46666667	1333	70	46	80	62	Strng	Good	0	30			61.4	6.2	0	10.0	7.9	10.0	10.0	10.0	10.0	8.3	9.0	10.0
3499	3981	12320	10	S	WOLCOTT ST	E MIDWEST AVE	E COLLINS DR	1	State Highway	1	Asphalt	53	570	167.8333333	3525	61	44	60	55.3	Mod	Fair	28	12			54.6	6.7	0	9.6	8.7	7.9	10.0	10.0	10.0	9.9	9.8	9.6
1768	1356	12320	20	S	WOLCOTT ST	E 2ND ST	E MIDWEST AVE	1	State Highway	1	Asphalt	50	328	91.11111111	1913	61	50	60	57.3	Mod	Fair	24	15			56.6	5.6	0	10.0	8.6	8.6	10.0	10.0	10.0	10.0	9.4	8.8
6584	840	12320	30	S	WOLCOTT ST	E 1ST ST	E 2ND ST	1	State Highway	1	Asphalt	47	493	128.7277778	2703	72	54	60	66	Mod	Good	11	17			65.4	4.9	0	10.0	8.3	9.1	10.0	10.0	10.0	9.4	9.8	9.8
7113	4468	15090	10		WOLF CREEK RD	W 40TH ST	DEAD END	4	Local	1	Asphalt	29	4728	761.7333333	15996	33	45	60	37	Mod	Poor	48	20			36.3	6.5	0	9.0	8.2	6.4	10.0	10.0	9.7	10.0	9.0	10.0
7548	6408	15090	20		WOLF CREEK RD	W 38TH ST	W 40TH ST	4	Local	1	Asphalt	24	753	100.4	2108	25	40	60	30	Mod	Poor	60	15			29.4	7.3	0	7.7	8.7	8.0	10.0	9.2	10.0	10.0	9.1	8.2
7547	5739	15090	30		WOLF CREEK RD	PRIVATE DR	W 38T ST	4	Local	1	Asphalt	25	1466	203.6111111	4276	27	43	60	32.3	Mod	Poor	56	16			31.7	6.8	0	8.0	8.6	7.0	10.0	10.0	10.0	10.0	9.2	9.1
7105	4351	15090	40		WOLF CREEK RD	PRIVATE DR	PRIVATE DR	4	Local	1	Asphalt	25	618	85.83333333	1803	38	37	60	37.7	Mod	Poor	44	19			36.9	8.1	0	8.7	8.3	7.5	10.0	10.0	10.0	10.0	9.1	9.2
7434	5672	15090	50		WOLF CREEK RD	CY AVE	PRIVATE DR	4	Local	1	Asphalt	24	202	26.93333333	566	60	37	60	52.3	Mod	Fair	28	12			51.5	8.2	0	9.4	9.0	7.8	10.0	10.0	10.0	10.0	9.2	10.0
2481	2432	15100	10		WOODGLENN PL	TROJAN DR	CUL-DE-SAC	4	Local	1	Asphalt	47	204	53.04633334	1114	61	46	60	56	Mod	Fair	20	20			55.2	6.1	0	10.0	8.3	8.5	10.0	10.0	10.0	10.0	8.9	9.4
4558	6420	15110	10		WOOLWICK CT	E 18TH ST	CUL-DE-SAC	4	Local	1	Asphalt	33	209	38.35833334	806	63	50	60	58.7	Mod	Fair	19	17			58	5.5	0	10.0	8.5	10.0	10.0	10.0	10.0	10.0	9.1	7.6
9092	3458	15130	10		YARROW	INDIAN PAINT BRUSH	DEAD END	4	Local	1	Asphalt	32	142	25.24444444	530	93	87	60	91	Mod	Excellent	0	7			90.6	1.9	0	10.0	9.4	10.0	10.0	10.0	10.0	10.0	9.6	10.0
6528	660	5150	10	E	YELLOWSTONE HWY	S KIMBALL ST	S PARK ST	2	Minor Arterial	1	Asphalt	51	385	109.0833333	2291	73	59	60	68.3	Mod	Good	12	15			67.8	4.2	0	10.0	8.5	8.8	10.0	10.0	10.0	10.0	9.4	10.0
5010	1293	5150	20	E	YELLOWSTONE HWY	S PARK ST	E 1ST ST	2	Minor Arterial	1	Asphalt	54	547	164.1	3446	79	64	60	74	Mod	V Good	8	14			73.5	3.7	0	10.0	8.4	9.3	10.0	10.0	9.9	10.0	9.8	10.0
1868	1524	14690	10	W	YELLOWSTONE HWY	S WALNUT ST	S POPLAR ST	3	Collector	1	Asphalt	43	847	202.3388889	4249	93	56	60	80.7	Mod	V Good	0	7			80.4	4.7	0	10.0	9.4	10.0	10.0	10.0	10.0	10.0	9.6	10.0
4651	925	14700	10	W	YELLOWSTONE HWY	S SPRUCE ST	S WALNUT ST	3	Collector	1	Asphalt	21	497	57.98333333	1218	81	51	80	71	Strng	V Good	0	20			70.4	5.4	0	10.0	8.4	10.0	10.0	10.0	10.0	10.0	8.7	10.0
1376	702	14700	30	W	YELLOWSTONE HWY	S OAK ST	S SPRUCE ST	3	Collector	1	Asphalt	29	340	54.77777778	1150	79	46	60	68	Mod	Good	7	13			67.3	6.1	0	10.0	8.9	9.7	10.0	10.0	9.4	10.0	9.2	10.0
1826	1444	14700	40	W	YELLOWSTONE HWY	S ELM ST	S OAK ST	3	Collector	1	Asphalt	20	406	45.11111111	947	61	57	60	59.7	Mod	Fair	21	19			59.1	4.5	0	10.0	8.3	9.2	10.0	10.0	10.0	10.0	9.1	8.4
1088	189	14700	50	W	YELLOWSTONE HWY	S ASH ST	S ELM ST	3	Collector	1	Asphalt	23	397	50.72777778	1065	85	55	60	75	Mod	V Good	2	13			74.6	4.8	0	10.0	9.3	9.8	10.0	10.0	10.0	10.0	8.7	10.0
1767	1355	14710	10	W	YELLOWSTONE HWY	S DAVID ST	S CENTER ST	3	Collector	1	Asphalt	32	409	72.71111111	1527	74	42	80	63.3	Strng	Good	4	22			62.7	6.9	0	10.0	8.1	9.6	10.0	10.0	10.0	10.0	8.8	10.0
3588	4165	15140	10		YESNESS CT	S POPLAR	W 50TH ST	4	Local	1	Asphalt	33	1113	204.05	4285	80	63	60	74.3	Mod	V Good	11	9			73.9	3.8	0	10.0	9.2	9.0	10.0	10.0	9.9	10.0	9.6	10.0
5049	5924	15150	10		YORKSHIRE AVE	CENTENNIAL HILLS BLVD	HORNCHURCH AVE	4	Local	1	Asphalt	34	329	62.14444444	1305	82	60	60	74.7	Mod	V Good	8	10			74.2	4.1	0	10.0	9.0	9.8	10.0	8.7	10.0	10.0	9.6	10.0
5019	2782	15150	20		YORKSHIRE AVE	HORNCHURCH AVE	NORTHOLT AVE	4	Local	1	Asphalt	35	564	109.6666667	2303	71	60	60	67.3	Mod	Good	17	12			66.6	4.2	0	8.8	8.8	10.0	10.0	8.7	10.0	10.0	9.6	10.0
2752	2774	15150	30		YORKSHIRE AVE	HEATHROW AVE	NORTHOLT AVE	4	Local	1	Asphalt	35	677	131.6388889	2764	78	58	60	71.3	Mod	V Good	8	14			70.9	4.5	0	10.0	8.4	10.0	10.0	8.9	10.0	10.0	9.8	9.6
7063	4126	15160	10		YUCCA CIR	YUCCA CIR	SEQUOIA DR	4	Local	1	Asphalt	31	1347	231.9833333	4872	36	32	60	34.7	Mod	Poor	52	12			34	9.2	0	8.2	9.4	8.9	10.0	10.0	9.3	10.0	8.7	7.6
7058	4093	15160	20		YUCCA CIR	YUCCA CIR	COLUMBINE	4	Local	1	Asphalt	25	318	44.16666667	928	47	37	60	43.7	Mod	Marginal	36	16			42.9	8	0	10.0	8.6	6.7	10.0	10.0	10.0	10.0	9.1	9.6
7055	4085	15170	10		YUCCA CIR	UPPER ASTER	YUCCA CIR	4	Local	1	Asphalt	28	157	24.42222222	513	56	88	60	66.7	Mod	Good	28	15			66.2	1.9	0	8.7	9.2	8.4	10.0	10.0	10.0	10.0	8.4	10.0
3502	3998	15180	10		ZINNIA	COLUMBINE	AZALEA	4	Local	1	Asphalt	33	829	151.9833333	3192	36	23	60	31.7	Mod	Poor	49	16			31.1	12.1	0	8.5	8.5	7.3	10.0	10.0	9.9	10.0	9.3	9.1
3434	3832	15180	20		ZINNIA	AZALEA	DAFFODIL	4	Local	1	Asphalt	30	202	33.66666667	707	47	13	60	35.7	Mod	Poor	40	13			34.8	16.1	0	8.2	8.5	7.7	10.0	10.0	10.0	10.0	9.9	10.0

City of Casper, WY
Street Inventory and Condition Summarry - Sorted by Street Name

																Peripheral Concrete				Zone Summary							Project Summary				
GISID	Agency ID	Street Number	Block Number	Street Prefix	On Street	From Street	To Street	FunCL Code	FunCL	Pavetype Code	Pavetype	Pavement Width (ft)	Pavement Length (ft)	Add Area (yd2)	Pavement Area (yd2)	Sidewalk Length (ft)	Sidewalk Area (yd2)	Curb & Gutter Length (ft)	Estimated Ramp Count	Zone Name	Zone Code	Zone Length (ft)	Zone Current PCI	Zone Backlog (%)	Zone Network Index	Zone Rank	Project ID	Project Description	Project Block Count	Project Length (ft)	Project Area (yd2)
1822	1439	12210	20	S	WILSON ST	E 2ND ST	E 3RD ST	4	Local	1	Asphalt	37	500	102.7777778	2158	0	0	0	0	Zone 1	10	1506396	59	14	51	1	11400	11400 - FENWAY ST + Others	5	2238	10210
1750	1327	12220	10	S	WILSON ST	E 1ST ST	E 2ND ST	4	Local	1	Asphalt	40	500	111.1111111	2333	0	0	0	0	Zone 1	10	1506396	59	14	51	1	10100	10100 - WILSON ST + Others	2	998	4657
1497	932	15040	10		WIMBORNE ST	S CHESTNUT ST	DEAD END	4	Local	1	Asphalt	32	274	48.71111111	1023	0	0	0	0	Zone 1	10	1506396	59	14	51	1	11080	11080 - MIDWEST AVE + Others	7	2401	10429
1962	1664	15040	20		WIMBORNE ST	S CHESTNUT ST	S WALNUT ST	4	Local	1	Asphalt	30	344	57.33333333	1204	0	0	0	0	Zone 1	10	1506396	59	14	51	1	11080	11080 - MIDWEST AVE + Others	7	2401	10429
1507	944	15050	10		WIND RIVER AVE	BIG HORN ST	E 8TH ST	4	Local	1	Asphalt	31	252	43.4	911	0	0	0	0	Zone 1	10	1506396	59	14	51	1	1220	1220 - WIND RIVER AVE + Others	4	1755	6931
1105	215	15050	20		WIND RIVER AVE	SWANTON AVE	BIG HORN ST	4	Local	1	Asphalt	32	250	44.44444444	933	0	0	0	0	Zone 1	10	1506396	59	14	51	1	1220	1220 - WIND RIVER AVE + Others	4	1755	6931
1949	1647	15050	30		WIND RIVER AVE	CRYSTIE LN	SWANTON AVE	4	Local	1	Asphalt	32	376	66.84444444	1404	0	0	0	0	Zone 1	10	1506396	59	14	51	1	1220	1220 - WIND RIVER AVE + Others	4	1755	6931
1896	1560	15050	40		WIND RIVER AVE	WASHAKIE ST	CRYSTIE LN	4	Local	1	Asphalt	30	334	55.66666667	1169	0	0	0	0	Zone 1	10	1506396	59	14	51	1	9400	9400 - WIND RIVER AVE + Others	4	1265	4674
1493	928	15050	50		WIND RIVER AVE	GANNETT ST	WASHAKIE ST	4	Local	1	Asphalt	33	250	45.83333333	963	0	0	0	0	Zone 1	10	1506396	59	14	51	1	9400	9400 - WIND RIVER AVE + Others	4	1265	4674
1784	1375	15050	60		WIND RIVER AVE	MEDICINE BOW ST	GANNETT ST	4	Local	1	Asphalt	32	251	44.62222222	937	0	0	0	0	Zone 1	10	1506396	59	14	51	1	9400	9400 - WIND RIVER AVE + Others	4	1265	4674
1451	842	15050	70		WIND RIVER AVE	TETON ST	MEDICINE BOW ST	4	Local	1	Asphalt	32	250	44.44444444	933	0	0	0	0	Zone 1	10	1506396	59	14	51	1	9440	9440 - MEDICINE BOW ST + Others	4	1481	5557
1764	1350	15050	80		WIND RIVER AVE	CLOUD ST	TETON ST	4	Local	1	Asphalt	33	251	46.01666667	966	0	0	0	0	Zone 1	10	1506396	59	14	51	1	9440	9440 - MEDICINE BOW ST + Others	4	1481	5557
3078	3259	15060	10		WINDSOR PL	FREMONT AVE	LARAMIE AVE	4	Local	1	Asphalt	29	404	65.08888889	1367	0	0	0	0	Zone 1	10	1506396	59	14	51	1	7900	7900 - LARAMIE AVE + Others	11	4910	17160
2447	2393	12230	10	S	WISCONSIN AVE	E 12TH ST	FARNUM ST	4	Local	1	Asphalt	32	663	117.8666667	2475	0	0	0	0	Zone 1	10	1506396	59	14	51	1	7840	7840 - FARNUM ST + Others	8	3966	15496
2311	2207	12240	10	S	WISCONSIN AVE	E 10TH ST	E 12TH ST	4	Local	1	Asphalt	32	666	118.4	2486	0	0	0	0	Zone 1	10	1506396	59	14	51	1	4440	4440 - WISCONSIN AVE + Others	4	2027	8062
1840	1481	15070	10		WISCONSIN ST	E 3RD ST	E 4TH ST	4	Local	1	Asphalt	31	375	64.58333333	1356	0	0	0	0	Zone 1	10	1506396	59	14	51	1	6260	6260 - MINNESOTA AVE + Others	4	2075	7970
1774	1364	15080	10		WISCONSIN ST	E 2ND ST	DEAD END	4	Local	1	Asphalt	33	259	47.48333333	997	0	0	0	0	Zone 1	10	1506396	59	14	51	1	5540	5540 - 1ST ST + Others	4	1208	4401
6637	1243	8580	10	N	WOLCOTT ST	US HWY 26	E A ST	3	Collector	1	Asphalt	53	500	147.2222222	3092	0	0	0	0	Zone 1	10	1506396	59	14	51	1	6820	6820 - A ST + Others	13	4652	26549
6471	149	8590	10	N	WOLCOTT ST	E A ST	W B-C ST	3	Collector	1	Asphalt	53	572	168.4222222	3537	0	0	0	0	Zone 1	10	1506396	59	14	51	1	6820	6820 - A ST + Others	13	4652	26549
1590	1079	8590	20	N	WOLCOTT ST	W B-C ST	E C ST	3	Collector	1	Asphalt	55	152	46.44444444	975	0	0	0	0	Zone 1	10	1506396	59	14	51	1	6820	6820 - A ST + Others	13	4652	26549
1479	884	8610	10	N	WOLCOTT ST	E F ST	E G ST	4	Local	1	Asphalt	32	332	59.02222222	1239	0	0	0	0	Zone 1	10	1506396	59	14	51	1	7160	7160 - J ST + Others	5	2002	7696
1272	542	8610	20	N	WOLCOTT ST	E G ST	E H ST	4	Local	1	Asphalt	32	341	60.62222222	1273	0	0	0	0	Zone 1	10	1506396	59	14	51	1	7200	7200 - DURBIN ST + Others	12	4618	17635
1399	753	8610	30	N	WOLCOTT ST	E H ST	E J ST	4	Local	1	Asphalt	32	340	60.44444444	1269	0	0	0	0	Zone 1	10	1506396	59	14	51	1	7200	7200 - DURBIN ST + Others	12	4618	17635
1062	138	8610	40	N	WOLCOTT ST	E J ST	E K ST	4	Local	1	Asphalt	35	337	65.52777778	1376	0	0	0	0	Zone 1	10	1506396	59	14	51	1	7200	7200 - DURBIN ST + Others	12	4618	17635
1395	743	8620	10	N	WOLCOTT ST	E K ST	E L ST	4	Local	1	Asphalt	33	482	88.36666667	1856	0	0	0	0	Zone 1	10	1506396	59	14	51	1	7400	7400 - L ST + Others	5	2215	9248
1427	790	8620	20	N	WOLCOTT ST	E L ST	E M ST	4	Local	1	Asphalt	33	487	89.28333333	1875	0	0	0	0	Zone 1	10	1506396	59	14	51	1	7340	7340 - M ST + Others	13	3518	13421
2737	2755	12250	10	S	WOLCOTT ST	S WOLCOTT ST	COLLEGE DR	4	Local	1	Asphalt	18	390	39	819	0	0	0	0	Zone 1	10	1506396	59	14	51	1	3660	3660 - BEECH ST + Others	6	2395	8520
2717	2735	12260	10	S	WOLCOTT ST	S WOLCOTT ST	DEAD END	4	Local	1	Asphalt	58	197	63.47777778	1333	0	0	0	0	Zone 1	10	1506396	59	14	51	1	4940	4940 - 14TH ST + Others	6	1851	7920
2533	2496	12280	10	S	WOLCOTT ST	E 14TH ST	E 15TH ST	1	State Highway	1	Asphalt	52	371	107.1777778	2251	0	0	0	0	Zone 1	10	1506396	59	14	51	1	11900	11900 - WOLCOTT ST + Others	6	2221	13217
2477	2426	12280	20	S	WOLCOTT ST	E 13TH ST	E 14TH ST	1	State Highway	1	Asphalt	51	370	104.8333333	2202	0	0	0	0	Zone 1	10	1506396	59	14	51	1	11900	11900 - WOLCOTT ST + Others	6	2221	13217
1170	326	12290	10	S	WOLCOTT ST	E 12TH ST	E 13TH ST	1	State Highway	1	Asphalt	51	370	104.8333333	2202	0	0	0	0	Zone 1	10	1506396	59	14	51	1	11900	11900 - WOLCOTT ST + Others	6	2221	13217
2340	2241	12300	10	S	WOLCOTT ST	E 11TH ST	E 12TH ST	1	State Highway	1	Asphalt	50	370	102.7777778	2158	0	0	0	0	Zone 1	10	1506396	59	14	51	1	11900	11900 - WOLCOTT ST + Others	6	2221	13217
1219	411	12300	20	S	WOLCOTT ST	E 10TH ST	E 11TH ST	1	State Highway	1	Asphalt	51	370	104.8333333	2202	0	0	0	0	Zone 1	10	1506396	59	14	51	1	11900	11900 - WOLCOTT ST + Others	6	2221	13217
2230	2094	12300	30	S	WOLCOTT ST	E 9TH ST	E 10TH ST	1	State Highway	1	Asphalt	51	370	104.8333333	2202	0	0	0	0	Zone 1	10	1506396	59	14	51	1	11900	11900 - WOLCOTT ST + Others	6	2221	13217
2142	1952	12310	10	S	WOLCOTT ST	E 8TH ST	E 9TH ST	1	State Highway	1	Asphalt	51	370	104.8333333	2202	0	0	0	0	Zone 1	10	1506396	59	14	51	1	11920	11920 - WOLCOTT ST + Others	8	3095	18368
2101	1879	12310	20	S	WOLCOTT ST	E 7TH ST	E 8TH ST	1	State Highway	1	Asphalt	51	370	104.8333333	2202	0	0	0	0	Zone 1	10	1506396	59	14	51	1	11920	11920 - WOLCOTT ST + Others	8	3095	18368
2014	1742	12310	30	S	WOLCOTT ST	E 6TH ST	E 7TH ST	1	State Highway	1	Asphalt	52	370	106.8888889	2245	0	0	0	0	Zone 1	10	1506396	59	14	51	1	11920	11920 - WOLCOTT ST + Others	8	3095	18368
1934	1627	12310	40	S	WOLCOTT ST	E 5TH ST	E 6TH ST	1	State Highway	1	Asphalt	52	370	106.8888889	2245	0	0	0	0	Zone 1	10	1506396	59	14	51	1	11920	11920 - WOLCOTT ST + Others	8	3095	18368
1892	1553	12310	50	S	WOLCOTT ST	E COLLINS DR	E 5TH ST	1	State Highway	1	Asphalt	51	224	63.46666667	1333	0	0	0	0	Zone 1	10	1506396	59	14	51	1	11920	11920 - WOLCOTT ST + Others	8	3095	18368
3499	3981	12320	10	S	WOLCOTT ST	E MIDWEST AVE	E COLLINS DR	1	State Highway	1	Asphalt	53	570	167.8333333	3525	0	0	0	0	Zone 1	10	1506396	59	14	51	1	11920	11920 - WOLCOTT ST + Others	8	3095	18368
1768	1356	12320	20	S	WOLCOTT ST	E 2ND ST	E MIDWEST AVE	1	State Highway	1	Asphalt	50	328	91.11111111	1913	0	0	0	0	Zone 1	10	1506396	59	14	51	1	11920	11920 - WOLCOTT ST + Others	8	3095	18368
6584	840	12320	30	S	WOLCOTT ST	E 1ST ST	E 2ND ST	1	State Highway	1	Asphalt	47	493	128.7277778	2703	0	0	0	0	Zone 1	10	1506396	59	14	51	1	11920	11920 - WOLCOTT ST + Others	8	3095	18368
7113	4468	15090	10		WOLF CREEK RD	W 40TH ST	DEAD END	4	Local	1	Asphalt	29	4728	761.7333333	15996	0	0	0	0	Zone 1	10	1506396	59	14	51	1	12440	12440 - WOLF CREEK RD	1	4728	15996
7548	6408	15090	20		WOLF CREEK RD	W 38TH ST	W 40TH ST	4	Local	1	Asphalt	24	753	100.4	2108	0	0	0	0	Zone 1	10	1506396	59	14	51	1	12460	12460 - WOLF CREEK RD	4	3039	8753
7547	5739	15090	30		WOLF CREEK RD	PRIVATE DR	W 38T ST	4	Local	1	Asphalt	25	1466	203.6111111	4276	0	0	0	0	Zone 1	10	1506396	59	14	51	1	12460	12460 - WOLF CREEK RD	4	3039	8753
7105	4351	15090	40		WOLF CREEK RD	PRIVATE DR	PRIVATE DR	4	Local	1	Asphalt	25	618	85.83333333	1803	0	0	0	0	Zone 1	10	1506396	59	14	51	1	12460	12460 - WOLF CREEK RD	4	3039	8753
7434	5672	15090	50		WOLF CREEK RD	CY AVE	PRIVATE DR	4	Local	1	Asphalt	24	202	26.93333333	566	0	0	0	0	Zone 1	10	1506396	59	14	51	1	12460	12460 - WOLF CREEK RD	4	3039	8753
2481	2432	15100	10		WOODGLENN PL	TROJAN DR	CUL-DE-SAC	4	Local	1	Asphalt	47	204	53.04633334	1114	0	0	0	0	Zone 1	10	1506396	59	14	51	1	5040	5040 - 14TH ST + Others	5	1994	8347
4558	6420	15110	10		WOOLWICK CT	E 18TH ST	CUL-DE-SAC	4	Local	1	Asphalt	33	209	38.35833334	806	0	0	0	0	Zone 1	10	1506396	59	14	51	1	3740	3740 - 18TH ST + Others	11	5653	21392
9092	3458	15130	10		YARROW	INDIAN PAINT BRUSH	DEAD END	4	Local	1	Asphalt	32	142	25.24444444	530	0	0	0	0	Zone 1	10	1506396	59	14	51	1	8840	8840 - SUNFLOWER + Others	9	3164	12863
6528	660	5150	10	E	YELLOWSTONE HWY	S KIMBALL ST	S PARK ST	2	Minor Arterial	1	Asphalt	51	385	109.0833333	2291	0	0	0	0	Zone 1	10	1506396	59	14	51	1	5520	5520 - 1ST ST + Others	16	5542	29984
5010	1293	5150	20	E	YELLOWSTONE HWY	S PARK ST	E 1ST ST	2	Minor Arterial	1	Asphalt	54	547	164.1	3446	0	0	0	0	Zone 1	10	1506396	59	14	51	1	5520	5520 - 1ST ST + Others	16	5542	29984
1868	1524	14690	10	W	YELLOWSTONE HWY	S WALNUT ST	S POPLAR ST	3	Collector	1	Asphalt	43	847	202.3388889	4249	0	0	0	0	Zone 1	10	1506396	59	14	51	1	11840	11840 - YELLOWSTONE HWY + Others	8	3825	14958
4651	925	14700	10	W	YELLOWSTONE HWY	S SPRUCE ST	S WALNUT ST	3	Collector	1	Asphalt	21	497	57.98333333	1218	0	0	0	0	Zone 1	10	1506396	59	14	51	1	11840	11840 - YELLOWSTONE HWY + Others	8	3825	14958
1376	702	14700	30	W	YELLOWSTONE HWY	S OAK ST	S SPRUCE ST	3	Collector	1	Asphalt	29	340	54.77777778	1150	0	0	0	0	Zone 1	10	1506396	59	14	51	1	11840	11840 - YELLOWSTONE HWY + Others	8	3825	14958
1826	1444	14700	40	W	YELLOWSTONE HWY	S ELM ST	S OAK ST	3	Collector	1	Asphalt	20	406	45.11111111	947	0	0	0	0	Zone 1	10	1506396	59	14	51	1	11840	11840 - YELLOWSTONE HWY + Others	8	3825	14958
1088	189	14700	50	W	YELLOWSTONE HWY	S ASH ST	S ELM ST	3	Collector	1	Asphalt	23	397	50.72777778	1065	0	0	0	0	Zone 1	10	1506396	59	14	51	1	11840	11840 - YELLOWSTONE HWY + Others	8	3825	14958
1767	1355	14710	10	W	YELLOWSTONE HWY	S DAVID ST	S CENTER ST	3	Collector	1	Asphalt	32	409	72.71111111	1527	0	0	0	0	Zone 1	10	1506396	59	14	51	1	10620	10620 - ASH ST + Others	4	2031	8406
3588	4165	15140	10		YESNESS CT	S POPLAR	W 50TH ST	4	Local	1	Asphalt	33	1113	204.05	4285	0	0	0	0	Zone 1	10	1506396	59	14	51	1	8200	8200 - GOODSTEIN DR + Others	8	4529	22471
5049	5924	15150	10		YORKSHIRE AVE	CENTENNIAL HILLS BLVD	HORNCHURCH AVE	4	Local	1	Asphalt	34	329	62.14444444	1305	0	0	0	0	Zone 1	10	1506396	59	14	51	1	8420	8420 - YORKSHIRE AVE + Others	7	3531	14150
5019	2782	15150	20		YORKSHIRE AVE	HORNCHURCH AVE	NORTHOLT AVE	4	Local	1	Asphalt	35	564	109.6666667	2303	0	0	0	0	Zone 1	10	1506396	59	14	51	1	8420	8420 - YORKSHIRE AVE + Others	7	3531	14150
2752	2774	15150	30		YORKSHIRE AVE	HEATHROW AVE	NORTHOLT AVE	4	Local	1	Asphalt	35	677	131.6388889	2764	0	0	0	0	Zone 1	10	1506396	59	14	51	1	8420	8420 - YORKSHIRE AVE + Others	7	3531	14150
7063	4126	15160	10		YUCCA CIR	YUCCA CIR	SEQUOIA DR	4	Local	1	Asphalt	31	1347	231.9833333	4872	0	0	0	0	Zone 1	10	1506396	59	14	51	1	1040	1040 - YUCCA CIR + Others	5	2142	7312
7058	4093	15160	20		YUCCA CIR	YUCCA CIR	COLUMBINE	4	Local	1	Asphalt	25	318	44.16666667	928	0	0	0	0	Zone 1	10	1506396	59	14	51	1	1040	1040 - YUCCA CIR + Others	5	2142	7312
7055	4085	15170	10		YUCCA CIR	UPPER ASTER	YUCCA CIR	4	Local	1	Asphalt	28	157	24.42222222	513	0	0	0	0	Zone 1	10	1506396	59	14	51	1	1040	1040 - YUCCA CIR + Others	5	2142	7312
3502	3998	15180	10		ZINNIA	COLUMBINE	AZALEA	4	Local	1	Asphalt	33	829	151.9833333	3192	0	0	0	0	Zone 1	10	1506396	59	14	51	1	1560	1560 - ZINNIA + Others	3	1797	6759
3434	3832	15180	20		ZINNIA	AZALEA	DAFFODIL	4	Local	1	Asphalt	30	202	33.66666667	707	0	0	0	0	Zone 1	10	1506396	59	14	51	1	1560	1560 - ZINNIA + Others	3	1797	6759

City of Casper, WY
Street Inventory and Condition Summarry - Sorted by Street Name

GISID	Agency ID	Street Number	Block Number	Street Prefix	On Street	From Street	To Street	FunCL Code	FunCL	Pavetype Code	Pavetype	Pavement Width (ft)	Pavement Length (ft)	Add Area (yd2)	Pavement Area (yd2)	Project Current PCI	Project Condition Rating	Project Strength Code	Project FunCl Code	Project Pavetype Code
1822	1439	12210	20	S	WILSON ST	E 2ND ST	E 3RD ST	4	Local	1	Asphalt	37	500	102.7777778	2158	53	Fair	2	4	1
1750	1327	12220	10	S	WILSON ST	E 1ST ST	E 2ND ST	4	Local	1	Asphalt	40	500	111.1111111	2333	68	Good	2	4	1
1497	932	15040	10		WIMBORNE ST	S CHESTNUT ST	DEAD END	4	Local	1	Asphalt	32	274	48.71111111	1023	69	Good	2	4	1
1962	1664	15040	20		WIMBORNE ST	S CHESTNUT ST	S WALNUT ST	4	Local	1	Asphalt	30	344	57.33333333	1204	69	Good	2	4	1
1507	944	15050	10		WIND RIVER AVE	BIG HORN ST	E 8TH ST	4	Local	1	Asphalt	31	252	43.4	911	48	Marginal	3	4	1
1105	215	15050	20		WIND RIVER AVE	SWANTON AVE	BIG HORN ST	4	Local	1	Asphalt	32	250	44.44444444	933	48	Marginal	3	4	1
1949	1647	15050	30		WIND RIVER AVE	CRYSTIE LN	SWANTON AVE	4	Local	1	Asphalt	32	376	66.84444444	1404	48	Marginal	3	4	1
1896	1560	15050	40		WIND RIVER AVE	WASHAKIE ST	CRYSTIE LN	4	Local	1	Asphalt	30	334	55.66666667	1169	34	Poor	2	4	1
1493	928	15050	50		WIND RIVER AVE	GANNETT ST	WASHAKIE ST	4	Local	1	Asphalt	33	250	45.83333333	963	34	Poor	2	4	1
1784	1375	15050	60		WIND RIVER AVE	MEDICINE BOW ST	GANNETT ST	4	Local	1	Asphalt	32	251	44.62222222	937	34	Poor	2	4	1
1451	842	15050	70		WIND RIVER AVE	TETON ST	MEDICINE BOW ST	4	Local	1	Asphalt	32	250	44.44444444	933	37	Poor	3	4	1
1764	1350	15050	80		WIND RIVER AVE	CLOUD ST	TETON ST	4	Local	1	Asphalt	33	251	46.01666667	966	37	Poor	3	4	1
3078	3259	15060	10		WINDSOR PL	FREMONT AVE	LARAMIE AVE	4	Local	1	Asphalt	29	404	65.08888889	1367	78	V Good	2	4	1
2447	2393	12230	10	S	WISCONSIN AVE	E 12TH ST	FARNUM ST	4	Local	1	Asphalt	32	663	117.8666667	2475	58	Fair	2	4	1
2311	2207	12240	10	S	WISCONSIN AVE	E 10TH ST	E 12TH ST	4	Local	1	Asphalt	32	666	118.4	2486	49	Marginal	2	4	1
1840	1481	15070	10		WISCONSIN ST	E 3RD ST	E 4TH ST	4	Local	1	Asphalt	31	375	64.58333333	1356	61	Good	2	4	1
1774	1364	15080	10		WISCONSIN ST	E 2ND ST	DEAD END	4	Local	1	Asphalt	33	259	47.48333333	997	55	Fair	2	4	1
6637	1243	8580	10	N	WOLCOTT ST	US HWY 26	E A ST	3	Collector	1	Asphalt	53	500	147.2222222	3092	74	V Good	2	3	1
6471	149	8590	10	N	WOLCOTT ST	E A ST	W B-C ST	3	Collector	1	Asphalt	53	572	168.4222222	3537	74	V Good	2	3	1
1590	1079	8590	20	N	WOLCOTT ST	W B-C ST	E C ST	3	Collector	1	Asphalt	55	152	46.44444444	975	74	V Good	2	3	1
1479	884	8610	10	N	WOLCOTT ST	E F ST	E G ST	4	Local	1	Asphalt	32	332	59.02222222	1239	55	Fair	2	4	1
1272	542	8610	20	N	WOLCOTT ST	E G ST	E H ST	4	Local	1	Asphalt	32	341	60.62222222	1273	68	Good	2	4	1
1399	753	8610	30	N	WOLCOTT ST	E H ST	E J ST	4	Local	1	Asphalt	32	340	60.44444444	1269	68	Good	2	4	1
1062	138	8610	40	N	WOLCOTT ST	E J ST	E K ST	4	Local	1	Asphalt	35	337	65.52777778	1376	68	Good	2	4	1
1395	743	8620	10	N	WOLCOTT ST	E K ST	E L ST	4	Local	1	Asphalt	33	482	88.36666667	1856	54	Fair	2	4	1
1427	790	8620	20	N	WOLCOTT ST	E L ST	E M ST	4	Local	1	Asphalt	33	487	89.28333333	1875	65	Good	2	4	1
2737	2755	12250	10	S	WOLCOTT ST	S WOLCOTT ST	COLLEGE DR	4	Local	1	Asphalt	18	390	39	819	70	V Good	2	4	1
2717	2735	12260	10	S	WOLCOTT ST	S WOLCOTT ST	DEAD END	4	Local	1	Asphalt	58	197	63.47777778	1333	38	Poor	2	4	1
2533	2496	12280	10	S	WOLCOTT ST	E 14TH ST	E 15TH ST	1	State Highway	1	Asphalt	52	371	107.1777778	2251	66	Good	2	1	1
2477	2426	12280	20	S	WOLCOTT ST	E 13TH ST	E 14TH ST	1	State Highway	1	Asphalt	51	370	104.8333333	2202	66	Good	2	1	1
1170	326	12290	10	S	WOLCOTT ST	E 12TH ST	E 13TH ST	1	State Highway	1	Asphalt	51	370	104.8333333	2202	66	Good	2	1	1
2340	2241	12300	10	S	WOLCOTT ST	E 11TH ST	E 12TH ST	1	State Highway	1	Asphalt	50	370	102.7777778	2158	66	Good	2	1	1
1219	411	12300	20	S	WOLCOTT ST	E 10TH ST	E 11TH ST	1	State Highway	1	Asphalt	51	370	104.8333333	2202	66	Good	2	1	1
2230	2094	12300	30	S	WOLCOTT ST	E 9TH ST	E 10TH ST	1	State Highway	1	Asphalt	51	370	104.8333333	2202	66	Good	2	1	1
2142	1952	12310	10	S	WOLCOTT ST	E 8TH ST	E 9TH ST	1	State Highway	1	Asphalt	51	370	104.8333333	2202	57	Fair	2	1	1
2101	1879	12310	20	S	WOLCOTT ST	E 7TH ST	E 8TH ST	1	State Highway	1	Asphalt	51	370	104.8333333	2202	57	Fair	2	1	1
2014	1742	12310	30	S	WOLCOTT ST	E 6TH ST	E 7TH ST	1	State Highway	1	Asphalt	52	370	106.8888889	2245	57	Fair	2	1	1
1934	1627	12310	40	S	WOLCOTT ST	E 5TH ST	E 6TH ST	1	State Highway	1	Asphalt	52	370	106.8888889	2245	57	Fair	2	1	1
1892	1553	12310	50	S	WOLCOTT ST	E COLLINS DR	E 5TH ST	1	State Highway	1	Asphalt	51	224	63.46666667	1333	57	Fair	2	1	1
3499	3981	12320	10	S	WOLCOTT ST	E MIDWEST AVE	E COLLINS DR	1	State Highway	1	Asphalt	53	570	167.8333333	3525	57	Fair	2	1	1
1768	1356	12320	20	S	WOLCOTT ST	E 2ND ST	E MIDWEST AVE	1	State Highway	1	Asphalt	50	328	91.11111111	1913	57	Fair	2	1	1
6584	840	12320	30	S	WOLCOTT ST	E 1ST ST	E 2ND ST	1	State Highway	1	Asphalt	47	493	128.7277778	2703	57	Fair	2	1	1
7113	4468	15090	10		WOLF CREEK RD	W 40TH ST	DEAD END	4	Local	1	Asphalt	29	4728	761.7333333	15996	36	Poor	2	4	1
7548	6408	15090	20		WOLF CREEK RD	W 38TH ST	W 40TH ST	4	Local	1	Asphalt	24	753	100.4	2108	33	Poor	2	4	1
7547	5739	15090	30		WOLF CREEK RD	PRIVATE DR	W 38T ST	4	Local	1	Asphalt	25	1466	203.6111111	4276	33	Poor	2	4	1
7105	4351	15090	40		WOLF CREEK RD	PRIVATE DR	PRIVATE DR	4	Local	1	Asphalt	25	618	85.83333333	1803	33	Poor	2	4	1
7434	5672	15090	50		WOLF CREEK RD	CY AVE	PRIVATE DR	4	Local	1	Asphalt	24	202	26.93333333	566	33	Poor	2	4	1
2481	2432	15100	10		WOODGLENN PL	TROJAN DR	CUL-DE-SAC	4	Local	1	Asphalt	47	204	53.04633334	1114	51	Fair	2	4	1
4558	6420	15110	10		WOOLWICK CT	E 18TH ST	CUL-DE-SAC	4	Local	1	Asphalt	33	209	38.35833334	806	68	Good	2	4	1
9092	3458	15130	10		YARROW	INDIAN PAINT BRUSH	DEAD END	4	Local	1	Asphalt	32	142	25.24444444	530	69	Good	2	4	1
6528	660	5150	10	E	YELLOWSTONE HWY	S KIMBALL ST	S PARK ST	2	Minor Arterial	1	Asphalt	51	385	109.0833333	2291	81	V Good	2	2	1
5010	1293	5150	20	E	YELLOWSTONE HWY	S PARK ST	E 1ST ST	2	Minor Arterial	1	Asphalt	54	547	164.1	3446	81	V Good	2	2	1
1868	1524	14690	10	W	YELLOWSTONE HWY	S WALNUT ST	S POPLAR ST	3	Collector	1	Asphalt	43	847	202.3388889	4249	72	V Good	2	3	1
4651	925	14700	10	W	YELLOWSTONE HWY	S SPRUCE ST	S WALNUT ST	3	Collector	1	Asphalt	21	497	57.98333333	1218	72	V Good	2	3	1
1376	702	14700	30	W	YELLOWSTONE HWY	S OAK ST	S SPRUCE ST	3	Collector	1	Asphalt	29	340	54.77777778	1150	72	V Good	2	3	1
1826	1444	14700	40	W	YELLOWSTONE HWY	S ELM ST	S OAK ST	3	Collector	1	Asphalt	20	406	45.11111111	947	72	V Good	2	3	1
1088	189	14700	50	W	YELLOWSTONE HWY	S ASH ST	S ELM ST	3	Collector	1	Asphalt	23	397	50.72777778	1065	72	V Good	2	3	1
1767	1355	14710	10	W	YELLOWSTONE HWY	S DAVID ST	S CENTER ST	3	Collector	1	Asphalt	32	409	72.71111111	1527	74	V Good	2	3	1
3588	4165	15140	10		YESNESS CT	S POPLAR	W 50TH ST	4	Local	1	Asphalt	33	1113	204.05	4285	79	V Good	2	4	1
5049	5924	15150	10		YORKSHIRE AVE	CENTENNIAL HILLS BLVD	HORNCHURCH AVE	4	Local	1	Asphalt	34	329	62.14444444	1305	70	V Good	2	4	1
5019	2782	15150	20		YORKSHIRE AVE	HORNCHURCH AVE	NORTHOLT AVE	4	Local	1	Asphalt	35	564	109.6666667	2303	70	V Good	2	4	1
2752	2774	15150	30		YORKSHIRE AVE	HEATHROW AVE	NORTHOLT AVE	4	Local	1	Asphalt	35	677	131.6388889	2764	70	V Good	2	4	1
7063	4126	15160	10		YUCCA CIR	YUCCA CIR	SEQUOIA DR	4	Local	1	Asphalt	31	1347	231.9833333	4872	40	Marginal	2	4	1
7058	4093	15160	20		YUCCA CIR	YUCCA CIR	COLUMBINE	4	Local	1	Asphalt	25	318	44.16666667	928	40	Marginal	2	4	1
7055	4085	15170	10		YUCCA CIR	UPPER ASTER	YUCCA CIR	4	Local	1	Asphalt	28	157	24.42222222	513	40	Marginal	2	4	1
3502	3998	15180	10		ZINNIA	COLUMBINE	AZALEA	4	Local	1	Asphalt	33	829	151.9833333	3192	36	Poor	2	4	1
3434	3832	15180	20		ZINNIA	AZALEA	DAFFODIL	4	Local	1	Asphalt	30	202	33.66666667	707	36	Poor	2	4	1

Appendix B
$3.7M/Year Rehabilitation Plans by Segment

City of Casper, WY

Street Inventory and Five Year Rehabilitation Plan By Segment

Current PCI Date: 9/25/2019

$3695k/Year Rehabilitation Plan

Analysis Start Date: 9/25/2019

IMS Easy Street Analysis

GISID	Agency ID	Street Number	Block Number	Street Prefix	On Street	From Street	To Street	FunCL Code	Pavetype Code	Pavement Width (ft)	Pavement Length (ft)	Add Area (yd2)	Pavement Area (yd2)	Pavement Cndtn Index (PCI)	Current Segment PCI (CPCI)	Zone	Zone Code	Project ID	Project Length (ft)	Project Current PCI	Year of First Rehab	Segment Rehab Results	Rehab Activity Code	Rehab Activity	Avg Unit Rate ($/yd2)	Peripheral Concrete Costs ($)	Segment Pavement Cost ($)	Segment Total Cost ($)	Whole Project Cost ($)	5 Year Post Rehab PCI
2231	2095	3090	10	E	10TH ST	S CENTER ST	S WOLCOTT ST	4	1	33	381	70	1,467	44	44	Zone 1	10	4340	2,270	50	0	Fall Thru Yr 5						0	0	34
2170	1994	3100	10	E	10TH ST	S WOLCOTT ST	S DURBIN ST	4	1	31	380	65	1,374	41	40	Zone 1	10	4340	2,270	50	0	Fall Thru Yr 5						0	0	30
2168	1990	3110	10	E	10TH ST	S DURBIN ST	S BEECH ST	4	1	33	380	70	1,463	52	52	Zone 1	10	4340	2,270	50	0	Fall Thru Yr 5						0	0	43
4737	6585	3110	20	E	10TH ST	GRANT AVE	S BEECH ST	4	1	30	145	24	508	54	53	Zone 1	10	4420	2,894	56	0	Fall Thru Yr 2						0	0	44
4695	591	3120	10	E	10TH ST	S MCKINLEY ST	S JACKSON ST	4	1	33	345	63	1,328	47	46	Zone 1	10	4380	2,436	47	0	Fall Thru Yr 3						0	0	37
4696	589	3120	20	E	10TH ST	S JACKSON ST	S WASHINGTON ST	4	1	34	329	62	1,305	53	53	Zone 1	10	4460	4,887	53	0	Fall Thru Yr 1						0	0	43
4697	588	3120	30	E	10TH ST	S WASHINGTON ST	S MELROSE ST	4	1	32	330	59	1,232	46	45	Zone 1	10	4460	4,887	53	0	Fall Thru Yr 1						0	0	35
4698	586	3120	40	E	10TH ST	S MELROSE ST	S CONWELL ST	4	1	33	332	61	1,278	53	52	Zone 1	10	4460	4,887	53	0	Fall Thru Yr 1						0	0	42
1799	1396	3130	10	E	10TH ST	S WISCONSIN AVE	S BEVERLY ST	4	1	43	337	81	1,691	53	52	Zone 1	10	4440	2,027	49	0	Fall Thru Yr 4						0	0	43
1798	1394	3130	20	E	10TH ST	S NEBRASKA AVE	S WISCONSIN AVE	4	1	31	330	57	1,194	64	63	Zone 1	10	4480	1,356	57	0	Fall Thru Yr 3						0	0	54
1797	1393	3130	30	E	10TH ST	MISSOURI CIR	S NEBRASKA AVE	4	1	35	361	70	1,474	52	51	Zone 1	10	4480	1,356	57	0	Fall Thru Yr 3						0	0	41
6661	1391	3130	40	E	10TH ST	MISSOURI CIR	MISSOURI AVE	4	1	30	302	50	1,057	36	35	Zone 1	10	3340	2,783	47	0	Fall Thru Yr 3						0	0	26
6518	580	3130	50	E	10TH ST	MISSOURI AVE	E 10TH ST	4	1	35	102	20	417	55	55	Zone 1	10	4500	2,223	65	0	Fall Thru Yr 3						0	0	45
6517	579	3130	60	E	10TH ST	E 10TH ST	ILLINOIS AVE	4	1	34	227	43	900	68	67	Zone 1	10	4500	2,223	65	0	Fall Thru Yr 3						0	0	59
6516	578	3130	70	E	10TH ST	ILLINOIS AVE	ILLINOIS AVE	4	1	32	58	10	217	54	53	Zone 1	10	4400	2,488	53	0	Fall Thru Yr 1						0	0	43
1296	577	3130	80	E	10TH ST	ILLINOIS AVE	COUNTRY CLUB RD	4	1	33	285	52	1,097	63	63	Zone 1	10	4500	2,223	65	0	Fall Thru Yr 3						0	0	54
6519	592	3140	10	E	10TH ST	MISSOURI AVE	E 10TH ST	4	1	33	216	40	832	66	65	Zone 1	10	4500	2,223	65	0	Fall Thru Yr 3						0	0	57
1295	575	3150	10	E	10TH ST	COUNTRY CLUB RD	BON AVE	4	1	31	282	49	1,020	36	36	Zone 1	10	4540	1,900	47	0	Fall Thru Yr 3						0	0	26
1293	573	3150	20	E	10TH ST	BON AVE	DERINGTON AVE	4	1	30	289	48	1,012	46	45	Zone 1	10	4540	1,900	47	0	Fall Thru Yr 3						0	0	35
1291	571	3150	30	E	10TH ST	DERINGTON AVE	PAYNE AVE	4	1	32	286	51	1,068	51	50	Zone 1	10	4540	1,900	47	0	Fall Thru Yr 3						0	0	40
1300	584	3150	40	E	10TH ST	PAYNE AVE	TRIGOOD DR	4	1	33	389	71	1,498	63	62	Zone 1	10	4520	2,823	60	0	Fall Thru Yr 5						0	0	54
2164	1984	13350	10	W	10TH ST	S CEDAR ST	S POPLAR ST	4	1	35	335	65	1,368	45	44	Zone 1	10	11060	2,714	54	0	Fall Thru Yr 2						0	0	35
2162	1980	13350	20	W	10TH ST	S CHESTNUT ST	CEDAR ST	4	1	33	335	61	1,290	60	59	Zone 1	10	11060	2,714	54	0	Fall Thru Yr 2						0	0	51
2160	1978	13350	30	W	10TH ST	S WALNUT ST	CHESTNUT ST	4	1	32	335	60	1,251	43	42	Zone 1	10	11000	3,078	50	0	Fall Thru Yr 1						0	0	32
2158	1976	13360	10	W	10TH ST	S SPRUCE ST	S WALNUT ST	4	1	31	365	63	1,320	58	57	Zone 1	10	11000	3,078	50	0	Fall Thru Yr 1						0	0	48
1207	399	13370	10	W	10TH ST	S DAVID ST	S ASH ST	4	1	33	370	68	1,425	56	56	Zone 1	10	4340	2,270	50	0	Fall Thru Yr 5						0	0	47
2233	2097	13370	20	W	10TH ST	S CENTER ST	S DAVID ST	4	1	33	379	69	1,459	51	50	Zone 1	10	4340	2,270	50	0	Fall Thru Yr 5						0	0	40
2285	2159	3160	10	E	11TH ST	S CENTER ST	S WOLCOTT ST	4	1	32	380	68	1,419	80	79	Zone 1	10	4560	3,736	72	0	Fall Thru Yr 1						0	0	73
1218	410	3170	10	E	11TH ST	S WOLCOTT ST	S DURBIN ST	4	1	31	387	67	1,400	72	71	Zone 1	10	4560	3,736	72	0	Fall Thru Yr 1						0	0	64
1213	405	3180	10	E	11TH ST	S DURBIN ST	S BEECH ST	4	1	33	374	69	1,440	70	70	Zone 1	10	4620	3,971	71	0	Fall Thru Yr 1						0	0	62
1209	401	3180	20	E	11TH ST	S BEECH ST	LINCOLN AVE	4	1	31	353	61	1,277	66	65	Zone 1	10	4620	3,971	71	0	Fall Thru Yr 1						0	0	57
2279	2153	3180	40	E	11TH ST	LINCOLN AVE	OAKCREST AVE	4	1	30	378	63	1,323	87	87	Zone 1	10	4620	3,971	71	0	Fall Thru Yr 1						0	0	82
1809	1425	3180	60	E	11TH ST	S OAK ST	S BONNIE BRAE ST	4	1	29	357	58	1,208	82	82	Zone 1	10	4620	3,971	71	0	Fall Thru Yr 1						0	0	76
2283	2157	3180	80	E	11TH ST	BONNIE BRAE ST	S JEFFERSON ST	4	1	31	541	93	1,957	73	73	Zone 1	10	4620	3,971	71	0	Fall Thru Yr 1						0	0	65
2056	1820	3180	90	E	11TH ST	S MITCHELL ST	S JEFFERSON ST	4	1	24	205	27	574	69	69	Zone 1	10	4620	3,971	71	0	Fall Thru Yr 1						0	0	60
4801	2231	3180	100	E	11TH ST	S JEFFERSON ST	DEAD END	4	1	27	375	56	1,181	45	45	Zone 1	10	4580	1,830	48	0	Fall Thru Yr 4						0	0	35
2238	2104	3190	10	E	11TH ST	MISSOURI AVE	ILLINOIS AVE	4	1	32	378	67	1,411	44	44	Zone 1	10	4400	2,488	53	0	Fall Thru Yr 1						0	0	34
2235	2100	3200	10	E	11TH ST	COUNTRY CLUB RD	PAYNE AVE	4	1	34	857	162	3,399	49	49	Zone 1	10	4540	1,900	47	0	Fall Thru Yr 3						0	0	39
5799	6131	3200	20	E	11TH ST	PAYNE AVE	TRIGOOD DR	4	1	34	186	35	738	52	51	Zone 1	10	4540	1,900	47	0	Fall Thru Yr 3						0	0	41
1215	407	13380	10	W	11TH ST	S WILLOW ST	S CHERRY ST	4	1	32	336	60	1,254	43	42	Zone 1	10	10960	1,630	44	0	Fall Thru Yr 2						0	0	33
1211	403	13380	20	W	11TH ST	S BOXELDER ST	S WILLOW ST	4	1	29	335	54	1,133	58	57	Zone 1	10	10840	1,917	57	0	Fall Thru Yr 3						0	0	48
2280	2154	13380	30	W	11TH ST	S POPLAR ST	S BOXELDER ST	4	1	32	333	59	1,243	62	61	Zone 1	10	10840	1,917	57	0	Fall Thru Yr 3						0	0	52
2275	2149	13390	10	W	11TH ST	S CEDAR ST	S POPLAR ST	4	1	25	336	47	980	52	52	Zone 1	10	11060	2,714	54	0	Fall Thru Yr 2						0	0	42
2249	2118	13390	20	W	11TH ST	S CHESTNUT ST	S CEDAR ST	4	1	33	335	61	1,290	62	62	Zone 1	10	11060	2,714	54	0	Fall Thru Yr 2						0	0	53
2246	2115	13390	30	W	11TH ST	S WALNUT ST	S CHESTNUT ST	4	1	27	335	50	1,055	54	53	Zone 1	10	11000	3,078	50	0	Fall Thru Yr 1						0	0	44
2244	2113	13400	10	W	11TH ST	S SPRUCE ST	S WALNUT ST	4	1	34	365	69	1,448	52	52	Zone 1	10	11000	3,078	50	0	Fall Thru Yr 1						0	0	43
2293	2168	13410	10	W	11TH ST	S ASH ST	S ELM ST	4	1	33	360	66	1,386	66	66	Zone 1	10	4560	3,736	72	0	Fall Thru Yr 1						0	0	58
2289	2163	13420	10	W	11TH ST	S DAVID ST	S ASH ST	4	1	32	370	66	1,381	63	62	Zone 1	10	4560	3,736	72	0	Fall Thru Yr 1						0	0	54
2287	2161	13420	20	W	11TH ST	S CENTER ST	S DAVID ST	4	1	29	380	61	1,286	77	76	Zone 1	10	4560	3,736	72	0	Fall Thru Yr 1						0	0	70
2342	2243	3220	10	E	12TH ST	S CENTER ST	S WOLCOTT ST	2	1	30	379	63	1,327	56	55	Zone 1	10	4640	2,271	48	3	Selected Yr 3	46	EM/FWM + Moderate Overlay (2.0 - 3.0) + Strctrl Ptch	19.50	0	25,877	25,877	122,968	91
2339	2240	3230	10	E	12TH ST	S WOLCOTT ST	S DURBIN ST	2	1	30	430	72	1,505	29	28	Zone 1	10	4660	1,140	33	3	Selected Yr 3	60	Surf Recon + Base Rehab / FWM + Strctrl Ptch + Olay	73.50	0	110,618	110,618	295,691	94
2338	2239	3230	20	E	12TH ST	S DURBIN ST	S BEECH ST	2	1	32	330	59	1,232	30	30	Zone 1	10	4660	1,140	33	3	Selected Yr 3	60	Surf Recon + Base Rehab / FWM + Strctrl Ptch + Olay	73.50	0	90,552	90,552	295,691	94
2337	2238	3230	30	E	12TH ST	S BEECH ST	S LINCOLN ST	2	1	29	380	61	1,286	41	40	Zone 1	10	4660	1,140	33	3	Selected Yr 3	60	Surf Recon + Base Rehab / FWM + Strctrl Ptch + Olay	73.50	0	94,521	94,521	295,691	94
2336	2236	3230	40	E	12TH ST	S LINCOLN ST	OAKCREST AVE	2	1	30	379	63	1,327	64	63	Zone 1	10	4680	1,902	50	4	Selected Yr 4	46	EM/FWM + Moderate Overlay (2.0 - 3.0) + Strctrl Ptch	19.50	0	25,877	25,877	139,349	92
2335	2235	3230	50	E	12TH ST	BONNIE BRAE ST	OAKCREST AVE	2	1	32	379	67	1,415	41	40	Zone 1	10	4680	1,902	50	4	Selected Yr 4	46	EM/FWM + Moderate Overlay (2.0 - 3.0) + Strctrl Ptch	19.50	0	27,593	27,593	139,349	92
2334	2234	3230	60	E	12TH ST	S BONNIE BRAE ST	S MITCHELL ST	2	1	34	379	72	1,503	41	40	Zone 1	10	4680	1,902	50	4	Selected Yr 4	46	EM/FWM + Moderate Overlay (2.0 - 3.0) + Strctrl Ptch	19.50	0	29,309	29,309	139,349	92
2333	2233	3230	70	E	12TH ST	S MITCHELL ST	S JEFFERSON ST	2	1	32	380	68	1,419	57	56	Zone 1	10	4680	1,902	50	4	Selected Yr 4	46	EM/FWM + Moderate Overlay (2.0 - 3.0) + Strctrl Ptch	19.50	0	27,671	27,671	139,349	92
2332	2232	3230	80	E	12TH ST	S JEFFERSON ST	S MCKINLEY ST	2	1	33	385	71	1,482	54	54	Zone 1	10	4680	1,902	50	4	Selected Yr 4	46	EM/FWM + Moderate Overlay (2.0 - 3.0) + Strctrl Ptch	19.50	0	28,899	28,899	139,349	92
2331	2230	3230	90	E	12TH ST	S MCKINLEY ST	S JACKSON ST	2	1	63	362	127	2,661	64	64	Zone 1	10	4760	3,923	66	0	Fall Thru Yr 3						0	0	54
1163	319	3230	100	E	12TH ST	S JACKSON ST	S WASHINGTON ST	2	1	54	329	99	2,073	64	64	Zone 1	10	4760	3,923	66	0	Fall Thru Yr 3						0	0	53
1162	318	3230	110	E	12TH ST	S WASHINGTON ST	S MELROSE ST	2	1	44	331	81	1,699	65	64	Zone 1	10	4760	3,923	66	0	Fall Thru Yr 3						0	0	54
2327	2226	3230	120	E	12TH ST	S MELROSE ST	S CONWELL ST	2	1	45	331	83	1,738	69	68	Zone 1	10	4760	3,923	66	0	Fall Thru Yr 3						0	0	59

City of Casper, WY

Street Inventory and Five Year Rehabilitation Plan By Segment

Current PCI Date: 9/25/2019

Analysis Start Date: 9/25/2019

$3695k/Year Rehabilitation Plan

GISID	Agency ID	Street Number	Block Number	Street Prefix	On Street	From Street	To Street	Fun CL Code	Pavetype Code	Pavement Width (ft)	Pavement Length (ft)	Add Area (yd2)	Pavement Area (yd2)	Pavement Cndtn Index (PCI)	Current Segment PCI (CPCI)	Zone	Zone Code	Project ID	Project Length (ft)	Project Current PCI	Year of First Rehab	Segment Rehab Results	Rehab Activity Code	Rehab Activity	Avg Unit Rate ($/yd2)	Peripheral Concrete Costs ($)	Segment Pavement Cost ($)	Segment Total Cost ($)	Whole Project Cost ($)	5 Year Post Rehab PCI
2325	2224	3230	130	E	12TH ST	S CONWELL ST	S WILSON ST	2	1	45	323	81	1,696	58	58	Zone 1	10	4760	3,923	66	0	Fall Thru Yr 3						0	0	46
2324	2223	3230	140	E	12TH ST	S WILSON ST	S FENWAY ST	2	1	44	324	79	1,663	78	77	Zone 1	10	4760	3,923	66	0	Fall Thru Yr 3						0	0	70
2323	2222	3230	150	E	12TH ST	S FENWAY ST	S KENWOOD ST	2	1	44	324	79	1,663	70	70	Zone 1	10	4760	3,923	66	0	Fall Thru Yr 3						0	0	61
2322	2221	3230	160	E	12TH ST	S KENWOOD ST	S ELK ST	2	1	44	324	79	1,663	75	75	Zone 1	10	4760	3,923	66	0	Fall Thru Yr 3						0	0	66
2321	2220	3230	170	E	12TH ST	S ELK ST	S LOWELL ST	2	1	45	317	79	1,664	69	69	Zone 1	10	4760	3,923	66	0	Fall Thru Yr 3						0	0	59
2319	2217	3230	180	E	12TH ST	S LOWELL ST	S BEVERLY ST	2	1	52	958	277	5,812	65	65	Zone 1	10	4760	3,923	66	0	Fall Thru Yr 3						0	0	54
2314	2211	3240	10	E	12TH ST	S BEVERLY ST	WISCONSIN ST	2	1	48	342	91	1,915	50	49	Zone 1	10	4800	2,005	63	0	Fall Thru Yr 2						0	0	37
2310	2206	3240	20	E	12TH ST	S WISCONSIN ST	S NEBRASKA AVE	2	1	40	330	73	1,540	52	52	Zone 1	10	4800	2,005	63	0	Fall Thru Yr 2						0	0	40
2306	2202	3240	30	E	12TH ST	S NEBRASKA AVE	S PENNSYLVANIA AVE	2	1	41	330	75	1,579	78	78	Zone 1	10	4800	2,005	63	0	Fall Thru Yr 2						0	0	70
5710	2199	3240	40	E	12TH ST	PENNSYLVANIA AVE	S MISSOURI AVE	2	1	40	331	74	1,545	72	71	Zone 1	10	4800	2,005	63	0	Fall Thru Yr 2						0	0	62
5709	2198	3240	50	E	12TH ST	S MISSOURI AVE	ILLINOIS AVE	2	1	42	333	78	1,632	66	66	Zone 1	10	4800	2,005	63	0	Fall Thru Yr 2						0	0	55
5708	2197	3240	60	E	12TH ST	ILLINOIS AVE	COUNTRY CLUB RD	2	1	41	339	77	1,622	68	68	Zone 1	10	4800	2,005	63	0	Fall Thru Yr 2						0	0	59
5705	2194	3240	70	E	12TH ST	COUNTRY CLUB RD	BON AVE	2	1	46	312	80	1,674	75	75	Zone 1	10	4840	2,420	72	0	Fall Thru Yr 1						0	0	66
1130	273	3240	80	E	12TH ST	BON AVE	DERINGTON AVE	2	1	48	311	83	1,742	76	75	Zone 1	10	4840	2,420	72	0	Fall Thru Yr 1						0	0	67
1126	269	3240	90	E	12TH ST	DERINGTON AVE	PAYNE AVE	2	1	48	234	62	1,310	82	81	Zone 1	10	4840	2,420	72	0	Fall Thru Yr 1						0	0	75
1131	274	3240	100	E	12TH ST	PAYNE AVE	FOREST DR	2	1	50	309	86	1,803	75	75	Zone 1	10	4840	2,420	72	0	Fall Thru Yr 1						0	0	66
1129	272	3240	110	E	12TH ST	FOREST DR	FOREST DR	2	1	44	84	21	431	70	70	Zone 1	10	4840	2,420	72	0	Fall Thru Yr 1						0	0	60
1127	270	3240	120	E	12TH ST	FOREST DR	GLENAIRE DR	2	1	42	171	40	838	80	80	Zone 1	10	4840	2,420	72	0	Fall Thru Yr 1						0	0	73
1124	267	3240	130	E	12TH ST	GLENAIRE DR	HAZELWODD DR	2	1	42	181	42	887	62	61	Zone 1	10	4840	2,420	72	0	Fall Thru Yr 1						0	0	50
1122	265	3240	140	E	12TH ST	HAZELWOOD DR	HAZELWOOD DR	2	1	44	66	16	339	70	70	Zone 1	10	4840	2,420	72	0	Fall Thru Yr 1						0	0	60
1121	264	3240	150	E	12TH ST	HAZELWOOD DR	IVY LN	2	1	42	181	42	887	70	69	Zone 1	10	4840	2,420	72	0	Fall Thru Yr 1						0	0	60
1119	262	3240	160	E	12TH ST	IVY LN	IVY LN	2	1	42	72	17	353	83	83	Zone 1	10	4840	2,420	72	0	Fall Thru Yr 1						0	0	77
1118	261	3240	170	E	12TH ST	IVY LN	JAMAICA DR	2	1	43	250	60	1,254	61	60	Zone 1	10	4840	2,420	72	0	Fall Thru Yr 1						0	0	49
1117	260	3240	180	E	12TH ST	JAMAICA DR	KINGSBURY DR	2	1	42	249	58	1,220	64	64	Zone 1	10	4840	2,420	72	0	Fall Thru Yr 1						0	0	53
1116	259	3240	190	E	12TH ST	KINGBURY DR	LINDA VISTA DR	2	1	45	250	63	1,313	50	50	Zone 1	10	4740	3,592	53	0	Fall Thru Yr 1						0	0	36
5678	258	3240	200	E	12TH ST	LINDA VISTA DR	MANOR DR	2	1	44	250	61	1,283	70	69	Zone 1	10	4740	3,592	53	0	Fall Thru Yr 1						0	0	59
5677	257	3240	210	E	12TH ST	MANOR DR	NOTTINGHAM DR	2	1	45	249	62	1,307	55	54	Zone 1	10	4740	3,592	53	0	Fall Thru Yr 1						0	0	42
5675	255	3240	220	E	12TH ST	NOTTINGHAM DR	KELLY DR	2	1	43	283	68	1,420	45	45	Zone 1	10	4740	3,592	53	0	Fall Thru Yr 1						0	0	33
2057	1821	3240	230	E	12TH ST	KELLY DR	TROJAN DR	2	1	43	271	65	1,360	55	54	Zone 1	10	4740	3,592	53	0	Fall Thru Yr 1						0	0	42
2055	1819	3240	240	E	12TH ST	TROJAN DR	WALSH DR	2	1	42	224	52	1,098	64	64	Zone 1	10	4740	3,592	53	0	Fall Thru Yr 1						0	0	53
5702	2190	3240	250	E	12TH ST	WALSH DR	BRETTON DR	2	1	42	645	151	3,161	47	46	Zone 1	10	4740	3,592	53	0	Fall Thru Yr 1						0	0	34
5707	2196	3240	260	E	12TH ST	BRETTON DR	CARRIAGE LN	2	1	43	714	171	3,582	48	47	Zone 1	10	4740	3,592	53	0	Fall Thru Yr 1						0	0	35
6808	2370	3240	270	E	12TH ST	CARRIAGE LN	SE WYOMING BLVD	2	1	41	706	161	3,377	63	62	Zone 1	10	4740	3,592	53	0	Fall Thru Yr 1						0	0	51
7472	6176	3250	10	E	12TH ST	SE WYOMING BLVD	STAFFORD	3	2	54	285	86	1,796	76	76	Zone 1	10	4700	285	76	0	Fall Thru Yr 5						0	0	71
4387	6174	3250	20	E	12TH ST	STAFFORD CT	STAFFORD	3	1	44	289	71	1,484	41	40	Zone 1	10	4820	1,314	33	3	Selected Yr 3	60	Surf Recon + Base Rehab / FWM + Strctrl Ptch + Olay	70.00	0	103,880	103,880	483,770	94
2479	2430	3250	30	E	12TH ST	STAFFORD	STAFFORD CT	3	1	45	67	17	352	46	45	Zone 1	10	4820	1,314	33	3	Selected Yr 3	60	Surf Recon + Base Rehab / FWM + Strctrl Ptch + Olay	70.00	0	24,640	24,640	483,770	94
2503	2457	3250	40	E	12TH ST	STAFFORD CT	WATERFORD	3	1	45	568	142	2,982	32	31	Zone 1	10	4820	1,314	33	3	Selected Yr 3	60	Surf Recon + Base Rehab / FWM + Strctrl Ptch + Olay	70.00	0	208,740	208,740	483,770	94
2501	2455	3250	50	E	12TH ST	WATERFORD	DERBY	3	1	46	390	100	2,093	30	30	Zone 1	10	4820	1,314	33	3	Selected Yr 3	60	Surf Recon + Base Rehab / FWM + Strctrl Ptch + Olay	70.00	0	146,510	146,510	483,770	94
2498	2452	3250	60	E	12TH ST	DERBY	CHESHIRE	3	1	45	514	129	2,699	59	59	Zone 1	10	4860	2,420	58	0	Fall Thru Yr 4						0	0	48
2495	2447	3250	70	E	12TH ST	CHESHIRE	DONEGAL	3	1	46	276	71	1,481	63	63	Zone 1	10	4860	2,420	58	0	Fall Thru Yr 4						0	0	53
2493	2445	3250	80	E	12TH ST	DONEGAL	SURREY	3	1	45	275	69	1,444	47	46	Zone 1	10	4860	2,420	58	0	Fall Thru Yr 4						0	0	36
2490	2442	3250	90	E	12TH ST	SURREY	CORNWALL	3	1	46	726	186	3,896	56	55	Zone 1	10	4860	2,420	58	0	Fall Thru Yr 4						0	0	45
1721	1281	3250	100	E	12TH ST	CORNWALL	WARWICK	3	1	48	255	68	1,428	68	68	Zone 1	10	4860	2,420	58	0	Fall Thru Yr 4						0	0	60
2605	2584	3250	110	E	12TH ST	WARWICK	NEWPORT	3	1	48	374	100	2,094	63	63	Zone 1	10	4860	2,420	58	0	Fall Thru Yr 4						0	0	53
1982	1691	3260	10	E	12TH ST	NEWPORT	MIRACLE DR	4	1	48	350	93	1,960	48	48	Zone 1	10	4780	3,554	51	0	Fall Thru Yr 1						0	0	38
2518	2472	3260	20	E	12TH ST	MIRACLE DR	LUKER DR	4	1	47	312	81	1,711	49	48	Zone 1	10	4780	3,554	51	0	Fall Thru Yr 1						0	0	38
4305	5921	3260	30	E	12TH ST	LUKER DR	ELKHORN VALLEY DR	4	1	48	304	81	1,702	66	65	Zone 1	10	4720	5,081	64	0	Fall Thru Yr 2						0	0	57
1140	289	13430	10	W	12TH ST	S LOCUST ST	DEAD END	4	1	31	163	28	590	50	49	Zone 1	10	11500	1,549	43	0	Fall Thru Yr 1						0	0	39
2177	2001	13430	20	W	12TH ST	S COTTONWOOD ST	S LOCUST ST	4	1	33	334	61	1,286	48	48	Zone 1	10	11220	1,466	49	0	Fall Thru Yr 4						0	0	38
2175	1999	13430	30	W	12TH ST	S CHERRY ST	S COTTONWOOD ST	4	1	31	335	58	1,212	62	62	Zone 1	10	11220	1,466	49	0	Fall Thru Yr 4						0	0	53
2173	1997	13430	40	W	12TH ST	S WILLOW ST	S CHERRY ST	4	1	29	336	54	1,137	44	43	Zone 1	10	10960	1,630	44	0	Fall Thru Yr 2						0	0	33
2171	1995	13430	50	W	12TH ST	S BOXELDER ST	S WILLOW ST	4	1	30	335	56	1,173	37	36	Zone 1	10	10780	1,827	38	0	Not Selected						0	0	27
2360	2262	13430	60	W	12TH ST	S POPLAR ST	S BOXELDER ST	4	1	33	335	61	1,290	51	50	Zone 1	10	10840	1,917	57	0	Fall Thru Yr 3						0	0	40
2358	2260	13440	10	W	12TH ST	S CEDAR ST	S POPLAR ST	4	1	32	335	60	1,251	59	59	Zone 1	10	11060	2,714	54	0	Fall Thru Yr 2						0	0	50
2356	2258	13440	20	W	12TH ST	S CHESTNUT ST	S CEDAR ST	4	1	30	335	56	1,173	56	55	Zone 1	10	11060	2,714	54	0	Fall Thru Yr 2						0	0	46
2354	2256	13440	30	W	12TH ST	S WALNUT ST	S CHESTNUT ST	4	1	33	335	61	1,290	52	52	Zone 1	10	11060	2,714	54	0	Fall Thru Yr 2						0	0	43
6036	50044	13460	10	W	12TH ST	S SPRUCE ST	CY AVE	2	2	22	128	16	329	64	64	Zone 1	10	12180	626	64	0	Fall Thru Yr 2						0	0	56
5055	6109	13470	10	W	12TH ST	W 12TH ST	CY AVE	4	1	33	97	18	373	59	59	Zone 1	10	11600	2,374	50	0	Fall Thru Yr 1						0	0	49
2352	2253	13480	10	W	12TH ST	S OAK ST	S SPRUCE ST	2	1	22	276	34	708	26	26	Zone 1	10	4640	2,271	48	3	Selected Yr 3	46	EM/FWM + Moderate Overlay (2.0 - 3.0) + Strctrl Ptch	19.50	0	13,806	13,806	122,968	91
2351	2252	13480	20	W	12TH ST	S ELM ST	S OAK ST	2	1	17	360	34	714	42	41	Zone 1	10	4640	2,271	48	3	Selected Yr 3	46	EM/FWM + Moderate Overlay (2.0 - 3.0) + Strctrl Ptch	19.50	0	13,923	13,923	122,968	91
2349	2250	13480	30	W	12TH ST	S ASH ST	S ELM ST	2	1	17	360	34	714	51	50	Zone 1	10	4640	2,271	48	3	Selected Yr 3	46	EM/FWM + Moderate Overlay (2.0 - 3.0) + Strctrl Ptch	19.50	0	13,923	13,923	122,968	91
2346	2247	13480	40	W	12TH ST	S DAVID ST	S ASH ST	2	1	20	370	41	863	36	35	Zone 1	10	4640	2,271	48	3	Selected Yr 3	46	EM/FWM + Moderate Overlay (2.0 - 3.0) + Strctrl Ptch	19.50	0	16,829	16,829	122,968	91
2344	2245	13480	50	W	12TH ST	S CENTER ST	S DAVID ST	2	1	32	381	68	1,422	43	43	Zone 1	10	4640	2,271	48	3	Selected Yr 3	46	EM/FWM + Moderate Overlay (2.0 - 3.0) + Strctrl Ptch	19.50	0	27,729	27,729	122,968	91

City of Casper, WY

Street Inventory and Five Year Rehabilitation Plan By Segment

Current PCI Date: 9/25/2019

Analysis Start Date: 9/25/2019

$3695k/Year Rehabilitation Plan

GISID	Agency ID	Street Number	Block Number	Street Prefix	On Street	From Street	To Street	FunCL Code	Pavetype Code	Pavement Width (ft)	Pavement Length (ft)	Add Area (yd2)	Pavement Area (yd2)	Pavement Cndtn Index (PCI)	Current Segment PCI (CPCI)	Zone	Zone Code	Project ID	Project Length (ft)	Project Current PCI	Year of First Rehab	Segment Rehab Results	Rehab Activity Code	Rehab Activity	Avg Unit Rate ($/yd2)	Peripheral Concrete Costs ($)	Segment Pavement Cost ($)	Segment Total Cost ($)	Whole Project Cost ($)	5 Year Post Rehab PCI
1171	327	3280	10	E	13TH ST	S CENTER ST	S WOLCOTT ST	2	1	31	380	65	1,374	67	67	Zone 1	10	4920	2,624	67	0	Fall Thru Yr 4						0	0	56
1169	325	3290	10	E	13TH ST	S WOLCOTT ST	S DURBIN ST	2	1	31	430	74	1,555	59	58	Zone 1	10	4900	1,520	51	4	Selected Yr 4	46	EM/FWM + Moderate Overlay (2.0 - 3.0) + Strctrl Ptch	19.50	0	30,323	30,323	105,594	92
2436	2380	3290	20	E	13TH ST	S DURBIN ST	S BEECH ST	2	1	30	330	55	1,155	46	45	Zone 1	10	4900	1,520	51	4	Selected Yr 4	46	EM/FWM + Moderate Overlay (2.0 - 3.0) + Strctrl Ptch	19.50	0	22,523	22,523	105,594	92
2435	2379	3290	30	E	13TH ST	S BEECH ST	S LINCOLN ST	2	1	29	380	61	1,286	53	52	Zone 1	10	4900	1,520	51	4	Selected Yr 4	46	EM/FWM + Moderate Overlay (2.0 - 3.0) + Strctrl Ptch	19.50	0	25,077	25,077	105,594	92
1998	1707	3290	40	E	13TH ST	S LINCOLN ST	S OAKCREST AVE	2	1	32	380	68	1,419	47	46	Zone 1	10	4900	1,520	51	4	Selected Yr 4	46	EM/FWM + Moderate Overlay (2.0 - 3.0) + Strctrl Ptch	19.50	0	27,671	27,671	105,594	92
1996	1705	3290	50	E	13TH ST	OAKCREST AVE	S MITCHELL ST	2	1	34	758	143	3,007	36	35	Zone 1	10	4880	1,138	39	5	Selected Yr 5	60	Surf Recon + Base Rehab / FWM + Strctrl Ptch + Olay	73.50	0	221,015	221,015	318,770	98
1994	1703	3290	60	E	13TH ST	S MITCHELL ST	S JEFFERSON ST	2	1	30	380	63	1,330	48	47	Zone 1	10	4880	1,138	39	5	Selected Yr 5	60	Surf Recon + Base Rehab / FWM + Strctrl Ptch + Olay	73.50	0	97,755	97,755	318,770	98
2434	2378	3290	70	E	13TH ST	S JEFFERSON ST	S MCKINLEY ST	2	1	33	384	70	1,478	67	66	Zone 1	10	7760	3,328	67	0	Fall Thru Yr 4						0	0	56
4346	6019	13490	10	W	13TH ST	W 13TH ST	SW WYOMING BLVD	2	1	26	193	28	585	70	69	Zone 1	10	12200	6,459	84	0	Fall Thru Yr 3						0	0	60
4674	6017	13500	10	W	13TH ST	W 13TH ST	SW WYOMING BLVD	4	1	18	262	26	550	62	62	Zone 1	10	7940	2,822	59	0	Fall Thru Yr 4						0	0	53
4345	6015	13510	10	W	13TH ST	COULTER DR	W 13THST	2	1	48	1,868	498	10,461	89	89	Zone 1	10	12200	6,459	84	0	Fall Thru Yr 3						0	0	83
3501	3995	13510	20	W	13TH ST	KING BLVD	COULTER DR	2	1	48	1,222	326	6,843	87	86	Zone 1	10	12200	6,459	84	0	Fall Thru Yr 3						0	0	80
4375	6106	13510	30	W	13TH ST	SYCAMORE ST	KING BLVD	2	1	53	1,636	482	10,116	84	84	Zone 1	10	12200	6,459	84	0	Fall Thru Yr 3						0	0	77
2454	2400	13510	40	W	13TH ST	PINE ST	SYCAMORE ST	2	1	53	269	79	1,663	79	79	Zone 1	10	12200	6,459	84	0	Fall Thru Yr 3						0	0	72
2450	2396	13510	50	W	13TH ST	MAPLE ST	PINE ST	2	1	53	268	79	1,657	80	80	Zone 1	10	12200	6,459	84	0	Fall Thru Yr 3						0	0	73
2445	2391	13510	60	W	13TH ST	HOLLY ST	MAPLE ST	2	1	53	267	79	1,651	77	77	Zone 1	10	12200	6,459	84	0	Fall Thru Yr 3						0	0	69
2255	2126	13510	70	W	13TH ST	BIRCH ST	HOLLY ST	2	1	53	268	79	1,657	80	80	Zone 1	10	12200	6,459	84	0	Fall Thru Yr 3						0	0	72
2253	2124	13510	80	W	13TH ST	LAUREL ST	BIRCH ST	2	1	55	298	91	1,912	75	75	Zone 1	10	12200	6,459	84	0	Fall Thru Yr 3						0	0	66
5008	253	13510	90	W	13TH ST	W COLLINS DR	LAUREL ST	2	1	54	170	51	1,071	85	85	Zone 1	10	12200	6,459	84	0	Fall Thru Yr 3						0	0	78
7815	254	13520	10	W	13TH ST	CYPRESS ST	W COLLINS DR	2	1	18	169	17	355	78	78	Zone 1	10	12220	3,112	78	0	Fall Thru Yr 5						0	0	70
6783	11853	13520	20	W	13TH ST	S LOCUST ST	W 13TH ST	2	1	18	168	17	353	67	66	Zone 1	10	12220	3,112	78	0	Fall Thru Yr 5						0	0	57
5898	2122	13530	10	W	13TH ST	S LOCUST ST	W 13THST	2	1	41	165	38	789	72	72	Zone 1	10	12220	3,112	78	0	Fall Thru Yr 5						0	0	62
6784	2123	13540	10	W	13TH ST	W 13TH ST	W COLLINS DR	2	1	15	186	16	326	56	56	Zone 1	10	12240	2,803	78	0	Fall Thru Yr 5						0	0	44
5670	247	13540	20	W	13TH ST	S COTTONWOOD ST	S LOCUST ST	2	1	48	332	89	1,859	86	85	Zone 1	10	12220	3,112	78	0	Fall Thru Yr 5						0	0	79
5668	245	13540	30	W	13TH ST	S CHERRY ST	S COTTONWOOD ST	2	1	47	336	88	1,842	86	86	Zone 1	10	12220	3,112	78	0	Fall Thru Yr 5						0	0	80
2251	2120	13540	40	W	13TH ST	S WILLOW ST	S CHERRY ST	2	1	47	336	88	1,842	86	85	Zone 1	10	12220	3,112	78	0	Fall Thru Yr 5						0	0	79
2440	2384	13540	50	W	13TH ST	S BOXELDER ST	S WILLOW ST	2	1	46	335	86	1,798	71	70	Zone 1	10	12220	3,112	78	0	Fall Thru Yr 5						0	0	62
1311	602	13540	60	W	13TH ST	S POPLAR ST	S BOXELDER ST	2	1	48	339	90	1,898	78	78	Zone 1	10	12220	3,112	78	0	Fall Thru Yr 5						0	0	70
1309	600	13550	10	W	13TH ST	S CEDAR ST	S POPLAR ST	2	1	45	331	83	1,738	74	73	Zone 1	10	12220	3,112	78	0	Fall Thru Yr 5						0	0	64
1307	597	13550	20	W	13TH ST	S CEDAR ST	S CHESTNUT ST	2	1	48	335	89	1,876	84	84	Zone 1	10	12220	3,112	78	0	Fall Thru Yr 5						0	0	77
1305	595	13550	30	W	13TH ST	CY AVE	S CHESTNUT ST	2	1	42	266	62	1,303	67	67	Zone 1	10	12220	3,112	78	0	Fall Thru Yr 5						0	0	57
1304	593	13560	10	W	13TH ST	S SPRUCE ST	CY AVE	2	1	17	434	41	861	60	59	Zone 1	10	4920	2,624	67	0	Fall Thru Yr 4						0	0	49
2438	2382	13560	20	W	13TH ST	S OAK ST	S SPRUCE ST	2	1	30	340	57	1,190	78	78	Zone 1	10	4920	2,624	67	0	Fall Thru Yr 4						0	0	70
2301	2177	13560	30	W	13TH ST	S ELM ST	S OAK ST	2	1	30	360	60	1,260	79	79	Zone 1	10	4920	2,624	67	0	Fall Thru Yr 4						0	0	71
2298	2174	13560	40	W	13TH ST	S ASH ST	S ELM ST	2	1	19	360	38	798	69	69	Zone 1	10	4920	2,624	67	0	Fall Thru Yr 4						0	0	59
2294	2169	13560	50	W	13TH ST	S DAVID ST	S ASH ST	2	1	17	370	35	734	31	31	Zone 1	10	4920	2,624	67	0	Fall Thru Yr 4						0	0	21
1173	329	13560	60	W	13TH ST	S CENTER ST	S DAVID ST	2	1	20	380	42	887	70	70	Zone 1	10	4920	2,624	67	0	Fall Thru Yr 4						0	0	61
2008	1719	3310	10	E	14TH ST	S WOLCOTT ST	S DURBIN ST	4	1	33	430	79	1,656	35	34	Zone 1	10	4940	1,851	38	0	Not Selected						0	0	25
2006	1717	3320	10	E	14TH ST	S DURBIN ST	S BEECH ST	4	1	30	330	55	1,155	39	39	Zone 1	10	4940	1,851	38	0	Not Selected						0	0	30
2004	1713	3320	20	E	14TH ST	S BEECH ST	S LINCOLN ST	4	1	29	380	61	1,286	38	38	Zone 1	10	4960	1,504	35	0	Fall Thru Yr 4						0	0	29
2002	1711	3320	30	E	14TH ST	S LINCOLN ST	S OAKCREST AVE	4	1	31	380	65	1,374	33	33	Zone 1	10	4960	1,504	35	0	Fall Thru Yr 4						0	0	24
2000	1709	3320	40	E	14TH ST	S OAKCREST AVE	BONNIE BRAE ST	4	1	29	379	61	1,282	35	34	Zone 1	10	4980	1,501	36	0	Fall Thru Yr 5						0	0	26
2484	2435	3320	50	E	14TH ST	BONNIE BRAE ST	S MITCHELL ST	4	1	29	380	61	1,286	39	39	Zone 1	10	4980	1,501	36	0	Fall Thru Yr 5						0	0	29
2483	2434	3320	60	E	14TH ST	S MITCHELL ST	S JEFFERSON ST	4	1	31	380	65	1,374	43	43	Zone 1	10	4600	2,682	40	0	Not Selected						0	0	33
2482	2433	3320	70	E	14TH ST	S JEFFERSON ST	S MCKINLEY ST	4	1	33	384	70	1,478	38	37	Zone 1	10	4600	2,682	40	0	Not Selected						0	0	27
2475	2424	3330	10	E	14TH ST	ILLINOIS AVE	COUNTRY CLUB RD	4	1	32	337	60	1,258	59	59	Zone 1	10	2220	2,945	53	0	Fall Thru Yr 1						0	0	49
2474	2422	3340	10	E	14TH ST	COUNTRY CLUB RD	BON AVE	4	1	33	313	57	1,205	49	48	Zone 1	10	2220	2,945	53	0	Fall Thru Yr 1						0	0	38
2471	2419	3340	20	E	14TH ST	BON AVE	DERINGTON AVE	4	1	33	313	57	1,205	48	47	Zone 1	10	2220	2,945	53	0	Fall Thru Yr 1						0	0	37
2466	2414	3340	30	E	14TH ST	DERINGTON AVE	PAYNE AVE	4	1	33	258	47	993	51	50	Zone 1	10	2220	2,945	53	0	Fall Thru Yr 1						0	0	40
2296	2171	3350	10	E	14TH ST	KELLY DR	TROJAN DR	4	1	35	290	56	1,184	44	43	Zone 1	10	5000	1,222	32	3	Selected Yr 3	60	Surf Recon + Base Rehab / FWM + Strctrl Ptch + Olay	63.50	0	75,184	75,184	320,485	95
2470	2418	3350	20	E	14TH ST	TROJAN DR	BRETTON DR	4	1	35	666	130	2,720	46	46	Zone 1	10	5040	1,994	51	0	Fall Thru Yr 1						0	0	36
2487	2438	3350	30	E	14TH ST	BRETTON DR	CARRIAGE LN	4	1	35	462	90	1,887	60	59	Zone 1	10	5040	1,994	51	0	Fall Thru Yr 1						0	0	50
2485	2436	3350	40	E	14TH ST	CARRIAGE LN	CUL DE SAC	4	1	34	356	67	1,412	43	42	Zone 1	10	5040	1,994	51	0	Fall Thru Yr 1						0	0	33
2579	2555	13580	10	W	14TH ST	S LOCUST ST	CYPRESS ST	4	1	32	331	59	1,236	61	61	Zone 1	10	4020	4,473	67	0	Fall Thru Yr 4						0	0	51
2552	2520	13580	20	W	14TH ST	S COTTONWOOD ST	S LOCUST ST	4	1	30	335	56	1,173	70	70	Zone 1	10	4020	4,473	67	0	Fall Thru Yr 4						0	0	63
1728	1291	13580	30	W	14TH ST	S CHERRY ST	S COTTONWOOD ST	4	1	30	334	56	1,169	72	71	Zone 1	10	11880	4,840	75	0	Fall Thru Yr 3						0	0	64
1727	1288	13580	40	W	14TH ST	S WILLOW ST	S CHERRY ST	4	1	30	336	56	1,176	73	73	Zone 1	10	11880	4,840	75	0	Fall Thru Yr 3						0	0	65
1725	1285	13580	50	W	14TH ST	S BOXELDER ST	S WILLOW ST	4	1	30	335	56	1,173	80	80	Zone 1	10	11880	4,840	75	0	Fall Thru Yr 3						0	0	74
1723	1283	13580	60	W	14TH ST	S POPLAR ST	S BOXELDER ST	4	1	31	334	58	1,208	75	74	Zone 1	10	11880	4,840	75	0	Fall Thru Yr 3						0	0	67
6648	1280	13590	10	W	14TH ST	S CEDAR ST	S POPLAR ST	4	1	31	335	58	1,212	82	81	Zone 1	10	11880	4,840	75	0	Fall Thru Yr 3						0	0	76
6647	1278	13590	20	W	14TH ST	CY AVE	S CEDAR ST	4	1	31	226	39	817	77	76	Zone 1	10	11880	4,840	75	0	Fall Thru Yr 3						0	0	70
6645	1276	13600	10	W	14TH ST	S WALNUT ST	CY AVE	4	1	33	444	81	1,709	71	70	Zone 1	10	11880	4,840	75	0	Fall Thru Yr 3						0	0	63
1719	1275	13600	20	W	14TH ST	S SPRUCE ST	S WALNUT ST	4	1	28	365	57	1,192	78	78	Zone 1	10	11880	4,840	75	0	Fall Thru Yr 3						0	0	72

GISID	Agency ID	Street Number	Block Number	Street Prefix	On Street	From Street	To Street	FunCL Code	Pavetype Code	Pavement Width (ft)	Pavement Length (ft)	Add Area (yd2)	Pavement Area (yd2)	Pavement Cndtn Index (PCI)	Current Segment PCI (CPCI)	Zone	Zone Code	Project ID	Project Length (ft)	Project Current PCI	Year of First Rehab	Segment Rehab Results	Rehab Activity Code	Rehab Activity	Avg Unit Rate ($/yd2)	Peripheral Concrete Costs ($)	Segment Pavement Cost ($)	Segment Total Cost ($)	Whole Project Cost ($)	5 Year Post Rehab PCI
1717	1273	13600	30	W	14TH ST	S OAK ST	S SPRUCE ST	4	1	32	341	61	1,273	76	76	Zone 1	10	11880	4,840	75	0	Fall Thru Yr 3					0	0	69
2548	2514	13600	40	W	14TH ST	S ELM ST	S OAK ST	4	1	32	359	64	1,340	76	76	Zone 1	10	11880	4,840	75	0	Fall Thru Yr 3					0	0	69
2504	2458	13600	50	W	14TH ST	S ASH ST	S ELM ST	4	1	34	359	68	1,424	80	79	Zone 1	10	11880	4,840	75	0	Fall Thru Yr 3					0	0	73
2497	2449	13610	10	W	14TH ST	S DAVID ST	S ASH ST	4	1	33	370	68	1,425	81	80	Zone 1	10	11880	4,840	75	0	Fall Thru Yr 3					0	0	75
2489	2441	13610	20	W	14TH ST	S CENTER ST	S DAVID ST	4	1	30	369	62	1,292	39	39	Zone 1	10	10940	1,972	45	0	Fall Thru Yr 2					0	0	29
2534	2497	3370	10	E	15TH ST	S CENTER ST	S WOLCOTT ST	3	1	32	379	67	1,415	53	52	Zone 1	10	5020	1,215	52	0	Fall Thru Yr 1					0	0	41
2532	2495	3380	10	E	15TH ST	S WOLCOTT ST	S DURBIN ST	3	1	40	431	96	2,011	81	81	Zone 1	10	3620	6,653	76	0	Fall Thru Yr 4					0	0	75
2511	2465	3390	10	E	15TH ST	S DURBIN ST	S BEECH ST	3	1	37	329	68	1,420	83	83	Zone 1	10	5060	4,836	67	0	Fall Thru Yr 4					0	0	77
2507	2461	3390	20	E	15TH ST	S BEECH ST	S LINCOLN ST	3	1	37	380	78	1,640	75	75	Zone 1	10	5060	4,836	67	0	Fall Thru Yr 4					0	0	67
5797	6128	3390	30	E	15TH ST	S LINCOLN ST	S OAKCREST AVE	3	1	36	380	76	1,596	63	63	Zone 1	10	5060	4,836	67	0	Fall Thru Yr 4					0	0	53
2656	2653	3390	40	E	15TH ST	OAKCREST AVE	OAKCREST AVE	3	1	35	227	44	927	45	44	Zone 1	10	5060	4,836	67	0	Fall Thru Yr 4					0	0	35
2653	2650	3400	10	E	15TH ST	S OAKCREST ST	BONNIE BRAE ST	3	1	35	152	30	621	59	58	Zone 1	10	5060	4,836	67	0	Fall Thru Yr 4					0	0	49
2634	2621	3400	20	E	15TH ST	BONNIE BRAE ST	S MITCHELL ST	3	1	32	380	68	1,419	66	65	Zone 1	10	5060	4,836	67	0	Fall Thru Yr 4					0	0	56
2633	2620	3400	30	E	15TH ST	S MITCHELL ST	S JEFFERSON ST	3	1	31	380	65	1,374	61	60	Zone 1	10	5060	4,836	67	0	Fall Thru Yr 4					0	0	50
1983	1692	3400	40	E	15TH ST	S JEFFERSON ST	S MCKINLEY ST	3	1	33	384	70	1,478	51	50	Zone 1	10	5060	4,836	67	0	Fall Thru Yr 4					0	0	39
2661	2659	3410	10	E	15TH ST	S MCKINLEY ST	S JACKSON ST	3	1	34	347	66	1,376	65	65	Zone 1	10	5100	4,985	73	0	Fall Thru Yr 1					0	0	56
2660	2657	3410	20	E	15TH ST	S JACKSON ST	S WASHINGTON ST	3	1	34	328	62	1,301	76	76	Zone 1	10	5100	4,985	73	0	Fall Thru Yr 1					0	0	69
2259	2131	3410	30	E	15TH ST	S WASHINGTON ST	S MELROSE ST	3	1	38	332	70	1,472	78	77	Zone 1	10	5100	4,985	73	0	Fall Thru Yr 1					0	0	70
2260	2132	3410	40	E	15TH ST	S MELROSE ST	S CONWELL ST	3	1	32	326	58	1,217	83	83	Zone 1	10	5100	4,985	73	0	Fall Thru Yr 1					0	0	77
2256	2127	3410	50	E	15TH ST	S CONWELL ST	S WILSON ST	3	1	35	327	64	1,335	78	78	Zone 1	10	5100	4,985	73	0	Fall Thru Yr 1					0	0	71
2514	2468	3410	60	E	15TH ST	S WILSON ST	S FENWAY ST	3	1	34	323	61	1,281	71	71	Zone 1	10	5100	4,985	73	0	Fall Thru Yr 1					0	0	62
2545	2511	3410	70	E	15TH ST	S FENWAY ST	S KENWOOD ST	3	1	34	324	61	1,285	79	79	Zone 1	10	5100	4,985	73	0	Fall Thru Yr 1					0	0	72
2543	2509	3410	80	E	15TH ST	S KENWOOD ST	S ELK ST	3	1	35	324	63	1,323	76	76	Zone 1	10	5100	4,985	73	0	Fall Thru Yr 1					0	0	68
2541	2506	3410	90	E	15TH ST	S ELK ST	S LOWELL ST	3	1	35	316	61	1,290	78	78	Zone 1	10	5100	4,985	73	0	Fall Thru Yr 1					0	0	71
2539	2503	3410	100	E	15TH ST	S LOWELL AVE	GLENDALE AVE	3	1	35	203	39	829	81	80	Zone 1	10	5100	4,985	73	0	Fall Thru Yr 1					0	0	74
2538	2502	3410	110	E	15TH ST	GLENDALE AVE	LENNOX AVE	3	1	35	280	54	1,143	70	69	Zone 1	10	5100	4,985	73	0	Fall Thru Yr 1					0	0	61
2535	2498	3410	120	E	15TH ST	LENNOX AVE	FAIRDALE AVE	3	1	33	272	50	1,047	72	72	Zone 1	10	5100	4,985	73	0	Fall Thru Yr 1					0	0	64
2531	2494	3410	130	E	15TH ST	FAIRDALE AVE	S BEVERLY ST	3	2	35	204	40	833	72	72	Zone 1	10	5080	204	72	0	Fall Thru Yr 1					0	0	66
2509	2463	3420	10	E	15TH ST	S BEVERLY ST	NEBRASKA AVE	3	1	44	650	159	3,337	79	78	Zone 1	10	3880	5,613	76	0	Fall Thru Yr 4					0	0	72
2654	2651	3420	20	E	15TH ST	NEBRASKA AVE	PENNSYLVANIA AVE	3	1	44	353	86	1,812	79	79	Zone 1	10	3880	5,613	76	0	Fall Thru Yr 4					0	0	72
1204	395	3420	30	E	15TH ST	S PENNSYLVANIA AVE	MISSOURI AVE	3	1	44	287	70	1,473	72	72	Zone 1	10	3880	5,613	76	0	Fall Thru Yr 4					0	0	63
1979	1687	3420	40	E	15TH ST	MISSOURI AVE	ILLINOIS AVE	3	1	45	377	94	1,979	78	78	Zone 1	10	3880	5,613	76	0	Fall Thru Yr 4					0	0	71
1145	296	3420	50	E	15TH ST	ILLINOIS AVE	COUNTRY CLUB RD	3	1	45	336	84	1,764	73	73	Zone 1	10	3880	5,613	76	0	Fall Thru Yr 4					0	0	64
1144	294	3430	10	E	15TH ST	COUNTR CLUB RD	BON AVE	3	1	47	313	82	1,716	82	82	Zone 1	10	3880	5,613	76	0	Fall Thru Yr 4					0	0	76
4393	6186	3430	20	E	15TH ST	BON AVE	PINYON PKY	3	1	44	518	127	2,659	75	75	Zone 1	10	3880	5,613	76	0	Fall Thru Yr 4					0	0	67
9018	700055	3430	30	E	15TH ST	PINYON PKY	S FOREST DR	3	1	44	214	52	1,099	75	75	Zone 1	10	3880	5,613	76	0	Fall Thru Yr 4					0	0	67
7473	6187	3430	40	E	15TH ST	S FOREST DR	GLENAIRE DR	3	1	42	253	59	1,240	75	75	Zone 1	10	3880	5,613	76	0	Fall Thru Yr 4					0	0	67
2628	2612	3430	50	E	15TH ST	GLENAIRE DR	HAZELWOOD DR	3	1	43	250	60	1,254	71	70	Zone 1	10	3880	5,613	76	0	Fall Thru Yr 4					0	0	62
2626	2610	3430	60	E	15TH ST	HAZELWOOD DR	IVY LN	3	1	42	247	58	1,210	78	78	Zone 1	10	3880	5,613	76	0	Fall Thru Yr 4					0	0	71
2625	2609	3430	70	E	15TH ST	IVY LN	JAMAICA DR	3	1	43	288	69	1,445	70	69	Zone 1	10	3880	5,613	76	0	Fall Thru Yr 4					0	0	61
2623	2607	3430	80	E	15TH ST	JAMAICA DR	KINGSBURY DR	3	1	64	233	83	1,740	70	69	Zone 1	10	3880	5,613	76	0	Fall Thru Yr 4					0	0	61
2619	2602	3440	20	E	15TH ST	KINGSBURBY DR	LINDA VISTA DR	3	1	43	319	76	1,600	78	78	Zone 1	10	5120	5,282	82	0	Fall Thru Yr 1					0	0	71
2617	2600	3440	30	E	15TH ST	LINDA VISTA DR	MANOR DR	3	1	43	250	60	1,254	77	77	Zone 1	10	5120	5,282	82	0	Fall Thru Yr 1					0	0	70
2615	2598	3440	40	E	15TH ST	MANOR DR	NOTTINGHAM DR	3	1	42	250	58	1,225	76	76	Zone 1	10	5120	5,282	82	0	Fall Thru Yr 1					0	0	68
2612	2595	3440	50	E	15TH ST	NOTTINGHAM DR	KELLY DR	3	1	43	244	58	1,224	78	77	Zone 1	10	5120	5,282	82	0	Fall Thru Yr 1					0	0	70
4636	2592	3440	70	E	15TH ST	KELLY DR	TROJAN DR	3	1	47	275	72	1,508	77	76	Zone 1	10	5120	5,282	82	0	Fall Thru Yr 1					0	0	69
4638	2589	3440	80	E	15TH ST	TROJAN DR	BRETTON DR	3	1	46	445	114	2,388	74	74	Zone 1	10	5120	5,282	82	0	Fall Thru Yr 1					0	0	66
2608	2587	3440	90	E	15TH ST	BRETTON DR	CARRIAGE LN	3	1	45	602	151	3,161	84	84	Zone 1	10	5120	5,282	82	0	Fall Thru Yr 1					0	0	78
2536	2500	3440	100	E	15TH ST	CARRIAGE LN	OUTER DR	3	1	48	421	112	2,358	81	80	Zone 1	10	5120	5,282	82	0	Fall Thru Yr 1					0	0	74
2710	2728	3460	10	E	15TH ST	CUL DE SAC	CORNWALL	4	1	52	191	55	1,161	58	58	Zone 1	10	3720	1,562	53	0	Fall Thru Yr 1					0	0	49
2705	2723	3460	20	E	15TH ST	CORNWALL	WARWICK	4	1	44	312	76	1,602	70	69	Zone 1	10	3740	5,653	68	0	Fall Thru Yr 5					0	0	61
2703	2721	3460	30	E	15TH ST	WARWICK	NEWPORT	4	1	43	637	152	3,196	71	70	Zone 1	10	3740	5,653	68	0	Fall Thru Yr 5					0	0	63
2269	2142	3460	40	E	15TH ST	NEWPORT	MIRACLE DR	4	1	43	297	71	1,490	62	62	Zone 1	10	4720	5,081	64	0	Fall Thru Yr 2					0	0	53
4779	6104	13620	10	W	15TH ST	SYCAMORE ST	SHERIDAN DR	4	1	33	402	74	1,548	55	54	Zone 1	10	3980	2,934	50	0	Fall Thru Yr 5					0	0	45
2689	2697	13620	20	W	15TH ST	PINE ST	SYCAMORE ST	4	1	33	268	49	1,032	70	69	Zone 1	10	4020	4,473	67	0	Fall Thru Yr 4					0	0	61
2687	2693	13620	30	W	15TH ST	MAPLE ST	PINE ST	4	1	32	267	47	997	68	67	Zone 1	10	4020	4,473	67	0	Fall Thru Yr 4					0	0	59
2684	2690	13620	40	W	15TH ST	HOLLY ST	MAPLE ST	4	1	34	268	51	1,063	72	72	Zone 1	10	4020	4,473	67	0	Fall Thru Yr 4					0	0	65
2682	2687	13620	50	W	15TH ST	BIRCH ST	HOLLY ST	4	1	32	269	48	1,004	72	72	Zone 1	10	4020	4,473	67	0	Fall Thru Yr 4					0	0	64
2680	2685	13620	60	W	15TH ST	LAUREL ST	BIRCH ST	4	1	33	297	54	1,143	71	71	Zone 1	10	4020	4,473	67	0	Fall Thru Yr 4					0	0	64
2679	2684	13620	70	W	15TH ST	CYPRESS ST	LAUREL ST	4	1	31	339	58	1,226	73	72	Zone 1	10	4020	4,473	67	0	Fall Thru Yr 4					0	0	65
2678	2683	13620	80	W	15TH ST	WESTRIDGE TER	CYPRESS ST	4	1	31	51	9	184	69	69	Zone 1	10	4020	4,473	67	0	Fall Thru Yr 4					0	0	61
2677	2681	13620	90	W	15TH ST	S LOCUST ST	WESTRIDGE TER	4	1	31	278	48	1,005	66	66	Zone 1	10	4020	4,473	67	0	Fall Thru Yr 4					0	0	57
2676	2680	13620	110	W	15TH ST	WESTRIDGE WAY	WESTRIDGE DR	4	1	26	293	42	889	79	79	Zone 1	10	4020	4,473	67	0	Fall Thru Yr 4					0	0	73

GISID	Agency ID	Street Number	Block Number	Street Prefix	On Street	From Street	To Street	FunCL Code	Pavetype Code	Pavement Width (ft)	Pavement Length (ft)	Add Area (yd2)	Pavement Area (yd2)	Pavement Cndtn Index (PCI)	Current Segment PCI (CPCI)	Zone	Zone Code	Project ID	Project Length (ft)	Project Current PCI	Year of First Rehab	Segment Rehab Results	Rehab Activity Code	Rehab Activity	Avg Unit Rate ($/yd2)	Peripheral Concrete Costs ($)	Segment Pavement Cost ($)	Segment Total Cost ($)	Whole Project Cost ($)	5 Year Post Rehab PCI
2672	2675	13620	130	W	15TH ST	WESTRIDGE PL	S COTTONWOOD ST	4	1	29	269	43	910	51	50	Zone 1	10	12260	1,439	46	0	Fall Thru Yr 3						0	0	40
2671	2674	13620	140	W	15TH ST	WESTRIDGE CT	WESTRIDGE PL	4	1	30	292	49	1,022	41	40	Zone 1	10	12260	1,439	46	0	Fall Thru Yr 3						0	0	30
2670	2673	13620	150	W	15TH ST	S WILLOW ST	WESTRIDGE CT	4	1	30	110	18	385	43	42	Zone 1	10	12260	1,439	46	0	Fall Thru Yr 3						0	0	33
2666	2669	13620	160	W	15TH ST	S BOXELDER ST	S WILLOW ST	4	1	34	336	63	1,333	42	42	Zone 1	10	12260	1,439	46	0	Fall Thru Yr 3						0	0	32
2663	2664	13620	170	W	15TH ST	S POPLAR ST	S BOXELDER ST	4	1	30	331	55	1,159	72	71	Zone 1	10	11880	4,840	75	0	Fall Thru Yr 3						0	0	64
6842	2665	13640	10	W	15TH ST	S CEDAR ST	CY AVE	3	1	27	149	22	469	65	64	Zone 1	10	3620	6,653	76	0	Fall Thru Yr 4						0	0	55
6841	2662	13640	20	W	15TH ST	S CHESTNUT ST	S CEDAR ST	3	1	28	335	52	1,094	84	84	Zone 1	10	3620	6,653	76	0	Fall Thru Yr 4						0	0	78
6840	2661	13640	30	W	15TH ST	S WALNUT ST	S CHESTNUT ST	3	1	22	333	41	855	76	75	Zone 1	10	3620	6,653	76	0	Fall Thru Yr 4						0	0	68
6839	2660	13640	40	W	15TH ST	S SPRUCE ST	S WALNUT ST	3	1	23	365	47	979	74	74	Zone 1	10	3620	6,653	76	0	Fall Thru Yr 4						0	0	66
6815	2473	13640	50	W	15TH ST	S OAK ST	S SPRUCE ST	3	1	27	341	51	1,074	78	77	Zone 1	10	3620	6,653	76	0	Fall Thru Yr 4						0	0	70
6785	2128	13640	60	W	15TH ST	S ELM ST	S OAK ST	3	1	32	359	64	1,340	75	75	Zone 1	10	3620	6,653	76	0	Fall Thru Yr 4						0	0	67
2515	2469	13640	70	W	15TH ST	A ASH ST	S ELM ST	3	1	32	359	64	1,340	78	77	Zone 1	10	3620	6,653	76	0	Fall Thru Yr 4						0	0	70
2691	2706	13650	10	W	15TH ST	S DAVID ST	S ASH ST	3	1	37	412	85	1,778	56	56	Zone 1	10	5020	1,215	52	0	Fall Thru Yr 1						0	0	45
2693	2709	13650	20	W	15TH ST	S CENTER ST	S DAVID ST	3	1	31	424	73	1,533	49	48	Zone 1	10	5020	1,215	52	0	Fall Thru Yr 1						0	0	38
2708	2726	3470	10	E	16TH ST	S OAKCREST AVE	BONNIE BRAE ST	4	1	32	155	28	579	54	53	Zone 1	10	2360	5,115	57	0	Fall Thru Yr 3						0	0	43
2707	2725	3470	20	E	16TH ST	BONNIE BRAE ST	S MITCHELL ST	4	1	31	379	65	1,371	51	51	Zone 1	10	2360	5,115	57	0	Fall Thru Yr 3						0	0	41
2701	2719	3470	40	E	16TH ST	S MITCHELL ST	S JEFFERSON ST	4	1	32	354	63	1,322	52	51	Zone 1	10	2360	5,115	57	0	Fall Thru Yr 3						0	0	41
2700	2718	3470	50	E	16TH ST	S JEFFERSON ST	S MCKINLEY ST	4	1	32	377	67	1,407	52	52	Zone 1	10	2360	5,115	57	0	Fall Thru Yr 3						0	0	42
2265	2138	3480	10	E	16TH ST	E ELK ST	GLENDALE AVE	4	1	32	423	75	1,579	60	59	Zone 1	10	5140	4,095	59	0	Fall Thru Yr 4						0	0	50
2748	2769	3490	10	E	16TH ST	S BEVERLY ST	S NEBRASKA AVE	4	1	35	654	127	2,671	65	65	Zone 1	10	1060	2,060	69	0	Not Selected						0	0	56
2755	2777	3500	10	E	16TH ST	CORNWALL	NEWPORT	4	1	29	949	153	3,211	77	77	Zone 1	10	3740	5,653	68	0	Fall Thru Yr 5						0	0	71
2713	2731	13670	10	W	16TH ST	HOLLY ST	MAPLE ST	4	1	34	268	51	1,063	21	20	Zone 1	10	9340	1,221	17	0	Fall Thru Yr 3						0	0	13
2712	2730	13670	20	W	16TH ST	BIRCH ST	HOLLY ST	4	1	33	268	49	1,032	36	35	Zone 1	10	2040	1,222	24	0	Not Selected						0	0	26
2772	2798	3510	10	E	17TH ST	S OAKCREST AVE	BONNIE BRAE ST	4	1	33	155	28	597	59	59	Zone 1	10	2360	5,115	57	0	Fall Thru Yr 3						0	0	49
2305	2182	3510	20	E	17TH ST	BONNIE BRAE ST	S MITCHELL ST	4	1	32	414	74	1,546	51	50	Zone 1	10	2360	5,115	57	0	Fall Thru Yr 3						0	0	40
1710	1265	3510	30	E	17TH ST	S MITCHELL ST	S JEFFERSON ST	4	1	32	362	64	1,351	51	50	Zone 1	10	2360	5,115	57	0	Fall Thru Yr 3						0	0	40
2272	2145	3510	40	E	17TH ST	S JEFFERSON ST	S MCKINLEY ST	4	1	33	370	68	1,425	62	61	Zone 1	10	2360	5,115	57	0	Fall Thru Yr 3						0	0	52
2271	2144	3520	10	E	17TH ST	S MCKINLEY ST	S JACKSON ST	4	1	34	344	65	1,365	55	55	Zone 1	10	5160	3,368	56	0	Fall Thru Yr 3						0	0	45
2784	2815	3520	20	E	17TH ST	S JACKSON ST	S WAHSINGTON ST	4	1	33	330	61	1,271	55	55	Zone 1	10	5160	3,368	56	0	Fall Thru Yr 3						0	0	45
2895	2976	3520	30	E	17TH ST	S WASHINGTON ST	S MELROSE ST	4	1	32	330	59	1,232	68	67	Zone 1	10	5160	3,368	56	0	Fall Thru Yr 3						0	0	59
2782	2813	3520	40	E	17TH ST	S MELROSE ST	S CONWELL ST	4	1	32	332	59	1,239	70	70	Zone 1	10	5160	3,368	56	0	Fall Thru Yr 3						0	0	63
2767	2792	3530	10	E	17TH ST	S CONWELL ST	S WILSON ST	4	1	32	330	59	1,232	51	51	Zone 1	10	5180	2,851	53	0	Fall Thru Yr 1						0	0	41
2765	2790	3530	20	E	17TH ST	S WILSON ST	S FENWAY ST	4	1	32	324	58	1,210	43	42	Zone 1	10	5200	1,556	37	0	Fall Thru Yr 5						0	0	33
2761	2786	3530	30	E	17TH ST	S FENWAY ST	S KENWOOD ST	4	1	32	323	57	1,206	32	32	Zone 1	10	5240	1,983	39	0	Not Selected						0	0	23
2759	2784	3530	40	E	17TH ST	S KENWOOD ST	ELK AVE	4	1	33	237	43	912	33	32	Zone 1	10	5240	1,983	39	0	Not Selected						0	0	23
2523	2481	3540	10	E	17TH ST	S BEVERLY ST	S NEBRASKA AVE	4	1	35	660	128	2,695	54	53	Zone 1	10	5220	1,715	51	0	Fall Thru Yr 1						0	0	43
1805	1421	3550	10	E	17TH ST	CORNWALL	NEWPORT	4	1	29	949	153	3,211	71	70	Zone 1	10	3740	5,653	68	0	Fall Thru Yr 5						0	0	63
2597	2575	13680	10	W	17TH ST	S CEDAR ST	S POPLAR ST	4	1	24	340	45	952	77	77	Zone 1	10	11020	5,046	72	0	Fall Thru Yr 1						0	0	71
2595	2572	13680	20	W	17TH ST	S CHESTNUT ST	S CEDAR ST	4	1	26	335	48	1,016	81	81	Zone 1	10	11020	5,046	72	0	Fall Thru Yr 1						0	0	76
5700	2187	13680	30	W	17TH ST	S WALNUT ST	S CHESTNUT ST	4	1	28	335	52	1,094	80	80	Zone 1	10	11020	5,046	72	0	Fall Thru Yr 1						0	0	74
5699	2185	13680	40	W	17TH ST	S SPRUCE ST	S WALNUT ST	4	1	30	365	61	1,278	80	80	Zone 1	10	11020	5,046	72	0	Fall Thru Yr 1						0	0	74
5698	2183	13680	50	W	17TH ST	S OAK ST	S SPRUCE ST	4	1	27	340	51	1,071	79	79	Zone 1	10	11020	5,046	72	0	Fall Thru Yr 1						0	0	73
2302	2178	13680	60	W	17TH ST	S ELM ST	S OAK ST	4	1	28	360	56	1,176	82	81	Zone 1	10	11020	5,046	72	0	Fall Thru Yr 1						0	0	76
2779	2810	13680	70	W	17TH ST	COLLEGE DR	S ELM ST	4	1	27	148	22	466	76	76	Zone 1	10	11020	5,046	72	0	Fall Thru Yr 1						0	0	69
5726	2887	3560	10	E	18TH ST	OAKCREST AVE	BONNIE BRAE ST	4	1	33	339	62	1,305	59	59	Zone 1	10	2300	2,148	48	0	Fall Thru Yr 3						0	0	50
5724	2884	3560	30	E	18TH ST	PRIVATE DR	S MITCHELL ST	4	1	32	181	32	676	47	46	Zone 1	10	2300	2,148	48	0	Fall Thru Yr 3						0	0	37
5720	2880	3560	40	E	18TH ST	S MITCHELL ST	S MITCHELL ST	4	1	31	120	21	434	62	61	Zone 1	10	2300	2,148	48	0	Fall Thru Yr 3						0	0	52
5716	2876	3560	50	E	18TH ST	S MITCHELL ST	S JEFFERSON ST	4	1	31	240	41	868	49	48	Zone 1	10	2300	2,148	48	0	Fall Thru Yr 3						0	0	38
1329	622	3560	60	E	18TH ST	S JEFFERSON ST	S JEFFERSON ST	4	1	32	101	18	377	66	66	Zone 1	10	5260	3,028	57	0	Fall Thru Yr 3						0	0	57
1326	619	3560	70	E	18TH ST	S JEFFERSON ST	S MCKINLEY ST	4	1	32	268	48	1,001	63	63	Zone 1	10	5260	3,028	57	0	Fall Thru Yr 3						0	0	53
1323	616	3570	10	E	18TH ST	S MCKINLEY ST	S MCKINLEY ST	4	1	31	71	12	257	77	77	Zone 1	10	5260	3,028	57	0	Fall Thru Yr 3						0	0	71
1321	614	3580	10	E	18TH ST	S MCKINLEY ST	S JACKSON ST	4	1	33	274	50	1,055	55	55	Zone 1	10	5260	3,028	57	0	Fall Thru Yr 3						0	0	45
1318	611	3580	30	E	18TH ST	S JACKSON ST	S WASHINGTON ST	4	1	32	276	49	1,030	55	54	Zone 1	10	5260	3,028	57	0	Fall Thru Yr 3						0	0	45
1315	608	3580	50	E	18TH ST	S WASHINGTON ST	S MELROSE ST	4	1	31	275	47	995	56	55	Zone 1	10	5280	3,693	48	0	Fall Thru Yr 3						0	0	45
2200	2030	3580	60	E	18TH ST	S MELROSE ST	S MELROSE ST	4	1	31	57	10	206	50	50	Zone 1	10	5280	3,693	48	0	Fall Thru Yr 3						0	0	40
2199	2029	3580	70	E	18TH ST	S MELROSE ST	S CONWELL ST	4	1	31	279	48	1,009	58	57	Zone 1	10	5280	3,693	48	0	Fall Thru Yr 3						0	0	48
2898	2981	3590	10	E	18TH ST	S CONWELL ST	S WILSON ST	4	1	33	332	61	1,278	44	43	Zone 1	10	5180	2,851	53	0	Fall Thru Yr 1						0	0	33
2591	2567	3600	10	E	18TH ST	S BEVERLY ST	S NEBRASKA AVE	4	1	35	664	129	2,711	37	36	Zone 1	10	5320	1,305	32	2	Selected Yr 2	60	Surf Recon + Base Rehab / FWM + Strctrl Ptch + Olay	63.50	0	172,149	172,149	338,329	93
2585	2561	3600	20	E	18TH ST	S NEBRASKA AVE	S MISSOURI AVE	4	1	35	641	125	2,617	28	27	Zone 1	10	5320	1,305	32	2	Selected Yr 2	60	Surf Recon + Base Rehab / FWM + Strctrl Ptch + Olay	63.50	0	166,180	166,180	338,329	93
7557	6543	3610	10	E	18TH ST	BLUE SPRUCE DR	BLUE SPRUCE DR	4	1	29	1,039	167	3,515	75	75	Zone 1	10	2160	1,925	76	0	Fall Thru Yr 4						0	0	68
4573	312	3610	20	E	18TH ST	BLUE SPRUCE DR	KINGSBURY DR	4	1	29	602	97	2,037	52	51	Zone 1	10	5300	3,852	57	0	Fall Thru Yr 3						0	0	41
2799	2835	3620	10	E	18TH ST	KINGSBURY DR	NOTTINGHAM DR	4	1	35	874	170	3,569	61	60	Zone 1	10	5300	3,852	57	0	Fall Thru Yr 3						0	0	51
2796	2832	3620	20	E	18TH ST	NOTTINGHAM DR	KELLY DR	4	1	35	376	73	1,535	59	59	Zone 1	10	5360	1,548	54	0	Fall Thru Yr 2						0	0	50

GISID	Agency ID	Street Number	Block Number	Street Prefix	On Street	From Street	To Street	FunCL Code	Pavetype Code	Pavement Width (ft)	Pavement Length (ft)	Add Area (yd2)	Pavement Area (yd2)	Pavement Cndtn Index (PCI)	Current Segment PCI (CPCI)	Zone	Zone Code	Project ID	Project Length (ft)	Project Current PCI	Year of First Rehab	Segment Rehab Results	Rehab Activity Code	Rehab Activity	Avg Unit Rate ($/yd2)	Peripheral Concrete Costs ($)	Segment Pavement Cost ($)	Segment Total Cost ($)	Whole Project Cost ($)	5 Year Post Rehab PCI
2791	2827	3620	30	E	18TH ST	KELLY DR	E 19TH ST	4	1	35	629	122	2,568	47	46	Zone 1	10	5340	1,750	46	0	Fall Thru Yr 3						0	0	37
2522	2479	3620	40	E	18TH ST	E 19TH ST	PARKWAY DR	4	1	36	286	57	1,201	43	42	Zone 1	10	5340	1,750	46	0	Fall Thru Yr 3						0	0	33
2521	2478	3620	50	E	18TH ST	PARKWAY DR	DEAD END	4	1	35	127	25	519	53	53	Zone 1	10	5340	1,750	46	0	Fall Thru Yr 3						0	0	43
4499	6417	3630	10	E	18TH ST	WATERFORD	FAIRWOOD COMMON AVE	4	1	29	829	134	2,805	72	72	Zone 1	10	5420	4,061	77	0	Fall Thru Yr 5						0	0	64
4500	6425	3630	20	E	18TH ST	NEWCHURCH	FAIRWOOD COMMON AVE	4	1	29	168	27	568	69	69	Zone 1	10	5420	4,061	77	0	Fall Thru Yr 5						0	0	61
4559	6418	3630	30	E	18TH ST	FAIRWOOD COMMON AVE	WOOLWICK CT	4	1	28	540	84	1,764	64	64	Zone 1	10	3740	5,653	68	0	Fall Thru Yr 5						0	0	55
4557	6173	3630	40	E	18TH ST	WOOLWICK CT	CLIFTON AVE	4	1	36	526	105	2,209	61	61	Zone 1	10	3740	5,653	68	0	Fall Thru Yr 5						0	0	51
4383	6165	3630	50	E	18TH ST	CORNWALL	CLIFTON AVE	4	1	31	295	51	1,067	66	66	Zone 1	10	3740	5,653	68	0	Fall Thru Yr 5						0	0	58
2182	2006	3630	60	E	18TH ST	CORNWALL	BRIGHTON	4	1	30	685	114	2,398	63	63	Zone 1	10	3700	3,801	64	0	Fall Thru Yr 2						0	0	54
2181	2005	3630	70	E	18TH ST	BRIGHTON	NEWPORT	4	1	30	265	44	928	59	59	Zone 1	10	2560	4,039	63	0	Fall Thru Yr 1						0	0	50
2590	2566	13690	20	W	18TH ST	S OAK ST	W 19TH ST	4	1	30	266	44	931	33	33	Zone 1	10	11580	1,877	42	0	Fall Thru Yr 1						0	0	24
2588	2564	13690	30	W	18TH ST	COLLEGE DR	S OAK ST	4	1	30	316	53	1,106	65	64	Zone 1	10	11020	5,046	72	0	Fall Thru Yr 1						0	0	55
2075	1841	3640	10	E	19TH ST	OAKCREST AVE	BONNIE BRAE ST	4	1	32	340	60	1,269	46	46	Zone 1	10	2300	2,148	48	0	Fall Thru Yr 3						0	0	36
2070	1835	3640	20	E	19TH ST	BONNIE BRAE ST	S MITCHELL ST	4	1	33	339	62	1,305	60	60	Zone 1	10	2340	3,472	59	0	Fall Thru Yr 4						0	0	51
2370	2273	3640	30	E	19TH ST	S MITCHELL ST	S JEFFERSON ST	4	1	33	340	62	1,309	53	52	Zone 1	10	2340	3,472	59	0	Fall Thru Yr 4						0	0	43
2368	2271	3640	40	E	19TH ST	S JEFFERSON ST	S MCKINLEY ST	4	1	33	341	63	1,313	42	42	Zone 1	10	5380	2,048	43	0	Fall Thru Yr 1						0	0	32
2366	2269	3650	10	E	19TH ST	S MCKINLEY ST	S JACKSON ST	4	1	32	327	58	1,221	47	46	Zone 1	10	5460	1,574	43	0	Fall Thru Yr 1						0	0	37
2914	3004	3650	20	E	19TH ST	S JACKSON ST	S WASHINGTON ST	4	1	32	330	59	1,232	48	48	Zone 1	10	5460	1,574	43	0	Fall Thru Yr 1						0	0	38
2912	3002	3650	30	E	19TH ST	S WASHINGTON ST	S MELROSE ST	4	1	32	333	59	1,243	46	46	Zone 1	10	5480	2,075	45	0	Fall Thru Yr 2						0	0	37
2889	2970	3650	40	E	19TH ST	S MELROSE ST	S CONWELL ST	4	1	32	283	50	1,057	41	40	Zone 1	10	5480	2,075	45	0	Fall Thru Yr 2						0	0	30
5722	2882	3660	10	E	19TH ST	KINGSBURY DR	LINDA VISTA DR	4	1	35	290	56	1,184	54	53	Zone 1	10	5440	1,491	47	0	Fall Thru Yr 3						0	0	43
5715	2875	3660	20	E	19TH ST	LINDA VISTA DR	MANOR DR	4	1	35	274	53	1,119	48	47	Zone 1	10	5440	1,491	47	0	Fall Thru Yr 3						0	0	37
1327	620	3660	30	E	19TH ST	MANOR DR	NOTTINGHAM DR	4	1	35	310	60	1,266	44	43	Zone 1	10	5440	1,491	47	0	Fall Thru Yr 3						0	0	33
5718	2878	3660	40	E	19TH ST	NOTTINGHAM DR	KELLY DR	4	1	36	376	75	1,579	46	46	Zone 1	10	5440	1,491	47	0	Fall Thru Yr 3						0	0	36
5719	2879	3660	50	E	19TH ST	KELLY DR	E 18TH ST	4	1	36	893	179	3,751	54	54	Zone 1	10	5360	1,548	54	0	Fall Thru Yr 2						0	0	44
2571	2547	3670	10	E	19TH ST	CORNWALL	BRIGHTON	4	1	30	684	114	2,394	66	66	Zone 1	10	3700	3,801	64	0	Fall Thru Yr 2						0	0	57
6865	2949	13700	10	W	19TH ST	S BOXELDER ST	HY AVE	4	1	33	392	72	1,509	46	45	Zone 1	10	8640	1,325	46	0	Fall Thru Yr 3						0	0	35
6864	2948	13700	20	W	19TH ST	S POPLAR ST	S BOXELDER ST	4	1	38	326	69	1,445	50	49	Zone 1	10	10740	2,525	48	0	Fall Thru Yr 4						0	0	40
2871	2947	13710	10	W	19TH ST	S CEDAR ST	S POPLAR ST	4	1	34	339	64	1,345	50	49	Zone 1	10	10740	2,525	48	0	Fall Thru Yr 4						0	0	39
2867	2943	13710	20	W	19TH ST	S CHESTNUT ST	S CEDAR ST	4	1	32	335	60	1,251	42	41	Zone 1	10	10980	2,066	47	0	Fall Thru Yr 3						0	0	32
2865	2941	13710	30	W	19TH ST	S WALNUT ST	S CHESTNUT ST	4	1	32	337	60	1,258	44	43	Zone 1	10	10980	2,066	47	0	Fall Thru Yr 3						0	0	33
2863	2939	13710	40	W	19TH ST	S SPRUCE ST - W 18TH ST	S WALNUT ST	4	1	32	406	72	1,516	38	38	Zone 1	10	11580	1,877	42	0	Fall Thru Yr 1						0	0	29
2574	2550	13710	50	W	19TH ST	S SPRUCE ST	W 18TH ST	4	1	32	104	18	388	33	32	Zone 1	10	11580	1,877	42	0	Fall Thru Yr 1						0	0	23
1696	1241	3690	10	E	1ST ST	E YELLOWSTONE HWY	S LINCOLN ST	2	2	52	268	77	1,626	70	70	Zone 1	10	5500	6,677	71	0	Fall Thru Yr 1						0	0	63
5059	1239	3690	20	E	1ST ST	S LINCOLN ST	E COLLINS ST	2	1	49	130	35	743	80	80	Zone 1	10	5520	5,542	81	0	Fall Thru Yr 1						0	0	72
5058	1238	3690	30	E	1ST ST	E COLLINS ST	S JEFFERSON ST	2	1	52	250	72	1,517	85	85	Zone 1	10	5520	5,542	81	0	Fall Thru Yr 1						0	0	78
1695	1237	3690	40	E	1ST ST	S JEFFERSON ST	S MCKINLEY ST	2	1	50	379	105	2,211	86	85	Zone 1	10	5520	5,542	81	0	Fall Thru Yr 1						0	0	79
1693	1235	3690	50	E	1ST ST	S MCKINLEY ST	S JACKSON ST	2	1	51	381	108	2,267	85	85	Zone 1	10	5520	5,542	81	0	Fall Thru Yr 1						0	0	78
1691	1232	3690	60	E	1ST ST	S JACKSON ST	S WASHINGTON ST	2	1	51	381	108	2,267	84	84	Zone 1	10	5520	5,542	81	0	Fall Thru Yr 1						0	0	78
1687	1228	3690	70	E	1ST ST	S WASHINGTON ST	N MELROSE ST	2	1	51	382	108	2,273	78	78	Zone 1	10	5520	5,542	81	0	Fall Thru Yr 1						0	0	70
4909	1226	3690	80	E	1ST ST	S CONWELL ST	S WILSON ST	2	1	51	185	52	1,101	82	81	Zone 1	10	5520	5,542	81	0	Fall Thru Yr 1						0	0	75
4910	6626	3690	90	E	1ST ST	S CONWELL ST	S WILSON ST	2	1	52	193	56	1,171	87	87	Zone 1	10	5520	5,542	81	0	Fall Thru Yr 1						0	0	81
1683	1223	3690	100	E	1ST ST	S WILSON ST	S FENWAY ST	2	1	39	380	82	1,729	72	72	Zone 1	10	5520	5,542	81	0	Fall Thru Yr 1						0	0	61
1074	157	3690	110	E	1ST ST	S FENWAY ST	S KENWOOD ST	2	1	39	380	82	1,729	89	89	Zone 1	10	5520	5,542	81	0	Fall Thru Yr 1						0	0	83
1071	154	3690	120	E	1ST ST	S KENWOOD ST	S ELK ST	2	1	40	380	84	1,773	87	87	Zone 1	10	5520	5,542	81	0	Fall Thru Yr 1						0	0	81
1680	1220	3690	130	E	1ST ST	S ELK ST	S LOWELL ST	2	1	39	380	82	1,729	87	87	Zone 1	10	5520	5,542	81	0	Fall Thru Yr 1						0	0	81
1677	1217	3690	140	E	1ST ST	S LOWELL ST	S LENNOX ST	2	1	38	380	80	1,685	89	88	Zone 1	10	5520	5,542	81	0	Fall Thru Yr 1						0	0	82
1675	1215	3690	150	E	1ST ST	S LENNOX ST	S BEVERLY ST	2	1	41	429	98	2,052	85	85	Zone 1	10	5520	5,542	81	0	Fall Thru Yr 1						0	0	79
1684	1224	3700	10	E	1ST ST	N BEVERLY ST	NORTHWAY CT	4	1	37	135	28	583	52	52	Zone 1	10	5540	1,208	55	0	Fall Thru Yr 2						0	0	42
1690	1231	3700	20	E	1ST ST	NORTHWAY CT	UNIVERSITY CT	4	1	32	347	62	1,295	53	53	Zone 1	10	5540	1,208	55	0	Fall Thru Yr 2						0	0	43
1703	1258	3710	10	E	1ST ST	S HUBER DR	S SINCLAIR PL	4	1	32	569	101	2,124	63	62	Zone 1	10	5560	3,702	65	0	Fall Thru Yr 3						0	0	54
1702	1257	3710	20	E	1ST ST	S SINCLAIR PL	S SOCONY DR	4	1	32	295	52	1,101	79	79	Zone 1	10	5560	3,702	65	0	Fall Thru Yr 3						0	0	73
1701	1256	3710	30	E	1ST ST	S SOCONY DR	S SUN DR	4	1	33	295	54	1,136	77	76	Zone 1	10	5560	3,702	65	0	Fall Thru Yr 3						0	0	70
1660	1194	1000	10		1ST STREET LN	DEAD END	UNIVERSITY CT	4	1	56	418	130	2,731	12	12	Zone 1	10	1000	1,351	25	1	Selected Yr 1	60	Surf Recon + Base Rehab / FWM + Strctrl Ptch + Olay	63.50	0	173,419	173,419	455,550	91
1659	1193	1000	20		1ST STREET LN	UNIVERSITY CT	DEAD END	4	1	58	229	74	1,550	21	21	Zone 1	10	1000	1,351	25	1	Selected Yr 1	60	Surf Recon + Base Rehab / FWM + Strctrl Ptch + Olay	63.50	0	98,425	98,425	455,550	92
2839	2901	3720	10	E	20TH ST	OAKCREST AVE	BONNIE BRAE ST	4	1	32	339	60	1,266	64	63	Zone 1	10	2340	3,472	59	0	Fall Thru Yr 4						0	0	54
2837	2899	3720	20	E	20TH ST	BONNIE BRAE ST	S MITCHELL ST	4	1	30	340	57	1,190	57	56	Zone 1	10	2340	3,472	59	0	Fall Thru Yr 4						0	0	46
2835	2897	3720	30	E	20TH ST	S MITCHELL ST	S JEFFERSON ST	4	1	32	340	60	1,269	62	62	Zone 1	10	2340	3,472	59	0	Fall Thru Yr 4						0	0	53
2833	2895	3720	40	E	20TH ST	S JEFFERSON ST	S MCKINLEY ST	4	1	32	342	61	1,277	50	50	Zone 1	10	5380	2,048	43	0	Fall Thru Yr 1						0	0	40
2831	2892	3730	10	E	20TH ST	S MCKINLEY ST	S JACKSON ST	4	1	33	327	60	1,259	53	52	Zone 1	10	5260	3,028	57	0	Fall Thru Yr 3						0	0	42
5727	2889	3730	20	E	20TH ST	S JACKSON ST	S WASHINGTON ST	4	1	34	330	62	1,309	53	52	Zone 1	10	5260	3,028	57	0	Fall Thru Yr 3						0	0	42
2885	2965	3740	10	E	20TH ST	KELLY DR	TROJAN DR	4	1	34	216	41	857	49	48	Zone 1	10	5580	1,590	41	0	Fall Thru Yr 1						0	0	38
2886	2966	3740	20	E	20TH ST	TROJAN DR	WALSH DR	4	1	35	290	56	1,184	62	62	Zone 1	10	5600	1,520	53	0	Fall Thru Yr 1						0	0	53

GISID	Agency ID	Street Number	Block Number	Street Prefix	On Street	From Street	To Street	FunCL Code	Pavetype Code	Pavement Width (ft)	Pavement Length (ft)	Add Area (yd2)	Pavement Area (yd2)	Pavement Cndtn Index (PCI)	Current Segment PCI (CPCI)	Zone	Zone Code	Project ID	Project Length (ft)	Project Current PCI	Year of First Rehab	Segment Rehab Results	Rehab Activity Code	Rehab Activity	Avg Unit Rate ($/yd2)	Peripheral Concrete Costs ($)	Segment Pavement Cost ($)	Segment Total Cost ($)	Whole Project Cost ($)	5 Year Post Rehab PCI
2884	2964	3740	30	E	20TH ST	WALSH DR	PARKWAY DR	4	1	35	460	89	1,878	51	51	Zone 1	10	5600	1,520	53	0	Fall Thru Yr 1						0	0	41
2881	2961	3750	10	E	20TH ST	CORNWALL	BRIGHTON	4	1	30	684	114	2,394	67	67	Zone 1	10	3700	3,801	64	0	Fall Thru Yr 2						0	0	58
6866	2968	13720	10	W	20TH ST	S BOXELDER AVE	HY AVE	4	1	33	396	73	1,525	52	52	Zone 1	10	8640	1,325	46	0	Fall Thru Yr 3						0	0	43
2880	2960	13720	20	W	20TH ST	CY AVE	HY AVE	4	1	33	522	96	2,010	33	32	Zone 1	10	8600	1,483	33	4	Selected Yr 4	60	Surf Recon + Base Rehab / FWM + Strctrl Ptch + Olay	63.50	0	127,635	127,635	401,574	96
6762	2036	13730	10	W	20TH ST	S BOXELDER AVE	S POPLAR ST	4	1	30	538	90	1,883	48	47	Zone 1	10	10720	1,707	42	0	Fall Thru Yr 1						0	0	37
2201	2033	13740	10	W	20TH ST	S CEDAR ST	S POPLAR ST	4	1	40	338	75	1,577	44	43	Zone 1	10	10820	1,405	42	0	Fall Thru Yr 1						0	0	33
2966	3078	13740	20	W	20TH ST	S CHESTNUT ST	S CEDAR ST	4	1	38	335	71	1,485	46	45	Zone 1	10	11040	1,612	43	0	Fall Thru Yr 1						0	0	35
2964	3076	13740	30	W	20TH ST	S WALNUT ST	S CHESTNUT ST	4	1	40	338	75	1,577	41	41	Zone 1	10	11040	1,612	43	0	Fall Thru Yr 1						0	0	31
3066	3247	3760	10	E	21ST ST	S OAKCREST AVE	FRANCES ST	4	1	35	213	41	870	37	37	Zone 1	10	5620	3,396	44	0	Fall Thru Yr 2						0	0	27
6858	2922	3760	20	E	21ST ST	FRANCES ST	BONNIE BRAE ST	4	1	35	127	25	519	47	46	Zone 1	10	5620	3,396	44	0	Fall Thru Yr 2						0	0	37
6857	2920	3760	40	E	21ST ST	PRIVATE ACCESS	RICHARD ST	4	1	33	171	31	658	47	46	Zone 1	10	5620	3,396	44	0	Fall Thru Yr 2						0	0	36
2852	2919	3760	50	E	21ST ST	S MITCHELL ST	RICHARD ST	4	1	32	157	28	586	46	45	Zone 1	10	5620	3,396	44	0	Fall Thru Yr 2						0	0	35
2850	2917	3760	60	E	21ST ST	S MITCHELL ST	S MITCHELL ST	4	1	32	114	20	426	37	37	Zone 1	10	5620	3,396	44	0	Fall Thru Yr 2						0	0	27
2849	2916	3760	70	E	21ST ST	S MITCHELL ST	S JEFFERSON ST	4	1	32	220	39	821	53	52	Zone 1	10	5620	3,396	44	0	Fall Thru Yr 2						0	0	42
2847	2914	3760	80	E	21ST ST	S JEFFERSON ST	S JEFFERSON ST	4	1	32	50	9	187	48	47	Zone 1	10	5620	3,396	44	0	Fall Thru Yr 2						0	0	37
3071	3252	3760	90	E	21ST ST	S JEFFERSON ST	S MCKINLEY ST	4	1	33	277	51	1,066	43	43	Zone 1	10	5620	3,396	44	0	Fall Thru Yr 2						0	0	33
3067	3248	3780	10	E	21ST ST	S MCKINLEY ST	S JACKSON ST	3	1	36	327	65	1,373	76	76	Zone 1	10	5660	7,354	78	0	Not Selected						0	0	69
3065	3246	3780	20	E	21ST ST	S JACKSON ST	S WASHINGTON ST	3	1	45	328	82	1,722	70	70	Zone 1	10	5660	7,354	78	0	Not Selected						0	0	61
5798	6130	3780	30	E	21ST ST	S MELROSE ST	S WASHINGTON ST	3	1	46	338	86	1,814	83	83	Zone 1	10	5660	7,354	78	0	Not Selected						0	0	77
3061	3240	3780	40	E	21ST ST	S MELROSE ST	GLENDALE AVE	3	1	46	297	76	1,594	76	76	Zone 1	10	5660	7,354	78	0	Not Selected						0	0	68
3059	3238	3780	50	E	21ST ST	GLENDALE AVE	LENNOX AVE	3	1	37	267	55	1,153	80	80	Zone 1	10	5660	7,354	78	0	Not Selected						0	0	74
3057	3235	3780	60	E	21ST ST	LENNOX AVE	FAIRDALE AVE	3	1	37	376	77	1,623	91	90	Zone 1	10	5660	7,354	78	0	Not Selected						0	0	85
3055	3233	3780	70	E	21ST ST	FAIRDALE AVE	SHUMWAY AVE	3	1	44	251	61	1,288	87	87	Zone 1	10	5660	7,354	78	0	Not Selected						0	0	82
3054	3231	3780	80	E	21ST ST	SHUMWAY AVE	SHATTUCK AVE	3	1	44	250	61	1,283	86	86	Zone 1	10	5660	7,354	78	0	Not Selected						0	0	81
3053	3230	3780	90	E	21ST ST	SHATTUCK AVE	BRECK AVE	3	1	46	226	58	1,213	89	89	Zone 1	10	5660	7,354	78	0	Not Selected						0	0	83
6182	150352	3780	100	E	21ST ST	BRECK AVE	EASTBROOKE AVE	3	1	45	113	28	593	86	86	Zone 1	10	5660	7,354	78	0	Not Selected						0	0	81
5022	3228	3780	110	E	21ST ST	EASTBROOKE AVE	SAGEWOOD AVE	3	1	46	472	121	2,533	85	85	Zone 1	10	5660	7,354	78	0	Not Selected						0	0	79
3050	3225	3780	120	E	21ST ST	SAGEWOOD AVE	THORNDIKE AVE	3	1	46	250	64	1,342	85	84	Zone 1	10	5660	7,354	78	0	Not Selected						0	0	79
3049	3224	3780	130	E	21ST ST	THORNDIKE AVE	S BEVERLY ST	3	1	46	334	85	1,792	81	81	Zone 1	10	5660	7,354	78	0	Not Selected						0	0	75
6302	3221	3790	10	E	21ST ST	S BEVERLY ST	S NEBRASKA AVE	3	1	35	264	51	1,078	45	45	Zone 1	10	5690	565	39	0	Not Selected						0	0	34
4494	250105	3790	20	E	21ST ST	S BEVERLY ST	S NEBRASKA AVE	3	1	35	301	59	1,229	35	35	Zone 1	10	5690	565	39	0	Not Selected						0	0	25
6305	250104	3790	30	E	21ST ST	S BEVERLY ST	S NEBRASKA AVE	3	1	35	86	17	351	51	51	Zone 1	10	5680	1,792	34	4	Selected Yr 4	60	Surf Recon + Base Rehab / FWM + Strctrl Ptch + Olay	70.00	0	24,570	24,570	551,950	96
4495	6410	3790	40	E	21ST ST	S NEBRASKA AVE	S MISSOURI ST	3	1	46	653	167	3,504	37	36	Zone 1	10	5680	1,792	34	4	Selected Yr 4	60	Surf Recon + Base Rehab / FWM + Strctrl Ptch + Olay	70.00	0	245,280	245,280	551,950	96
6184	150354	3790	50	E	21ST ST	S MISSOURI ST	PRIVATE ACCESS	3	1	34	422	80	1,674	41	40	Zone 1	10	5680	1,792	34	4	Selected Yr 4	60	Surf Recon + Base Rehab / FWM + Strctrl Ptch + Olay	70.00	0	117,180	117,180	551,950	96
5990	12226	3790	60	E	21ST ST	PRIVATE ACCESS	JASPER DR	3	1	32	631	112	2,356	26	26	Zone 1	10	5680	1,792	34	4	Selected Yr 4	60	Surf Recon + Base Rehab / FWM + Strctrl Ptch + Olay	70.00	0	164,920	164,920	551,950	96
5995	12219	3790	70	E	21ST ST	JASPER DR	YOSEMITE PKY	3	1	31	650	112	2,351	61	61	Zone 1	10	5640	1,962	56	0	Fall Thru Yr 2						0	0	49
6090	50107	3790	80	E	21ST ST	YOSEMITE PKY	CITY BOUNDARY	3	1	32	133	24	497	42	41	Zone 1	10	5640	1,962	56	0	Fall Thru Yr 2						0	0	31
1176	335	3790	90	E	21ST ST	CITY BOUNDARY	CITY BOUNDARY	3	1	30	1,179	197	4,127	55	54	Zone 1	10	5640	1,962	56	0	Fall Thru Yr 2						0	0	44
5733	3103	3800	10	E	21ST ST	KINGSBURY DR	LINDA VISTA DR	3	1	46	286	73	1,535	27	26	Zone 1	10	5720	2,420	44	0	Fall Thru Yr 2						0	0	18
5730	3100	3800	20	E	21ST ST	LINDA VISTA DR	MANOR DR	3	1	45	274	69	1,439	37	36	Zone 1	10	5720	2,420	44	0	Fall Thru Yr 2						0	0	26
5728	3098	3800	30	E	21ST ST	MANOR DR	NOTTINGHAM DR	3	1	46	275	70	1,476	46	45	Zone 1	10	5720	2,420	44	0	Fall Thru Yr 2						0	0	35
2981	3096	3800	40	E	21ST ST	NOTTINGHAM DR	KELLY DR	3	1	44	290	71	1,489	42	41	Zone 1	10	5720	2,420	44	0	Fall Thru Yr 2						0	0	31
2977	3092	3800	50	E	21ST ST	KELLY DR	TROJAN DR	3	1	46	290	74	1,556	34	34	Zone 1	10	5720	2,420	44	0	Fall Thru Yr 2						0	0	24
2975	3090	3800	60	E	21ST ST	TROJAN DR	WALSH DR	3	1	46	290	74	1,556	34	33	Zone 1	10	5720	2,420	44	0	Fall Thru Yr 2						0	0	23
2973	3087	3800	70	E	21ST ST	WALSH DR	OUTER DR	3	1	42	715	167	3,504	67	66	Zone 1	10	5720	2,420	44	0	Fall Thru Yr 2						0	0	57
4044	5043	3810	10	E	21ST ST	WATERFORD	FAIRWOOD COMMON AVE	3	1	43	1,173	280	5,885	71	70	Zone 1	10	5700	2,081	70	0	Fall Thru Yr 5						0	0	62
4785	6167	3810	20	E	21ST ST	CLIFTON AVE	FAIRWOOD COMMON AVE	3	1	44	908	222	4,661	70	69	Zone 1	10	5700	2,081	70	0	Fall Thru Yr 5						0	0	60
4385	6168	3810	30	E	21ST ST	CORNWALL	CLIFTON AVE	3	1	44	295	72	1,514	49	48	Zone 1	10	5740	1,244	50	0	Fall Thru Yr 4						0	0	37
2388	2293	3810	40	E	21ST ST	CORNWALL	DEXTER	3	1	43	511	122	2,564	48	48	Zone 1	10	5740	1,244	50	0	Fall Thru Yr 4						0	0	37
2387	2292	3810	50	E	21ST ST	DEXTER	BRIGHTON	3	1	45	174	44	914	39	39	Zone 1	10	5740	1,244	50	0	Fall Thru Yr 4						0	0	28
2379	2282	3810	60	E	21ST ST	BRIGHTON	NEWPORT	3	1	44	264	65	1,355	63	63	Zone 1	10	5740	1,244	50	0	Fall Thru Yr 4						0	0	53
2377	2280	3820	10	E	21ST ST	NEWPORT	MIRACLE DR	4	1	43	300	72	1,505	72	72	Zone 1	10	2560	4,039	63	0	Fall Thru Yr 1						0	0	64
2375	2278	3820	20	E	21ST ST	MIRACLE DR	LUKER DR	4	1	43	298	71	1,495	67	67	Zone 1	10	4720	5,081	64	0	Fall Thru Yr 2						0	0	59
2373	2276	3820	30	E	21ST ST	LUKER DR	ELKHORN VALLEY DR	4	1	44	307	75	1,576	68	68	Zone 1	10	4720	5,081	64	0	Fall Thru Yr 2						0	0	60
4720	3955	3820	40	E	21ST ST	ELKHORN VALLEY DR	DEAD END	4	1	43	200	48	1,003	69	69	Zone 1	10	4720	5,081	64	0	Fall Thru Yr 2						0	0	61
6524	632	13750	10	W	21ST ST	S POPLAR ST	S BOXELDER AVE	4	1	28	876	136	2,862	41	40	Zone 1	10	10720	1,707	42	0	Fall Thru Yr 1						0	0	31
3036	3206	13760	10	W	21ST ST	S CEDAR ST	S POPLAR ST	4	1	31	338	58	1,222	77	77	Zone 1	10	11020	5,046	72	0	Fall Thru Yr 1						0	0	70
1332	627	13760	20	W	21ST ST	S CHESTNUT ST	S CEDAR ST	4	1	33	358	66	1,378	81	81	Zone 1	10	11020	5,046	72	0	Fall Thru Yr 1						0	0	75
3035	3205	13760	30	W	21ST ST	S WALNUT ST	S CHESTNUT ST	4	1	34	339	64	1,345	62	61	Zone 1	10	11020	5,046	72	0	Fall Thru Yr 1						0	0	52
4310	5939	13760	40	W	21ST ST	S WALNUT	DEAD END	4	1	21	481	56	1,178	30	29	Zone 1	10	10860	1,616	22	0	Not Selected						0	0	21
3150	3360	3830	10	E	22ND ST	RICHARD ST	S MITCHELL ST	4	1	32	271	48	1,012	33	33	Zone 1	10	5780	3,218	44	0	Fall Thru Yr 1						0	0	24
3145	3354	3830	20	E	22ND ST	S MITCHELL ST	S JEFFERSON ST	4	1	32	269	48	1,004	62	62	Zone 1	10	5760	2,536	59	0	Fall Thru Yr 4						0	0	53
2823	2862	3830	30	E	22ND ST	S JEFFERSON ST	S MCKINLEY ST	4	1	33	277	51	1,066	57	57	Zone 1	10	5760	2,536	59	0	Fall Thru Yr 4						0	0	48

GISID	Agency ID	Street Number	Block Number	Street Prefix	On Street	From Street	To Street	FunCL Code	Pavetype Code	Pavement Width (ft)	Pavement Length (ft)	Add Area (yd2)	Pavement Area (yd2)	Pavement Cndtn Index (PCI)	Current Segment PCI (CPCI)	Zone	Zone Code	Project ID	Project Length (ft)	Project Current PCI	Year of First Rehab	Segment Rehab Results	Rehab Activity Code	Rehab Activity	Avg Unit Rate ($/yd2)	Peripheral Concrete Costs ($)	Segment Pavement Cost ($)	Segment Total Cost ($)	Whole Project Cost ($)	5 Year Post Rehab PCI
2822	2861	3840	10	E	22ND ST	S MCKINLEY ST	S JACKSON ST	4	1	32	273	49	1,019	56	55	Zone 1	10	5800	3,648	46	0	Fall Thru Yr 3						0	0	46
1147	299	3850	10	E	22ND ST	S JACKSON ST	S WASHINGTON ST	4	1	32	247	44	922	52	52	Zone 1	10	5800	3,648	46	0	Fall Thru Yr 3						0	0	42
2081	1848	3850	20	E	22ND ST	S WASHINGTON ST	GLENDALE AVE	4	1	34	419	79	1,662	45	45	Zone 1	10	5800	3,648	46	0	Fall Thru Yr 3						0	0	35
2193	2018	3860	10	E	22ND ST	SHATTUCK AVE	SAGEWOOD AVE	4	1	35	743	144	3,034	39	39	Zone 1	10	5820	1,851	37	0	Fall Thru Yr 5						0	0	29
3044	3217	3870	10	E	22ND ST	LINDA VISTA DR	NOTTINGHAM DR	4	1	35	550	107	2,246	60	59	Zone 1	10	5860	2,882	61	0	Fall Thru Yr 1						0	0	50
3041	3214	3870	20	E	22ND ST	NOTTINGHAM DR	TROJAN DR	4	1	35	574	112	2,344	46	45	Zone 1	10	5840	2,484	50	0	Fall Thru Yr 4						0	0	35
4560	6428	3880	10	E	22ND ST	EASTHAVEN AVE	HENLOW AVE	4	1	35	288	56	1,176	92	92	Zone 1	10	3540	5,480	76	0	Fall Thru Yr 4						0	0	86
4501	6427	3880	20	E	22ND ST	HENLOW AVE	FAIRWOOD COMMON AVE	4	1	36	594	119	2,495	80	80	Zone 1	10	3540	5,480	76	0	Fall Thru Yr 4						0	0	74
5074	6164	3880	30	E	22ND ST	E 23RD ST	FAIRWOOD COMMON AVE	4	1	35	608	118	2,483	72	72	Zone 1	10	3540	5,480	76	0	Fall Thru Yr 4						0	0	64
5075	6169	3880	40	E	22ND ST	CLIFTON AVE	E 23RD ST	4	1	36	299	60	1,256	76	75	Zone 1	10	3540	5,480	76	0	Fall Thru Yr 4						0	0	68
2971	3085	3890	10	E	22ND ST	MIRACLE DR	CUL-DE-SAC	4	1	39	574	126	2,639	61	61	Zone 1	10	4780	3,554	51	0	Fall Thru Yr 1						0	0	52
6855	2853	13770	10	W	22ND ST	S POPLAR ST	S BOXELDER AVE	4	1	26	1,036	150	3,143	34	33	Zone 1	10	10760	1,369	33	4	Selected Yr 4	60	Surf Recon + Base Rehab / FWM + Strctrl Ptch + Olay	63.50	0	199,581	199,581	273,622	96
5749	3965	3900	10	E	23RD ST	PRIVATE DR	RICHARD ST	4	1	32	22	4	82	46	45	Zone 1	10	5780	3,218	44	0	Fall Thru Yr 1						0	0	35
2396	2303	3900	20	E	23RD ST	RICHARD ST	S MITCHELL ST	4	1	32	153	27	571	36	35	Zone 1	10	5780	3,218	44	0	Fall Thru Yr 1						0	0	26
2397	2304	3900	30	E	23RD ST	S MITCHELL ST	S MITCHELL ST	4	1	34	117	22	464	50	49	Zone 1	10	5780	3,218	44	0	Fall Thru Yr 1						0	0	40
2394	2301	3900	40	E	23RD ST	S MITCHELL ST	S JEFFERSON ST	4	1	33	221	41	851	44	44	Zone 1	10	5780	3,218	44	0	Fall Thru Yr 1						0	0	34
2393	2300	3900	50	E	23RD ST	S JEFFERSON ST	S JEFFERSON ST	4	1	33	50	9	193	53	53	Zone 1	10	5760	2,536	59	0	Fall Thru Yr 4						0	0	44
2089	1856	3900	60	E	23RD ST	S JEFFERSON ST	S MCKINLEY ST	4	1	33	276	51	1,063	56	56	Zone 1	10	5760	2,536	59	0	Fall Thru Yr 4						0	0	47
2085	1852	3910	10	E	23RD ST	S MCKINLEY ST	S JACKSON ST	4	1	32	272	48	1,015	45	44	Zone 1	10	5800	3,648	46	0	Fall Thru Yr 3						0	0	35
3167	3386	3920	10	E	23RD ST	S JACKSON ST	S WASHINGTON ST	4	1	32	235	42	877	36	36	Zone 1	10	5800	3,648	46	0	Fall Thru Yr 3						0	0	26
3133	3342	3930	10	E	23RD ST	SHATTUCK AVE	BRECK AVE	4	1	35	266	52	1,086	35	34	Zone 1	10	5820	1,851	37	0	Fall Thru Yr 5						0	0	25
3132	3341	3930	20	E	23RD ST	BRECK AVE	SAGEWOOD AVE	4	1	35	380	74	1,552	47	46	Zone 1	10	2400	2,372	52	0	Fall Thru Yr 1						0	0	37
2856	2926	3930	30	E	23RD ST	SAGEWOOD AVE	THORNDIKE AVE	4	1	35	252	49	1,029	41	41	Zone 1	10	5880	1,809	40	0	Fall Thru Yr 1						0	0	31
3103	3289	3930	40	E	23RD ST	THORNDIKE AVE	LEXINGTON AVE	4	1	35	250	49	1,021	36	36	Zone 1	10	5880	1,809	40	0	Fall Thru Yr 1						0	0	26
3158	3369	3930	50	E	23RD ST	LEXINGTON AVE	CUL DE SAC	4	1	45	209	53	1,107	36	35	Zone 1	10	5880	1,809	40	0	Fall Thru Yr 1						0	0	26
2190	2015	3940	10	E	23RD ST	LINDA VISTA DR	NOTTINGHAM DR	4	1	36	550	110	2,310	69	68	Zone 1	10	5860	2,882	61	0	Fall Thru Yr 1						0	0	60
2185	2009	3940	20	E	23RD ST	NOTTINGHAM DR	TROJAN DR	4	1	35	387	75	1,580	49	48	Zone 1	10	5840	2,484	50	0	Fall Thru Yr 4						0	0	38
4564	6542	3950	10	E	23RD ST	HENLOW AVE	FAIRWOOD COMMON AVE	4	1	35	590	115	2,409	68	68	Zone 1	10	5900	4,401	66	0	Fall Thru Yr 3						0	0	60
4303	5919	3950	20	E	23RD ST	E 22ND ST	FAIRWOOD COMMON AVE	4	1	35	827	161	3,377	65	65	Zone 1	10	5900	4,401	66	0	Fall Thru Yr 3						0	0	56
2083	1850	13780	10	W	23RD ST	S POPLAR ST	ODELL AVE	4	1	39	1,070	232	4,869	52	52	Zone 1	10	10260	1,381	52	0	Fall Thru Yr 1						0	0	43
3082	3263	3960	10	E	24TH ST	S JACKSON ST	GLENDALE AVE	4	1	35	294	57	1,201	45	44	Zone 1	10	5800	3,648	46	0	Fall Thru Yr 3						0	0	34
2818	2857	3970	10	E	24TH ST	GLENDALE AVE	LENNOX AVE	4	1	35	403	78	1,646	78	78	Zone 1	10	5960	7,406	74	0	Fall Thru Yr 2						0	0	71
2816	2855	3970	20	E	24TH ST	LENNOX AVE	FAIRDALE AVE	4	1	35	250	49	1,021	76	76	Zone 1	10	5960	7,406	74	0	Fall Thru Yr 2						0	0	69
3101	3284	3970	30	E	24TH ST	FAIRDALE AVE	SHATTUCK AVE	4	1	35	530	103	2,164	71	71	Zone 1	10	5960	7,406	74	0	Fall Thru Yr 2						0	0	63
3098	3281	3970	40	E	24TH ST	SHATTUCK AVE	BRECK AVE	4	1	45	325	81	1,706	79	79	Zone 1	10	5960	7,406	74	0	Fall Thru Yr 2						0	0	73
3096	3279	3970	50	E	24TH ST	BRECK AVE	SAGEWOOD AVE	4	1	45	317	79	1,664	70	69	Zone 1	10	5960	7,406	74	0	Fall Thru Yr 2						0	0	61
3094	3277	3970	60	E	24TH ST	SAGEWOOD AVE	THORNDIKE AVE	4	1	45	314	79	1,649	57	57	Zone 1	10	5920	3,357	47	0	Fall Thru Yr 3						0	0	47
3090	3273	3970	70	E	24TH ST	THORNDIKE AVE	LEXINGTON AVE	4	1	45	320	80	1,680	40	39	Zone 1	10	5920	3,357	47	0	Fall Thru Yr 3						0	0	30
4567	3271	3970	80	E	24TH ST	LEXINGTON AVE	S BEVERLY ST	4	1	46	696	178	3,735	39	38	Zone 1	10	5920	3,357	47	0	Fall Thru Yr 3						0	0	29
7716	6579	3970	90	E	24TH ST	S BEVERLY ST	MERCY CIR	4	1	29	259	42	876	78	78	Zone 1	10	5940	4,699	72	0	Fall Thru Yr 1						0	0	71
7718	6581	3970	100	E	24TH ST	HOPE ST	MERCY CIR	4	1	29	318	51	1,076	73	73	Zone 1	10	5940	4,699	72	0	Fall Thru Yr 1						0	0	66
3138	3347	3980	10	E	24TH ST	KINGSBURY DR	LINDA VISTA DR	4	1	35	288	56	1,176	60	59	Zone 1	10	5860	2,882	61	0	Fall Thru Yr 1						0	0	50
3136	3345	3980	20	E	24TH ST	LINDA VISTA DR	NOTTINGHAM DR	4	1	35	550	107	2,246	55	54	Zone 1	10	5860	2,882	61	0	Fall Thru Yr 1						0	0	44
4562	6541	3990	10	E	24TH ST	EASTHAVEN AVE	FAIRWOOD COMMON AVE	4	1	35	895	174	3,655	76	76	Zone 1	10	3540	5,480	76	0	Fall Thru Yr 4						0	0	69
4735	6171	3990	20	E	24TH ST	CLIFTON AVE	FAIRWOOD COMMON AVE	4	1	35	1,035	201	4,226	70	69	Zone 1	10	5900	4,401	66	0	Fall Thru Yr 3						0	0	61
2086	1853	13790	10	W	24TH ST	HICKORY ST	MULBERRY ST	4	1	35	649	126	2,650	30	29	Zone 1	10	8480	1,514	38	0	Not Selected						0	0	20
3191	3421	4000	10	E	25TH ST	S MITCHELL ST	S JEFFERSON ST	4	1	35	343	67	1,401	60	59	Zone 1	10	5760	2,536	59	0	Fall Thru Yr 4						0	0	50
3186	3414	4000	20	E	25TH ST	S JEFFERSON ST	S MCKINLEY ST	4	1	35	335	65	1,368	58	57	Zone 1	10	5760	2,536	59	0	Fall Thru Yr 4						0	0	48
4207	5652	4010	10	E	25TH ST	SHATTUCK AVE	SAGEWOOD AVE	4	1	34	576	109	2,285	85	84	Zone 1	10	5960	7,406	74	0	Fall Thru Yr 2						0	0	79
8928	25060	4020	10	E	25TH ST	WATERFORD	FREEDOM CIR	4	1	23	285	36	765	62	62	Zone 1	10	1280	5,527	79	0	Not Selected						0	0	52
7549	6472	4020	20	E	25TH ST	FREEDOM CR	FREEDOM CR	4	1	34	758	143	3,007	85	85	Zone 1	10	1280	5,527	79	0	Not Selected						0	0	80
4504	6471	4020	30	E	25TH ST	FREEDOM CR	FAIRWOOD COMMON AVE	4	1	34	245	46	972	62	62	Zone 1	10	5900	4,401	66	0	Fall Thru Yr 3						0	0	53
2401	2310	13810	10	W	25TH ST	SARATOGA RD	BELMONT RD	3	1	31	306	53	1,107	70	69	Zone 1	10	10520	5,064	69	0	Fall Thru Yr 5						0	0	61
3172	3392	13810	20	W	25TH ST	NAVARRE RD	SARATOGA RD	3	1	33	254	47	978	73	73	Zone 1	10	10520	5,064	69	0	Fall Thru Yr 5						0	0	64
3176	3397	13810	30	W	25TH ST	KNOLLWOOD DR	NAVARRE RD	3	1	32	256	46	956	61	60	Zone 1	10	10520	5,064	69	0	Fall Thru Yr 5						0	0	50
3179	3400	13810	40	W	25TH ST	S ODELL AVE	KNOLLWOOD DR	3	1	38	262	55	1,162	63	62	Zone 1	10	10520	5,064	69	0	Fall Thru Yr 5						0	0	52
3178	3399	13810	50	W	25TH ST	HANWAY AVE	S ODELL AVE	3	1	38	269	57	1,193	58	58	Zone 1	10	10520	5,064	69	0	Fall Thru Yr 5						0	0	47
3175	3396	13810	60	W	25TH ST	S COFFMAN AVE	HANWAY AVE	3	1	39	267	58	1,215	62	62	Zone 1	10	10520	5,064	69	0	Fall Thru Yr 5						0	0	52
1038	66	13810	70	W	25TH ST	S POPLAR ST	S COFFMAN AVE	3	1	41	787	179	3,764	59	58	Zone 1	10	10520	5,064	69	0	Fall Thru Yr 5						0	0	48
3177	3398	13820	10	W	25TH ST	W 25TH ST	CUL-DE-SAC	4	1	71	83	33	691	78	77	Zone 1	10	8380	1,568	48	0	Fall Thru Yr 3						0	0	71
4679	3119	4030	10	E	26TH ST	S JEFFERSON ST	S MCKINLEY ST	4	1	35	323	63	1,319	39	38	Zone 1	10	5780	3,218	44	0	Fall Thru Yr 1						0	0	29
7799	6643	4030	20	E	26TH ST	LANNER ST	S MCKINLEY ST	4	1	35	572	111	2,336	73	73	Zone 1	10	5980	7,230	71	0	Fall Thru Yr 1						0	0	66
7800	6642	4030	30	E	26TH ST	LENNOX AVE	LANNER ST	4	1	35	255	50	1,041	71	71	Zone 1	10	5980	7,230	71	0	Fall Thru Yr 1						0	0	63

GISID	Agency ID	Street Number	Block Number	Street Prefix	On Street	From Street	To Street	FunCL Code	Pavetype Code	Pavement Width (ft)	Pavement Length (ft)	Add Area (yd2)	Pavement Area (yd2)	Pavement Cndtn Index (PCI)	Current Segment PCI (CPCI)	Zone	Zone Code	Project ID	Project Length (ft)	Project Current PCI	Year of First Rehab	Segment Rehab Results	Rehab Activity Code	Rehab Activity	Avg Unit Rate ($/yd2)	Peripheral Concrete Costs ($)	Segment Pavement Cost ($)	Segment Total Cost ($)	Whole Project Cost ($)	5 Year Post Rehab PCI
7798	6641	4030	40	E	26TH ST	FAIRDALE AVE	LENNOX AVE	4	1	34	244	46	968	69	69	Zone 1	10	5980	7,230	71	0	Fall Thru Yr 1					0	0	0	61
7797	6640	4030	50	E	26TH ST	SHUMWAY AVE	FAIRDALE AVE	4	1	34	255	48	1,012	78	78	Zone 1	10	5980	7,230	71	0	Fall Thru Yr 1					0	0	0	72
7852	6200	4030	60	E	26TH ST	SHUMWAY AVE	OSPREY ST	4	1	35	252	49	1,029	78	78	Zone 1	10	5960	7,406	74	0	Fall Thru Yr 2					0	0	0	71
7850	6201	4030	70	E	26TH ST	OSPREY	SAGEWOOD AVE	4	1	35	869	169	3,548	78	78	Zone 1	10	5960	7,406	74	0	Fall Thru Yr 2					0	0	0	71
4958	6454	4040	10	E	27TH ST	PLAYER DR	CUL-DE-SAC	4	1	33	583	108	2,260	67	67	Zone 1	10	6000	3,810	72	0	Fall Thru Yr 1					0	0	0	58
4402	6209	4050	10	E	27TH ST	FALCON CREST BLVD	SAGEWOOD AVE	4	1	29	814	131	2,754	66	66	Zone 1	10	5980	7,230	71	0	Fall Thru Yr 1					0	0	0	58
3211	3456	13860	10	W	27TH ST	KNOLLWOOD DR	NAVARRE DR	4	1	32	248	44	926	43	42	Zone 1	10	9080	1,630	40	0	Not Selected					0	0	0	33
3204	3447	13860	20	W	27TH ST	NAVARRE RD	SARATOGA RD	4	1	32	252	45	941	29	29	Zone 1	10	10180	1,349	35	0	Fall Thru Yr 4					0	0	0	20
3206	3449	13870	10	W	27TH ST	HANWAY AVE	ODELL AVE	4	1	28	268	42	875	45	45	Zone 1	10	11640	1,621	45	0	Fall Thru Yr 2					0	0	0	35
3112	3304	13870	20	W	27TH ST	S COFFMAN AVE	HANWAY AVE	4	1	28	268	42	875	41	40	Zone 1	10	8360	1,689	39	0	Not Selected					0	0	0	30
4949	6456	13880	10	W	27TH ST	CASPER MOUNTAIN RD	HOGAN DR	4	1	28	227	35	742	64	64	Zone 1	10	6000	3,810	72	0	Fall Thru Yr 1					0	0	0	56
4952	6556	13880	20	W	27TH ST	HOGAN DR	NICKLAUS DR	4	1	29	306	49	1,035	68	67	Zone 1	10	6000	3,810	72	0	Fall Thru Yr 1					0	0	0	59
4953	6457	13880	30	W	27TH ST	NICKLAUS DR	PALMER DR	4	1	30	270	45	945	70	69	Zone 1	10	6000	3,810	72	0	Fall Thru Yr 1					0	0	0	61
4956	6455	13880	40	W	27TH ST	PALMER DR	PLAYER DR	4	1	30	345	58	1,208	82	82	Zone 1	10	6000	3,810	72	0	Fall Thru Yr 1					0	0	0	77
3268	3568	13890	10	W	29TH ST	S COFFMAN AVE	HANWAY AVE	4	1	33	265	49	1,020	42	42	Zone 1	10	12280	1,192	36	0	Fall Thru Yr 5					0	0	0	32
3265	3563	13890	20	W	29TH ST	HANWAY AVE	S ODELL AVE	4	1	32	269	48	1,004	31	30	Zone 1	10	12280	1,192	36	0	Fall Thru Yr 5					0	0	0	21
4630	3145	13890	30	W	29TH ST	S ODELL AVE	MEADOW DR	4	1	26	566	82	1,717	33	32	Zone 1	10	12280	1,192	36	0	Fall Thru Yr 5					0	0	0	23
4629	3554	13890	40	W	29TH ST	MEADOW DR	KNOLLWOOD DR	4	1	32	92	16	343	55	55	Zone 1	10	12280	1,192	36	0	Fall Thru Yr 5					0	0	0	44
4625	3551	13890	50	W	29TH ST	KNOLLWOOD DDR	NAVARRE RD	4	1	32	359	64	1,340	47	46	Zone 1	10	9060	1,531	40	0	Not Selected					0	0	0	36
5741	3115	13890	60	W	29TH ST	NAVARRE RD	SARATOGA RD	4	1	31	250	43	904	44	44	Zone 1	10	11960	1,329	36	0	Fall Thru Yr 5					0	0	0	35
3208	3453	13890	70	W	29TH ST	SARATOGA RD	BELMONT RD	4	1	32	249	44	930	46	45	Zone 1	10	1820	1,857	54	0	Fall Thru Yr 1					0	0	0	35
3200	3436	13890	80	W	29TH ST	BELMONT RD	RIDGECREST DR	4	1	33	250	46	963	50	49	Zone 1	10	1820	1,857	54	0	Fall Thru Yr 1					0	0	0	40
3300	3617	13900	10	W	29TH ST	S POPLAR ST	DEAD END	4	1	28	266	41	869	35	34	Zone 1	10	1400	5,093	51	0	Fall Thru Yr 1					0	0	0	25
4959	6449	13910	10	W	29TH ST	CASPER MOUNTAIN RD	HOGAN DR	4	1	29	275	44	930	70	69	Zone 1	10	6000	3,810	72	0	Fall Thru Yr 1					0	0	0	62
4491	6450	13910	20	W	29TH ST	HOGAN DR	NICKLAUS DR	4	1	29	295	48	998	73	73	Zone 1	10	6000	3,810	72	0	Fall Thru Yr 1					0	0	0	66
4492	6451	13910	30	W	29TH ST	NICKLAUS DR	PALMER DR	4	1	30	304	51	1,064	68	67	Zone 1	10	6000	3,810	72	0	Fall Thru Yr 1					0	0	0	59
4493	6452	13910	40	W	29TH ST	PALMER DR	PLAYER DR	4	1	30	366	61	1,281	83	83	Zone 1	10	6000	3,810	72	0	Fall Thru Yr 1					0	0	0	77
1760	1343	4070	10	E	2ND ST	S CENTER ST	S WOLCOTT ST	3	1	23	386	49	1,036	54	54	Zone 1	10	6020	3,852	63	0	Fall Thru Yr 1					0	0	0	44
4633	1341	4080	10	E	2ND ST	S WOLCOTT ST	S DURBIN ST	3	1	24	382	51	1,070	57	56	Zone 1	10	6020	3,852	63	0	Fall Thru Yr 1					0	0	0	47
4634	1339	4090	10	E	2ND ST	S DURBIN ST	S BEECH ST	3	1	55	380	116	2,438	52	51	Zone 1	10	6020	3,852	63	0	Fall Thru Yr 1					0	0	0	41
1757	1337	4100	10	E	2ND ST	S BEECH ST	E COLLINS DR	3	2	55	398	122	2,554	71	70	Zone 1	10	6040	398	70	0	Fall Thru Yr 1					0	0	0	65
4988	1335	4110	10	E	2ND ST	S KIMBALL ST	S PARK ST	2	2	57	363	115	2,414	68	68	Zone 1	10	5500	6,677	71	0	Fall Thru Yr 1					0	0	0	60
1755	1332	4110	20	E	2ND ST	S PARK ST	S GRANT ST	2	2	57	379	120	2,520	71	70	Zone 1	10	5500	6,677	71	0	Fall Thru Yr 1					0	0	0	64
1413	774	4110	30	E	2ND ST	S GRANT ST	S LINCOLN ST	2	2	55	380	116	2,438	72	72	Zone 1	10	5500	6,677	71	0	Fall Thru Yr 1					0	0	0	65
1412	773	4110	40	E	2ND ST	S LINCOLN ST	S JEFFERSON ST	2	2	56	380	118	2,483	74	74	Zone 1	10	5500	6,677	71	0	Fall Thru Yr 1					0	0	0	67
1246	492	4110	50	E	2ND ST	S JEFFERSON ST	S MCKINLEY ST	2	2	55	381	116	2,445	68	68	Zone 1	10	5500	6,677	71	0	Fall Thru Yr 1					0	0	0	60
1244	490	4110	60	E	2ND ST	S MCKINLEY ST	S JACKSON ST	2	2	56	378	118	2,470	67	66	Zone 1	10	5500	6,677	71	0	Fall Thru Yr 1					0	0	0	59
1754	1331	4110	70	E	2ND ST	S JACKSON ST	S WASHINGTON ST	2	2	55	383	117	2,458	69	69	Zone 1	10	5500	6,677	71	0	Fall Thru Yr 1					0	0	0	62
1753	1330	4110	80	E	2ND ST	S WASHINGTON ST	S CONWELL ST	2	2	57	560	177	3,724	73	73	Zone 1	10	5500	6,677	71	0	Fall Thru Yr 1					0	0	0	66
1751	1328	4110	90	E	2ND ST	S CONWELL ST	S WILSON ST	2	2	55	199	61	1,277	70	70	Zone 1	10	5500	6,677	71	0	Fall Thru Yr 1					0	0	0	63
1749	1326	4110	100	E	2ND ST	S WILSON ST	S FENWAY ST	2	2	55	380	116	2,438	74	74	Zone 1	10	5500	6,677	71	0	Fall Thru Yr 1					0	0	0	67
1747	1324	4110	110	E	2ND ST	S FENWAY ST	S KENWOOD ST	2	2	57	380	120	2,527	71	70	Zone 1	10	5500	6,677	71	0	Fall Thru Yr 1					0	0	0	64
1745	1322	4110	120	E	2ND ST	S KENWOOD ST	S ELK ST	2	2	56	380	118	2,483	70	70	Zone 1	10	5500	6,677	71	0	Fall Thru Yr 1					0	0	0	63
1743	1320	4110	130	E	2ND ST	S ELK ST	S LOWELL ST	2	2	54	381	114	2,400	69	69	Zone 1	10	5500	6,677	71	0	Fall Thru Yr 1					0	0	0	62
1741	1318	4110	140	E	2ND ST	S LOWELL ST	S LENNOX ST	2	2	56	380	118	2,483	70	70	Zone 1	10	5500	6,677	71	0	Fall Thru Yr 1					0	0	0	63
1739	1316	4110	150	E	2ND ST	S LENNOX ST	S BEVERLY ST	2	2	53	427	126	2,640	67	66	Zone 1	10	5500	6,677	71	0	Fall Thru Yr 1					0	0	0	59
6658	1312	4120	10	E	2ND ST	S BEVERLY ST	NORTHWAY CT	2	2	53	134	39	829	65	65	Zone 1	10	6100	3,400	73	0	Fall Thru Yr 2					0	0	0	57
6657	1310	4120	20	E	2ND ST	NORTHWAY CT	WISCONSIN ST	2	2	54	99	30	624	73	73	Zone 1	10	6100	3,400	73	0	Fall Thru Yr 2					0	0	0	67
6655	1307	4120	30	E	2ND ST	WISCONSIN ST	UNIVERSITY CT	2	2	54	85	26	536	72	72	Zone 1	10	6100	3,400	73	0	Fall Thru Yr 2					0	0	0	66
6654	1305	4120	40	E	2ND ST	UNIVERSITY CT	S MINNESOTA AVE	2	2	55	396	121	2,541	74	74	Zone 1	10	6100	3,400	73	0	Fall Thru Yr 2					0	0	0	68
6653	1303	4120	50	E	2ND ST	S MINNESOTA AVE	S NEBRASKA AVE	2	2	55	320	98	2,053	78	78	Zone 1	10	6100	3,400	73	0	Fall Thru Yr 2					0	0	0	73
6652	1301	4120	60	E	2ND ST	S NEBRASKA AVE	S PENNSYLVANIA AVE	2	2	56	358	111	2,339	69	69	Zone 1	10	6100	3,400	73	0	Fall Thru Yr 2					0	0	0	62
6513	559	4120	80	E	2ND ST	S PENNSYLVANIA AVE	S IOWA AVE	2	2	58	280	90	1,895	71	71	Zone 1	10	6100	3,400	73	0	Fall Thru Yr 2					0	0	0	64
6512	557	4120	90	E	2ND ST	IOWA AVE	MONTANA AVE	2	2	57	301	95	2,002	74	74	Zone 1	10	6100	3,400	73	0	Fall Thru Yr 2					0	0	0	68
6511	553	4120	100	E	2ND ST	MONTANA AVE	COUNTRY CLUB RD	2	2	56	181	56	1,183	72	72	Zone 1	10	6100	3,400	73	0	Fall Thru Yr 2					0	0	0	65
6583	839	4120	110	E	2ND ST	COUNTRY CLUB RD	S HUBER DR	2	2	56	677	211	4,423	77	76	Zone 1	10	6100	3,400	73	0	Fall Thru Yr 2					0	0	0	71
6581	835	4120	120	E	2ND ST	S HUBER DR	S SINCLAIR PL	2	2	57	569	180	3,784	74	74	Zone 1	10	6100	3,400	73	0	Fall Thru Yr 2					0	0	0	67
6580	833	4120	130	E	2ND ST	S SINCLAIR PL	S SOCONY PL	2	2	60	295	98	2,065	75	75	Zone 1	10	6080	4,881	73	0	Fall Thru Yr 1					0	0	0	69
6579	831	4120	140	E	2ND ST	S SOCONY PL	SUN DR	2	2	60	295	98	2,065	78	78	Zone 1	10	6080	4,881	73	0	Fall Thru Yr 1					0	0	0	73
6529	661	4120	150	E	2ND ST	SUN DR	TRIGOOD DR	2	2	59	325	107	2,237	72	72	Zone 1	10	6080	4,881	73	0	Fall Thru Yr 1					0	0	0	65
6527	658	4120	160	E	2ND ST	TRIGOOD DR	FOREST DR	2	2	61	432	146	3,074	75	75	Zone 1	10	6080	4,881	73	0	Fall Thru Yr 1					0	0	0	69
6508	544	4120	180	E	2ND ST	FOREST DR	WALSH DR	2	2	60	879	293	6,153	70	70	Zone 1	10	6080	4,881	73	0	Fall Thru Yr 1					0	0	0	63
6499	484	4120	190	E	2ND ST	WALSH DR	THELMA DR	2	2	61	603	204	4,291	67	67	Zone 1	10	6080	4,881	73	0	Fall Thru Yr 1					0	0	0	59

City of Casper, WY

Street Inventory and Five Year Rehabilitation Plan By Segment

Current PCI Date: 9/25/2019

Analysis Start Date: 9/25/2019

$3695k/Year Rehabilitation Plan

GISID	Agency ID	Street Number	Block Number	Street Prefix	On Street	From Street	To Street	FunCL Code	Pavetype Code	Pavement Width (ft)	Pavement Length (ft)	Add Area (yd2)	Pavement Area (yd2)	Pavement Cndtn Index (PCI)	Current Segment PCI (CPCI)	Zone	Zone Code	Project ID	Project Length (ft)	Project Current PCI	Year of First Rehab	Segment Rehab Results	Rehab Activity Code	Rehab Activity	Avg Unit Rate ($/yd2)	Peripheral Concrete Costs ($)	Segment Pavement Cost ($)	Segment Total Cost ($)	Whole Project Cost ($)	5 Year Post Rehab PCI
7731	6138	4120	200	E	2ND ST	THELMA DR	SE WYOMING BLVD	2	2	68	1,063	402	8,433	75	75	Zone 1	10	6080	4,881	73	0	Fall Thru Yr 1						0	0	69
6651	1296	4130	10	E	2ND ST	SE WYOMING BLVD	SCOTTHILL DR	2	2	57	989	313	6,577	74	74	Zone 1	10	6080	4,881	73	0	Fall Thru Yr 1						0	0	68
9045	482	4130	20	E	2ND ST	SCOTTHILL RD	EASTRIDGE MALL	2	1	59	1,767	579	12,163	60	59	Zone 1	10	6140	5,023	52	5	Selected Yr 5	46	EM/FWM + Moderate Overlay (2.0 - 3.0) + Strctrl Ptch	19.50	0	237,179	237,179	666,804	94
3087	3268	4130	30	E	2ND ST	LANDMARK DR	NEWPORT	2	1	58	2,349	757	15,895	45	44	Zone 1	10	6140	5,023	52	5	Selected Yr 5	46	EM/FWM + Moderate Overlay (2.0 - 3.0) + Strctrl Ptch	19.50	0	309,953	309,953	666,804	94
6077	50072	4130	40	E	2ND ST	NEWPORT	BLACKMORE RD	2	1	58	907	292	6,137	61	61	Zone 1	10	6140	5,023	52	5	Selected Yr 5	46	EM/FWM + Moderate Overlay (2.0 - 3.0) + Strctrl Ptch	19.50	0	119,672	119,672	666,804	94
3088	11832	4130	50	E	2ND ST	BLACKMORE RD	BETTY WAY	2	1	59	1,539	504	10,593	57	56	Zone 1	10	6180	4,843	54	0	Fall Thru Yr 1						0	0	44
5885	3269	4130	60	E	2ND ST	BETTY WAY	BENTLEY DR	2	1	57	1,138	360	7,568	47	46	Zone 1	10	6180	4,843	54	0	Fall Thru Yr 1						0	0	34
4918	5241	4130	70	E	2ND ST	ENTERPRISE DR	COLISEUM WAY	2	1	58	1,134	365	7,673	54	53	Zone 1	10	6180	4,843	54	0	Fall Thru Yr 1						0	0	41
4920	2865	4130	80	E	2ND ST	COLISEUM WAY	PARKRIDGE DR	2	1	58	1,032	333	6,983	60	59	Zone 1	10	6180	4,843	54	0	Fall Thru Yr 1						0	0	48
4922	6628	4130	90	E	2ND ST	RANCH RD	PARKRIDGE DR	2	1	58	900	290	6,090	50	50	Zone 1	10	6060	4,286	53	0	Fall Thru Yr 1						0	0	38
4924	6558	4130	100	E	2ND ST	RANCH RD	GRANITE PEAK DR	2	1	59	1,500	492	10,325	57	56	Zone 1	10	6060	4,286	53	0	Fall Thru Yr 1						0	0	44
4926	6631	4130	110	E	2ND ST	GRANITE PEAK DR	HAT SIX RD	2	1	59	1,886	618	12,982	54	53	Zone 1	10	6060	4,286	53	0	Fall Thru Yr 1						0	0	41
6339	351000	13920	10	W	2ND ST	S ELM ST	NICHOLS AVE	4	1	27	215	32	677	88	88	Zone 1	10	9660	3,682	76	0	Fall Thru Yr 4						0	0	83
1279	552	13920	20	W	2ND ST	S ASH ST	S ELM ST	4	1	35	364	71	1,486	79	78	Zone 1	10	9660	3,682	76	0	Fall Thru Yr 4						0	0	72
1759	1342	13940	10	W	2ND ST	S CENTER ST	S DAVID ST	3	1	24	381	51	1,067	67	66	Zone 1	10	10620	2,031	74	0	Fall Thru Yr 2						0	0	58
3333	3659	13960	10	W	30TH ST	S POPLAR ST	DEAD END	4	1	40	583	130	2,721	58	58	Zone 1	10	1400	5,093	51	0	Fall Thru Yr 1						0	0	49
4485	6402	13970	10	W	38TH ST	WOLF CREEK RD	FOX RD	4	1	35	396	77	1,617	57	57	Zone 1	10	7980	3,804	62	0	Fall Thru Yr 1						0	0	48
4486	6404	13970	20	W	38TH ST	FOX	OTTER	4	1	35	839	163	3,426	57	56	Zone 1	10	7980	3,804	62	0	Fall Thru Yr 1						0	0	47
4489	6405	13970	30	W	38TH ST	OTTER	ASPEN PL	4	1	35	1,070	208	4,369	60	59	Zone 1	10	7980	3,804	62	0	Fall Thru Yr 1						0	0	50
3543	4089	13980	10	W	38TH ST	VALLEY RD	ARROYO DR	4	1	32	317	56	1,183	52	52	Zone 1	10	3040	2,398	51	0	Fall Thru Yr 1						0	0	42
3541	4087	13980	20	W	38TH ST	CARMEL DR	VALLEY RD	4	1	33	297	54	1,143	54	53	Zone 1	10	3040	2,398	51	0	Fall Thru Yr 1						0	0	43
4705	5936	13990	10	W	39TH ST	FOX	OTTER	4	1	28	790	123	2,581	72	72	Zone 1	10	7980	3,804	62	0	Fall Thru Yr 1						0	0	64
3400	3773	14000	10	W	39TH ST	RIDGECREST DR	PLACID DR	4	1	37	401	82	1,731	47	46	Zone 1	10	2600	2,303	44	0	Fall Thru Yr 1						0	0	36
3549	4099	14010	10	W	39TH ST	BROOKVIEW DR	RIDGECREST DR	3	1	34	245	46	972	71	71	Zone 1	10	1320	6,579	66	0	Fall Thru Yr 3						0	0	63
3386	3754	14010	20	W	39TH ST	PLACID DR	BROOKVIEW DR	3	1	36	200	40	840	75	75	Zone 1	10	1320	6,579	66	0	Fall Thru Yr 3						0	0	67
3396	3765	14010	30	W	39TH ST	JANEL DR	PLACID DR	3	1	34	230	43	912	72	72	Zone 1	10	1320	6,579	66	0	Fall Thru Yr 3						0	0	64
3397	3766	14010	40	W	39TH ST	PLATEAU DR	JANEL DR	3	1	36	206	41	865	66	65	Zone 1	10	1320	6,579	66	0	Fall Thru Yr 3						0	0	56
3394	3763	14010	50	W	39TH ST	ARROYO DR	PLATEAU PL	3	1	35	215	42	878	68	68	Zone 1	10	1320	6,579	66	0	Fall Thru Yr 3						0	0	60
3392	3760	14020	10	W	39TH ST	VALLEY RD	ARROYO DR	3	1	36	563	113	2,365	66	65	Zone 1	10	1320	6,579	66	0	Fall Thru Yr 3						0	0	56
3399	3772	14020	20	W	39TH ST	S COFFMAN AVE	VALLEY RD	3	1	39	847	184	3,854	65	64	Zone 1	10	1320	6,579	66	0	Fall Thru Yr 3						0	0	54
3403	3781	14020	30	W	39TH ST	HAWTHORNE AVE	S COFFMAN AVE	3	1	40	313	70	1,461	66	65	Zone 1	10	1320	6,579	66	0	Fall Thru Yr 3						0	0	56
3239	3503	14020	40	W	39TH ST	S POPLAR ST	HAWTHORNE AVE	3	1	40	311	69	1,451	59	58	Zone 1	10	1320	6,579	66	0	Fall Thru Yr 3						0	0	48
9246	3000001	4150	10	E	3RD ST	E 3RD ST	S KIMBALL ST	4	1	16	114	10	213	71	71	Zone 1	10	6160	2,138	57	0	Fall Thru Yr 3						0	0	63
6585	843	4150	20	E	3RD ST	S KIMBALL ST	S KIMBALL ST	4	1	35	309	60	1,262	52	51	Zone 1	10	6160	2,138	57	0	Fall Thru Yr 3						0	0	41
1092	193	4150	30	E	3RD ST	S PARK ST	S GRANT ST	4	1	32	378	67	1,411	47	46	Zone 1	10	6240	1,876	48	0	Fall Thru Yr 3						0	0	36
1091	192	4150	40	E	3RD ST	S GRANT ST	S LINCOLN ST	4	1	33	381	70	1,467	54	53	Zone 1	10	6120	1,505	55	0	Fall Thru Yr 2						0	0	43
1090	191	4150	50	E	3RD ST	S LINCOLN ST	S JEFFERSON ST	4	1	33	379	69	1,459	48	47	Zone 1	10	6300	1,500	45	0	Fall Thru Yr 2						0	0	37
1089	190	4150	60	E	3RD ST	S JEFFERSON ST	S MCKINLEY ST	4	1	32	381	68	1,422	66	66	Zone 1	10	6220	2,981	64	0	Fall Thru Yr 2						0	0	57
1358	662	4160	10	E	3RD ST	S JACKSON ST	S WASHINGTON ST	4	1	29	380	61	1,286	59	58	Zone 1	10	6200	3,386	64	0	Fall Thru Yr 2						0	0	49
1825	1442	4160	20	E	3RD ST	S WASHINGTON ST	S CONWELL ST	4	1	31	562	97	2,033	43	43	Zone 1	10	6280	1,616	43	0	Fall Thru Yr 1						0	0	33
1823	1440	4170	10	E	3RD ST	S CONWELL ST	S WILSON ST	4	1	38	198	42	878	92	92	Zone 1	10	6340	3,895	84	0	Fall Thru Yr 4						0	0	86
1821	1438	4170	20	E	3RD ST	S WILSON ST	S FENWAY ST	4	1	38	380	80	1,685	88	88	Zone 1	10	6340	3,895	84	0	Fall Thru Yr 4						0	0	83
1818	1435	4170	30	E	3RD ST	S FENWAY ST	S KENWOOD ST	4	1	40	380	84	1,773	89	89	Zone 1	10	6340	3,895	84	0	Fall Thru Yr 4						0	0	84
1492	924	4170	40	E	3RD ST	S KENWOOD ST	S ELK ST	4	1	40	380	84	1,773	89	88	Zone 1	10	6340	3,895	84	0	Fall Thru Yr 4						0	0	83
1489	921	4170	50	E	3RD ST	S ELK ST	S LOWELL ST	4	1	40	379	84	1,769	90	90	Zone 1	10	6340	3,895	84	0	Fall Thru Yr 4						0	0	85
1814	1431	4170	60	E	3RD ST	S LOWELL ST	S LENNOX ST	4	1	41	382	87	1,827	87	86	Zone 1	10	6340	3,895	84	0	Fall Thru Yr 4						0	0	81
1812	1428	4170	70	E	3RD ST	S LENNOX ST	S BEVERLY ST	4	1	40	426	95	1,988	82	82	Zone 1	10	6340	3,895	84	0	Fall Thru Yr 4						0	0	76
1810	1426	4180	10	E	3RD ST	S BEVERLY ST	WISCONSIN ST	4	1	33	245	45	943	47	47	Zone 1	10	6320	2,156	54	0	Fall Thru Yr 1						0	0	37
1781	1372	4180	20	E	3RD ST	WISCONSIN ST	S MINNESOTA AVE	4	1	32	120	21	448	59	59	Zone 1	10	6320	2,156	54	0	Fall Thru Yr 1						0	0	50
1779	1370	4180	30	E	3RD ST	S MINNESOTA AVE	S NEBRASKA AVE	4	1	35	375	73	1,531	53	53	Zone 1	10	6320	2,156	54	0	Fall Thru Yr 1						0	0	43
1456	850	4180	40	E	3RD ST	S NEBRASKA AVE	S PENNSYLVANIA AVE	4	1	33	478	88	1,840	67	66	Zone 1	10	6260	2,075	61	0	Fall Thru Yr 1						0	0	58
1843	1484	4190	10	E	3RD ST	COUNTRY CLUB RD	S HUBER DR	4	1	37	449	92	1,938	44	43	Zone 1	10	6360	3,368	50	0	Fall Thru Yr 1						0	0	33
1837	1478	4190	20	E	3RD ST	S HUBER DT	SWANTON AVE	4	1	37	737	151	3,181	46	45	Zone 1	10	6360	3,368	50	0	Fall Thru Yr 1						0	0	35
4511	4105	14040	10	W	40TH ST	FOX	WOLF CREEK RD	4	1	30	258	43	903	54	53	Zone 1	10	1620	2,031	52	0	Fall Thru Yr 1						0	0	43
3409	3791	14050	10	W	40TH ST	VALLEY RD	ARROYO DR	4	1	31	818	141	2,958	55	55	Zone 1	10	12140	3,908	50	0	Fall Thru Yr 5						0	0	45
3247	3514	14060	10	W	41ST ST	VALLEY RD	ARROYO DR	4	1	31	385	66	1,392	41	40	Zone 1	10	12140	3,908	50	0	Fall Thru Yr 5						0	0	31
3244	3511	14060	20	W	41ST ST	VALLEY RD	VALLEY RD	4	1	31	644	111	2,329	45	44	Zone 1	10	12140	3,908	50	0	Fall Thru Yr 5						0	0	34
3550	4101	14070	10	W	42ND ST	ALLYSON PL	PLACID DR	4	1	35	492	96	2,009	53	52	Zone 1	10	1080	2,468	63	0	Fall Thru Yr 1						0	0	43
3557	4112	14070	20	W	42ND ST	ARROYO DR	ALLYSON PL	4	1	33	225	41	866	37	37	Zone 1	10	12140	3,908	50	0	Fall Thru Yr 5						0	0	27
3554	4109	14090	10	W	42ND ST	VALLEY RD	ARROYO DR	4	1	32	589	105	2,199	48	48	Zone 1	10	12140	3,908	50	0	Fall Thru Yr 5						0	0	38
3552	4106	14090	20	W	42ND ST	DEAD END	VALLEY RD	4	1	33	529	97	2,037	58	57	Zone 1	10	12140	3,908	50	0	Fall Thru Yr 5						0	0	48
7066	4140	14100	10	W	43RD ST	CARDINAL CT	ARROYO	4	1	35	254	49	1,037	59	59	Zone 1	10	3020	2,491	63	0	Fall Thru Yr 2						0	0	49
3575	4139	14100	20	W	43RD ST	VALLEY RD	CARDINAL CT	4	1	37	250	51	1,079	66	66	Zone 1	10	3020	2,491	63	0	Fall Thru Yr 2						0	0	58

City of Casper, WY

Street Inventory and Five Year Rehabilitation Plan By Segment

Current PCI Date: 9/25/2019

Analysis Start Date: 9/25/2019

$3695k/Year Rehabilitation Plan

GISID	Agency ID	Street Number	Block Number	Street Prefix	On Street	From Street	To Street	FunCL Code	Pavetype Code	Pavement Width (ft)	Pavement Length (ft)	Add Area (yd2)	Pavement Area (yd2)	Pavement Cndtn Index (PCI)	Current Segment PCI (CPCI)	Zone	Zone Code	Project ID	Project Length (ft)	Project Current PCI	Year of First Rehab	Segment Rehab Results	Rehab Activity Code	Rehab Activity	Avg Unit Rate ($/yd2)	Peripheral Concrete Costs ($)	Segment Pavement Cost ($)	Segment Total Cost ($)	Whole Project Cost ($)	5 Year Post Rehab PCI
3573	4137	14100	30	W	43RD ST	VALLEY RD	VALLEY RD	4	1	35	110	21	449	61	61	Zone 1	10	3020	2,491	63	0	Fall Thru Yr 2						0	0	51
3571	4134	14100	40	W	43RD ST	ORIOLE CT	VALLEY RD	4	1	33	139	25	535	73	72	Zone 1	10	3020	2,491	63	0	Fall Thru Yr 2						0	0	65
1032	59	14100	50	W	43RD ST	SUNRISE DR	ORIOLE CT	4	1	37	399	82	1,722	60	60	Zone 1	10	10300	2,883	58	0	Fall Thru Yr 4						0	0	50
3587	4164	14110	10	W	44TH ST	ORIOLE CT	SUNRISE DR	4	1	34	420	79	1,666	53	52	Zone 1	10	10300	2,883	58	0	Fall Thru Yr 4						0	0	43
3616	4200	14120	10	W	45TH AVE	CARDINAL CT	ARROYO DR	4	1	35	255	50	1,041	70	69	Zone 1	10	1340	3,183	67	0	Fall Thru Yr 4						0	0	61
3623	4207	14120	20	W	45TH AVE	VALLEY RD	CARDINAL DR	4	1	34	250	47	992	66	66	Zone 1	10	1340	3,183	67	0	Fall Thru Yr 4						0	0	58
3631	4215	14120	30	W	45TH AVE	ORIOLE CT	VALLEY RD	4	1	35	250	49	1,021	74	74	Zone 1	10	1340	3,183	67	0	Fall Thru Yr 4						0	0	67
2094	1869	14120	40	W	45TH AVE	SUNRISE DR	ORIOLE CT	4	1	35	333	65	1,360	65	65	Zone 1	10	1340	3,183	67	0	Fall Thru Yr 4						0	0	57
2095	1870	14120	50	W	45TH AVE	CUL-DE-SAC	SUNRISE DR	4	1	51	157	44	933	60	60	Zone 1	10	1340	3,183	67	0	Fall Thru Yr 4						0	0	51
2093	1868	14130	10	W	45TH ST	CARIBOU	FOX	4	1	28	211	33	689	58	58	Zone 1	10	7460	2,566	62	0	Fall Thru Yr 1						0	0	49
2929	3033	14130	20	W	45TH ST	PUMA DR	CARIBOU	4	1	30	277	46	970	65	65	Zone 1	10	7460	2,566	62	0	Fall Thru Yr 1						0	0	56
2927	3031	14130	30	W	45TH ST	MOOSE	PUMA DR	4	1	29	619	100	2,094	60	60	Zone 1	10	7460	2,566	62	0	Fall Thru Yr 1						0	0	50
3228	3490	14140	10	W	45TH ST	SHASTA DR	BOBCAT	4	1	29	284	46	961	50	50	Zone 1	10	2200	1,999	44	3	Selected Yr 3	46	EM/FWM + Moderate Overlay (2.0 - 3.0) + Strctrl Ptch	17.50	0	16,818	16,818	130,920	91
3629	4213	14150	10	W	45TH ST	S ASH ST	CUL-DE-SAC	4	1	43	309	74	1,554	69	68	Zone 1	10	10580	3,158	69	0	Not Selected						0	0	60
3627	4211	14150	20	W	45TH ST	S DAVID ST	S ASH ST	4	1	35	273	53	1,115	73	72	Zone 1	10	10580	3,158	69	0	Not Selected						0	0	65
3624	4208	14150	30	W	45TH ST	S CENTER ST	S DAVID ST	4	1	36	244	49	1,025	76	75	Zone 1	10	10580	3,158	69	0	Not Selected						0	0	68
3636	4222	14160	10	W	46TH ST	MOOSE	PUMA DR	4	1	29	619	100	2,094	48	48	Zone 1	10	2200	1,999	44	3	Selected Yr 3	46	EM/FWM + Moderate Overlay (2.0 - 3.0) + Strctrl Ptch	17.50	0	36,645	36,645	130,920	91
3633	4218	14160	20	W	46TH ST	BOBCAT	MOOSE	4	1	28	239	37	781	37	36	Zone 1	10	2200	1,999	44	3	Selected Yr 3	46	EM/FWM + Moderate Overlay (2.0 - 3.0) + Strctrl Ptch	17.50	0	13,668	13,668	130,920	91
4707	6561	14170	10	W	46TH ST	SHASTA DR	HAVASU DR	4	1	30	247	41	865	72	71	Zone 1	10	2140	2,116	65	0	Fall Thru Yr 3						0	0	64
3469	3878	14180	10	W	47TH ST	S ELM ST	S OAK ST	4	1	36	209	42	878	35	35	Zone 1	10	10560	2,475	40	0	Not Selected						0	0	25
3468	3876	14180	20	W	47TH ST	S ASH ST	S ELM ST	4	1	37	233	48	1,006	42	41	Zone 1	10	10560	2,475	40	0	Not Selected						0	0	31
3464	3871	14180	30	W	47TH ST	S DAVID ST	S ASH ST	4	1	36	232	46	974	34	34	Zone 1	10	10560	2,475	40	0	Not Selected						0	0	25
3467	3875	14180	40	W	47TH ST	S CENTER ST	S DAVID ST	4	1	35	227	44	927	31	30	Zone 1	10	10900	1,712	40	0	Fall Thru Yr 1						0	0	21
4543	5913	14190	10	W	47TH ST	MOUNTAIN WAY	VISTA WAY	4	1	34	250	47	992	51	51	Zone 1	10	9540	4,016	53	0	Fall Thru Yr 1						0	0	41
4541	5914	14190	20	W	47TH ST	VISTA WAY	STONERIDGE WAY	4	1	35	247	48	1,009	47	46	Zone 1	10	9540	4,016	53	0	Fall Thru Yr 1						0	0	37
5692	1466	4200	10	E	4TH ST	S KIMBALL ST	S PARK ST	4	1	34	380	72	1,507	55	55	Zone 1	10	6160	2,138	57	0	Fall Thru Yr 3						0	0	46
1442	821	4200	20	E	4TH ST	S PARK ST	S GRANT ST	4	1	33	380	70	1,463	49	49	Zone 1	10	6240	1,876	48	0	Fall Thru Yr 3						0	0	39
1266	528	4200	30	E	4TH ST	S GRANT ST	S LINCOLN ST	4	1	33	380	70	1,463	46	45	Zone 1	10	6300	1,500	45	0	Fall Thru Yr 2						0	0	35
5691	1465	4200	40	E	4TH ST	S LINCOLN ST	S JEFFERSON ST	4	1	34	380	72	1,507	56	55	Zone 1	10	6120	1,505	55	0	Fall Thru Yr 2						0	0	45
5689	1463	4200	50	E	4TH ST	S JEFFERSON ST	S MCKINLEY ST	4	1	34	380	72	1,507	61	60	Zone 1	10	6220	2,981	64	0	Fall Thru Yr 2						0	0	51
4717	1502	4220	10	E	4TH ST	S CONWELL ST	S WILSON ST	3	1	35	198	39	809	79	79	Zone 1	10	6380	2,549	79	0	Not Selected						0	0	72
4716	1500	4220	20	E	4TH ST	S WILSON ST	S FENWAY ST	3	1	36	380	76	1,596	77	76	Zone 1	10	6380	2,549	79	0	Not Selected						0	0	69
1855	1498	4220	30	E	4TH ST	S FENWAY ST	S KENWOOD ST	3	1	36	379	76	1,592	75	74	Zone 1	10	6380	2,549	79	0	Not Selected						0	0	67
1853	1495	4220	40	E	4TH ST	S KENWOOD ST	S ELK ST	3	1	37	381	78	1,645	79	79	Zone 1	10	6380	2,549	79	0	Not Selected						0	0	72
1850	1492	4220	50	E	4TH ST	S ELK ST	S LOWELL ST	3	1	36	380	76	1,596	84	83	Zone 1	10	6380	2,549	79	0	Not Selected						0	0	78
4719	1490	4220	60	E	4TH ST	S LOWELL ST	S LENNOX ST	3	1	36	380	76	1,596	84	83	Zone 1	10	6380	2,549	79	0	Not Selected						0	0	78
1846	1487	4220	70	E	4TH ST	S LENNOX ST	S BEVERLY ST	3	1	37	451	93	1,947	79	79	Zone 1	10	6380	2,549	79	0	Not Selected						0	0	72
1844	1485	4230	10	E	4TH ST	S BEVERLY ST	WISCONSIN ST	3	1	32	224	40	836	84	84	Zone 1	10	6400	2,052	76	5	Selected Yr 5	20	MicroSurface / Chip Seal	5.10	0	4,264	4,264	41,372	88
1839	1480	4230	20	E	4TH ST	S WISCONSIN ST	S NEBRASKA AVE	3	1	28	339	53	1,107	74	73	Zone 1	10	6400	2,052	76	5	Selected Yr 5	20	MicroSurface / Chip Seal	5.10	0	5,646	5,646	41,372	88
1842	1483	4230	30	E	4TH ST	S NEBRASKA AVE	S PENNSYLVANIA AVE	3	1	32	330	59	1,232	73	73	Zone 1	10	6400	2,052	76	5	Selected Yr 5	20	MicroSurface / Chip Seal	5.10	0	6,283	6,283	41,372	88
1841	1482	4230	40	E	4TH ST	S PENNSYLVANIA AVE	S PENNSYLVANIA AVE	3	1	32	113	20	422	70	69	Zone 1	10	6400	2,052	76	5	Selected Yr 5	20	MicroSurface / Chip Seal	5.10	0	2,152	2,152	41,372	88
5697	1473	4230	50	E	4TH ST	S PENNSYLVANIA AVE	MISSOURI AVE	3	1	37	336	69	1,450	68	68	Zone 1	10	6400	2,052	76	5	Selected Yr 5	20	MicroSurface / Chip Seal	5.10	0	7,395	7,395	41,372	88
5695	1470	4230	60	E	4TH ST	MISSOURI AVE	ILLINOIS AVE	3	1	37	176	36	760	81	81	Zone 1	10	6400	2,052	76	5	Selected Yr 5	20	MicroSurface / Chip Seal	5.10	0	3,876	3,876	41,372	88
5696	1472	4230	70	E	4TH ST	ILLINOIS AVE	COUNTRY CLUB RD	3	1	37	534	110	2,305	81	81	Zone 1	10	6400	2,052	76	5	Selected Yr 5	20	MicroSurface / Chip Seal	5.10	0	11,756	11,756	41,372	88
5665	242	4250	10	E	4TH ST	COUNTRY CLUB RD	S HUBER DR	4	1	38	458	97	2,030	46	45	Zone 1	10	6360	3,368	50	0	Fall Thru Yr 1						0	0	35
1096	197	4250	20	E	4TH ST	S HUBER DR	PAYNE AVE	4	1	38	399	84	1,769	51	50	Zone 1	10	6360	3,368	50	0	Fall Thru Yr 1						0	0	40
1113	232	4250	30	E	4TH ST	PAYNE AVE	SWANTON AVE	4	1	38	571	121	2,531	58	58	Zone 1	10	6360	3,368	50	0	Fall Thru Yr 1						0	0	48
3640	4230	14210	10	W	50TH ST	S OAK ST	S ELM ST	4	1	34	232	44	920	73	73	Zone 1	10	11340	2,313	60	0	Fall Thru Yr 1						0	0	65
3352	3685	14210	20	W	50TH ST	S ELM ST	S DAVID ST	4	1	38	487	103	2,159	50	49	Zone 1	10	11360	2,128	52	0	Fall Thru Yr 1						0	0	40
3350	3683	14210	30	W	50TH ST	S DAVID ST	S CENTER ST	4	1	36	250	50	1,050	57	57	Zone 1	10	10920	2,228	48	0	Fall Thru Yr 4						0	0	48
4550	3681	14210	40	W	50TH ST	S CENTER ST	CASPER MOUNTAIN RD	4	1	35	224	44	915	37	36	Zone 1	10	10900	1,712	40	0	Fall Thru Yr 1						0	0	27
4547	4232	14220	10	W	50TH ST	CASPER MOUNTAIN RD	MOUNTAIN WAY	4	1	35	214	42	874	31	31	Zone 1	10	10900	1,712	40	0	Fall Thru Yr 1						0	0	23
4545	5916	14220	20	W	50TH ST	MOUNTAIN WAY	VISTA WAY	4	1	35	268	52	1,094	42	41	Zone 1	10	10900	1,712	40	0	Fall Thru Yr 1						0	0	32
3643	4235	14230	10	W	51ST ST	S ELM ST	S DAVID ST	4	1	36	510	102	2,142	49	48	Zone 1	10	11360	2,128	52	0	Fall Thru Yr 1						0	0	38
3647	4241	14240	10	W	52ND ST	S ELM ST	S DAVID ST	4	1	36	601	120	2,524	45	45	Zone 1	10	11180	1,351	42	0	Fall Thru Yr 1						0	0	35
3649	4243	14250	10	W	53RD ST	S OAK ST	S ELM ST	4	1	44	250	61	1,283	47	46	Zone 1	10	11320	1,448	45	0	Fall Thru Yr 2						0	0	36
3656	4253	14250	20	W	53RD ST	S ELM ST	S DAVID ST	4	1	46	697	178	3,741	45	44	Zone 1	10	11320	1,448	45	0	Fall Thru Yr 2						0	0	35
3654	4251	14250	30	W	53RD ST	S DAVID ST	S CENTER S	4	1	46	250	64	1,342	48	47	Zone 1	10	10920	2,228	48	0	Fall Thru Yr 4						0	0	37
3652	4249	14250	40	W	53RD ST	S CENTER ST	CASPER MOUNTAIN RD	4	1	44	225	55	1,155	39	38	Zone 1	10	10920	2,228	48	0	Fall Thru Yr 4						0	0	29
3651	4247	14260	10	W	53RD ST	CASPER MOUNTAIN RD	MOUNTAIN WAY	4	1	35	220	43	898	61	60	Zone 1	10	8220	3,674	69	0	Not Selected						0	0	51
3650	4245	14260	20	W	53RD ST	MOUNTAIN WAY	DEAD END	4	1	34	270	51	1,071	73	72	Zone 1	10	8220	3,674	69	0	Not Selected						0	0	65
3591	4169	14270	10	W	54TH ST	S ELM ST	S DAVID ST	4	1	34	794	150	3,150	47	46	Zone 1	10	11240	2,194	50	0	Fall Thru Yr 1						0	0	36
3594	4172	14280	10	W	55TH ST	S OAK ST	S ELM ST	4	1	34	140	26	555	60	60	Zone 1	10	11340	2,313	60	0	Fall Thru Yr 1						0	0	50

GISID	Agency ID	Street Number	Block Number	Street Prefix	On Street	From Street	To Street	FunCL Code	Pavetype Code	Pavement Width (ft)	Pavement Length (ft)	Add Area (yd2)	Pavement Area (yd2)	Pavement Cndtn Index (PCI)	Current Segment PCI (CPCI)	Zone	Zone Code	Project ID	Project Length (ft)	Project Current PCI	Year of First Rehab	Segment Rehab Results	Rehab Activity Code	Rehab Activity	Avg Unit Rate ($/yd2)	Peripheral Concrete Costs ($)	Segment Pavement Cost ($)	Segment Total Cost ($)	Whole Project Cost ($)	5 Year Post Rehab PCI
3595	4173	14280	20	W	55TH ST	S ELM ST	S ELM ST	4	1	35	246	48	1,005	71	71	Zone 1	10	7960	4,245	79	0	Not Selected						0	0	64
3597	4175	14280	30	W	55TH ST	S ELM ST	S DAVID ST	4	1	36	645	129	2,709	57	56	Zone 1	10	11240	2,194	50	0	Fall Thru Yr 1						0	0	46
3519	4025	14290	10	W	57TH ST	S DAVID ST	DEAD END	4	1	39	669	143	3,013	59	58	Zone 1	10	11200	2,914	50	0	Fall Thru Yr 1						0	0	49
3517	4023	14290	20	W	57TH ST	CUL-DE-SAC	S DAVID ST	4	1	52	153	44	928	45	44	Zone 1	10	11200	2,914	50	0	Fall Thru Yr 1						0	0	34
6084	50099	14300	10	W	58TH ST	HERMANS WAY	S OAK ST	4	1	32	179	32	668	84	84	Zone 1	10	7960	4,245	79	0	Not Selected						0	0	79
6085	50100	14300	20	W	58TH ST	S OAK ST	FOUNTAIN LN	4	1	32	289	51	1,079	71	70	Zone 1	10	7960	4,245	79	0	Not Selected						0	0	62
3693	4316	14300	30	W	58TH ST	S DAVID ST	DEAD END	4	1	36	828	166	3,478	45	44	Zone 1	10	11200	2,914	50	0	Fall Thru Yr 1						0	0	35
3691	4314	14300	40	W	58TH ST	CUL-DE-SAC	S DAVID ST	4	1	63	98	34	715	42	42	Zone 1	10	11200	2,914	50	0	Fall Thru Yr 1						0	0	32
6247	250022	14310	10	W	59TH ST	FOUNTAIN LN	RIDGE LN	4	1	35	801	156	3,271	76	76	Zone 1	10	7960	4,245	79	0	Not Selected						0	0	69
6244	250023	14310	20	W	59TH ST	RIDGE LN	DEAD END	4	1	33	197	36	758	78	77	Zone 1	10	7960	4,245	79	0	Not Selected						0	0	71
1894	1555	4270	10	E	5TH ST	S CENTER ST	S WOLCOTT ST	3	1	44	380	93	1,951	81	80	Zone 1	10	6420	2,730	71	0	Fall Thru Yr 1						0	0	74
1889	1550	4280	10	E	5TH ST	S WOLCOTT ST	S DURBIN ST	3	1	41	378	86	1,808	72	72	Zone 1	10	6420	2,730	71	0	Fall Thru Yr 1						0	0	64
1887	1548	4290	10	E	5TH ST	S DURBIN ST	S BEECH ST	3	1	42	381	89	1,867	81	81	Zone 1	10	6420	2,730	71	0	Fall Thru Yr 1						0	0	75
1885	1546	4290	20	E	5TH ST	S BEECH ST	S KIMBALL ST	3	1	42	380	89	1,862	73	73	Zone 1	10	6420	2,730	71	0	Fall Thru Yr 1						0	0	64
1882	1543	4310	10	E	5TH ST	S KIMBALL ST	S PARK ST	3	1	42	359	84	1,759	87	87	Zone 1	10	6440	4,449	75	0	Fall Thru Yr 3						0	0	81
1879	1540	4330	10	E	5TH ST	S PARK ST	S GRANT ST	3	1	42	359	84	1,759	88	87	Zone 1	10	6440	4,449	75	0	Fall Thru Yr 3						0	0	82
1877	1538	4330	20	E	5TH ST	S GRANT ST	S LINCOLN ST	3	1	42	380	89	1,862	82	82	Zone 1	10	6440	4,449	75	0	Fall Thru Yr 3						0	0	76
5666	243	4330	30	E	5TH ST	LINCOLN AVE	S JEFFERSON ST	3	1	45	380	95	1,995	65	65	Zone 1	10	6440	4,449	75	0	Fall Thru Yr 3						0	0	56
5662	238	4330	40	E	5TH ST	S JEFFERSON ST	S MCKINLEY ST	3	1	45	382	96	2,006	83	83	Zone 1	10	6440	4,449	75	0	Fall Thru Yr 3						0	0	77
1195	386	4360	10	E	5TH ST	S BEVERLY ST	S NEBRASKA AVE	4	1	34	519	98	2,059	44	44	Zone 1	10	6460	3,083	55	0	Fall Thru Yr 2						0	0	35
1908	1586	4370	10	E	5TH ST	MISSOURI AVE	ILLINOIS AVE	4	1	33	175	32	674	43	43	Zone 1	10	6500	1,429	43	0	Fall Thru Yr 1						0	0	33
1907	1585	4370	20	E	5TH ST	ILLINOIS AVE	COUNTRY CLUB RD	4	1	33	524	96	2,017	59	59	Zone 1	10	6460	3,083	55	0	Fall Thru Yr 2						0	0	49
1099	208	4380	10	E	5TH ST	COUNTRY CLUB RD	S HUBER ST	4	1	34	457	86	1,813	34	34	Zone 1	10	6480	1,448	40	0	Fall Thru Yr 1						0	0	25
1915	1594	4380	20	E	5TH ST	S HUBER DR	PAYNE AVE	4	1	38	396	84	1,756	35	34	Zone 1	10	6480	1,448	40	0	Fall Thru Yr 1						0	0	25
1913	1592	4380	30	E	5TH ST	PAYNE AVE	LION CT	4	1	44	595	145	3,054	48	47	Zone 1	10	6480	1,448	40	0	Fall Thru Yr 1						0	0	37
1893	1554	4380	40	E	5TH ST	LION CT	SWANTON AVE	4	1	31	317	55	1,146	51	50	Zone 1	10	6520	1,855	52	0	Fall Thru Yr 1						0	0	40
1035	63	14320	10	W	60TH ST	S CEDAR ST	S CHESTNUT ST	4	1	29	554	89	1,874	51	50	Zone 1	10	8180	3,899	50	0	Fall Thru Yr 4						0	0	40
3709	4361	14330	10	W	60TH ST	S SPRUCE ST	S WALNUT ST	4	1	35	269	52	1,098	61	60	Zone 1	10	11560	2,398	66	0	Fall Thru Yr 3						0	0	52
3708	4360	14330	20	W	60TH ST	HERMANS WAY	S SPRUCE ST	4	1	36	120	24	504	74	74	Zone 1	10	11560	2,398	66	0	Fall Thru Yr 3						0	0	66
6088	50102	14330	30	W	60TH ST	HERMANS WAY	S OAK ST	4	1	33	225	41	866	76	76	Zone 1	10	11560	2,398	66	0	Fall Thru Yr 3						0	0	69
6246	250025	14330	40	W	60TH ST	S OAK ST	RIDGE LN	4	1	32	1,023	182	3,819	63	63	Zone 1	10	11560	2,398	66	0	Fall Thru Yr 3						0	0	53
3714	4366	14340	10	W	62ND ST	S SPRUCE ST	S WALNUT ST	4	1	26	270	39	819	55	55	Zone 1	10	11780	2,588	55	0	Fall Thru Yr 2						0	0	45
3712	4364	14340	20	W	62ND ST	DEAD END	S SPRUCE ST	4	1	36	113	23	475	67	66	Zone 1	10	11780	2,588	55	0	Fall Thru Yr 2						0	0	59
1935	1628	4390	10	E	6TH ST	S CENTER ST	S WOLCOTT ST	4	1	33	380	70	1,463	41	41	Zone 1	10	6540	3,066	51	0	Fall Thru Yr 1						0	0	31
1933	1626	4400	10	E	6TH ST	S WOLCOTT ST	S DURBIN ST	4	1	33	380	70	1,463	47	46	Zone 1	10	6540	3,066	51	0	Fall Thru Yr 1						0	0	36
1930	1623	4410	10	E	6TH ST	S DURBIN ST	S BEECH ST	4	1	33	380	70	1,463	48	47	Zone 1	10	6540	3,066	51	0	Fall Thru Yr 1						0	0	37
1383	710	4410	20	E	6TH ST	KIRK AVE	S BEECH ST	4	1	33	187	34	720	49	49	Zone 1	10	6560	2,295	52	0	Fall Thru Yr 1						0	0	40
1921	1600	4420	10	E	6TH ST	S JEFFERSON ST	S MCKINLEY ST	4	1	30	383	64	1,341	74	74	Zone 1	10	6220	2,981	64	0	Fall Thru Yr 2						0	0	66
1919	1598	4430	10	E	6TH ST	S MCKINLEY ST	S JACKSON ST	4	1	31	379	65	1,371	73	72	Zone 1	10	6200	3,386	64	0	Fall Thru Yr 2						0	0	65
1102	212	4430	20	E	6TH ST	S JACKSON ST	S WASHINGTON ST	4	1	31	380	65	1,374	63	62	Zone 1	10	6200	3,386	64	0	Fall Thru Yr 2						0	0	54
1098	207	4430	30	E	6TH ST	S WASHINGTON ST	S MELROSE ST	4	1	30	381	64	1,334	67	67	Zone 1	10	6200	3,386	64	0	Fall Thru Yr 2						0	0	59
1917	1596	4430	40	E	6TH ST	S MELROSE ST	S CONWELL ST	4	1	30	205	34	718	73	72	Zone 1	10	6200	3,386	64	0	Fall Thru Yr 2						0	0	65
1931	1624	4440	10	E	6TH ST	S BEVERLY ST	S NEBRASKA AVE	4	1	33	519	95	1,998	75	75	Zone 1	10	6580	3,098	68	0	Fall Thru Yr 5						0	0	68
1380	707	4440	20	E	6TH ST	S NEBRASKA AVE	S PENNSYLVANIA AVE	4	1	32	332	59	1,239	42	42	Zone 1	10	6500	1,429	43	0	Fall Thru Yr 1						0	0	32
1378	704	4440	30	E	6TH ST	S PENNSYLVANIA AVE	MISSOURI AVE	4	1	34	449	85	1,781	55	54	Zone 1	10	6460	3,083	55	0	Fall Thru Yr 2						0	0	44
1956	1655	4450	10	E	6TH ST	MISSOURI AVE	COUNTRY CLUB RD	4	1	33	699	128	2,691	45	44	Zone 1	10	6600	1,728	46	0	Fall Thru Yr 3						0	0	35
1417	778	4460	10	E	6TH ST	COUNTRY CLUB RD	S HUBER DR	4	1	38	458	97	2,030	50	49	Zone 1	10	2260	1,934	59	0	Fall Thru Yr 4						0	0	39
1415	776	4460	20	E	6TH ST	S HUBER DR	PAYNE AVE	4	1	38	396	84	1,756	59	58	Zone 1	10	2260	1,934	59	0	Fall Thru Yr 4						0	0	49
1937	1630	14350	10	W	6TH ST	S CENTER ST	S DAVID ST	4	1	31	381	66	1,378	48	47	Zone 1	10	6540	3,066	51	0	Fall Thru Yr 1						0	0	37
2015	1743	4470	10	E	7TH ST	S CENTER ST	S WOLCOTT ST	4	1	33	380	70	1,463	86	86	Zone 1	10	6620	2,619	72	0	Fall Thru Yr 1						0	0	81
2013	1741	4480	10	E	7TH ST	S WOLCOTT ST	S DURBIN ST	4	1	32	380	68	1,419	47	46	Zone 1	10	6540	3,066	51	0	Fall Thru Yr 1						0	0	37
1109	219	4490	10	E	7TH ST	S DURBIN ST	S BEECH ST	4	1	31	380	65	1,374	61	61	Zone 1	10	6620	2,619	72	0	Fall Thru Yr 1						0	0	52
1964	1668	4500	10	E	7TH ST	S MCKINLEY ST	DEAD END	4	1	32	192	34	717	49	49	Zone 1	10	4380	2,436	47	0	Fall Thru Yr 3						0	0	39
1708	1263	4510	10	E	7TH ST	S JACKSON ST	S WASHINGTON ST	4	1	32	380	68	1,419	44	43	Zone 1	10	6660	1,859	49	0	Fall Thru Yr 4						0	0	33
1499	934	4510	20	E	7TH ST	S WASHINGTON ST	S MELROSE ST	4	1	32	381	68	1,422	57	56	Zone 1	10	6640	1,321	46	0	Fall Thru Yr 2						0	0	47
1706	1261	4510	30	E	7TH ST	S MELROSE ST	S CONWELL ST	4	1	33	200	37	770	46	46	Zone 1	10	6640	1,321	46	0	Fall Thru Yr 2						0	0	36
1104	214	4520	10	E	7TH ST	S BEVERLY ST	S NEBRASKA AVE	4	1	34	518	98	2,055	64	64	Zone 1	10	6580	3,098	68	0	Fall Thru Yr 5						0	0	55
2009	1722	4520	20	E	7TH ST	S NEBRASKA AVE	MISSOURI AVE	4	1	34	785	148	3,114	69	69	Zone 1	10	6580	3,098	68	0	Fall Thru Yr 5						0	0	60
2022	1751	4530	10	E	7TH ST	MISSOURI AVE	COUNTRY CLUB RD	4	1	33	698	128	2,687	45	44	Zone 1	10	6600	1,728	46	0	Fall Thru Yr 3						0	0	35
2030	1767	4540	10	E	7TH ST	COUNTRY CLUB RD	S HUBER DR	4	1	38	459	97	2,035	47	46	Zone 1	10	6680	2,018	43	0	Fall Thru Yr 1						0	0	36
2029	1766	4540	20	E	7TH ST	S HUBER DR	PAYNE AVE	4	1	38	397	84	1,760	47	46	Zone 1	10	6680	2,018	43	0	Fall Thru Yr 1						0	0	36
2020	1748	14360	10	W	7TH ST	S DAVID ST	S ASH ST	4	1	32	370	66	1,381	58	57	Zone 1	10	6540	3,066	51	0	Fall Thru Yr 1						0	0	48
2017	1745	14360	20	W	7TH ST	S CENTER ST	S DAVID ST	4	1	34	380	72	1,507	66	65	Zone 1	10	6620	2,619	72	0	Fall Thru Yr 1						0	0	57

GISID	Agency ID	Street Number	Block Number	Street Prefix	On Street	From Street	To Street	FunCL Code	Pavetype Code	Pavement Width (ft)	Pavement Length (ft)	Add Area (yd2)	Pavement Area (yd2)	Pavement Cndtn Index (PCI)	Current Segment PCI (CPCI)	Zone	Zone Code	Project ID	Project Length (ft)	Project Current PCI	Year of First Rehab	Segment Rehab Results	Rehab Activity Code	Rehab Activity	Avg Unit Rate ($/yd2)	Peripheral Concrete Costs ($)	Segment Pavement Cost ($)	Segment Total Cost ($)	Whole Project Cost ($)	5 Year Post Rehab PCI
2103	1881	4550	10	E	8TH ST	S CENTER ST	S WOLCOTT ST	4	1	40	380	84	1,773	43	42	Zone 1	10	6700	1,520	42	0	Fall Thru Yr 1						0	0	33
2100	1878	4560	10	E	8TH ST	S WOLCOTT ST	S DURBIN ST	4	1	31	380	65	1,374	29	28	Zone 1	10	6700	1,520	42	0	Fall Thru Yr 1						0	0	20
2053	1817	4570	10	E	8TH ST	S DURBIN ST	S BEECH ST	4	1	33	380	70	1,463	42	41	Zone 1	10	6700	1,520	42	0	Fall Thru Yr 1						0	0	31
2102	1880	4570	20	E	8TH ST	S BEECH ST	PARK AVE	4	1	31	136	23	492	65	64	Zone 1	10	4620	3,971	71	0	Fall Thru Yr 1						0	0	56
4795	6615	4580	10	E	8TH ST	S JEFFERSON ST	DEAD END	4	1	52	412	119	2,499	62	61	Zone 1	10	6220	2,981	64	0	Fall Thru Yr 2						0	0	52
4693	1795	4590	10	E	8TH ST	S MCKINLEY ST	PRIVATE DR	4	1	32	182	32	679	53	52	Zone 1	10	4380	2,436	47	0	Fall Thru Yr 3						0	0	43
4692	1793	4590	20	E	8TH ST	PRIVATE DR	S JACKSON ST	4	1	33	161	30	620	45	45	Zone 1	10	4380	2,436	47	0	Fall Thru Yr 3						0	0	35
4690	1388	4590	40	E	8TH ST	S JACKSON ST	S WASHINGTON ST	4	1	33	293	54	1,128	59	59	Zone 1	10	4380	2,436	47	0	Fall Thru Yr 3						0	0	49
4689	1386	4590	50	E	8TH ST	S WASHINGTON ST	S WASHINGTON ST	4	1	33	87	16	335	59	59	Zone 1	10	4380	2,436	47	0	Fall Thru Yr 3						0	0	49
4688	1786	4590	60	E	8TH ST	S WASHING TON ST	S MELROSE ST	4	1	32	243	43	907	34	34	Zone 1	10	4380	2,436	47	0	Fall Thru Yr 3						0	0	25
4687	1785	4590	70	E	8TH ST	S MELROSE ST	S MELROSE ST	4	1	32	136	24	508	44	44	Zone 1	10	4380	2,436	47	0	Fall Thru Yr 3						0	0	34
4686	499	4590	80	E	8TH ST	S MELROSE ST	S CONWELL ST	4	1	32	197	35	735	65	65	Zone 1	10	6720	1,793	56	0	Fall Thru Yr 2						0	0	57
2046	1804	4600	10	E	8TH ST	S BEVERLY ST	CUL-DE-SAC	4	1	32	491	87	1,833	45	44	Zone 1	10	4440	2,027	49	0	Fall Thru Yr 4						0	0	35
2042	1792	4610	10	E	8TH ST	S NEBRASKA AVE	MISSOURI AVE	4	1	33	636	117	2,449	49	49	Zone 1	10	3340	2,783	47	0	Fall Thru Yr 3						0	0	39
1794	1389	4610	20	E	8TH ST	MISSOURI AVE	MISSOURI CIR	4	1	33	65	12	250	58	57	Zone 1	10	4400	2,488	53	0	Fall Thru Yr 1						0	0	48
1793	1387	4610	30	E	8TH ST	MISSOURI CIR	ILLINOIS AVE	4	1	33	291	53	1,120	53	52	Zone 1	10	4400	2,488	53	0	Fall Thru Yr 1						0	0	43
2037	1784	4610	40	E	8TH ST	ILLINOIS AVE	COUNTRY CLUB RD	4	1	34	342	65	1,357	54	54	Zone 1	10	4400	2,488	53	0	Fall Thru Yr 1						0	0	45
1445	824	4620	10	E	8TH ST	COUNTRY CLUB RD	BON AVE	4	1	38	283	60	1,255	35	35	Zone 1	10	6680	2,018	43	0	Fall Thru Yr 1						0	0	25
2111	1889	4620	20	E	8TH ST	S HUBER DR	BON AVE	4	1	38	177	37	785	56	56	Zone 1	10	6680	2,018	43	0	Fall Thru Yr 1						0	0	46
2112	1890	4620	30	E	8TH ST	HUBER DR	DERRINGTON AVE	4	1	37	113	23	488	32	31	Zone 1	10	6680	2,018	43	0	Fall Thru Yr 1						0	0	23
2110	1888	4620	40	E	8TH ST	DERINGTON AVE	PAYNE AVE	4	1	36	285	57	1,197	37	36	Zone 1	10	6680	2,018	43	0	Fall Thru Yr 1						0	0	27
2108	1886	4620	50	E	8TH ST	PAYNE AVE	SALLY LN	4	1	33	296	54	1,140	55	55	Zone 1	10	6740	3,297	46	0	Fall Thru Yr 2						0	0	45
1971	1677	4620	60	E	8TH ST	SALLY LN	LILLIAN LN	4	1	35	680	132	2,777	47	46	Zone 1	10	6740	3,297	46	0	Fall Thru Yr 2						0	0	37
2036	1783	4630	10	E	8TH ST	S FOREST DR	WIND RIVER AVE	4	1	32	768	137	2,867	26	25	Zone 1	10	2020	1,545	32	3	Selected Yr 3	60	Surf Recon + Base Rehab / FWM + Strctrl Ptch + Olay	63.50	0	182,055	182,055	366,269	95
1508	945	4630	20	E	8TH ST	WIND RIVER AVE	ANDREA LN	4	1	35	264	51	1,078	75	75	Zone 1	10	3940	1,122	78	0	Not Selected						0	0	68
1504	941	4630	30	E	8TH ST	ANDREA LN	WALSH DR	4	1	36	308	62	1,294	89	89	Zone 1	10	3940	1,122	78	0	Not Selected						0	0	84
1503	940	4640	10	E	8TH ST	WALSH DR	SHANNON DR	4	1	35	1,046	203	4,271	47	46	Zone 1	10	6780	2,308	45	0	Fall Thru Yr 2						0	0	37
4740	1775	4640	20	E	8TH ST	SWANTON DR	LONG LN	4	1	35	512	100	2,091	52	51	Zone 1	10	6760	2,004	58	0	Fall Thru Yr 4						0	0	41
2024	1755	4640	30	E	8TH ST	LONG LN	CARRIAGE LN	4	1	35	786	153	3,210	72	72	Zone 1	10	3100	2,010	64	0	Fall Thru Yr 2						0	0	65
1968	1674	14370	20	W	8TH ST	S ASH ST	S ELM ST	4	1	27	360	54	1,134	76	75	Zone 1	10	11260	5,543	78	0	Not Selected						0	0	68
1966	1672	14380	10	W	8TH ST	S DAVID ST	S ASH ST	4	1	29	370	60	1,252	72	72	Zone 1	10	11260	5,543	78	0	Not Selected						0	0	64
2105	1883	14380	20	W	8TH ST	S CENTER ST	S DAVID ST	4	1	31	380	65	1,374	57	57	Zone 1	10	6700	1,520	42	0	Fall Thru Yr 1						0	0	48
2143	1953	4660	10	E	9TH ST	S CENTER ST	S WOLCOTT ST	2	1	34	381	72	1,511	70	69	Zone 1	10	6800	2,710	83	0	Fall Thru Yr 2						0	0	61
2141	1951	4670	10	E	9TH ST	S WOLCOTT ST	S DURBIN ST	4	1	34	380	72	1,507	73	73	Zone 1	10	4560	3,736	72	0	Fall Thru Yr 1						0	0	66
2138	1948	4680	10	E	9TH ST	S DURBIN ST	S BEECH ST	4	1	34	380	72	1,507	59	58	Zone 1	10	4340	2,270	50	0	Fall Thru Yr 5						0	0	49
1509	946	4690	10	E	9TH ST	NEBRASKA AVE	MISSOURI CIR	4	1	32	644	114	2,404	51	50	Zone 1	10	3340	2,783	47	0	Fall Thru Yr 3						0	0	40
5060	277	4700	10	E	9TH ST	MISSOURI CIR	ILLINOIS AVE	4	1	32	402	71	1,501	68	67	Zone 1	10	4500	2,223	65	0	Fall Thru Yr 3						0	0	59
2118	1914	14390	10	W	9TH ST	S WALNUT ST	S CHESTNUT ST	4	1	31	335	58	1,212	50	49	Zone 1	10	11000	3,078	50	0	Fall Thru Yr 1						0	0	40
1255	505	14400	10	W	9TH ST	S SPRUCE ST	S WALNUT ST	4	1	33	365	67	1,405	53	52	Zone 1	10	11000	3,078	50	0	Fall Thru Yr 1						0	0	43
6628	1173	4720	10	E	A ST	N CENTER ST	E B ST	3	1	31	173	30	626	79	79	Zone 1	10	6820	4,652	74	0	Fall Thru Yr 2						0	0	72
6472	151	4720	20	E	A ST	E B ST	N WOLCOTT ST	3	1	51	207	59	1,232	63	62	Zone 1	10	6820	4,652	74	0	Fall Thru Yr 2						0	0	53
6470	148	4730	10	E	A ST	N WOLCOTT ST	N DURBIN ST	3	1	55	380	116	2,438	73	72	Zone 1	10	6820	4,652	74	0	Fall Thru Yr 2						0	0	64
6490	384	4740	10	E	A ST	N DURBIN ST	N BEECH ST	3	1	51	380	108	2,261	76	76	Zone 1	10	6820	4,652	74	0	Fall Thru Yr 2						0	0	69
6488	381	4750	10	E	A ST	N BEECH ST	N KIMBALL ST	3	1	51	380	108	2,261	71	70	Zone 1	10	6820	4,652	74	0	Fall Thru Yr 2						0	0	62
1373	697	4760	10	E	A ST	N KIMBALL ST	N PARK ST	3	1	51	379	107	2,255	71	70	Zone 1	10	6820	4,652	74	0	Fall Thru Yr 2						0	0	62
1372	695	4760	20	E	A ST	N PARK ST	N GRANT ST	3	1	51	380	108	2,261	74	73	Zone 1	10	6820	4,652	74	0	Fall Thru Yr 2						0	0	65
1638	1163	4760	30	E	A ST	N GRANT ST	N LINCOLN ST	3	1	51	380	108	2,261	80	80	Zone 1	10	6820	4,652	74	0	Fall Thru Yr 2						0	0	74
1636	1161	4760	40	E	A ST	N LINCOLN ST	N JEFFERSON ST	3	1	51	380	108	2,261	76	76	Zone 1	10	6820	4,652	74	0	Fall Thru Yr 2						0	0	69
1633	1157	4760	50	E	A ST	N JEFFERSON ST	N MCKINLEY ST	3	1	24	389	52	1,089	78	77	Zone 1	10	6820	4,652	74	0	Fall Thru Yr 2						0	0	70
1642	1167	4780	10	E	A ST	N JACKSON ST	N WASHINGTON ST	4	1	41	390	89	1,866	76	76	Zone 1	10	6860	3,912	67	0	Fall Thru Yr 4						0	0	69
1635	1159	4780	20	E	A ST	N WASHINGTON ST	N MELROSE ST	4	1	44	379	93	1,946	73	73	Zone 1	10	6860	3,912	67	0	Fall Thru Yr 4						0	0	65
1632	1156	4780	30	E	A ST	N MELROSE ST	N WILSON ST	4	1	45	380	95	1,995	65	65	Zone 1	10	6860	3,912	67	0	Fall Thru Yr 4						0	0	56
1630	1154	4780	40	E	A ST	N WILSON ST	N FENWAY ST	4	1	41	380	87	1,818	70	69	Zone 1	10	6860	3,912	67	0	Fall Thru Yr 4						0	0	61
1628	1152	4780	50	E	A ST	N FENWAY ST	N KENWOOD ST	4	1	40	381	85	1,778	70	69	Zone 1	10	6860	3,912	67	0	Fall Thru Yr 4						0	0	61
1626	1150	4780	60	E	A ST	N KENWOOD ST	N ELK ST	4	1	40	379	84	1,769	55	54	Zone 1	10	6860	3,912	67	0	Fall Thru Yr 4						0	0	45
1624	1147	4780	70	E	A ST	N ELK ST	N LOWELL ST	4	1	39	379	82	1,724	61	61	Zone 1	10	6860	3,912	67	0	Fall Thru Yr 4						0	0	51
1622	1144	4780	80	E	A ST	N LOWELL ST	N LENNOX ST	4	1	41	382	87	1,827	63	63	Zone 1	10	6860	3,912	67	0	Fall Thru Yr 4						0	0	54
4640	1141	4780	90	E	A ST	N LENNOX ST	N BEVERLY ST	4	1	40	429	95	2,002	65	65	Zone 1	10	6860	3,912	67	0	Fall Thru Yr 4						0	0	56
4642	1146	4790	10	E	A ST	N BEVERLY ST	LARK ST	4	1	32	207	37	773	65	65	Zone 1	10	4060	5,121	67	0	Fall Thru Yr 4						0	0	57
1643	1169	4790	20	E	A ST	LARK ST	ROBIN ST	4	1	32	254	45	948	63	63	Zone 1	10	4060	5,121	67	0	Fall Thru Yr 4						0	0	54
1193	383	4790	30	E	A ST	ROBIN ST	SISKIN ST	4	1	27	250	38	788	60	59	Zone 1	10	4060	5,121	67	0	Fall Thru Yr 4						0	0	50
1657	1191	14410	10	W	A ST	N ASH ST	N NICHOLS AVE	4	1	46	443	113	2,377	68	67	Zone 1	10	9660	3,682	76	0	Fall Thru Yr 4						0	0	59
1656	1190	14420	10	W	A ST	N DAVID ST	N ASH ST	4	1	47	527	138	2,890	77	76	Zone 1	10	9660	3,682	76	0	Fall Thru Yr 4						0	0	70

GISID	Agency ID	Street Number	Block Number	Street Prefix	On Street	From Street	To Street	FunCL Code	Pavetype Code	Pavement Width (ft)	Pavement Length (ft)	Add Area (yd2)	Pavement Area (yd2)	Pavement Cndtn Index (PCI)	Current Segment PCI (CPCI)	Zone	Zone Code	Project ID	Project Length (ft)	Project Current PCI	Year of First Rehab	Segment Rehab Results	Rehab Activity Code	Rehab Activity	Avg Unit Rate ($/yd2)	Peripheral Concrete Costs ($)	Segment Pavement Cost ($)	Segment Total Cost ($)	Whole Project Cost ($)	5 Year Post Rehab PCI
1187	372	1020	10		ACCESS RD	WESTSHORE VILLAGE	DEAD END	4	1	21	201	23	492	49	49	Zone 1	10	1020	1,201	48	0	Fall Thru Yr 3					0	0	39
1535	1008	1030	10		ACCESS RD	WESTSHORE VILLAGE	DEAD END	4	1	37	336	69	1,450	39	38	Zone 1	10	1020	1,201	48	0	Fall Thru Yr 3					0	0	28
3606	4184	1040	10		ACCESS RD	CY AVE	DEAD END	4	1	30	112	19	392	87	87	Zone 1	10	1040	2,142	40	0	Fall Thru Yr 1					0	0	82
4536	6190	1060	10		ALI CIR	MISSOURI ST	CUL-DE-SAC	4	1	37	429	88	1,852	80	80	Zone 1	10	1060	2,060	69	0	Not Selected					0	0	74
3560	4118	1070	10		ALLYSON PL	CUL-DE-SAC	DEAD END	4	1	36	170	34	714	65	65	Zone 1	10	1080	2,468	63	0	Fall Thru Yr 1					0	0	57
3558	4116	1070	20		ALLYSON PL	W 42ND ST	CUL-DE-SAC	4	1	36	503	101	2,113	58	58	Zone 1	10	1080	2,468	63	0	Fall Thru Yr 1					0	0	48
3559	4117	1080	10		ALLYSON PL	ALLYSON PL	CUL-DE-SAC	4	1	55	105	32	674	75	75	Zone 1	10	1080	2,468	63	0	Fall Thru Yr 1					0	0	68
3241	3505	1090	10		ALPINE DR	KINGSTON	BEAUMONT DR	4	1	33	554	102	2,133	66	65	Zone 1	10	1120	3,596	68	0	Fall Thru Yr 5					0	0	57
3545	4094	1090	20		ALPINE DR	MONTE VISTA	KINGSTION	4	1	33	747	137	2,876	70	70	Zone 1	10	1120	3,596	68	0	Fall Thru Yr 5					0	0	63
3157	3368	1100	10		ALTA VISTA DR	FAIRDALE AVE	SHUMWAY AVE	4	1	36	351	70	1,474	56	55	Zone 1	10	1100	4,745	52	0	Fall Thru Yr 1					0	0	46
2859	2931	1100	20		ALTA VISTA DR	LENNOX AVE	FAIRDALE AVE	4	1	36	257	51	1,079	38	37	Zone 1	10	1100	4,745	52	0	Fall Thru Yr 1					0	0	28
3141	3350	1100	30		ALTA VISTA DR	GLENDALE AVE	LENNOX AVE	4	1	36	291	58	1,222	46	45	Zone 1	10	1100	4,745	52	0	Fall Thru Yr 1					0	0	35
1803	1419	1110	10		AMHERST AVE	ELK AVE	GLENDALE AVE	4	1	32	268	48	1,001	42	41	Zone 1	10	1160	1,785	40	0	Not Selected					0	0	32
2520	2477	1110	20		AMHERST AVE	GLENDALE AVE	LENNOX AVE	4	1	32	270	48	1,008	37	36	Zone 1	10	1160	1,785	40	0	Not Selected					0	0	27
2568	2544	1110	30		AMHERST AVE	LENNOX AVE	FAIRDALE AVE	4	1	32	266	47	993	29	29	Zone 1	10	1160	1,785	40	0	Not Selected					0	0	20
6833	2634	1110	40		AMHERST AVE	FAIRDALE AVE	SHUMWAY AVE	4	1	33	269	49	1,036	63	63	Zone 1	10	1140	1,429	50	0	Fall Thru Yr 1					0	0	55
6819	2486	1110	50		AMHERST AVE	SHUMWAY AVE	SHATTUCK AVE	4	1	36	248	50	1,042	41	41	Zone 1	10	1140	1,429	50	0	Fall Thru Yr 1					0	0	31
2917	3011	1110	60		AMHERST AVE	SHATTUCK AVE	BRECK AVE	4	1	36	253	51	1,063	32	32	Zone 1	10	1140	1,429	50	0	Fall Thru Yr 1					0	0	23
2961	3071	1110	70		AMHERST AVE	BRECK AVE	S BEVERLY ST	4	1	35	363	71	1,482	39	38	Zone 1	10	1140	1,429	50	0	Fall Thru Yr 1					0	0	29
4928	89	1130	10		AMOCO RD	N POPLAR ST	NANPAP RD	3	1	35	2,143	417	8,751	59	59	Zone 1	10	1180	7,826	61	0	Fall Thru Yr 1					0	0	48
4929	6634	1130	20		AMOCO RD	NANPAP RD	UNNAMED RD	3	1	36	1,077	215	4,523	58	57	Zone 1	10	1180	7,826	61	0	Fall Thru Yr 1					0	0	48
1048	87	1130	30		AMOCO RD	AMOCO RD	AMOCO RD	3	1	36	2,210	442	9,282	63	63	Zone 1	10	1180	7,826	61	0	Fall Thru Yr 1					0	0	53
6448	85	1130	40		AMOCO RD	AMOCO RD	AMOCO RD	3	1	36	375	75	1,575	68	68	Zone 1	10	1180	7,826	61	0	Fall Thru Yr 1					0	0	60
4194	5571	1130	50		AMOCO RD	EAST RD	AMOCO RD	3	1	54	115	35	725	68	68	Zone 1	10	1180	7,826	61	0	Fall Thru Yr 1					0	0	59
4195	5572	1130	60		AMOCO RD	EAST RD	AMOCO RD	3	1	57	211	67	1,403	57	56	Zone 1	10	1180	7,826	61	0	Fall Thru Yr 1					0	0	46
1047	83	1130	70		AMOCO RD	CITY LIMITS	EAST RD	3	1	36	2,187	437	9,185	57	56	Zone 1	10	1200	7,438	59	0	Fall Thru Yr 4					0	0	47
4069	5108	1130	80		AMOCO RD	CITY LIMITS	CITY LIMITS	3	1	36	743	149	3,121	63	63	Zone 1	10	1200	7,438	59	0	Fall Thru Yr 4					0	0	53
6447	84	1130	90		AMOCO RD	CITY LIMITS	CITY LIMITS	3	1	36	907	181	3,809	62	61	Zone 1	10	1200	7,438	59	0	Fall Thru Yr 4					0	0	52
7274	5109	1130	100		AMOCO RD	CITY LIMITS	UNAMED RD	3	1	36	152	30	638	55	55	Zone 1	10	1200	7,438	59	0	Fall Thru Yr 4					0	0	45
7275	5110	1130	110		AMOCO RD	UNAMED RD	AMOCO RD	3	1	36	1,302	260	5,468	57	56	Zone 1	10	1200	7,438	59	0	Fall Thru Yr 4					0	0	46
7272	5105	1130	120		AMOCO RD	BRYAN STOCK TRL	AMOCO RD	3	1	36	804	161	3,377	66	65	Zone 1	10	1200	7,438	59	0	Fall Thru Yr 4					0	0	56
7628	5119	1140	10		AMOCO RD	AMOCO RD	BRYAN STOCK TRL	3	1	24	1,343	179	3,760	59	58	Zone 1	10	1200	7,438	59	0	Fall Thru Yr 4					0	0	48
1505	942	1160	10		ANDREA LN	CRYSTIE LN	E 8TH ST	4	1	36	877	175	3,683	53	52	Zone 1	10	1220	1,755	48	0	Fall Thru Yr 4					0	0	43
1658	1192	1170	10		ANTLER DR	PRONGHORN DR	DEAD END	4	1	35	730	142	2,981	39	38	Zone 1	10	1260	2,626	41	0	Fall Thru Yr 1					0	0	29
1005	20	1180	10		APPLEGATE DR	WAGON WHEEL LN	TREVETT LN	4	1	29	606	98	2,050	77	77	Zone 1	10	1240	5,981	76	0	Fall Thru Yr 4					0	0	70
1004	18	1180	20		APPLEGATE DR	WHISKEY GAP RD	WAGON WHEEL LN	4	1	29	610	98	2,064	71	70	Zone 1	10	1240	5,981	76	0	Fall Thru Yr 4					0	0	63
6078	50092	1190	10		APRIL CT	WATERFORD	DEAD END	4	1	30	257	43	894	84	84	Zone 1	10	1280	5,527	79	0	Not Selected					0	0	79
3169	3388	1200	10		ARROWHEAD RD	JADE DR	CENTRAL DR	4	1	35	602	117	2,458	56	55	Zone 1	10	1300	1,309	49	0	Fall Thru Yr 4					0	0	46
6023	50030	1210	10		ARROYO DR	SW WYOMING BLVD	DEAD END	4	1	30	194	32	679	62	61	Zone 1	10	1340	3,183	67	0	Fall Thru Yr 4					0	0	52
3619	4203	1220	10		ARROYO DR	W 45TH AVE	WYOMING BLVD	3	1	46	202	52	1,084	58	58	Zone 1	10	1320	6,579	66	0	Fall Thru Yr 3					0	0	47
7023	4017	1220	20		ARROYO DR	RAINBOW DR	RAINBOW DR	3	1	46	546	140	2,930	63	63	Zone 1	10	1320	6,579	66	0	Fall Thru Yr 3					0	0	53
7067	4141	1220	30		ARROYO DR	W 42ND ST	W 43RD ST	3	1	35	278	54	1,135	50	49	Zone 1	10	1320	6,579	66	0	Fall Thru Yr 3					0	0	38
3555	4110	1230	10		ARROYO DR	W 41ND ST	W 42ND ST	3	1	35	333	65	1,360	64	63	Zone 1	10	1320	6,579	66	0	Fall Thru Yr 3					0	0	53
3248	3515	1230	20		ARROYO DR	W 40TH ST	W 41ST ST	3	1	32	354	63	1,322	62	61	Zone 1	10	1320	6,579	66	0	Fall Thru Yr 3					0	0	51
3410	3792	1230	30		ARROYO DR	W 39TH ST	W 40TH ST	3	1	35	361	70	1,474	61	61	Zone 1	10	1320	6,579	66	0	Fall Thru Yr 3					0	0	51
3393	3761	1240	10		ARROYO DR	W 38TH ST	W 39TH ST	4	1	32	378	67	1,411	59	58	Zone 1	10	1380	1,991	52	0	Fall Thru Yr 1					0	0	49
3544	4090	1240	20		ARROYO DR	CUL-DE-SAC	W 38TH ST	4	1	33	320	59	1,232	52	51	Zone 1	10	1380	1,991	52	0	Fall Thru Yr 1					0	0	41
3121	3315	1240	25		ARROYO DR	ARROYO DR	CUL-DE-SAC	4	1	50	89	25	522	58	57	Zone 1	10	1380	1,991	52	0	Fall Thru Yr 1					0	0	48
3120	3314	1240	30		ARROYO DR	VALCARO RD	CUL-DE-SAC	4	1	33	255	47	982	55	54	Zone 1	10	1380	1,991	52	0	Fall Thru Yr 1					0	0	44
2950	3055	1250	10		ARROYO DR	VALE PL	VALCARO RD	4	1	32	240	43	896	54	53	Zone 1	10	1360	2,022	52	0	Fall Thru Yr 1					0	0	43
3004	3142	1250	20		ARROYO DR	VALLEY RD	VALE PL	4	1	32	907	161	3,386	51	50	Zone 1	10	1360	2,022	52	0	Fall Thru Yr 1					0	0	40
4539	6480	1260	10		ARYN LN	S COFFMAN AVE	CUL-DE-SAC	4	1	44	174	43	893	56	56	Zone 1	10	1420	2,544	36	0	Fall Thru Yr 5					0	0	47
1670	1206	7450	10	N	ASH ST	W 1ST ST	W A ST	3	1	39	352	76	1,602	72	72	Zone 1	10	9560	2,088	69	0	Fall Thru Yr 5					0	0	63
1646	1172	7450	20	N	ASH ST	W B ST	W A ST	3	1	46	326	83	1,750	64	63	Zone 1	10	9560	2,088	69	0	Fall Thru Yr 5					0	0	53
1604	1111	7460	10	N	ASH ST	W B ST	W B-C ST	4	1	34	333	63	1,321	48	47	Zone 1	10	9580	1,780	42	0	Fall Thru Yr 1					0	0	37
3472	3885	9730	10	S	ASH ST	W 47TH ST	CUL-DE-SAC	4	1	44	385	93	1,960	34	33	Zone 1	10	10560	2,475	40	0	Not Selected					0	0	24
3628	4212	9740	10	S	ASH ST	S CENTER ST	W 45TH ST	4	1	35	1,128	219	4,606	70	69	Zone 1	10	10580	3,158	69	0	Not Selected					0	0	61
2059	1823	9760	10	S	ASH ST	W 15TH ST	COLLEGE DR	3	1	32	618	110	2,307	74	74	Zone 1	10	3620	6,653	76	0	Fall Thru Yr 4					0	0	66
2546	2512	9770	10	S	ASH ST	W 14TH ST	W 15TH ST	3	1	32	378	67	1,411	74	74	Zone 1	10	3620	6,653	76	0	Fall Thru Yr 4					0	0	67
2500	2454	9770	20	S	ASH ST	W 13TH ST	W 14TH ST	3	1	35	370	72	1,511	70	69	Zone 1	10	3620	6,653	76	0	Fall Thru Yr 4					0	0	61
2295	2170	9780	10	S	ASH ST	W 12TH ST	W 13TH ST	3	1	35	371	72	1,515	74	74	Zone 1	10	10600	2,635	78	0	Fall Thru Yr 5					0	0	66
2347	2248	9790	10	S	ASH ST	W 11TH ST	W 12TH ST	3	1	36	370	74	1,554	85	84	Zone 1	10	10600	2,635	78	0	Fall Thru Yr 5					0	0	79
2290	2165	9790	20	S	ASH ST	W 10TH ST	W 11TH ST	3	1	34	370	70	1,468	84	84	Zone 1	10	10600	2,635	78	0	Fall Thru Yr 5					0	0	78

City of Casper, WY

Street Inventory and Five Year Rehabilitation Plan By Segment

Current PCI Date: 9/25/2019

Analysis Start Date: 9/25/2019

$3695k/Year Rehabilitation Plan

GISID	Agency ID	Street Number	Block Number	Street Prefix	On Street	From Street	To Street	FunCL Code	Pavetype Code	Pavement Width (ft)	Pavement Length (ft)	Add Area (yd2)	Pavement Area (yd2)	Pavement Cndtn Index (PCI)	Current Segment PCI (CPCI)	Zone	Zone Code	Project ID	Project Length (ft)	Project Current PCI	Year of First Rehab	Segment Rehab Results	Rehab Activity Code	Rehab Activity	Avg Unit Rate ($/yd2)	Peripheral Concrete Costs ($)	Segment Pavement Cost ($)	Segment Total Cost ($)	Whole Project Cost ($)	5 Year Post Rehab PCI
1208	400	9790	30	S	ASH ST	W 9TH ST	W 10TH ST	3	1	35	370	72	1,511	79	78	Zone 1	10	10600	2,635	78	0	Fall Thru Yr 5						0	0	72
6732	1902	9800	10	S	ASH ST	E 8TH ST	CY AVE	3	1	34	370	70	1,468	76	75	Zone 1	10	10600	2,635	78	0	Fall Thru Yr 5						0	0	68
1967	1673	9800	20	S	ASH ST	W 7TH ST	W 8TH ST	3	1	34	371	70	1,472	81	80	Zone 1	10	10600	2,635	78	0	Fall Thru Yr 5						0	0	74
2021	1749	9800	30	S	ASH ST	E COLLINS DR	W 7TH ST	3	1	35	413	80	1,686	69	69	Zone 1	10	10600	2,635	78	0	Fall Thru Yr 5						0	0	60
4771	3978	9810	10	S	ASH ST	W MIDWEST AVE	E COLLINS DR	3	1	45	571	143	2,998	79	79	Zone 1	10	10620	2,031	74	0	Fall Thru Yr 2						0	0	72
1863	1508	9810	20	S	ASH ST	WEST YELLOWSTONE HWY	W MIDWEST AVE	3	1	36	670	134	2,814	79	79	Zone 1	10	10620	2,031	74	0	Fall Thru Yr 2						0	0	71
1762	50041	9820	10	S	ASH ST	W YELLOWSTONE HWY	INDUSTRIAL AVE	3	1	27	209	31	658	38	38	Zone 1	10	10640	1,269	50	0	Fall Thru Yr 1						0	0	28
6034	1345	9820	20	S	ASH ST	W 2ND ST	INDUSTRIAL AVE	3	1	30	190	32	665	56	55	Zone 1	10	10640	1,269	50	0	Fall Thru Yr 1						0	0	44
1450	841	9820	30	S	ASH ST	US HWY 26	W 2ND ST	3	1	35	339	66	1,384	44	43	Zone 1	10	10640	1,269	50	0	Fall Thru Yr 1						0	0	32
6319	700007	1270	10		ASPEN DR	MONTE VISTA DR	MONTE VISTA DR	4	1	32	286	51	1,068	54	53	Zone 1	10	1400	5,093	51	0	Fall Thru Yr 1						0	0	44
3318	3641	1270	20		ASPEN DR	MONTE VISTA DR	MONTE VISTA DR	4	1	33	859	157	3,307	50	49	Zone 1	10	1400	5,093	51	0	Fall Thru Yr 1						0	0	40
3342	3669	1270	30		ASPEN DR	ALLEY	MONTE VISTA DR	4	1	35	369	72	1,507	51	51	Zone 1	10	1400	5,093	51	0	Fall Thru Yr 1						0	0	41
3243	3508	1280	10		ASPEN LN	ASPEN PL	SWEETBRIER ST	4	1	36	508	102	2,134	60	59	Zone 1	10	1440	2,472	61	0	Fall Thru Yr 1						0	0	50
4703	50001	1290	10		ASPEN PL	ASPEN LN	SWEETBRIER ST	4	1	35	472	92	1,927	48	47	Zone 1	10	1460	1,720	44	0	Fall Thru Yr 1						0	0	37
5997	4108	1290	20		ASPEN PL	ASPEN LN	SWEETBRIER ST	4	1	36	281	56	1,180	49	49	Zone 1	10	1460	1,720	44	0	Fall Thru Yr 1						0	0	39
4490	6409	1290	30		ASPEN PL	W 38TH ST	ASPEN LN	4	1	31	507	87	1,834	58	58	Zone 1	10	1440	2,472	61	0	Fall Thru Yr 1						0	0	49
5986	12184	1290	40		ASPEN PL	W 37TH ST	W 38TH ST	4	1	32	563	100	2,102	50	50	Zone 1	10	1440	2,472	61	0	Fall Thru Yr 1						0	0	40
6013	50025	1290	50		ASPEN PL	W 37TH ST	TALON DR	4	1	31	493	85	1,783	70	69	Zone 1	10	1440	2,472	61	0	Fall Thru Yr 1						0	0	62
3347	3677	1300	10		ASTER	ROBERTSON RD	DAFFODIL	4	1	36	2,955	591	12,411	51	50	Zone 1	10	1500	2,955	50	0	Fall Thru Yr 1						0	0	41
3416	3808	1300	20		ASTER	DAFFODIL	DAISY ST	4	1	36	1,453	291	6,103	57	56	Zone 1	10	1480	2,736	56	0	Fall Thru Yr 3						0	0	47
3287	3597	1300	30		ASTER	DAISY	INDIAN PAINTBRUSH	4	1	32	279	50	1,042	53	53	Zone 1	10	1480	2,736	56	0	Fall Thru Yr 3						0	0	43
1138	287	1310	10		AVON	SOMERSET CIR	CUL-DE-SAC	4	1	51	136	38	803	33	33	Zone 1	10	1520	1,426	45	0	Fall Thru Yr 2						0	0	24
3453	3858	1320	10		AZALEA	COLUMBINE	ZINNIA	4	1	32	766	136	2,860	41	41	Zone 1	10	1560	1,797	36	0	Fall Thru Yr 5						0	0	32
1595	1086	14430	10	W	B C ST	N ASH ST	DEAD END	4	1	33	214	39	824	46	46	Zone 1	10	9580	1,780	42	0	Fall Thru Yr 1						0	0	36
1591	1080	14440	10	W	B C ST	N CENTER ST	N WOLCOTT ST	4	1	17	381	36	756	37	36	Zone 1	10	9980	1,973	31	2	Selected Yr 2	60	Surf Recon + Base Rehab / FWM + Strctrl Ptch + Olay	63.50	0	48,006	48,006	360,172	93
1069	152	4800	10	E	B ST	E A ST	N CENTER ST	4	1	31	349	60	1,262	70	69	Zone 1	10	6880	1,303	74	0	Fall Thru Yr 2						0	0	61
1599	1099	4810	10	E	B ST	N MCKINLEY ST	N JACKSON ST	4	1	25	350	49	1,021	46	46	Zone 1	10	6900	1,276	43	0	Fall Thru Yr 1						0	0	36
1597	1097	4810	20	E	B ST	N JACKSON ST	E YELLOWSTON HWY	4	1	33	471	86	1,813	43	43	Zone 1	10	6900	1,276	43	0	Fall Thru Yr 1						0	0	33
1618	1133	14450	10	W	B ST	NICHOLS AVE	DEAD END	4	1	33	865	159	3,330	45	45	Zone 1	10	9580	1,780	42	0	Fall Thru Yr 1						0	0	35
1615	1129	14460	10	W	B ST	N ASH ST	N NICHOLS AVE	3	1	35	276	54	1,127	69	69	Zone 1	10	9560	2,088	69	0	Fall Thru Yr 5						0	0	60
1617	1131	14470	10	W	B ST	N DAVID ST	N ASH ST	3	1	46	531	136	2,850	57	56	Zone 1	10	10640	1,269	50	0	Fall Thru Yr 1						0	0	46
1613	1127	14470	20	W	B ST	MARKET ST	N DAVID ST	3	1	45	182	46	956	65	65	Zone 1	10	9560	2,088	69	0	Fall Thru Yr 5						0	0	55
1610	1124	14470	30	W	B ST	N CENTER ST	N MARKET ST	3	1	54	199	60	1,254	73	72	Zone 1	10	9560	2,088	69	0	Fall Thru Yr 5						0	0	64
1939	1632	1330	10		BADGER AVE	GRANT AVE	LINCOLN AVE	4	1	22	369	45	947	68	67	Zone 1	10	1540	2,449	66	0	Fall Thru Yr 3						0	0	60
1961	1662	1330	20		BADGER AVE	LINCOLN AVE	OAKCREST AVE	4	1	22	366	45	939	72	72	Zone 1	10	1540	2,449	66	0	Fall Thru Yr 3						0	0	64
2996	3131	1340	10		BAILEY PL	INDIAN SPRINGS DR	CUL-DE-SAC	4	1	44	295	72	1,522	63	63	Zone 1	10	1580	6,051	80	0	Not Selected						0	0	55
3245	3512	1350	10		BEAUMONT DR	ALPINE DR	S POPLAR ST	4	1	35	447	87	1,825	67	66	Zone 1	10	1120	3,596	68	0	Fall Thru Yr 5						0	0	58
3240	3504	1350	20		BEAUMONT DR	MONTE VISTA DR	ALPINE DR	4	1	36	308	62	1,294	76	76	Zone 1	10	1120	3,596	68	0	Fall Thru Yr 5						0	0	69
3404	3782	1350	30		BEAUMONT DR	CUL-DE-SAC	MONTE VISTA DR	4	1	39	748	164	3,442	35	34	Zone 1	10	1600	1,791	37	0	Fall Thru Yr 5						0	0	25
3563	4123	1360	10		BEAVER	CUL-DE-SAC	FOX	4	1	47	233	61	1,276	56	56	Zone 1	10	1620	2,031	52	0	Fall Thru Yr 1						0	0	46
3313	3635	1370	10		BEAVERBROOK	CARMEL DR	VALLEY RD	4	1	32	249	44	930	61	61	Zone 1	10	1640	3,439	53	0	Fall Thru Yr 1						0	0	52
3310	3632	1370	20		BEAVERBROOK	DEAD END	CARMEL DR	4	1	32	139	25	519	60	60	Zone 1	10	1640	3,439	53	0	Fall Thru Yr 1						0	0	51
6543	699	7480	10	N	BEECH ST	E 1ST ST	E A ST	3	1	52	500	144	3,033	68	68	Zone 1	10	6020	3,852	63	0	Fall Thru Yr 1						0	0	59
6489	382	7490	10	N	BEECH ST	E A ST	E C ST	4	1	55	806	246	5,172	75	75	Zone 1	10	6880	1,303	74	0	Fall Thru Yr 2						0	0	68
1268	531	7500	10	N	BEECH ST	E F ST	E H ST	4	1	35	685	133	2,797	63	62	Zone 1	10	7120	5,045	76	0	Fall Thru Yr 4						0	0	53
1463	857	7500	20	N	BEECH ST	E H ST	E K ST	4	1	35	666	130	2,720	80	80	Zone 1	10	7120	5,045	76	0	Fall Thru Yr 4						0	0	74
1393	737	7510	10	N	BEECH ST	E K ST	E L ST	4	1	35	480	93	1,960	77	77	Zone 1	10	7120	5,045	76	0	Fall Thru Yr 4						0	0	70
1423	785	7510	20	N	BEECH ST	E L ST	E M ST	4	1	47	482	126	2,643	53	53	Zone 1	10	7400	2,215	54	0	Fall Thru Yr 2						0	0	43
2508	2462	9840	10	S	BEECH ST	E 14TH ST	E 15TH ST	4	1	30	372	62	1,302	61	61	Zone 1	10	3660	2,395	70	0	Not Selected						0	0	51
2005	1716	9840	20	S	BEECH ST	E 13TH ST	E 14TH ST	4	1	51	370	105	2,202	69	69	Zone 1	10	3660	2,395	70	0	Not Selected						0	0	61
2428	2372	9850	10	S	BEECH ST	E 12TH ST	E 13TH ST	4	1	30	370	62	1,295	70	70	Zone 1	10	3660	2,395	70	0	Not Selected						0	0	62
2317	2214	9860	10	S	BEECH ST	E 11TH ST	E 12TH ST	4	1	39	369	80	1,679	79	79	Zone 1	10	3660	2,395	70	0	Not Selected						0	0	73
1210	402	9860	20	S	BEECH ST	E 10TH ST	E 11TH ST	4	1	52	370	107	2,245	71	70	Zone 1	10	4620	3,971	71	0	Fall Thru Yr 1						0	0	63
2167	1989	9860	30	S	BEECH ST	E 9TH ST	E 10TH ST	4	1	51	369	105	2,196	62	61	Zone 1	10	4620	3,971	71	0	Fall Thru Yr 1						0	0	52
2137	1947	9860	40	S	BEECH ST	E 8TH ST	E 9TH ST	4	1	56	370	115	2,417	69	68	Zone 1	10	4620	3,971	71	0	Fall Thru Yr 1						0	0	60
2052	1816	9860	50	S	BEECH ST	E 7TH ST	E 8TH ST	4	1	54	370	111	2,331	76	75	Zone 1	10	6620	2,619	72	0	Fall Thru Yr 1						0	0	68
1108	218	9860	60	S	BEECH ST	E 6TH ST	E 7TH ST	4	1	54	370	111	2,331	73	73	Zone 1	10	6620	2,619	72	0	Fall Thru Yr 1						0	0	65
1384	711	9860	70	S	BEECH ST	E 5TH ST	E 6TH ST	4	1	56	370	115	2,417	53	53	Zone 1	10	6560	2,295	52	0	Fall Thru Yr 1						0	0	44
1886	1547	9870	10	S	BEECH ST	E COLLINS ST	E 5TH ST	4	1	53	594	175	3,673	66	66	Zone 1	10	6160	2,138	57	0	Fall Thru Yr 3						0	0	57
3500	3985	9880	10	S	BEECH ST	E 2ND ST	E COLLINS DR	4	1	28	521	81	1,702	66	66	Zone 1	10	7420	2,100	63	0	Fall Thru Yr 1						0	0	58
6582	836	9890	10	S	BEECH ST	US HWY 26	E 2ND ST	3	1	54	499	150	3,144	65	64	Zone 1	10	6020	3,852	63	0	Fall Thru Yr 1						0	0	55
1337	634	1380	10		BEGONIA	LILAC	BEGONIA	4	1	35	316	61	1,290	56	56	Zone 1	10	1660	3,470	52	0	Fall Thru Yr 1						0	0	47
1334	629	1380	20		BEGONIA	BEGONIA	CUL-DE-SAC	4	1	54	164	49	1,028	52	51	Zone 1	10	1660	3,470	52	0	Fall Thru Yr 1						0	0	41

GISID	Agency ID	Street Number	Block Number	Street Prefix	On Street	From Street	To Street	FunCL Code	Pavetype Code	Pavement Width (ft)	Pavement Length (ft)	Add Area (yd2)	Pavement Area (yd2)	Pavement Cndtn Index (PCI)	Current Segment PCI (CPCI)	Zone	Zone Code	Project ID	Project Length (ft)	Project Current PCI	Year of First Rehab	Segment Rehab Results	Rehab Activity Code	Rehab Activity	Avg Unit Rate ($/yd2)	Peripheral Concrete Costs ($)	Segment Pavement Cost ($)	Segment Total Cost ($)	Whole Project Cost ($)	5 Year Post Rehab PCI
1333	628	1390	10		BEGONIA	BEGONIA	CUL-DE-SAC	4	1	36	400	80	1,680	56	56	Zone 1	10	1660	3,470	52	0	Fall Thru Yr 1							0	0	47
2208	2043	1390	15		BEGONIA	BEGONIA	CUL-DE-SAC	4	1	58	123	39	825	50	50	Zone 1	10	1660	3,470	52	0	Fall Thru Yr 1							0	0	41
2207	2042	1390	20		BEGONIA	BEGONIA	CUL-DE-SAC	4	1	35	294	57	1,201	64	64	Zone 1	10	1660	3,470	52	0	Fall Thru Yr 1							0	0	55
2074	1840	1390	25		BEGONIA	BEGONIA	CUL-DE-SAC	4	1	56	137	43	897	51	51	Zone 1	10	1660	3,470	52	0	Fall Thru Yr 1							0	0	42
2073	1839	1390	30		BEGONIA	BEGONIA	LILAC	4	1	36	628	126	2,638	50	50	Zone 1	10	1660	3,470	52	0	Fall Thru Yr 1							0	0	40
2916	3006	1400	10		BEGONIA	LILAC	GLENDO	4	1	36	303	61	1,273	68	68	Zone 1	10	1720	2,651	58	0	Fall Thru Yr 4							0	0	60
2209	2045	1400	20		BEGONIA	GLENDO	BOYSEN	4	1	35	284	55	1,160	58	57	Zone 1	10	1720	2,651	58	0	Fall Thru Yr 4							0	0	48
5732	3102	1400	30		BEGONIA	BOYSEN	FONTENELLE	4	1	36	264	53	1,109	68	67	Zone 1	10	1720	2,651	58	0	Fall Thru Yr 4							0	0	60
3039	3209	1400	40		BEGONIA	FONTENELLE	BUFFALO	4	1	36	269	54	1,130	52	52	Zone 1	10	1720	2,651	58	0	Fall Thru Yr 4							0	0	42
1152	306	1400	50		BEGONIA	BUFFALO	PATHFINDER	4	1	36	363	73	1,525	40	39	Zone 1	10	1680	2,274	48	0	Fall Thru Yr 4							0	0	30
2819	2858	1400	60		BEGONIA	PATHFINDER	RIVERBEND RD	4	1	45	267	67	1,402	56	56	Zone 1	10	1720	2,651	58	0	Fall Thru Yr 4							0	0	46
4702	3292	1410	10		BEGONIA	RIVERBEND RD	SAGEBRUSH	4	1	32	282	50	1,053	42	41	Zone 1	10	1740	1,545	40	0	Fall Thru Yr 1							0	0	32
2399	2307	1410	20		BEGONIA	SAGEBRUSH	CALYPSO	4	1	32	772	137	2,882	44	44	Zone 1	10	1700	2,271	39	0	Not Selected							0	0	34
3320	3643	1420	10		BELLA VISTA DR	S POPLAR ST	S POPLAR ST	4	1	33	1,234	226	4,751	45	45	Zone 1	10	1780	1,323	47	0	Fall Thru Yr 3							0	0	35
2878	2956	1430	10		BELLAIRE DR	BRIGHAM YOUNG AVE	DEAD END	4	1	32	126	22	470	65	65	Zone 1	10	1760	5,090	74	0	Fall Thru Yr 2							0	0	56
2876	2954	1430	20		BELLAIRE DR	LARAMIE AVE	BRIGHAM YOUNG AVE	4	1	32	250	44	933	78	78	Zone 1	10	1760	5,090	74	0	Fall Thru Yr 2							0	0	72
2874	2952	1430	30		BELLAIRE DR	KEARNEY AVE	LARAMIE AVE	4	1	32	249	44	930	67	66	Zone 1	10	1800	4,503	77	0	Fall Thru Yr 4							0	0	59
2872	2950	1430	40		BELLAIRE DR	FREMONT AVE	KEARNEY AVE	4	1	32	274	49	1,023	84	84	Zone 1	10	1800	4,503	77	0	Fall Thru Yr 4							0	0	79
2869	2945	1430	50		BELLAIRE DR	FETTERMAN AVE	FREMONT AVE	4	1	32	252	45	941	71	71	Zone 1	10	1800	4,503	77	0	Fall Thru Yr 4							0	0	62
2861	2934	1430	60		BELLAIRE DR	CUSTER AVE	FETTERMAN AVE	4	1	32	255	45	952	79	79	Zone 1	10	1840	6,984	69	0	Fall Thru Yr 5							0	0	73
2811	2849	1430	70		BELLAIRE DR	CODY AVE	CUSTER AVE	4	1	34	263	50	1,043	69	69	Zone 1	10	1840	6,984	69	0	Fall Thru Yr 5							0	0	60
2577	2553	1430	80		BELLAIRE DR	KIT CARSON AVE	CODY AVE	4	1	34	252	48	1,000	64	63	Zone 1	10	1840	6,984	69	0	Fall Thru Yr 5							0	0	54
2593	2569	1430	90		BELLAIRE DR	JIM BRIDGER AVE	KIT CARSON AVE	4	1	33	288	53	1,109	67	66	Zone 1	10	1840	6,984	69	0	Fall Thru Yr 5							0	0	59
2567	2541	1430	100		BELLAIRE DR	WILSHIRE	JIM BRIDGER AVE	4	1	33	266	49	1,024	75	74	Zone 1	10	1840	6,984	69	0	Fall Thru Yr 5							0	0	68
4729	6102	1430	110		BELLAIRE DR	SYCAMORE ST	WILSHIRE	4	1	33	428	78	1,648	60	60	Zone 1	10	1920	1,467	58	0	Fall Thru Yr 4							0	0	50
1159	315	1430	120		BELLAIRE DR	PINE ST	SYCAMORE ST	4	1	33	234	43	901	60	59	Zone 1	10	1920	1,467	58	0	Fall Thru Yr 4							0	0	51
2794	2830	1430	130		BELLAIRE DR	MAPLE ST	PINE ST	4	1	32	268	48	1,001	59	58	Zone 1	10	1920	1,467	58	0	Fall Thru Yr 4							0	0	49
2790	2826	1430	140		BELLAIRE DR	HOLLY ST	MAPLE ST	4	1	33	268	49	1,032	50	50	Zone 1	10	1920	1,467	58	0	Fall Thru Yr 4							0	0	40
2788	2824	1430	150		BELLAIRE DR	BIRCH ST	HOLLY ST	4	1	33	269	49	1,036	64	64	Zone 1	10	1920	1,467	58	0	Fall Thru Yr 4							0	0	55
2566	2540	1430	160		BELLAIRE DR	LYNWOOD PL	BIRCH ST	4	1	33	397	73	1,528	51	51	Zone 1	10	1880	1,722	51	0	Fall Thru Yr 1							0	0	41
2647	2636	1430	170		BELLAIRE DR	CY AVE	LYNWOOD PL	4	1	33	637	117	2,452	44	43	Zone 1	10	1880	1,722	51	0	Fall Thru Yr 1							0	0	33
3426	3822	1440	10		BELMONT DR	BRENTWOOD DR	RIDGECREST DR	4	1	37	634	130	2,737	33	32	Zone 1	10	1860	1,446	34	5	Selected Yr 5	60	Surf Recon + Base Rehab / FWM + Strctrl Ptch + Olay	63.50	0	173,800	173,800	399,035	98
3289	3599	1450	10		BELMONT RD	SUMMIT DR	W ODELL AVE	4	1	33	774	142	2,980	45	44	Zone 1	10	1900	1,316	43	0	Fall Thru Yr 1							0	0	35
2826	2869	1450	20		BELMONT RD	W 29TH ST	SUMMIT DR	4	1	32	658	117	2,457	50	50	Zone 1	10	1820	1,857	54	0	Fall Thru Yr 1							0	0	40
3199	3433	1450	30		BELMONT RD	W 25TH ST	W 29TH ST	4	1	33	700	128	2,695	62	62	Zone 1	10	1820	1,857	54	0	Fall Thru Yr 1							0	0	53
3081	3262	1460	10		BELMONT RD	DEAD END	W 25TH ST	4	1	36	960	192	4,032	29	28	Zone 1	10	1940	960	28	1	Selected Yr 1	60	Surf Recon + Base Rehab / FWM + Strctrl Ptch + Olay	63.50	0	256,032	256,032	256,032	92
6431	351069	1470	10		BENTLEY DR	E 2ND ST	HIGHLAND DR	4	1	29	588	95	1,989	83	82	Zone 1	10	1960	2,119	64	0	Fall Thru Yr 2							0	0	77
4912	333	1480	10		BENTLEY DR	E 2ND ST	ENTERPRISE DR	4	1	45	556	139	2,919	55	55	Zone 1	10	2000	2,243	58	0	Fall Thru Yr 4							0	0	45
4913	6431	1480	20		BENTLEY DR	ENTERPRISE DR	COLESIUM WAY	4	1	44	1,443	353	7,407	72	71	Zone 1	10	1980	4,449	76	0	Fall Thru Yr 4							0	0	64
5919	11831	1490	10		BETTY WAY	E 2ND ST	HIGHLAND DR	4	1	44	632	154	3,244	55	54	Zone 1	10	1960	2,119	64	0	Fall Thru Yr 2							0	0	45
4641	1212	7530	10	N	BEVERLY ST	E 1ST ST	E A ST	2	1	68	502	190	3,983	64	64	Zone 1	10	9600	1,879	60	0	Fall Thru Yr 1							0	0	53
4672	1138	7530	20	N	BEVERLY ST	E A ST	E YELLOWSTONE HWY	2	1	68	1,037	392	8,227	42	42	Zone 1	10	2700	1,990	44	1	Selected Yr 1	46	EM/FWM + Moderate Overlay (2.0 - 3.0) + Strctrl Ptch	19.50	0	160,427	160,427	268,828	88
1543	1020	7540	10	N	BEVERLY ST	E YELLOWSTONE HWY	BURLINGTON AVE	2	2	64	576	205	4,301	63	62	Zone 1	10	9620	1,077	62	0	Fall Thru Yr 1							0	0	54
4649	376	7540	20	N	BEVERLY ST	BURLINGTON AVE	E E ST	2	2	58	501	161	3,390	62	62	Zone 1	10	9620	1,077	62	0	Fall Thru Yr 1							0	0	54
4566	5635	9910	10	S	BEVERLY ST	LEXINGTON AVE	E 24TH ST	4	1	51	740	210	4,403	49	49	Zone 1	10	5920	3,357	47	0	Fall Thru Yr 3							0	0	39
4681	3236	9910	20	S	BEVERLY ST	E 21ST ST	LEXINGTON AVE	4	1	47	446	116	2,446	73	73	Zone 1	10	5940	4,699	72	0	Fall Thru Yr 1							0	0	65
3047	3222	9920	10	S	BEVERLY ST	SAGEWOOD AVE	E 21ST ST	2	1	47	370	97	2,029	72	71	Zone 1	10	10660	1,837	72	0	Fall Thru Yr 1							0	0	62
2841	2903	9920	20	S	BEVERLY ST	AMHERST AVE	SAGEWOOD AVE	2	1	47	243	63	1,332	66	65	Zone 1	10	10660	1,837	72	0	Fall Thru Yr 1							0	0	55
6183	3070	9920	30	S	BEVERLY ST	SWEETWATER DR	AMHERST AVE	2	1	49	184	50	1,052	71	70	Zone 1	10	10660	1,837	72	0	Fall Thru Yr 1							0	0	61
2960	150353	9920	40	S	BEVERLY ST	E 18TH ST	SWEETWATER DR	2	1	48	550	147	3,080	79	79	Zone 1	10	10660	1,837	72	0	Fall Thru Yr 1							0	0	71
2592	2568	9920	50	S	BEVERLY ST	E 17TH ST	E 18TH ST	2	1	47	245	64	1,343	72	71	Zone 1	10	10660	1,837	72	0	Fall Thru Yr 1							0	0	62
2524	2482	9920	60	S	BEVERLY ST	FAIRVIEW AVE	E 17TH ST	2	1	51	245	69	1,458	71	70	Zone 1	10	10660	1,837	72	0	Fall Thru Yr 1							0	0	61
1711	1266	9920	70	S	BEVERLY ST	E 16TH ST	FAIRVIEW AVE	2	1	50	239	66	1,394	62	61	Zone 1	10	10680	2,103	58	0	Fall Thru Yr 3							0	0	50
2749	2770	9920	80	S	BEVERLY ST	E 15TH ST	E 16TH ST	2	1	52	557	161	3,379	63	62	Zone 1	10	10680	2,103	58	0	Fall Thru Yr 3							0	0	51
2510	2464	9920	90	S	BEVERLY ST	FARNUM ST	E 15TH ST	2	1	47	639	167	3,504	60	59	Zone 1	10	10680	2,103	58	0	Fall Thru Yr 3							0	0	48
2452	2398	9920	100	S	BEVERLY ST	E 12TH ST	FARNUM ST	2	1	57	668	212	4,442	54	53	Zone 1	10	10680	2,103	58	0	Fall Thru Yr 3							0	0	41
2315	2212	9930	10	S	BEVERLY ST	E 10TH ST	E 12TH ST	2	2	46	678	173	3,639	80	80	Zone 1	10	5500	6,677	71	0	Fall Thru Yr 1							0	0	75
4993	1681	9930	20	S	BEVERLY ST	ODELL PL	E 10TH ST	2	1	45	145	36	761	82	82	Zone 1	10	10700	2,038	86	0	Fall Thru Yr 5							0	0	75
6751	1969	9930	30	S	BEVERLY ST	ODELL PL	ODELL PL	2	1	44	74	18	380	88	87	Zone 1	10	10700	2,038	86	0	Fall Thru Yr 5							0	0	81
6750	1958	9930	40	S	BEVERLY ST	E 8TH ST	ODELL PL	2	1	45	472	118	2,478	90	89	Zone 1	10	10700	2,038	86	0	Fall Thru Yr 5							0	0	83
2032	1770	9930	50	S	BEVERLY ST	E 7TH ST	E 8TH ST	2	1	43	328	78	1,645	84	84	Zone 1	10	10700	2,038	86	0	Fall Thru Yr 5							0	0	78
1946	1639	9930	60	S	BEVERLY ST	E 6TH ST	E 7TH ST	2	1	44	326	80	1,673	88	87	Zone 1	10	10700	2,038	86	0	Fall Thru Yr 5							0	0	81
1363	667	9930	70	S	BEVERLY ST	E 5TH ST	E 6TH ST	2	1	45	339	85	1,780	86	86	Zone 1	10	10700	2,038	86	0	Fall Thru Yr 5							0	0	80

GISID	Agency ID	Street Number	Block Number	Street Prefix	On Street	From Street	To Street	FunCL Code	Pavetype Code	Pavement Width (ft)	Pavement Length (ft)	Add Area (yd2)	Pavement Area (yd2)	Pavement Cndtn Index (PCI)	Current Segment PCI (CPCI)	Zone	Zone Code	Project ID	Project Length (ft)	Project Current PCI	Year of First Rehab	Segment Rehab Results	Rehab Activity Code	Rehab Activity	Avg Unit Rate ($/yd2)	Peripheral Concrete Costs ($)	Segment Pavement Cost ($)	Segment Total Cost ($)	Whole Project Cost ($)	5 Year Post Rehab PCI
1196	387	9930	80	S	BEVERLY ST	E 4TH ST	E 5TH ST	2	1	54	354	106	2,230	86	86	Zone 1	10	10700	2,038	86	0	Fall Thru Yr 5						0	0	80
1845	1486	9930	90	S	BEVERLY ST	E 3RD ST	E 4TH ST	2	1	67	381	142	2,978	67	66	Zone 1	10	9600	1,879	60	0	Fall Thru Yr 1						0	0	56
1782	1373	9930	100	S	BEVERLY ST	E 2ND ST	E 3RD ST	2	1	59	498	163	3,428	57	57	Zone 1	10	9600	1,879	60	0	Fall Thru Yr 1						0	0	45
1738	1314	9940	10	S	BEVERLY ST	E 1ST ST	E 2ND ST	2	1	60	498	166	3,486	56	55	Zone 1	10	9600	1,879	60	0	Fall Thru Yr 1						0	0	43
1106	216	1510	10		BIG HORN ST	FOREST DR	WIND RIVER AVE	4	1	32	777	138	2,901	39	38	Zone 1	10	2020	1,545	32	3	Selected Yr 3	60	Surf Recon + Base Rehab / FWM + Strctrl Ptch + Olay	63.50	0	184,214	184,214	366,269	95
2795	2831	1520	10		BIRCH ST	W 16TH ST	BELLAIRE DR	4	1	32	688	122	2,569	59	58	Zone 1	10	1880	1,722	51	0	Fall Thru Yr 1						0	0	49
2698	2715	1520	20		BIRCH ST	W 15TH ST	W 16TH ST	4	1	32	276	49	1,030	23	23	Zone 1	10	2040	1,222	24	0	Not Selected						0	0	15
2681	2686	1520	30		BIRCH ST	W 13 TH ST	W 15TH ST	4	1	32	750	133	2,800	23	23	Zone 1	10	2060	1,500	20	0	Fall Thru Yr 5						0	0	15
6752	1970	1540	10		BLACKMORE RD	SE WYOMING BLVD	VIKING CT	3	1	48	388	103	2,173	75	75	Zone 1	10	2080	5,745	80	0	Not Selected						0	0	67
6480	282	1540	20		BLACKMORE RD	LANDMARK DR	VIKING CT	3	1	48	902	241	5,051	79	78	Zone 1	10	2080	5,745	80	0	Not Selected						0	0	72
7466	6060	1550	10		BLACKMORE RD	LANDMARK DR	DONEGAL	3	1	45	454	114	2,384	75	74	Zone 1	10	2080	5,745	80	0	Not Selected						0	0	67
6778	2099	1550	20		BLACKMORE RD	NEWPORT	DONEGAL	3	1	44	1,650	403	8,470	71	70	Zone 1	10	2080	5,745	80	0	Not Selected						0	0	62
6791	2237	1550	30		BLACKMORE RD	NEWPORT	E 2ND ST	3	1	44	2,070	506	10,626	57	57	Zone 1	10	2100	2,580	54	0	Fall Thru Yr 2						0	0	46
6597	998	1560	10		BLACKMORE RD	CITY BOUNDARY	E 2ND ST	3	1	41	510	116	2,440	46	45	Zone 1	10	2100	2,580	54	0	Fall Thru Yr 2						0	0	35
4578	6498	1580	10		BLANCO DR	MORADO DR	DEAD END	4	1	38	353	75	1,565	69	69	Zone 1	10	2120	3,632	62	0	Fall Thru Yr 1						0	0	61
4805	6293	1590	10		BLUE SPRINGS RD	CUL-DE-SAC	INDIAN SPRINGS DR	4	1	35	407	79	1,660	76	76	Zone 1	10	1580	6,051	80	0	Not Selected						0	0	69
4806	6288	1590	20		BLUE SPRINGS RD	INDIAN SPRINGS DR	LOST SPRINGS RD	4	1	30	250	42	875	76	76	Zone 1	10	1580	6,051	80	0	Not Selected						0	0	69
4808	6287	1590	30		BLUE SPRINGS RD	LOST SPRINGS RD	COLD SPRINGS RD	4	1	29	240	39	812	85	84	Zone 1	10	1580	6,051	80	0	Not Selected						0	0	79
7556	6465	1600	10		BLUE SPRUCE DR	E 18TH ST	E 18TH ST	4	1	29	715	115	2,419	78	77	Zone 1	10	2160	1,925	76	0	Fall Thru Yr 4						0	0	71
4572	6466	1600	20		BLUE SPRUCE DR	E 18TH ST	CUL-DE-SAC	4	1	42	171	40	837	79	79	Zone 1	10	2160	1,925	76	0	Fall Thru Yr 4						0	0	73
3255	3530	1610	10		BOBCAT	W 45TH ST	W 46TH ST	4	1	30	230	38	805	44	43	Zone 1	10	2200	1,999	44	3	Selected Yr 3	46	EM/FWM + Moderate Overlay (2.0 - 3.0) + Strctrl Ptch	17.50	0	14,088	14,088	130,920	91
6875	3029	1610	20		BOBCAT	EAGLE DR	W 45TH ST	4	1	30	676	113	2,366	63	63	Zone 1	10	2140	2,116	65	0	Fall Thru Yr 3						0	0	54
1143	292	1620	10		BON AVE	E 14TH ST	E 15TH ST	4	1	33	522	96	2,010	51	50	Zone 1	10	2220	2,945	53	0	Fall Thru Yr 1						0	0	40
2473	2421	1620	20		BON AVE	E 12TH ST	E 14TH ST	4	1	33	770	141	2,965	36	36	Zone 1	10	2180	1,537	34	5	Selected Yr 5	60	Surf Recon + Base Rehab / FWM + Strctrl Ptch + Olay	63.50	0	188,278	188,278	387,160	98
1294	574	1630	10		BON AVE	E 8TH ST	E 10TH ST	4	1	38	541	114	2,398	57	56	Zone 1	10	2260	1,934	59	0	Fall Thru Yr 4						0	0	47
2248	2117	1640	10		BONNIE BRAE AVE	DIVINE AVE	E 11TH ST	4	1	25	427	59	1,245	41	41	Zone 1	10	2280	1,537	46	0	Fall Thru Yr 3						0	0	31
2165	1986	1640	20		BONNIE BRAE AVE	LIND AVE	DIVINE AVE	4	1	29	321	52	1,086	54	54	Zone 1	10	2320	2,824	54	0	Fall Thru Yr 2						0	0	45
2155	1971	1640	30		BONNIE BRAE AVE	DEAD END	LIND AVE	4	1	32	245	44	915	28	28	Zone 1	10	2240	1,386	36	0	Fall Thru Yr 5						0	0	19
2853	2921	1660	10		BONNIE BRAE ST	E 20TH ST	E 21ST ST	4	1	33	450	83	1,733	56	55	Zone 1	10	2340	3,472	59	0	Fall Thru Yr 4						0	0	45
2838	2900	1660	20		BONNIE BRAE ST	E 19TH ST	E 20TH ST	4	1	32	410	73	1,531	58	58	Zone 1	10	2340	3,472	59	0	Fall Thru Yr 4						0	0	49
2071	1836	1660	30		BONNIE BRAE ST	E 18TH ST	E 19TH ST	4	1	34	504	95	1,999	43	42	Zone 1	10	2300	2,148	48	0	Fall Thru Yr 3						0	0	32
6101	2767	1670	10		BONNIE BRAE ST	PRIVATE DR	E 17TH ST	4	1	32	173	31	646	58	58	Zone 1	10	2360	5,115	57	0	Fall Thru Yr 3						0	0	48
2746	150010	1670	20		BONNIE BRAE ST	E 16TH ST	PRIVATE DR	4	1	32	183	33	683	64	64	Zone 1	10	2360	5,115	57	0	Fall Thru Yr 3						0	0	55
2695	2711	1670	30		BONNIE BRAE ST	E 15TH ST	E 16TH ST	4	1	35	366	71	1,495	56	55	Zone 1	10	2360	5,115	57	0	Fall Thru Yr 3						0	0	46
2606	2585	1680	10		BONNIE BRAE ST	E 14TH ST	E 15TH ST	4	1	32	372	66	1,389	53	52	Zone 1	10	2360	5,115	57	0	Fall Thru Yr 3						0	0	43
2312	150007	1690	10		BONNIE BRAE ST	PRIVATE	E 12TH ST	4	1	33	187	34	720	41	41	Zone 1	10	2280	1,537	46	0	Fall Thru Yr 3						0	0	31
6099	2209	1690	20		BONNIE BRAE ST	E 11TH ST	PRIVATE DR	4	1	31	184	32	665	53	52	Zone 1	10	2280	1,537	46	0	Fall Thru Yr 3						0	0	42
4731	6272	1700	10		BOULDER DR	S POPLAR ST	CUL-DE-SAC	4	1	33	1,043	191	4,018	40	39	Zone 1	10	1600	1,791	37	0	Fall Thru Yr 5						0	0	29
6763	2044	9960	10	S	BOXELDER AVE	W 21ST ST	W 22ND ST	4	1	30	333	56	1,166	35	34	Zone 1	10	10760	1,369	33	4	Selected Yr 4	60	Surf Recon + Base Rehab / FWM + Strctrl Ptch + Olay	63.50	0	74,041	74,041	273,622	96
6872	3010	9960	20	S	BOXELDER AVE	W 20TH ST	W 21ST ST	4	1	28	170	26	555	36	35	Zone 1	10	10720	1,707	42	0	Fall Thru Yr 1						0	0	26
6870	3007	9960	30	S	BOXELDER AVE	W 20TH ST	W 20TH ST	4	1	31	123	21	445	44	44	Zone 1	10	10720	1,707	42	0	Fall Thru Yr 1						0	0	35
6818	2483	9970	10	S	BOXELDER ST	W 19TH ST	W 20TH ST	4	1	35	342	67	1,397	39	38	Zone 1	10	8640	1,325	46	0	Fall Thru Yr 3						0	0	29
6826	2534	9970	20	S	BOXELDER ST	HY AVE	W 19THST	4	1	35	427	83	1,744	47	46	Zone 1	10	10740	2,525	48	0	Fall Thru Yr 4						0	0	37
6483	311	9970	30	S	BOXELDER ST	CY AVE	HY AVE	4	1	35	405	79	1,654	26	26	Zone 1	10	8600	1,483	33	4	Selected Yr 4	60	Surf Recon + Base Rehab / FWM + Strctrl Ptch + Olay	63.50	0	105,029	105,029	401,574	96
2664	2667	9980	10	S	BOXELDER ST	W 14TH ST	W 15TH ST	4	1	33	368	67	1,417	58	57	Zone 1	10	10800	1,851	54	0	Fall Thru Yr 1						0	0	48
1724	1284	9980	20	S	BOXELDER ST	W 13TH ST	W 14TH ST	4	1	32	371	66	1,385	59	59	Zone 1	10	10800	1,851	54	0	Fall Thru Yr 1						0	0	49
1312	603	9990	10	S	BOXELDER ST	W 12TH ST	W 13TH ST	4	1	34	370	70	1,468	43	42	Zone 1	10	10780	1,827	38	0	Not Selected						0	0	33
2361	2263	9990	20	S	BOXELDER ST	W 11TH ST	W 12TH ST	4	1	32	429	76	1,602	66	65	Zone 1	10	10840	1,917	57	0	Fall Thru Yr 3						0	0	57
2284	2158	9990	30	S	BOXELDER ST	W COLLINS DR	W 11TH ST	4	1	35	485	94	1,980	53	53	Zone 1	10	10840	1,917	57	0	Fall Thru Yr 3						0	0	44
3043	3216	1710	10		BOYD AVE	CY AVE	SAGE AVE	4	1	33	767	141	2,953	29	28	Zone 1	10	2380	1,670	31	2	Selected Yr 2	60	Surf Recon + Base Rehab / FWM + Strctrl Ptch + Olay	63.50	0	187,516	187,516	430,849	93
2642	2629	1720	10		BOYSEN	PATHFINDER	BEGONIA	4	1	36	955	191	4,011	56	55	Zone 1	10	1680	2,274	48	0	Fall Thru Yr 4						0	0	46
3097	3280	1730	10		BRECK AVE	E 23RD ST	E 24TH ST	4	1	36	809	162	3,398	52	51	Zone 1	10	2400	2,372	52	0	Fall Thru Yr 1						0	0	41
8847	150350	1740	10		BRECK AVE	E 21ST ST	EASTBROOK AVE	4	1	25	82	11	239	65	65	Zone 1	10	2420	2,245	47	0	Fall Thru Yr 3						0	0	57
7821	3210	1740	20		BRECK AVE	AMHERST AVE	EASTBROOK AVE	4	1	35	1,032	201	4,214	40	39	Zone 1	10	2420	2,245	47	0	Fall Thru Yr 3						0	0	30
2415	2325	1750	10		BRENTWOOD DR	BELMONT DR	RIDGECREST DR	4	1	36	656	131	2,755	36	36	Zone 1	10	1860	1,446	34	5	Selected Yr 5	60	Surf Recon + Base Rehab / FWM + Strctrl Ptch + Olay	63.50	0	174,943	174,943	399,035	98
3340	3667	1750	20		BRENTWOOD DR	SARATOGA RD	BELMONT DR	4	1	32	331	59	1,236	48	47	Zone 1	10	2440	1,461	44	0	Fall Thru Yr 2						0	0	37
3339	3666	1750	30		BRENTWOOD DR	SARATOGA RD	SARATOGA RD	4	1	33	187	34	720	45	45	Zone 1	10	2440	1,461	44	0	Fall Thru Yr 2						0	0	35
3336	3663	1750	40		BRENTWOOD DR	NAVARRE RD	SARATOGA RD	4	1	32	144	26	538	37	37	Zone 1	10	2460	1,315	39	0	Not Selected						0	0	27
3114	3306	1750	50		BRENTWOOD DR	KNOLLWOOD DR	NAVARRE RD	4	1	32	572	102	2,135	38	37	Zone 1	10	2460	1,315	39	0	Not Selected						0	0	27
1353	653	1750	60		BRENTWOOD DR	MEADOW DR	KNOLLWOOD DR	4	1	33	599	110	2,306	43	42	Zone 1	10	2460	1,315	39	0	Not Selected						0	0	33
2933	3037	1750	70		BRENTWOOD DR	MARIPOSA BLVD	MEADOW DR	4	1	32	492	87	1,837	43	42	Zone 1	10	2500	2,317	44	0	Fall Thru Yr 1						0	0	32
2609	2588	1760	10		BRETTON DR	E 14TH ST	E 15TH ST	4	1	36	443	89	1,861	61	61	Zone 1	10	2480	3,145	58	0	Fall Thru Yr 4						0	0	51
2469	2417	1760	20		BRETTON DR	PLYMOUTH	E 14TH ST	4	1	36	314	63	1,319	57	56	Zone 1	10	2480	3,145	58	0	Fall Thru Yr 4						0	0	46

GISID	Agency ID	Street Number	Block Number	Street Prefix	On Street	From Street	To Street	FunCL Code	Pavetype Code	Pavement Width (ft)	Pavement Length (ft)	Add Area (yd2)	Pavement Area (yd2)	Pavement Cndtn Index (PCI)	Current Segment PCI (CPCI)	Zone	Zone Code	Project ID	Project Length (ft)	Project Current PCI	Year of First Rehab	Segment Rehab Results	Rehab Activity Code	Rehab Activity	Avg Unit Rate ($/yd2)	Peripheral Concrete Costs ($)	Segment Pavement Cost ($)	Segment Total Cost ($)	Whole Project Cost ($)	5 Year Post Rehab PCI
2432	2376	1760	30		BRETTON DR	SOMERSET CIR	PLYMOUTH	4	1	35	239	46	976	53	52	Zone 1	10	2480	3,145	58	0	Fall Thru Yr 4						0	0	42
2348	2249	1760	40		BRETTON DR	E 12TH ST	SOMERSET CIR	4	1	36	328	66	1,378	54	53	Zone 1	10	2480	3,145	58	0	Fall Thru Yr 4						0	0	43
5701	2189	1770	10		BRETTON DR	NORWOOD	E 12TH ST	4	1	36	342	68	1,436	55	54	Zone 1	10	2520	2,609	52	0	Fall Thru Yr 1						0	0	45
1988	1697	1770	20		BRETTON DR	DORSET	NORWOOD	4	1	35	475	92	1,940	55	54	Zone 1	10	2520	2,609	52	0	Fall Thru Yr 1						0	0	44
2146	1956	1770	30		BRETTON DR	KENT	DORSET	4	1	35	260	51	1,062	53	53	Zone 1	10	2520	2,609	52	0	Fall Thru Yr 1						0	0	43
5998	50003	1770	40		BRETTON DR	CENTER LINE	KENT	4	1	36	172	34	722	52	52	Zone 1	10	2520	2,609	52	0	Fall Thru Yr 1						0	0	43
4732	5962	1770	50		BRETTON DR	CENTER LINE	KENT	4	1	35	331	64	1,352	52	52	Zone 1	10	2520	2,609	52	0	Fall Thru Yr 1						0	0	43
2051	1815	1770	60		BRETTON DR	SUSSEX	BRISTOL	4	1	36	251	50	1,054	22	22	Zone 1	10	2540	2,211	36	0	Fall Thru Yr 5						0	0	14
2049	1813	1770	70		BRETTON DR	BRISTOL DR	KERRY	4	1	36	249	50	1,046	21	20	Zone 1	10	2540	2,211	36	0	Fall Thru Yr 5						0	0	13
2047	1808	1770	80		BRETTON DR	KERRY	CARRIAGE LN	4	1	36	292	58	1,226	32	32	Zone 1	10	2540	2,211	36	0	Fall Thru Yr 5						0	0	23
2526	2485	1780	10		BRIGHAM YOUNG AVE	BELLAIRE DR	CUL-DE-SAC	4	1	34	205	39	824	86	85	Zone 1	10	1760	5,090	74	0	Fall Thru Yr 2						0	0	80
2877	2955	1780	20		BRIGHAM YOUNG AVE	DESMET DR	BELLAIRE DR	4	1	30	977	163	3,420	75	75	Zone 1	10	1760	5,090	74	0	Fall Thru Yr 2						0	0	68
2728	2746	1780	30		BRIGHAM YOUNG AVE	COULTER DR	DE SMET DR	4	1	31	766	132	2,770	74	74	Zone 1	10	1760	5,090	74	0	Fall Thru Yr 2						0	0	66
2380	2283	1790	10		BRIGHTON	E 20TH ST	E 21ST ST	4	1	30	255	43	893	53	53	Zone 1	10	2560	4,039	63	0	Fall Thru Yr 1						0	0	43
2879	2959	1790	20		BRIGHTON	E 19TH ST	E 20TH ST	4	1	30	250	42	875	61	60	Zone 1	10	2560	4,039	63	0	Fall Thru Yr 1						0	0	51
2570	2546	1790	30		BRIGHTON	E 18TH ST	E 19TH ST	4	1	30	250	42	875	65	65	Zone 1	10	2560	4,039	63	0	Fall Thru Yr 1						0	0	56
2153	1965	1800	10		BRISTOL	BRETTON DR	CUL-DE-SAC	4	1	41	525	119	2,498	36	36	Zone 1	10	2540	2,211	36	0	Fall Thru Yr 5						0	0	26
3548	4098	1810	10		BROOKVIEW DR	NAVARRE RD	W 39TH ST	4	1	36	630	126	2,646	39	39	Zone 1	10	2580	1,320	33	4	Selected Yr 4	60	Surf Recon + Base Rehab / FWM + Strctrl Ptch + Olay	63.50	0	168,021	168,021	346,964	96
3117	3311	1810	20		BROOKVIEW DR	CUL-DE-SAC	NAVARRE RD	4	1	36	271	54	1,138	43	42	Zone 1	10	2600	2,303	44	0	Fall Thru Yr 1						0	0	33
3459	3864	1810	30		BROOKVIEW DR	VALCARO RD	CUL-DE-SAC	4	1	36	269	54	1,130	48	48	Zone 1	10	2600	2,303	44	0	Fall Thru Yr 1						0	0	38
3460	3865	1820	10		BROOKVIEW DR	BROOKVIEW DR	CUL-DE-SAC	4	1	58	93	30	633	63	62	Zone 1	10	2600	2,303	44	0	Fall Thru Yr 1						0	0	52
3440	3843	1830	10		BROOKVIEW DR	VALE PL	VALCARO RD	4	1	33	251	46	966	60	60	Zone 1	10	2620	1,785	46	0	Fall Thru Yr 3						0	0	51
3328	3654	1830	20		BROOKVIEW DR	VALLEY RD	VALE PL	4	1	32	1,219	217	4,551	46	46	Zone 1	10	2620	1,785	46	0	Fall Thru Yr 3						0	0	36
3376	3739	1830	30		BROOKVIEW DR	KNOLLWOOD DR	VALLEY RD	4	1	32	86	15	321	33	33	Zone 1	10	2640	2,641	47	0	Fall Thru Yr 3						0	0	24
3373	3736	1830	40		BROOKVIEW DR	CARMEL DR	KNOLLWOOD DR	4	1	34	181	34	718	39	39	Zone 1	10	2640	2,641	47	0	Fall Thru Yr 3						0	0	30
3343	3670	1830	50		BROOKVIEW DR	GREEN MEADOWS DR	CARMEL DR	4	1	34	130	25	516	50	49	Zone 1	10	2640	2,641	47	0	Fall Thru Yr 3						0	0	40
3338	3665	1830	60		BROOKVIEW DR	MEADOW DR	GREEN MEADOWS DR	4	1	34	289	55	1,146	47	46	Zone 1	10	2640	2,641	47	0	Fall Thru Yr 3						0	0	37
3335	3662	1830	70		BROOKVIEW DR	MARIPOSA BLVD	MEADOW DR	4	1	34	809	153	3,209	55	54	Zone 1	10	2640	2,641	47	0	Fall Thru Yr 3						0	0	44
5026	3618	1830	90		BROOKVIEW DR	S COFFMAN AVE	HANWAY AVE	4	1	36	334	67	1,403	58	58	Zone 1	10	2680	2,696	66	0	Fall Thru Yr 4						0	0	48
1589	1078	1840	10		BRUHN WAY	HARDEN DR	N HUBER DR	4	1	33	280	51	1,078	70	70	Zone 1	10	2660	3,235	64	0	Fall Thru Yr 2						0	0	62
6603	1077	1840	20		BRUHN WAY	N SUN DR	HARDEN DR	4	1	33	506	93	1,948	64	64	Zone 1	10	2660	3,235	64	0	Fall Thru Yr 2						0	0	55
6602	1076	1840	30		BRUHN WAY	N SUN DR	DEAD END	4	1	32	167	30	623	61	61	Zone 1	10	2660	3,235	64	0	Fall Thru Yr 2						0	0	52
4631	733	1850	10		BRYAN EVANSVILLE RD	BRYAN STOCK TRAIL	PICKERING RD	4	1	33	736	135	2,834	26	25	Zone 1	10	2720	1,564	35	0	Fall Thru Yr 5						0	0	17
1391	727	1850	20		BRYAN EVANSVILLE RD	PICKERING DR	MARY ST	4	1	21	253	30	620	35	35	Zone 1	10	2720	1,564	35	0	Fall Thru Yr 5						0	0	25
1388	719	1850	30		BRYAN EVANSVILLE RD	MARY ST	PRIVATE ACCESS	4	1	22	254	31	652	36	35	Zone 1	10	2720	1,564	35	0	Fall Thru Yr 5						0	0	26
1229	470	1850	40		BRYAN EVANSVILLE RD	PRIVATE ACCESS	EMS BOUNDARY	4	1	17	70	7	139	71	70	Zone 1	10	2720	1,564	35	0	Fall Thru Yr 5						0	0	63
4118	5275	1850	50		BRYAN EVANSVILLE RD	EMS BOUNDARY	HEREFORD LN	4	1	20	251	28	586	79	78	Zone 1	10	2720	1,564	35	0	Fall Thru Yr 5						0	0	72
6588	865	1860	10		BRYAN STOCK TRL	E K ST	CITY BOUNDARY	2	1	50	953	265	5,559	47	46	Zone 1	10	2700	1,990	44	1	Selected Yr 1	46	EM/FWM + Moderate Overlay (2.0 - 3.0) + Strctrl Ptch	19.50	0	108,401	108,401	268,828	88
1230	472	1880	10		BRYAN STOCK TRL	CITY BOUNDARY	E K ST	3	1	50	1,363	379	7,951	46	45	Zone 1	10	2780	2,600	52	0	Fall Thru Yr 1						0	0	35
4119	5276	1880	20		BRYAN STOCK TRL	PRIVATE ACCESS RD	CITY BOUNDARY	3	1	52	583	168	3,537	70	69	Zone 1	10	2780	2,600	52	0	Fall Thru Yr 1						0	0	60
6100	5190	1880	30		BRYAN STOCK TRL	CITY BOUNDARY	PRIVATE ACCESS RD	3	1	50	198	55	1,155	53	53	Zone 1	10	2780	2,600	52	0	Fall Thru Yr 1						0	0	43
4102	150008	1880	40		BRYAN STOCK TRL	CITY BOUNDARY	PRIVATE ACCESS RD	3	1	50	456	127	2,660	50	49	Zone 1	10	2780	2,600	52	0	Fall Thru Yr 1						0	0	39
1179	350	1880	60		BRYAN STOCK TRL	EMIGRANT TRAIL	METRO RD	3	1	48	1,329	354	7,442	42	41	Zone 1	10	2760	1,329	41	0	Fall Thru Yr 1						0	0	31
1057	103	1880	70		BRYAN STOCK TRL	METRO RD	LAND FILL ACCESS RD	3	1	50	456	127	2,660	51	51	Zone 1	10	2740	2,559	59	0	Fall Thru Yr 4						0	0	40
1410	764	1880	80		BRYAN STOCK TRL	LAND FILL ACCESS RD	E SUNLIGHT DR	3	1	50	160	44	933	52	51	Zone 1	10	2740	2,559	59	0	Fall Thru Yr 4						0	0	40
1002	13	1880	90		BRYAN STOCK TRL	AMOCO RD	E SUNLIGHT DR	3	1	49	1,211	330	6,923	61	61	Zone 1	10	2740	2,559	59	0	Fall Thru Yr 4						0	0	51
1049	91	1880	100		BRYAN STOCK TRL	CITY BOUNDARY	AMOCO RD	3	1	36	732	146	3,074	66	65	Zone 1	10	2740	2,559	59	0	Fall Thru Yr 4						0	0	56
3449	3852	1900	10		BUCKBOARD RD	INDIAN WELLS DR	WHISPERING SPRINGS RD	4	1	36	255	51	1,071	78	77	Zone 1	10	2800	3,997	78	0	Fall Thru Yr 5						0	0	71
3457	3862	1900	20		BUCKBOARD RD	INDIAN WELLS DR	INDIAN WELLS DR	4	1	36	727	145	3,053	78	78	Zone 1	10	2800	3,997	78	0	Fall Thru Yr 5						0	0	72
3438	3837	1900	30		BUCKBOARD RD	HERRINGTON DR	INDIAN WELLS DR	4	1	36	205	41	861	78	78	Zone 1	10	2800	3,997	78	0	Fall Thru Yr 5						0	0	71
4360	6051	1900	40		BUCKBOARD RD	CHAPARRAL DR	HERRINGTON DR	4	1	36	126	25	529	78	78	Zone 1	10	2800	3,997	78	0	Fall Thru Yr 5						0	0	72
4361	6052	1900	50		BUCKBOARD RD	CUL-DE-SAC	HERRINGTON DR	4	1	36	255	51	1,071	75	75	Zone 1	10	2800	3,997	78	0	Fall Thru Yr 5						0	0	68
3230	3492	1900	60		BUCKBOARD RD	STAGE COACH DR	CUL-DE-SAC	4	1	36	226	45	949	71	70	Zone 1	10	2800	3,997	78	0	Fall Thru Yr 5						0	0	62
3329	3655	1900	70		BUCKBOARD RD	CHUCK WAGON RD	STAGECOACH DR	4	1	36	232	46	974	76	76	Zone 1	10	2800	3,997	78	0	Fall Thru Yr 5						0	0	69
3327	3653	1900	80		BUCKBOARD RD	OX CART CT	CHUCKWAGON RD	4	1	36	283	57	1,189	72	72	Zone 1	10	2800	3,997	78	0	Fall Thru Yr 5						0	0	64
3326	3652	1900	90		BUCKBOARD RD	ROBERTSON RD	OX CART CT	4	1	36	168	34	706	72	72	Zone 1	10	2800	3,997	78	0	Fall Thru Yr 5						0	0	64
3231	3493	1910	10		BUCKBOARD RD	BUCKBOARD RD	CUL DE SAC	4	1	52	132	38	798	73	73	Zone 1	10	2800	3,997	78	0	Fall Thru Yr 5						0	0	65
1150	302	1920	10		BUFFALO	BEGONIA	PATHFINDER	4	1	35	592	115	2,417	56	56	Zone 1	10	1720	2,651	58	0	Fall Thru Yr 4						0	0	46
1540	1015	1930	10		BURLINGTON AVE	N MCKINLEY ST	N JACKSON ST	4	1	32	339	60	1,266	63	62	Zone 1	10	2820	2,052	56	0	Fall Thru Yr 2						0	0	53
1539	1014	1930	20		BURLINGTON AVE	N JACKSON ST	N WASHINGTON ST	4	1	33	342	63	1,317	52	51	Zone 1	10	2820	2,052	56	0	Fall Thru Yr 2						0	0	41
1538	1013	1930	30		BURLINGTON AVE	N WASHINGTON ST	N MELROSE ST	4	1	33	343	63	1,321	56	55	Zone 1	10	2820	2,052	56	0	Fall Thru Yr 2						0	0	46
1537	1010	1930	40		BURLINGTON AVE	N MELROSE ST	N CONWELL ST	4	1	32	344	61	1,284	55	55	Zone 1	10	2820	2,052	56	0	Fall Thru Yr 2						0	0	45
1534	1007	1930	50		BURLINGTON AVE	N CONWELL ST	N WILSON ST	4	1	32	342	61	1,277	59	58	Zone 1	10	2820	2,052	56	0	Fall Thru Yr 2						0	0	49

GISID	Agency ID	Street Number	Block Number	Street Prefix	On Street	From Street	To Street	FunCL Code	Pavetype Code	Pavement Width (ft)	Pavement Length (ft)	Add Area (yd2)	Pavement Area (yd2)	Pavement Cndtn Index (PCI)	Current Segment PCI (CPCI)	Zone	Zone Code	Project ID	Project Length (ft)	Project Current PCI	Year of First Rehab	Segment Rehab Results	Rehab Activity Code	Rehab Activity	Avg Unit Rate ($/yd2)	Peripheral Concrete Costs ($)	Segment Pavement Cost ($)	Segment Total Cost ($)	Whole Project Cost ($)	5 Year Post Rehab PCI
1530	999	1930	60		BURLINGTON AVE	N WILSON ST	N FENWAY ST	4	1	34	342	65	1,357	54	54	Zone 1	10	2820	2,052	56	0	Fall Thru Yr 2						0	0	44
1528	994	1930	70		BURLINGTON AVE	N FENWAY ST	N KENWOOD ST	4	1	32	346	62	1,292	49	48	Zone 1	10	2840	1,874	48	0	Fall Thru Yr 4						0	0	38
1527	993	1930	80		BURLINGTON AVE	N KENWOOD ST	PRIVATE ACCESS	4	1	32	170	30	635	50	49	Zone 1	10	2840	1,874	48	0	Fall Thru Yr 4						0	0	40
4342	6004	1930	90		BURLINGTON AVE	PRIVATE ACCESS	N ELK ST	4	1	33	163	30	628	54	54	Zone 1	10	2840	1,874	48	0	Fall Thru Yr 4						0	0	44
4645	992	1930	100		BURLINGTON AVE	N ELK ST	N LOWELL ST	4	1	32	331	59	1,236	59	58	Zone 1	10	2840	1,874	48	0	Fall Thru Yr 4						0	0	49
4646	990	1930	110		BURLINGTON AVE	N LOWELL ST	N LENNOX ST	4	1	32	327	58	1,221	43	43	Zone 1	10	2840	1,874	48	0	Fall Thru Yr 4						0	0	33
4647	987	1930	120		BURLINGTON AVE	N LENNOX ST	N FAIRDALE AVE	4	1	32	333	59	1,243	39	39	Zone 1	10	2840	1,874	48	0	Fall Thru Yr 4						0	0	29
4648	378	1930	130		BURLINGTON AVE	N FAIRDALE AVE	N BEVERLY ST	4	1	33	204	37	785	53	52	Zone 1	10	2840	1,874	48	0	Fall Thru Yr 4						0	0	43
1583	1065	4830	10	E	C ST	N WOLCOTT ST	N DURBIN ST	3	1	29	384	62	1,299	57	56	Zone 1	10	6840	1,912	63	0	Fall Thru Yr 2						0	0	46
1233	475	4830	20	E	C ST	N DURBIN ST	N BEECH ST	3	1	28	378	59	1,235	54	53	Zone 1	10	6840	1,912	63	0	Fall Thru Yr 2						0	0	42
1578	1059	4830	30	E	C ST	N BEECH ST	N KIMBALL ST	3	1	29	383	62	1,296	68	67	Zone 1	10	6840	1,912	63	0	Fall Thru Yr 2						0	0	58
1576	1057	4830	40	E	C ST	N KIMBALL ST	N PARK ST	3	1	30	381	64	1,334	88	87	Zone 1	10	6920	2,749	81	0	Fall Thru Yr 1						0	0	82
1575	150348	4830	50	E	C ST	N PARK ST	E B ST	3	1	26	262	38	795	92	92	Zone 1	10	6920	2,749	81	0	Fall Thru Yr 1						0	0	86
6181	1056	4830	60	E	C ST	E B ST	N GRANT ST	3	1	31	116	20	420	90	90	Zone 1	10	6920	2,749	81	0	Fall Thru Yr 1						0	0	84
1574	1054	4830	70	E	C ST	N GRANT ST	N LINCOLN ST	3	1	29	379	61	1,282	90	89	Zone 1	10	6920	2,749	81	0	Fall Thru Yr 1						0	0	84
1573	1053	4830	80	E	C ST	N LINCOLN ST	N JEFFERSON ST	3	1	30	380	63	1,330	86	85	Zone 1	10	6920	2,749	81	0	Fall Thru Yr 1						0	0	80
1572	1052	4830	90	E	C ST	N JEFFERSON ST	N MCKINLEY ST	3	1	30	381	64	1,334	79	78	Zone 1	10	6920	2,749	81	0	Fall Thru Yr 1						0	0	72
1570	1050	4840	10	E	C ST	N MCKINLEY ST	N JACKSON ST	3	1	30	350	58	1,225	83	83	Zone 1	10	6940	2,621	73	0	Fall Thru Yr 2						0	0	77
1569	1049	4840	20	E	C ST	N JACKSON ST	N JACKSON ST	3	1	30	50	8	175	77	77	Zone 1	10	6940	2,621	73	0	Fall Thru Yr 2						0	0	70
1567	1047	4840	30	E	C ST	N JACKSON ST	N WASHINGTON ST	3	1	30	340	57	1,190	72	71	Zone 1	10	6940	2,621	73	0	Fall Thru Yr 2						0	0	62
1564	1044	4840	40	E	C ST	N WASHINGTON ST	N MELROSE ST	3	1	30	339	57	1,187	82	82	Zone 1	10	6940	2,621	73	0	Fall Thru Yr 2						0	0	76
1562	1042	4840	50	E	C ST	N MELROSE ST	N CONWELL ST	3	1	30	341	57	1,194	77	77	Zone 1	10	6940	2,621	73	0	Fall Thru Yr 2						0	0	70
1560	1040	4840	60	E	C ST	N CONWELL ST	N WILSON ST	3	1	31	337	58	1,219	72	71	Zone 1	10	6940	2,621	73	0	Fall Thru Yr 2						0	0	63
1558	1038	4840	70	E	C ST	N WILSON ST	N FENWAY ST	3	1	31	350	60	1,266	77	76	Zone 1	10	6940	2,621	73	0	Fall Thru Yr 2						0	0	69
7735	6590	4840	80	E	C ST	N FENWAY ST	E YELLOWSTONE HWY	3	1	48	185	49	1,036	57	56	Zone 1	10	6940	2,621	73	0	Fall Thru Yr 2						0	0	46
3381	3744	1940	10		CABIN CREEK PL	VILLAGE DR	CUL-DE-SAC	4	1	41	361	83	1,740	43	42	Zone 1	10	2880	2,746	43	0	Fall Thru Yr 1						0	0	33
4389	6180	1950	10		CAEDA DR	EASTRIDGE MALL	LANDMARK DR	4	1	47	651	170	3,570	68	67	Zone 1	10	2860	1,009	71	1	Selected Yr 1	20	MicroSurface / Chip Seal	4.90	0	17,493	17,493	26,088	84
4518	3138	1960	10		CALLE BONITA	S OAK ST	CUL-DE-SAC	4	1	38	342	73	1,532	44	44	Zone 1	10	2900	1,862	50	0	Fall Thru Yr 1						0	0	34
3294	3606	1970	10		CALYPSO	GARDENIA	MAGNOLIA	4	1	31	746	128	2,698	46	45	Zone 1	10	2920	1,950	43	0	Fall Thru Yr 1						0	0	35
2825	2868	1970	20		CALYPSO	BEGONIA	GARDENIA	4	1	31	718	124	2,597	41	41	Zone 1	10	1700	2,271	39	0	Not Selected						0	0	32
3190	3420	1970	30		CALYPSO	CITY LIMITS	BEGONIA	4	1	32	781	139	2,916	32	32	Zone 1	10	1700	2,271	39	0	Not Selected						0	0	23
4714	4478	1980	10		CAMEL BACK DR	EAGLE DR	SHASTA DR	4	1	36	183	37	769	62	61	Zone 1	10	2140	2,116	65	0	Fall Thru Yr 3						0	0	52
4715	6400	1980	20		CAMEL BACK DR	SHASTA DR	HAVASU DR	4	1	36	92	18	386	42	41	Zone 1	10	1460	1,720	44	0	Fall Thru Yr 1						0	0	31
3116	3310	1990	10		CAMELLIA	HONEYSUCKLE	DEAD END	4	1	31	145	25	524	48	47	Zone 1	10	8580	2,852	35	0	Fall Thru Yr 4						0	0	37
3509	4009	1990	20		CAMELLIA	DAHLIA	HONEYSUCKLE	4	1	30	270	45	945	54	53	Zone 1	10	2940	4,270	67	0	Fall Thru Yr 4						0	0	43
4471	6339	2000	10		CARBIDE TRL	UMPQUA RIVER RD	COLUMBIA	4	1	33	308	56	1,186	84	83	Zone 1	10	2980	8,663	85	0	Fall Thru Yr 4						0	0	78
4978	6338	2000	20		CARBIDE TRL	ROGUE RIVER RD	UMPQUA RIVER RD	4	1	33	360	66	1,386	84	84	Zone 1	10	2980	8,663	85	0	Fall Thru Yr 4						0	0	79
8357	2188	2010	10		CARDIFF	CARRIAGE LN	CARRIAGE LN	4	1	36	1,538	308	6,460	54	54	Zone 1	10	2960	2,976	56	0	Fall Thru Yr 3						0	0	45
3615	4199	2020	10		CARDINAL CT	W 45TH AVE	W 43RD ST	4	1	36	670	134	2,814	68	67	Zone 1	10	3020	2,491	63	0	Fall Thru Yr 2						0	0	60
3465	3872	2030	10		CARIBOU	W 45TH ST	DEAD END	4	1	30	381	64	1,334	45	44	Zone 1	10	3000	1,556	45	0	Fall Thru Yr 2						0	0	35
3614	4198	2040	10		CARIBOU	OTTER	EAGLE DR	4	1	30	741	124	2,594	58	57	Zone 1	10	3060	2,118	61	0	Fall Thru Yr 1						0	0	48
3540	4086	2050	10		CARMEL DR	PARKWAY	W 38TH ST	4	1	33	342	63	1,317	50	50	Zone 1	10	3040	2,398	51	0	Fall Thru Yr 1						0	0	40
3534	4071	2050	20		CARMEL DR	VALCARO RD	PARKWAY	4	1	33	205	38	789	54	54	Zone 1	10	3040	2,398	51	0	Fall Thru Yr 1						0	0	44
2946	3051	2050	30		CARMEL DR	BEAVERBROOK	VALCARO RD	4	1	33	688	126	2,649	49	49	Zone 1	10	1640	3,439	53	0	Fall Thru Yr 1						0	0	39
3311	3633	2050	40		CARMEL DR	BROOKVIEW DR	BEAVERBROOK	4	1	32	692	123	2,583	50	49	Zone 1	10	1640	3,439	53	0	Fall Thru Yr 1						0	0	40
2907	2995	2060	10		CARNATION	HONEYSUCKLE	COLUMBINE	4	1	32	269	48	1,004	79	78	Zone 1	10	3080	3,188	80	0	Fall Thru Yr 1						0	0	72
2905	2991	2060	20		CARNATION	COLUMBINE	VALLEY DR	4	1	32	276	49	1,030	61	60	Zone 1	10	3120	4,233	64	0	Fall Thru Yr 2						0	0	51
2607	2586	2070	10		CARRIAGE LN	E 14TH ST	E 15TH ST	4	1	46	175	45	939	61	60	Zone 1	10	2480	3,145	58	0	Fall Thru Yr 4						0	0	51
2486	2437	2070	20		CARRIAGE LN	PLYMOUTH	E 14TH ST	4	1	45	302	76	1,586	53	52	Zone 1	10	2480	3,145	58	0	Fall Thru Yr 4						0	0	42
2448	2394	2070	30		CARRIAGE LN	SOMERSET CIR	PLYMOUTH	4	1	45	294	74	1,544	55	54	Zone 1	10	2480	3,145	58	0	Fall Thru Yr 4						0	0	44
2430	2374	2070	40		CARRIAGE LN	SOMERSET CIR	SOMERSET CIR	4	1	45	275	69	1,444	55	55	Zone 1	10	2480	3,145	58	0	Fall Thru Yr 4						0	0	45
2341	2242	2070	50		CARRIAGE LN	E 12TH ST	SOMERSET CIR	4	1	45	259	65	1,360	67	66	Zone 1	10	2480	3,145	58	0	Fall Thru Yr 4						0	0	58
5706	2195	2080	10		CARRIAGE LN	CUL DE SAC	E 12TH ST	4	1	46	305	78	1,637	56	56	Zone 1	10	2960	2,976	56	0	Fall Thru Yr 3						0	0	46
2241	2107	2080	20		CARRIAGE LN	CARRIAGE LN	CUL-DE-SAC	4	1	50	136	38	800	43	42	Zone 1	10	2960	2,976	56	0	Fall Thru Yr 3						0	0	32
2240	2106	2080	30		CARRIAGE LN	CARDIFF	CUL-DE-SAC	4	1	45	95	24	499	70	70	Zone 1	10	2960	2,976	56	0	Fall Thru Yr 3						0	0	62
6779	2102	2080	40		CARRIAGE LN	CARDIFF	CARDIFF	4	1	45	902	226	4,736	61	60	Zone 1	10	2960	2,976	56	0	Fall Thru Yr 3						0	0	51
1134	281	2080	50		CARRIAGE LN	BRETTON DR	CARDIFF	4	1	46	461	118	2,474	70	69	Zone 1	10	3100	2,010	64	0	Fall Thru Yr 2						0	0	61
2041	1790	2080	60		CARRIAGE LN	E 8TH ST	BRETTON DR	4	1	46	260	66	1,395	66	65	Zone 1	10	3100	2,010	64	0	Fall Thru Yr 2						0	0	57
2019	1747	2080	70		CARRIAGE LN	LONG LN	E 8TH ST	4	1	45	305	76	1,601	51	50	Zone 1	10	3100	2,010	64	0	Fall Thru Yr 2						0	0	40
1953	1651	2080	80		CARRIAGE LN	SE WYOMING BLVD	LONG LN	4	1	46	198	51	1,063	52	51	Zone 1	10	3100	2,010	64	0	Fall Thru Yr 2						0	0	41
1927	1620	2090	10		CARRIAGE LN	SE WYOMING BLVD	EASTRIDGE MALL	4	1	60	170	57	1,190	33	32	Zone 1	10	3140	1,743	37	0	Fall Thru Yr 5						0	0	23
2843	2910	2100	10		CASCADE AVE	HYVIEW DR	W COFFMAN AVE	4	1	32	268	48	1,001	42	42	Zone 1	10	3160	2,227	39	0	Not Selected						0	0	33
2202	2034	2100	20		CASCADE AVE	CY AVE	HYVIEW DR	4	1	32	246	44	918	34	34	Zone 1	10	3160	2,227	39	0	Not Selected						0	0	25

GISID	Agency ID	Street Number	Block Number	Street Prefix	On Street	From Street	To Street	FunCL Code	Pavetype Code	Pavement Width (ft)	Pavement Length (ft)	Add Area (yd2)	Pavement Area (yd2)	Pavement Cndtn Index (PCI)	Current Segment PCI (CPCI)	Zone	Zone Code	Project ID	Project Length (ft)	Project Current PCI	Year of First Rehab	Segment Rehab Results	Rehab Activity Code	Rehab Activity	Avg Unit Rate ($/yd2)	Peripheral Concrete Costs ($)	Segment Pavement Cost ($)	Segment Total Cost ($)	Whole Project Cost ($)	5 Year Post Rehab PCI
9250	6101	2110	10		CASPER ST	LARAMIE AVE	FAIRGROUNDS RD	4	1	34	349	66	1,384	73	72	Zone 1	10	3180	2,292	70	0	Fall Thru Yr 1						0	0	65
7838	351184	2110	20		CASPER ST	LARAMIE AVE	FAIRGROUNDS RD	4	1	32	577	103	2,154	57	57	Zone 1	10	3180	2,292	70	0	Fall Thru Yr 1						0	0	47
1034	62	10000	10	S	CEDAR ST	GOODSTEIN DR	W 60TH ST	4	1	29	1,132	182	3,830	61	60	Zone 1	10	8180	3,899	50	0	Fall Thru Yr 4						0	0	51
3073	3254	10010	10	S	CEDAR ST	W 21ST ST	DEAD END	4	1	34	206	39	817	20	19	Zone 1	10	10860	1,616	22	0	Not Selected						0	0	13
1340	637	10010	30	S	CEDAR ST	W 20TH ST	W 21ST ST	4	1	33	500	92	1,925	32	32	Zone 1	10	10820	1,405	42	0	Fall Thru Yr 1						0	0	23
2967	3079	10010	40	S	CEDAR ST	W 19TH ST	W 20TH ST	4	1	33	567	104	2,183	50	49	Zone 1	10	10820	1,405	42	0	Fall Thru Yr 1						0	0	40
2868	2944	10010	50	S	CEDAR ST	W 17TH ST	W 19TH ST	4	1	25	696	97	2,030	49	48	Zone 1	10	10740	2,525	48	0	Fall Thru Yr 4						0	0	38
6831	2574	10010	60	S	CEDAR ST	W 15TH ST	W 17TH ST	4	1	24	737	98	2,064	48	48	Zone 1	10	10740	2,525	48	0	Fall Thru Yr 4						0	0	38
1720	1279	10020	10	S	CEDAR ST	W 13TH ST	W 14TH ST	4	1	35	371	72	1,515	43	43	Zone 1	10	10800	1,851	54	0	Fall Thru Yr 1						0	0	34
1308	599	10030	10	S	CEDAR ST	W 12TH ST	W 13TH ST	4	1	41	369	84	1,765	32	31	Zone 1	10	10880	2,043	30	2	Selected Yr 2	60	Surf Recon + Base Rehab / FWM + Strctrl Ptch + Olay	63.50	0	112,078	112,078	548,895	94
2357	2259	10030	20	S	CEDAR ST	W 11TH ST	W 12TH ST	4	1	34	430	81	1,706	25	24	Zone 1	10	10880	2,043	30	2	Selected Yr 2	60	Surf Recon + Base Rehab / FWM + Strctrl Ptch + Olay	63.50	0	108,331	108,331	548,895	93
2274	2148	10030	30	S	CEDAR ST	W 10TH ST	W 11TH ST	4	1	36	369	74	1,550	37	36	Zone 1	10	10880	2,043	30	2	Selected Yr 2	60	Surf Recon + Base Rehab / FWM + Strctrl Ptch + Olay	63.50	0	98,425	98,425	548,895	94
2163	1981	10030	40	S	CEDAR ST	W COLLINS DR	W 10TH ST	4	1	35	445	87	1,817	35	34	Zone 1	10	10880	2,043	30	2	Selected Yr 2	60	Surf Recon + Base Rehab / FWM + Strctrl Ptch + Olay	63.50	0	115,380	115,380	548,895	94
4579	2800	2120	10		CENTENNIAL CT	CENTENNIAL HILLS BLVD	HEATHROW AVE	4	1	31	1,140	196	4,123	53	52	Zone 1	10	3220	2,643	49	0	Fall Thru Yr 4						0	0	43
5080	5044	2130	10		CENTENNIAL HILLS BLVD	YORKSHIRE AVE	WATERFORD	4	1	43	833	199	4,179	45	45	Zone 1	10	3200	1,924	42	0	Fall Thru Yr 1						0	0	35
5068	5923	2130	20		CENTENNIAL HILLS BLVD	HEATHROW AVE	YORKSHIRE AVE	4	1	44	259	63	1,330	57	56	Zone 1	10	3220	2,643	49	0	Fall Thru Yr 4						0	0	46
4498	5922	2130	30		CENTENNIAL HILLS BLVD	CENTENNIAL CT	HEATHROW AVE	4	1	44	828	202	4,250	51	51	Zone 1	10	3220	2,643	49	0	Fall Thru Yr 4						0	0	41
2264	2137	2130	40		CENTENNIAL HILLS BLVD	SE WYOMING BLVD	CENTENNIAL CT	4	1	50	416	116	2,427	36	35	Zone 1	10	3220	2,643	49	0	Fall Thru Yr 4						0	0	26
6029	50035	2140	10		CENTENNIAL VILLAGE DR	SE WYOMING BLVD	HEATHROW AVE	4	1	44	382	93	1,961	44	44	Zone 1	10	3200	1,924	42	0	Fall Thru Yr 1						0	0	34
6426	12167	2140	20		CENTENNIAL VILLAGE DR	HEATHROW AVE	GOSFIELD ST	4	1	39	732	159	3,331	63	63	Zone 1	10	3240	3,954	68	0	Fall Thru Yr 5						0	0	53
6279	12168	2140	30		CENTENNIAL VILLAGE DR	GOSFIELD ST	WATERFORD	4	1	36	693	139	2,911	83	83	Zone 1	10	1280	5,527	79	0	Not Selected						0	0	78
1480	887	7560	10	N	CENTER ST	E F ST	E G ST	3	1	45	334	84	1,754	51	50	Zone 1	10	9640	1,351	53	0	Fall Thru Yr 1						0	0	39
1273	543	7560	20	N	CENTER ST	E G ST	E H ST	3	1	36	340	68	1,428	54	53	Zone 1	10	9640	1,351	53	0	Fall Thru Yr 1						0	0	41
1400	754	7560	30	N	CENTER ST	E H ST	E J ST	3	1	33	340	62	1,309	49	48	Zone 1	10	9640	1,351	53	0	Fall Thru Yr 1						0	0	36
6469	139	7560	40	N	CENTER ST	E J ST	E K ST	3	1	31	337	58	1,219	64	63	Zone 1	10	9640	1,351	53	0	Fall Thru Yr 1						0	0	53
1396	747	7580	10	N	CENTER ST	E K ST	E L ST	4	1	31	482	83	1,743	59	58	Zone 1	10	7400	2,215	54	0	Fall Thru Yr 2						0	0	49
6565	351094	7580	20	N	CENTER ST	PRIVATE DR	E L ST	4	1	33	425	78	1,636	60	60	Zone 1	10	7340	3,518	65	0	Fall Thru Yr 3						0	0	50
9116	792	7580	30	N	CENTER ST	E M ST	PRIVATE DR	4	1	33	63	12	243	64	63	Zone 1	10	7340	3,518	65	0	Fall Thru Yr 3						0	0	54
9107	683	7580	40	N	CENTER ST	PRIVATE DR	E M ST	4	1	33	39	7	150	75	75	Zone 1	10	7340	3,518	65	0	Fall Thru Yr 3						0	0	67
3680	4299	10040	10	S	CENTER ST	W 53RD ST	GOODSTEIN DR	4	1	35	753	146	3,075	47	46	Zone 1	10	10920	2,228	48	0	Fall Thru Yr 4						0	0	37
3653	4250	10040	20	S	CENTER ST	W 50TH ST	W 53RD ST	4	1	36	750	150	3,150	51	51	Zone 1	10	10920	2,228	48	0	Fall Thru Yr 4						0	0	41
3349	3682	10040	30	S	CENTER ST	W 47TH ST	W 50TH ST	4	1	36	779	156	3,272	47	46	Zone 1	10	10900	1,712	40	0	Fall Thru Yr 1						0	0	37
3621	4205	10050	10	S	CENTER ST	S DAVID ST	W 45TH ST	4	1	36	535	107	2,247	77	77	Zone 1	10	10580	3,158	69	0	Not Selected						0	0	70
3585	4159	10050	20	S	CENTER ST	S ASH ST	S DAVID ST	4	1	36	399	80	1,676	47	46	Zone 1	10	4100	3,865	55	0	Fall Thru Yr 2						0	0	36
3346	3676	10050	30	S	CENTER ST	LAKE RD	S ASH ST	4	1	36	411	82	1,726	57	57	Zone 1	10	4100	3,865	55	0	Fall Thru Yr 2						0	0	47
2909	2997	10050	40	S	CENTER ST	CASPER MOUNTAIN RD	LAKE RD	4	1	36	603	121	2,533	52	52	Zone 1	10	4100	3,865	55	0	Fall Thru Yr 2						0	0	42
2267	2140	10060	10	S	CENTER ST	E 15TH ST	CUL-DE-SAC	4	1	38	322	68	1,438	28	27	Zone 1	10	4940	1,851	38	0	Not Selected						0	0	19
2537	2501	10070	10	S	CENTER ST	CUL-DE-SAC	E 15TH ST	4	1	43	191	46	960	32	31	Zone 1	10	4940	1,851	38	0	Not Selected						0	0	23
2478	2427	10080	10	S	CENTER ST	E 13TH ST	W 14TH ST	4	1	40	375	83	1,750	55	55	Zone 1	10	10940	1,972	45	0	Fall Thru Yr 2						0	0	46
1172	328	10090	10	S	CENTER ST	W 12TH ST	W 13TH ST	4	1	55	370	113	2,374	68	68	Zone 1	10	4560	3,736	72	0	Fall Thru Yr 1						0	0	60
2343	2244	10100	10	S	CENTER ST	E 11TH ST	E 12TH ST	4	1	54	370	111	2,331	74	74	Zone 1	10	4560	3,736	72	0	Fall Thru Yr 1						0	0	67
2286	2160	10100	20	S	CENTER ST	E 10TH ST	E 11TH ST	4	1	57	370	117	2,461	79	79	Zone 1	10	4560	3,736	72	0	Fall Thru Yr 1						0	0	73
2232	2096	10100	30	S	CENTER ST	E 9TH ST	E 10TH ST	4	1	55	369	113	2,368	73	73	Zone 1	10	4560	3,736	72	0	Fall Thru Yr 1						0	0	66
6027	50032	2150	10		CENTRAL DR	TALON DR	JORDAN DR	4	2	40	1,949	433	9,095	58	57	Zone 1	10	3260	3,171	62	0	Fall Thru Yr 1						0	0	51
3170	3390	2160	10		CENTRAL DR	CY AVE	ARROWHEAD RD	4	1	55	355	108	2,278	40	39	Zone 1	10	1300	1,309	49	0	Fall Thru Yr 4						0	0	29
6908	3326	2170	10		CENTRAL DR	ACCESS RD	CY AVE	4	1	35	190	37	776	69	69	Zone 1	10	3180	2,292	70	0	Fall Thru Yr 1						0	0	61
4449	6274	2180	10		CHAPARRAL DR	CHAPPARAL DR	CHAPPARAL DR	4	1	23	152	19	408	54	53	Zone 1	10	3280	1,766	48	0	Fall Thru Yr 3						0	0	43
4451	6276	2180	20		CHAPARRAL DR	CHAPPARAL DR	CHAPPARAL DR	4	1	23	111	14	298	60	59	Zone 1	10	3280	1,766	48	0	Fall Thru Yr 3						0	0	51
4453	6278	2180	30		CHAPARRAL DR	CHAPPARAL DR	CHAPPARAL DR	4	1	26	249	36	755	69	69	Zone 1	10	3300	1,202	66	3	Selected Yr 3	26	MicroSurface / Chip Seal + Strctrl Ptch	6.40	0	4,832	4,832	21,650	86
4455	6280	2180	40		CHAPARRAL DR	CHAPPARAL DR	CHAPPARAL DR	4	1	23	66	8	177	65	65	Zone 1	10	3300	1,202	66	3	Selected Yr 3	26	MicroSurface / Chip Seal + Strctrl Ptch	6.40	0	1,133	1,133	21,650	86
4457	6282	2180	50		CHAPARRAL DR	CHAPPARAL DR	CHAPPARAL DR	4	1	23	239	31	641	63	62	Zone 1	10	3300	1,202	66	3	Selected Yr 3	26	MicroSurface / Chip Seal + Strctrl Ptch	6.40	0	4,102	4,102	21,650	86
4450	6275	2190	10		CHAPARRAL DR	CHAPPARAL DR	CUL-DE-SAC	4	1	24	210	28	580	60	60	Zone 1	10	3300	1,202	66	3	Selected Yr 3	26	MicroSurface / Chip Seal + Strctrl Ptch	6.40	0	3,712	3,712	21,650	86
4452	6277	2200	10		CHAPARRAL DR	CHAPPARAL DR	CUL-DE-SAC	4	1	23	177	23	481	74	74	Zone 1	10	3300	1,202	66	3	Selected Yr 3	26	MicroSurface / Chip Seal + Strctrl Ptch	6.40	0	3,078	3,078	21,650	86
4454	6279	2210	10		CHAPARRAL DR	CHAPPARAL DR	CUL-DE-SAC	4	1	24	125	17	356	70	70	Zone 1	10	3300	1,202	66	3	Selected Yr 3	26	MicroSurface / Chip Seal + Strctrl Ptch	6.40	0	2,278	2,278	21,650	86
4456	6281	2220	10		CHAPARRAL DR	CHAPPARAL DR	CUL-DE-SAC	4	1	25	136	19	393	66	65	Zone 1	10	3300	1,202	66	3	Selected Yr 3	26	MicroSurface / Chip Seal + Strctrl Ptch	6.40	0	2,515	2,515	21,650	86
1283	562	2240	10		CHEESBROUGH WAY	NEBRASKA AVE	MISSOURI CIR	4	1	33	476	87	1,833	54	54	Zone 1	10	3340	2,783	47	0	Fall Thru Yr 3						0	0	44
4420	6232	2250	10		CHENEY LOOP	WATERFORD	JONAH DR	4	1	30	349	58	1,222	89	88	Zone 1	10	3760	7,291	82	0	Fall Thru Yr 1						0	0	83
4417	6227	2250	20		CHENEY LOOP	CHENEY LOOP	WATERFORD	4	1	30	245	41	858	66	65	Zone 1	10	3320	3,710	68	0	Fall Thru Yr 5						0	0	57
4418	6229	2250	30		CHENEY LOOP	CHENEY LOOP	WATERFORD	4	1	30	1,178	196	4,123	63	62	Zone 1	10	3320	3,710	68	0	Fall Thru Yr 5						0	0	54
4416	6226	2250	40		CHENEY LOOP	CUL-DE-SAC	CHENEY LOOP	4	1	46	131	33	696	78	78	Zone 1	10	3320	3,710	68	0	Fall Thru Yr 5						0	0	71
6943	3602	2260	10		CHEROKEE LN	VILLAGE DR	DEE LYLE CIR	4	1	32	1,202	214	4,487	56	55	Zone 1	10	3360	3,401	55	0	Fall Thru Yr 2						0	0	45
6727	1857	2260	20		CHEROKEE LN	DEE LYLE CIR	DEE LYLE CIR	4	1	32	447	79	1,669	62	61	Zone 1	10	3360	3,401	55	0	Fall Thru Yr 2						0	0	52
3214	3461	2260	30		CHEROKEE LN	DEE LYLE CIR	VILLAGE DR	4	1	32	334	59	1,247	66	65	Zone 1	10	3360	3,401	55	0	Fall Thru Yr 2						0	0	57

GISID	Agency ID	Street Number	Block Number	Street Prefix	On Street	From Street	To Street	FunCL Code	Pavetype Code	Pavement Width (ft)	Pavement Length (ft)	Add Area (yd2)	Pavement Area (yd2)	Pavement Cndtn Index (PCI)	Current Segment PCI (CPCI)	Zone	Zone Code	Project ID	Project Length (ft)	Project Current PCI	Year of First Rehab	Segment Rehab Results	Rehab Activity Code	Rehab Activity	Avg Unit Rate ($/yd2)	Peripheral Concrete Costs ($)	Segment Pavement Cost ($)	Segment Total Cost ($)	Whole Project Cost ($)	5 Year Post Rehab PCI
6649	1289	10110	10	S	CHERRY ST	W 13TH ST	W 14TH ST	4	1	32	371	66	1,385	59	59	Zone 1	10	10800	1,851	54	0	Fall Thru Yr 1						0	0	50
2252	2121	10120	10	S	CHERRY ST	W 12TH ST	W 13TH ST	4	1	35	369	72	1,507	44	43	Zone 1	10	10960	1,630	44	0	Fall Thru Yr 2						0	0	33
2174	1998	10120	20	S	CHERRY ST	W 11TH ST	W 12TH ST	4	1	33	430	79	1,656	46	45	Zone 1	10	10960	1,630	44	0	Fall Thru Yr 2						0	0	35
1217	409	10120	30	S	CHERRY ST	W COLLINS DR	W 11TH ST	4	1	33	159	29	612	54	54	Zone 1	10	10960	1,630	44	0	Fall Thru Yr 2						0	0	44
2496	2448	2270	10		CHESHIRE	DERBY	E 12TH ST	4	1	36	594	119	2,495	70	69	Zone 1	10	3420	4,313	67	0	Fall Thru Yr 4						0	0	61
2363	2265	2270	20		CHESHIRE	CLYDE	DERBY	4	1	36	407	81	1,709	59	58	Zone 1	10	3400	2,910	51	0	Fall Thru Yr 1						0	0	49
3257	3532	10130	10	S	CHESTNUT ST	W 60TH ST	CUL-DE-SAC	4	1	32	1,079	190	4,000	44	43	Zone 1	10	8180	3,899	50	0	Fall Thru Yr 4						0	0	33
3711	4363	10130	20	S	CHESTNUT ST	GOODSTEIN DR	W 60TH ST	4	1	29	906	146	3,065	46	45	Zone 1	10	8180	3,899	50	0	Fall Thru Yr 4						0	0	35
1330	623	10140	10	S	CHESTNUT ST	W 20TH ST	W 21ST ST	4	1	36	371	74	1,558	32	32	Zone 1	10	11040	1,612	43	0	Fall Thru Yr 1						0	0	23
2965	3077	10140	20	S	CHESTNUT ST	W 19TH ST	W 20TH ST	4	1	33	568	104	2,187	51	50	Zone 1	10	11040	1,612	43	0	Fall Thru Yr 1						0	0	40
2866	2942	10140	30	S	CHESTNUT ST	W 17TH ST	W 19TH ST	4	1	23	697	89	1,870	57	57	Zone 1	10	10980	2,066	47	0	Fall Thru Yr 3						0	0	48
6830	2571	10140	40	S	CHESTNUT ST	W 15TH ST	W 17TH ST	4	1	25	736	102	2,147	64	64	Zone 1	10	11020	5,046	72	0	Fall Thru Yr 1						0	0	55
1306	596	10150	10	S	CHESTNUT ST	W 12TH ST	W 13TH ST	4	1	34	368	70	1,460	53	52	Zone 1	10	11060	2,714	54	0	Fall Thru Yr 2						0	0	42
2355	2257	10150	20	S	CHESTNUT ST	W 11TH ST	W 12TH ST	4	1	36	430	86	1,806	26	26	Zone 1	10	10880	2,043	30	2	Selected Yr 2	60	Surf Recon + Base Rehab / FWM + Strctrl Ptch + Olay	63.50	0	114,681	114,681	548,895	93
2247	2116	10150	30	S	CHESTNUT ST	W 10TH ST	W 11TH ST	4	1	34	370	70	1,468	47	46	Zone 1	10	11000	3,078	50	0	Fall Thru Yr 1						0	0	36
2161	1979	10150	40	S	CHESTNUT ST	W 9TH ST	W 10TH ST	4	1	36	440	88	1,848	55	54	Zone 1	10	11000	3,078	50	0	Fall Thru Yr 1						0	0	45
2120	1916	10150	50	S	CHESTNUT ST	W COLLINS DR	W 9TH ST	4	1	36	168	34	706	41	41	Zone 1	10	11000	3,078	50	0	Fall Thru Yr 1						0	0	32
1945	1638	10160	10	S	CHESTNUT ST	W MIDWEST AVE	WIMBORNE ST	4	1	36	352	70	1,478	67	66	Zone 1	10	11080	2,401	69	0	Fall Thru Yr 5						0	0	58
4440	6254	2280	10		CHIEF WASHAKIE RD	ROBERTSON RD	PAINTED HORSE TRL	4	1	33	851	156	3,276	81	81	Zone 1	10	3380	2,712	77	0	Fall Thru Yr 5						0	0	75
2998	3133	2290	10		CHIPPEWA TRL	VILLAGE DR	TIMBERLINE CT	4	1	32	718	128	2,681	54	53	Zone 1	10	3440	3,936	58	0	Fall Thru Yr 4						0	0	43
4580	3855	2300	10		CHUCKWAGON RD	BUCKBOARD RD	DEAD END	4	1	33	287	53	1,105	82	82	Zone 1	10	2800	3,997	78	0	Fall Thru Yr 5						0	0	76
3225	3487	2310	10		CIMARRON CIR	STAGECOACH DR	STAGECOACH DR	4	1	24	605	81	1,694	38	37	Zone 1	10	3280	1,766	48	0	Fall Thru Yr 3						0	0	27
6540	689	2330	10		CIRCLE DR	ENGLISH DR	ENGLISH AVE	4	1	20	386	43	901	65	65	Zone 1	10	3460	1,765	75	0	Fall Thru Yr 3						0	0	56
1551	1029	2330	20		CIRCLE DR	ENGLISH AVE	FOSTER RD	4	1	29	1,154	186	3,904	57	56	Zone 1	10	3500	4,065	53	0	Fall Thru Yr 1						0	0	46
1566	1046	2330	30		CIRCLE DR	FOSTER RD	ENGLISH AVE	4	1	33	1,294	237	4,982	66	66	Zone 1	10	3480	4,442	65	0	Fall Thru Yr 3						0	0	57
1190	375	2330	40		CIRCLE DR	ENGLISH AVE	FOSTER RD	4	1	34	775	146	3,074	68	67	Zone 1	10	3480	4,442	65	0	Fall Thru Yr 3						0	0	59
1472	871	2330	50		CIRCLE DR	FOSTER RD	N GLENN RD	4	1	34	353	67	1,400	61	60	Zone 1	10	3480	4,442	65	0	Fall Thru Yr 3						0	0	51
1356	656	2340	10		CLAIRBORNE	S MONTANA AVE	UTAH AVE	4	1	20	300	33	700	57	57	Zone 1	10	3520	4,252	64	0	Fall Thru Yr 2						0	0	47
1275	547	2340	20		CLAIRBORNE	UTAH AVE	S COLORADO AVE	4	1	19	250	26	554	64	63	Zone 1	10	3520	4,252	64	0	Fall Thru Yr 2						0	0	54
4734	6172	2350	10		CLIFTON AVE	E 22ND ST	E 24TH ST	4	1	36	300	60	1,260	74	74	Zone 1	10	3540	5,480	76	0	Fall Thru Yr 4						0	0	68
4386	6170	2350	20		CLIFTON AVE	E 21ST ST	E 22ND ST	4	1	36	337	67	1,415	66	66	Zone 1	10	3540	5,480	76	0	Fall Thru Yr 4						0	0	57
4384	6166	2360	10		CLIFTON AVE	E 18TH ST	E 21ST ST	4	1	36	757	151	3,179	73	73	Zone 1	10	3540	5,480	76	0	Fall Thru Yr 4						0	0	66
6186	150360	2370	10		CLIFTON CT	CLIFTON CT	E 18TH ST	4	1	29	275	44	930	75	74	Zone 1	10	3540	5,480	76	0	Fall Thru Yr 4						0	0	67
6187	6010	2370	20		CLIFTON CT	CLIFTON CT	CLIFTON CT	4	1	24	351	47	983	72	72	Zone 1	10	3540	5,480	76	0	Fall Thru Yr 4						0	0	64
8888	150359	2370	30		CLIFTON CT	CLIFTON CT	CLIFTON CT	4	1	24	164	22	459	85	84	Zone 1	10	3540	5,480	76	0	Fall Thru Yr 4						0	0	79
1281	555	2380	10		CLOUD ST	FOREST DR	WIND RIVER AVE	4	1	26	452	65	1,371	46	45	Zone 1	10	3560	1,433	42	0	Fall Thru Yr 1						0	0	35
1276	549	2380	20		CLOUD ST	WIND RIVER AVE	DEAD END	4	1	26	131	19	397	42	42	Zone 1	10	3560	1,433	42	0	Fall Thru Yr 1						0	0	33
2292	2167	2390	10		CLYDE	DUNDEE	WATERFORD	4	1	36	320	64	1,344	63	63	Zone 1	10	3420	4,313	67	0	Fall Thru Yr 4						0	0	54
5711	2200	2390	20		CLYDE	WATERFORD	CHESHIRE	4	1	36	210	42	882	73	72	Zone 1	10	3420	4,313	67	0	Fall Thru Yr 4						0	0	65
1166	322	2390	30		CLYDE	CHESHIRE	DONEGAL	4	1	36	205	41	861	69	69	Zone 1	10	3420	4,313	67	0	Fall Thru Yr 4						0	0	61
2530	2493	2420	10		CODY AVE	BELLAIRE DR	SKYLARK DR	4	1	31	396	68	1,432	29	29	Zone 1	10	3580	1,461	33	0	Fall Thru Yr 3						0	0	21
2808	2845	2420	20		CODY AVE	DESMET DR	BELLAIRE DR	4	1	31	870	150	3,147	75	75	Zone 1	10	1840	6,984	69	0	Fall Thru Yr 5						0	0	68
2726	2744	2430	10		CODY AVE	COULTER DR	DESMET DR	4	1	31	820	141	2,966	73	73	Zone 1	10	1840	6,984	69	0	Fall Thru Yr 5						0	0	66
4552	6482	10170	10	S	COFFMAN AVE	GARDEN CREEK LN	SW WYOMING BLVD	4	1	45	359	90	1,885	33	32	Zone 1	10	1420	2,544	36	0	Fall Thru Yr 5						0	0	23
4551	6481	10170	20	S	COFFMAN AVE	GARDEN CREEK PL	GARDEN CREEK LN	4	1	50	329	91	1,919	38	38	Zone 1	10	1420	2,544	36	0	Fall Thru Yr 5						0	0	28
5031	4189	10170	30	S	COFFMAN AVE	COFFMAN CT	GARDEN CREEK PL	4	1	46	244	62	1,309	28	27	Zone 1	10	1420	2,544	36	0	Fall Thru Yr 5						0	0	19
6035	50042	10170	40	S	COFFMAN AVE	ARYN LN	COFFMAN CT	4	1	47	278	73	1,524	30	29	Zone 1	10	1420	2,544	36	0	Fall Thru Yr 5						0	0	21
4538	2284	10170	50	S	COFFMAN AVE	W 39TH ST	ARYN LN	4	1	46	954	244	5,120	34	34	Zone 1	10	1420	2,544	36	0	Fall Thru Yr 5						0	0	25
3402	3775	10180	10	S	COFFMAN AVE	GRANADA AVE	W 39TH ST	4	1	37	1,342	276	5,793	28	27	Zone 1	10	11100	1,342	27	1	Selected Yr 1	60	Surf Recon + Base Rehab / FWM + Strctrl Ptch + Olay	63.50	0	367,856	367,856	367,856	92
3235	3499	10180	20	S	COFFMAN AVE	GREEN MEADOWS DR	GRANADA AVE	4	1	46	264	67	1,417	51	50	Zone 1	10	8240	3,434	55	0	Fall Thru Yr 2						0	0	40
3341	3668	10180	30	S	COFFMAN AVE	BROOKVIEW DR	GREEN MEADOWS DR	4	1	37	1,718	353	7,416	67	66	Zone 1	10	2680	2,696	66	0	Fall Thru Yr 4						0	0	58
3295	3607	10180	40	S	COFFMAN AVE	W 29TH ST	MARIPOSA BLVD	4	1	45	224	56	1,176	74	73	Zone 1	10	2680	2,696	66	0	Fall Thru Yr 4						0	0	66
3270	3573	10180	50	S	COFFMAN AVE	W 27TH ST	W 29TH ST	4	1	29	710	114	2,402	38	37	Zone 1	10	8360	1,689	39	0	Not Selected						0	0	27
3111	3303	10180	60	S	COFFMAN AVE	W 25TH ST	W 27TH ST	4	1	29	776	125	2,625	45	44	Zone 1	10	8380	1,568	48	0	Fall Thru Yr 3						0	0	34
3153	3363	10190	10	S	COFFMAN AVE	HANWAY AVE	W 25TH ST	4	1	29	886	143	2,998	37	37	Zone 1	10	8340	2,906	37	0	Fall Thru Yr 5						0	0	27
2645	2632	10190	20	S	COFFMAN AVE	S ODELL AVE	HANWAY AVE	4	1	28	267	42	872	34	33	Zone 1	10	8340	2,906	37	0	Fall Thru Yr 5						0	0	25
2813	2851	10190	30	S	COFFMAN AVE	GRANDVIEW PL	ODELL AVE	4	1	37	222	46	958	23	22	Zone 1	10	8300	1,549	26	1	Selected Yr 1	60	Surf Recon + Base Rehab / FWM + Strctrl Ptch + Olay	63.50	0	60,833	60,833	425,704	92
3074	3255	10190	40	S	COFFMAN AVE	HYVIEW DR	GRANDVIEW PL	4	1	32	630	112	2,352	25	25	Zone 1	10	8300	1,549	26	1	Selected Yr 1	60	Surf Recon + Base Rehab / FWM + Strctrl Ptch + Olay	63.50	0	149,352	149,352	425,704	92
1156	310	14490	10	W	COFFMAN AVE	CY AVE	HYVIEW DR	4	1	37	762	157	3,289	33	32	Zone 1	10	2380	1,670	31	2	Selected Yr 2	60	Surf Recon + Base Rehab / FWM + Strctrl Ptch + Olay	63.50	0	208,852	208,852	430,849	93
3086	3267	14490	20	W	COFFMAN AVE	HICKORY ST	SKYRIDGE	4	1	44	343	84	1,761	65	64	Zone 1	10	7600	1,731	65	0	Fall Thru Yr 3						0	0	55
2078	1844	14490	30	W	COFFMAN AVE	SAGE AVE	SKYRIDGE	4	1	32	345	61	1,288	49	49	Zone 1	10	4240	2,090	44	0	Fall Thru Yr 1						0	0	39
3072	3253	14490	40	W	COFFMAN AVE	DOVER AVE	SAGE AVE	4	1	32	658	117	2,457	49	49	Zone 1	10	4240	2,090	44	0	Fall Thru Yr 1						0	0	39
5735	3107	14490	50	W	COFFMAN AVE	CASCADE AVE	DOVER AVE	4	1	30	417	70	1,460	36	35	Zone 1	10	4240	2,090	44	0	Fall Thru Yr 1						0	0	26

City of Casper, WY

Street Inventory and Five Year Rehabilitation Plan By Segment

Current PCI Date: 9/25/2019

Analysis Start Date: 9/25/2019

$3695k/Year Rehabilitation Plan

GISID	Agency ID	Street Number	Block Number	Street Prefix	On Street	From Street	To Street	FunCL Code	Pavetype Code	Pavement Width (ft)	Pavement Length (ft)	Add Area (yd2)	Pavement Area (yd2)	Pavement Cndtn Index (PCI)	Current Segment PCI (CPCI)	Zone	Zone Code	Project ID	Project Length (ft)	Project Current PCI	Year of First Rehab	Segment Rehab Results	Rehab Activity Code	Rehab Activity	Avg Unit Rate ($/yd2)	Peripheral Concrete Costs ($)	Segment Pavement Cost ($)	Segment Total Cost ($)	Whole Project Cost ($)	5 Year Post Rehab PCI
2980	3095	14490	60	W	COFFMAN AVE	HYVIEW DR	CASCADE AVE	4	1	30	651	109	2,279	33	33	Zone 1	10	3160	2,227	39	0	Not Selected						0	0	24
2381	2285	2440	10		COFFMAN CT	S COFFMAN AVE	CUL-DE-SAC	4	1	48	206	55	1,157	53	53	Zone 1	10	1420	2,544	36	0	Fall Thru Yr 5						0	0	43
4807	6286	2450	10		COLD SPRINGS RD	BLUE SPRINGS RD	SOUTH SPRINGS RD	4	1	30	1,053	176	3,686	83	83	Zone 1	10	1580	6,051	80	0	Not Selected						0	0	78
4427	6239	2460	10		COLISEUM WAY	E 2ND ST	MORADO DR	4	1	36	611	122	2,566	58	58	Zone 1	10	3600	4,633	62	0	Fall Thru Yr 1						0	0	48
4916	6030	2470	10		COLISEUM WAY	ENTERPRISE DR	E 2ND ST	4	1	39	505	109	2,298	56	55	Zone 1	10	2000	2,243	58	0	Fall Thru Yr 4						0	0	46
4915	6432	2470	20		COLISEUM WAY	MENARD DR	ENTERPRISE DR	4	1	36	636	127	2,671	72	71	Zone 1	10	1980	4,449	76	0	Fall Thru Yr 4						0	0	64
4914	6669	2470	30		COLISEUM WAY	MENARD DR	BENTLEY DR	4	1	38	231	49	1,024	77	77	Zone 1	10	1980	4,449	76	0	Fall Thru Yr 4						0	0	70
6912	3393	2490	10		COLLEGE DR	COLLEGE DR	S POPLAR ST	3	1	49	254	69	1,452	61	61	Zone 1	10	3640	3,586	57	0	Fall Thru Yr 3						0	0	51
6795	2311	2490	20		COLLEGE DR	CAMPUS DR	COLLEGE DR	3	1	33	2,138	392	8,231	62	62	Zone 1	10	3640	3,586	57	0	Fall Thru Yr 3						0	0	52
3027	3194	2490	30		COLLEGE DR	CAMPUS DR	CAMPUS DR	3	1	42	54	13	265	47	46	Zone 1	10	3640	3,586	57	0	Fall Thru Yr 3						0	0	36
2979	3094	2490	40		COLLEGE DR	W 18TH ST	CAMPUS DR	3	1	42	1,140	266	5,586	51	50	Zone 1	10	3640	3,586	57	0	Fall Thru Yr 3						0	0	40
2587	2563	2490	50		COLLEGE DR	S ELM ST	W 18TH ST	3	1	62	123	42	890	80	79	Zone 1	10	3620	6,653	76	0	Fall Thru Yr 4						0	0	73
2565	2537	2490	60		COLLEGE DR	W 17TH ST	S ELM ST	3	1	62	433	149	3,132	82	81	Zone 1	10	3620	6,653	76	0	Fall Thru Yr 4						0	0	75
2776	2804	2490	70		COLLEGE DR	S ASH ST	W 17TH ST	3	1	56	244	76	1,594	80	79	Zone 1	10	3620	6,653	76	0	Fall Thru Yr 4						0	0	73
2058	1822	2500	10		COLLEGE DR	S DAVID ST	S ASH ST	3	1	58	379	122	2,565	85	84	Zone 1	10	3620	6,653	76	0	Fall Thru Yr 4						0	0	79
2740	2758	2500	20		COLLEGE DR	S WOLCOTT ST	S DAVID ST	3	1	66	647	237	4,982	81	81	Zone 1	10	3620	6,653	76	0	Fall Thru Yr 4						0	0	75
2735	2753	2500	40		COLLEGE DR	CASPER MOUNTAIN RD	COLLEGE DR	3	1	52	323	93	1,960	65	65	Zone 1	10	3620	6,653	76	0	Fall Thru Yr 4						0	0	55
2640	2627	2510	10		COLLEGE DR	CASPER MOUNTIAN RD	COLLEGE DR	4	1	20	524	58	1,223	65	65	Zone 1	10	3660	2,395	70	0	Not Selected						0	0	56
2718	2736	2520	10		COLLEGE DR	E 15TH ST	CASPER MOUNTIAN RD	3	1	58	466	150	3,153	65	65	Zone 1	10	3620	6,653	76	0	Fall Thru Yr 4						0	0	55
1097	203	4860	10	E	COLLINS DR	S CENTER ST	S WOLCOTT ST	2	1	48	422	113	2,363	46	45	Zone 1	10	6960	2,971	48	3	Selected Yr 3	46	EM/FWM + Moderate Overlay (2.0 - 3.0) + Strctrl Ptch	19.50	0	46,079	46,079	319,764	91
1851	1493	4870	10	E	COLLINS DR	S WOLCOTT ST	S DURBIN ST	2	1	50	422	117	2,462	55	54	Zone 1	10	6960	2,971	48	3	Selected Yr 3	46	EM/FWM + Moderate Overlay (2.0 - 3.0) + Strctrl Ptch	19.50	0	48,009	48,009	319,764	91
1785	1376	4870	20	E	COLLINS DR	S DURBIN ST	S BEECH ST	2	1	45	423	106	2,221	55	54	Zone 1	10	6960	2,971	48	3	Selected Yr 3	46	EM/FWM + Moderate Overlay (2.0 - 3.0) + Strctrl Ptch	19.50	0	43,310	43,310	319,764	91
6680	1430	4870	30	E	COLLINS DR	S BEECH ST	S KIMBALL ST	2	1	44	330	81	1,694	50	49	Zone 1	10	6960	2,971	48	3	Selected Yr 3	46	EM/FWM + Moderate Overlay (2.0 - 3.0) + Strctrl Ptch	19.50	0	33,033	33,033	319,764	91
9247	3000004	4870	40	E	COLLINS DR	E COLLINS DR	S KIMBALL ST	2	1	37	68	14	294	45	45	Zone 1	10	6960	2,971	48	3	Selected Yr 3	46	EM/FWM + Moderate Overlay (2.0 - 3.0) + Strctrl Ptch	19.50	0	5,733	5,733	319,764	91
9244	3000003	4880	10	E	COLLINS DR	E COLLINS DR	S KIMBALL ST	2	1	20	118	13	275	45	44	Zone 1	10	6960	2,971	48	3	Selected Yr 3	46	EM/FWM + Moderate Overlay (2.0 - 3.0) + Strctrl Ptch	19.50	0	5,363	5,363	319,764	91
1736	1308	4900	10	E	COLLINS DR	S PARK ST	S GRANT ST	4	1	52	420	121	2,548	54	53	Zone 1	10	6980	2,096	57	0	Fall Thru Yr 3						0	0	43
1729	1295	4900	20	E	COLLINS DR	S GRANT ST	S LINCOLN ST	4	1	43	421	101	2,112	42	41	Zone 1	10	6980	2,096	57	0	Fall Thru Yr 3						0	0	31
1662	1196	4910	10	E	COLLINS DR	S JEFFERSON ST	N MCKINLEY ST	4	1	43	529	126	2,654	51	50	Zone 1	10	7000	1,528	49	0	Fall Thru Yr 4						0	0	40
1651	1183	4920	10	E	COLLINS DR	N MCKINLEY ST	N JACKSON ST	3	1	43	403	96	2,022	51	50	Zone 1	10	7020	2,501	64	0	Fall Thru Yr 2						0	0	39
5007	251	14510	10	W	COLLINS DR	W 13TH ST	W 13TH ST	2	1	52	224	65	1,359	75	75	Zone 1	10	12240	2,803	78	0	Fall Thru Yr 5						0	0	66
2433	2377	14520	10	W	COLLINS DR	S LOCUST ST	W 13TH ST	2	1	48	663	177	3,713	76	75	Zone 1	10	12240	2,803	78	0	Fall Thru Yr 5						0	0	67
5676	256	14520	20	W	COLLINS DR	S COTTONWOOD ST	S LOCUST ST	2	1	48	365	97	2,044	82	82	Zone 1	10	12240	2,803	78	0	Fall Thru Yr 5						0	0	75
2242	2108	14520	30	W	COLLINS DR	S CHERRY ST	S COTTONWOOD ST	2	1	48	372	99	2,083	84	84	Zone 1	10	12240	2,803	78	0	Fall Thru Yr 5						0	0	77
1992	1701	14520	40	W	COLLINS DR	S WILLOW ST	S CHERRY ST	2	1	49	371	101	2,121	85	84	Zone 1	10	12240	2,803	78	0	Fall Thru Yr 5						0	0	78
1984	1693	14520	50	W	COLLINS DR	S BOXELDER ST	S WILLOW ST	2	1	47	372	97	2,040	80	79	Zone 1	10	12240	2,803	78	0	Fall Thru Yr 5						0	0	72
1298	582	14520	60	W	COLLINS DR	S POPLAR ST	S BOXELDER ST	2	1	55	250	76	1,604	66	65	Zone 1	10	12240	2,803	78	0	Fall Thru Yr 5						0	0	56
1285	564	14520	70	W	COLLINS DR	S POPLAR ST	S POPLAR ST	2	2	55	120	37	770	60	60	Zone 1	10	12180	626	64	0	Fall Thru Yr 2						0	0	51
2135	1945	14530	10	W	COLLINS DR	W COLLINS DR TURN OUT CENTER LINE	S POPLAR ST	2	2	55	233	71	1,495	67	67	Zone 1	10	12180	626	64	0	Fall Thru Yr 2						0	0	59
5807	285	14540	10	W	COLLINS DR	W COLLINS DR	S POPLAR ST	4	1	22	248	30	637	64	64	Zone 1	10	11080	2,401	69	0	Fall Thru Yr 5						0	0	56
1136	284	14550	10	W	COLLINS DR	S CEDAR ST	W COLLINS DR	2	2	53	145	43	897	64	64	Zone 1	10	12180	626	64	0	Fall Thru Yr 2						0	0	56
1512	949	14550	20	W	COLLINS DR	S CHESTNUT ST	S CEDAR ST	2	1	52	373	108	2,263	83	83	Zone 1	10	6800	2,710	83	0	Fall Thru Yr 2						0	0	77
2117	1901	14550	30	W	COLLINS DR	S WALNUT ST	S CHESTNUT ST	2	1	54	372	112	2,344	82	82	Zone 1	10	6800	2,710	83	0	Fall Thru Yr 2						0	0	75
1249	495	14550	40	W	COLLINS DR	S SPRUCE ST	S WALNUT ST	2	1	53	406	120	2,510	84	84	Zone 1	10	6800	2,710	83	0	Fall Thru Yr 2						0	0	78
2027	1758	14550	50	W	COLLINS DR	S OAK ST	S SPRUCE ST	2	1	52	377	109	2,287	84	84	Zone 1	10	6800	2,710	83	0	Fall Thru Yr 2						0	0	78
1947	1640	14550	60	W	COLLINS DR	S ASH ST	S OAK ST	2	1	53	801	236	4,953	86	85	Zone 1	10	6800	2,710	83	0	Fall Thru Yr 2						0	0	79
1916	1595	14550	70	W	COLLINS DR	S DAVID ST	S ASH ST	2	1	52	409	118	2,481	49	48	Zone 1	10	6960	2,971	48	3	Selected Yr 3	46	EM/FWM + Moderate Overlay (2.0 - 3.0) + Strctrl Ptch	19.50	0	48,380	48,380	319,764	91
1201	392	14550	80	W	COLLINS DR	S CENTER ST	S DAVID ST	2	1	52	425	123	2,578	46	45	Zone 1	10	6960	2,971	48	3	Selected Yr 3	46	EM/FWM + Moderate Overlay (2.0 - 3.0) + Strctrl Ptch	19.50	0	50,271	50,271	319,764	91
1086	181	7590	10	N	COLORADO AVE	N PENNSYLVANIA AVE	UTAH AVE	4	1	32	500	89	1,867	68	68	Zone 1	10	3520	4,252	64	0	Fall Thru Yr 2						0	0	60
1640	1165	7590	20	N	COLORADO AVE	N PENNSYLVANIA AVE	DEE PL	4	1	32	1,201	214	4,484	62	62	Zone 1	10	3520	4,252	64	0	Fall Thru Yr 2						0	0	53
1241	486	10200	10	S	COLORADO AVE	UTAH AVE	CLAIRBORNE	4	1	32	304	54	1,135	63	63	Zone 1	10	3520	4,252	64	0	Fall Thru Yr 2						0	0	54
4983	6327	2540	10		COLUMBIA RIVER RD	TRAPPERS TRL	CARBIDE TRL	4	1	32	608	108	2,270	86	86	Zone 1	10	2980	8,663	85	0	Fall Thru Yr 4						0	0	81
4468	6328	2540	20		COLUMBIA RIVER RD	CARBIDE TRL	QUIVERA RIVER RD	4	1	33	257	47	989	83	83	Zone 1	10	2980	8,663	85	0	Fall Thru Yr 4						0	0	77
4984	6329	2540	30		COLUMBIA RIVER RD	QUIVERA RIVER RD	INDIAN SCOUT DR	4	1	33	242	44	932	89	88	Zone 1	10	2980	8,663	85	0	Fall Thru Yr 4						0	0	83
3578	4148	2550	20		COLUMBINE	SEQUOIA	YUCCA CIR	4	1	25	208	29	607	34	34	Zone 1	10	1040	2,142	40	0	Fall Thru Yr 1						0	0	25
7050	4075	2560	10		COLUMBINE	INDIAN PAINTBRUSH	OLEANDER	4	1	32	270	48	1,008	83	83	Zone 1	10	3080	3,188	80	0	Fall Thru Yr 1						0	0	78
7048	4072	2560	20		COLUMBINE	OLEANDER	ZINNIA	4	1	32	268	48	1,001	84	84	Zone 1	10	3080	3,188	80	0	Fall Thru Yr 1						0	0	79
6998	3867	2560	30		COLUMBINE	ZINNIA	AZALEA	4	1	31	228	39	825	81	81	Zone 1	10	3080	3,188	80	0	Fall Thru Yr 1						0	0	76
6997	3857	2560	40		COLUMBINE	AZALEA	DAFFODIL	4	1	32	314	56	1,172	85	85	Zone 1	10	3080	3,188	80	0	Fall Thru Yr 1						0	0	80
7052	4079	2560	50		COLUMBINE	DAFFODIL	HONEYSUCKLE	4	1	32	1,030	183	3,845	81	81	Zone 1	10	3080	3,188	80	0	Fall Thru Yr 1						0	0	76
6869	2992	2560	60		COLUMBINE	HONESUCKLE	CARNATION	4	1	31	809	139	2,926	76	76	Zone 1	10	3080	3,188	80	0	Fall Thru Yr 1						0	0	69
3537	4080	2570	10		CONCHO CT	WHISPERING SPRINGS RD	CONCHO CT	4	1	30	207	35	725	58	57	Zone 1	10	3680	1,318	63	0	Fall Thru Yr 1						0	0	48
4478	3317	2570	20		CONCHO CT	CONCHO CT	CUL-DE-SAC	4	1	59	114	37	781	53	53	Zone 1	10	3680	1,318	63	0	Fall Thru Yr 1						0	0	44
4477	3318	2580	10		CONCHO CT	CONCHO CT	CUL-DE-SAC	4	1	41	390	89	1,869	69	69	Zone 1	10	3680	1,318	63	0	Fall Thru Yr 1						0	0	61

City of Casper, WY

Street Inventory and Five Year Rehabilitation Plan By Segment

Current PCI Date: 9/25/2019

Analysis Start Date: 9/25/2019

$3695k/Year Rehabilitation Plan

GISID	Agency ID	Street Number	Block Number	Street Prefix	On Street	From Street	To Street	FunCL Code	Pavetype Code	Pavement Width (ft)	Pavement Length (ft)	Add Area (yd2)	Pavement Area (yd2)	Pavement Cndtn Index (PCI)	Current Segment PCI (CPCI)	Zone	Zone Code	Project ID	Project Length (ft)	Project Current PCI	Year of First Rehab	Segment Rehab Results	Rehab Activity Code	Rehab Activity	Avg Unit Rate ($/yd2)	Peripheral Concrete Costs ($)	Segment Pavement Cost ($)	Segment Total Cost ($)	Whole Project Cost ($)	5 Year Post Rehab PCI
1561	1041	7600	10	N	CONWELL ST	E C ST	BURLINGTON AVE	4	1	32	483	86	1,803	44	43	Zone 1	10	9680	2,209	41	0	Fall Thru Yr 1						0	0	33
2212	2048	10210	10	S	CONWELL ST	E 19TH ST	DEAD END	4	1	40	410	91	1,913	58	57	Zone 1	10	5180	2,851	53	0	Fall Thru Yr 1						0	0	48
2525	2484	10210	20	S	CONWELL ST	E 18TH ST	E 19TH ST	4	1	32	468	83	1,747	52	51	Zone 1	10	5180	2,851	53	0	Fall Thru Yr 1						0	0	41
1322	615	10210	40	S	CONWELL ST	E 17TH ST	E 18TH ST	4	1	40	523	116	2,441	45	44	Zone 1	10	5280	3,693	48	0	Fall Thru Yr 3						0	0	34
2781	2812	10210	50	S	CONWELL ST	E 17TH ST	E 17TH ST	4	1	36	98	20	412	49	48	Zone 1	10	5280	3,693	48	0	Fall Thru Yr 3						0	0	39
2768	2793	10210	60	S	CONWELL ST	E 15TH ST	E 17TH ST	4	1	37	660	136	2,849	41	40	Zone 1	10	5280	3,693	48	0	Fall Thru Yr 3						0	0	31
2257	2129	10220	10	S	CONWELL ST	FARNUM ST	E 15TH ST	4	1	39	636	138	2,894	73	73	Zone 1	10	7760	3,328	67	0	Fall Thru Yr 4						0	0	66
2457	2403	10220	20	S	CONWELL ST	E 12TH ST	FARNUM ST	4	1	37	655	135	2,827	66	65	Zone 1	10	7760	3,328	67	0	Fall Thru Yr 4						0	0	57
2326	2225	10230	10	S	CONWELL ST	E 10TH ST	E 12TH ST	3	1	31	644	111	2,329	71	70	Zone 1	10	11140	1,442	68	0	Fall Thru Yr 4						0	0	62
4685	1896	10230	20	S	CONWELL ST	E 8TH ST	E 10TH ST	3	1	33	798	146	3,072	66	66	Zone 1	10	11140	1,442	68	0	Fall Thru Yr 4						0	0	56
1251	497	10230	30	S	CONWELL ST	E 7TH ST	E 8TH ST	3	1	32	363	65	1,355	45	44	Zone 1	10	11120	1,664	45	2	Selected Yr 2	46	EM/FWM + Moderate Overlay (2.0 - 3.0) + Strctrl Ptch	18.75	0	25,406	25,406	127,332	90
1500	935	10230	40	S	CONWELL ST	E 6TH ST	E 7TH ST	3	1	34	376	71	1,491	35	34	Zone 1	10	11120	1,664	45	2	Selected Yr 2	46	EM/FWM + Moderate Overlay (2.0 - 3.0) + Strctrl Ptch	18.75	0	27,956	27,956	127,332	90
1914	1593	10230	50	S	CONWELL ST	HIGHLAND PARK CEMETARY RD	E 6TH ST	3	1	37	288	59	1,243	52	51	Zone 1	10	11120	1,664	45	2	Selected Yr 2	46	EM/FWM + Moderate Overlay (2.0 - 3.0) + Strctrl Ptch	18.75	0	23,306	23,306	127,332	90
5663	240	10230	60	S	CONWELL ST	E 5TH ST	HIGHLAND PARK CEMETARY RD	3	1	32	82	15	306	63	63	Zone 1	10	11120	1,664	45	2	Selected Yr 2	46	EM/FWM + Moderate Overlay (2.0 - 3.0) + Strctrl Ptch	18.75	0	5,738	5,738	127,332	90
4718	1526	10240	10	S	CONWELL ST	E 4TH ST	E 5TH ST	3	1	37	196	40	846	55	54	Zone 1	10	11120	1,664	45	2	Selected Yr 2	46	EM/FWM + Moderate Overlay (2.0 - 3.0) + Strctrl Ptch	18.75	0	15,863	15,863	127,332	90
1788	1379	10250	10	S	CONWELL ST	E 3RD ST	E 4TH ST	3	1	37	359	74	1,550	43	43	Zone 1	10	11120	1,664	45	2	Selected Yr 2	46	EM/FWM + Moderate Overlay (2.0 - 3.0) + Strctrl Ptch	18.75	0	29,063	29,063	127,332	90
1824	1441	10250	20	S	CONWELL ST	E 2ND ST	E 3RD ST	3	1	36	500	100	2,100	62	62	Zone 1	10	11160	1,000	70	0	Not Selected						0	0	52
1752	1329	10260	10	S	CONWELL ST	E 1ST ST	E 2ND ST	3	1	40	500	111	2,333	77	77	Zone 1	10	11160	1,000	70	0	Not Selected						0	0	70
2970	3084	2590	10		CORNWALL	21ST ST	DEXTER	4	1	30	300	50	1,050	71	70	Zone 1	10	3700	3,801	64	0	Fall Thru Yr 2						0	0	63
2389	2294	2600	10		CORNWALL	E 20TH ST	E 21ST ST	4	1	30	255	43	893	53	53	Zone 1	10	3700	3,801	64	0	Fall Thru Yr 2						0	0	43
2882	2962	2600	20		CORNWALL	E 19TH ST	E 20TH ST	4	1	30	250	42	875	60	60	Zone 1	10	3700	3,801	64	0	Fall Thru Yr 2						0	0	51
2572	2548	2600	30		CORNWALL	E 18TH ST	E 19TH ST	4	1	30	250	42	875	60	59	Zone 1	10	3700	3,801	64	0	Fall Thru Yr 2						0	0	51
2183	2007	2600	40		CORNWALL	E 17TH ST	E 18TH ST	4	1	30	250	42	875	77	76	Zone 1	10	3740	5,653	68	0	Fall Thru Yr 5						0	0	70
1806	1422	2600	50		CORNWALL	E 16TH ST	E 17TH ST	4	1	30	250	42	875	73	72	Zone 1	10	3740	5,653	68	0	Fall Thru Yr 5						0	0	65
2756	2778	2600	60		CORNWALL	E 15TH ST	E 16TH ST	4	1	30	255	43	893	52	51	Zone 1	10	3720	1,562	53	0	Fall Thru Yr 1						0	0	41
2706	2724	2600	70		CORNWALL	E 12TH ST	E 15TH ST	4	1	30	805	134	2,818	56	55	Zone 1	10	3720	1,562	53	0	Fall Thru Yr 1						0	0	45
4409	6219	2610	10		CORNWALL	TOWNSEND LN	E 12TH ST	4	1	30	311	52	1,089	44	44	Zone 1	10	3720	1,562	53	0	Fall Thru Yr 1						0	0	34
4408	6218	2610	20		CORNWALL	TOWNSEND LN	TOWNSEND LN	4	1	30	779	130	2,727	81	81	Zone 1	10	3760	7,291	82	0	Fall Thru Yr 1						0	0	75
4407	6217	2610	30		CORNWALL	GLADSTONE ST	TOWNSEND LN	4	1	30	269	45	942	80	80	Zone 1	10	3760	7,291	82	0	Fall Thru Yr 1						0	0	74
4406	6216	2610	40		CORNWALL	HENNING LOOP	GLADSTONE ST	4	1	30	292	49	1,022	86	86	Zone 1	10	3760	7,291	82	0	Fall Thru Yr 1						0	0	81
7477	6215	2610	50		CORNWALL	HENNING LOOP	HENNING LOOP	4	1	30	267	45	935	84	84	Zone 1	10	3760	7,291	82	0	Fall Thru Yr 1						0	0	79
4577	6248	2620	10		CORONADO DR	MORADO DR	MORADO DR	4	1	30	2,255	376	7,893	63	63	Zone 1	10	3600	4,633	62	0	Fall Thru Yr 1						0	0	54
3428	3824	2630	10		COTTON CREEK PL	VILLAGE DR	CUL-DE-SAC	4	1	37	683	142	2,979	41	41	Zone 1	10	2880	2,746	43	0	Fall Thru Yr 1						0	0	31
3221	3481	2640	10		COTTON CREEK PL	VILLAGE DR	CUL-DE-SAC	4	1	39	631	135	2,845	42	41	Zone 1	10	2880	2,746	43	0	Fall Thru Yr 1						0	0	31
2903	2987	2650	10		COTTONTAIL LN	PARTRIDGE LN	QUAIL LN	4	1	36	251	50	1,054	77	76	Zone 1	10	3800	5,068	73	0	Fall Thru Yr 1						0	0	70
2935	3039	2650	20		COTTONTAIL LN	QUAIL LN	PARTRIDGE LN	4	1	36	764	153	3,209	69	69	Zone 1	10	3800	5,068	73	0	Fall Thru Yr 1						0	0	60
2614	2597	10280	10	S	COTTONWOOD ST	W 14TH ST	W 15TH ST	4	1	32	369	66	1,378	65	65	Zone 1	10	4020	4,473	67	0	Fall Thru Yr 4						0	0	56
2551	2519	10280	20	S	COTTONWOOD ST	W 13TH ST	W 14TH ST	4	1	32	372	66	1,389	62	62	Zone 1	10	4020	4,473	67	0	Fall Thru Yr 4						0	0	53
5669	246	10290	10	S	COTTONWOOD ST	W 12TH ST	W 13TH ST	4	1	34	369	70	1,464	41	40	Zone 1	10	11220	1,466	49	0	Fall Thru Yr 4						0	0	30
2176	2000	10290	20	S	COTTONWOOD ST	W COLLINS DR	W 12TH ST	4	1	31	428	74	1,548	48	48	Zone 1	10	11220	1,466	49	0	Fall Thru Yr 4						0	0	38
2488	2439	2660	10		COULTER DR	W 13TH ST	COULTER DR	4	1	25	253	35	738	40	40	Zone 1	10	1760	5,090	74	0	Fall Thru Yr 2						0	0	30
2603	2582	2660	20		COULTER DR	BRIGHAM YOUNG AVE	COUNTER DR	4	1	32	126	22	470	59	58	Zone 1	10	1760	5,090	74	0	Fall Thru Yr 2						0	0	49
2601	2579	2660	30		COULTER DR	KEARNEY AVE	BRIGHAM YOUNG AVE	4	1	33	270	50	1,040	69	69	Zone 1	10	1760	5,090	74	0	Fall Thru Yr 2						0	0	60
2599	2577	2660	40		COULTER DR	FREMONT AVE	KEARNEY AVE	4	1	33	267	49	1,028	75	75	Zone 1	10	3780	4,139	72	0	Fall Thru Yr 1						0	0	68
2598	2576	2660	50		COULTER DR	FETTERMAN AVE	FREMONT AVE	4	1	32	280	50	1,045	78	77	Zone 1	10	3780	4,139	72	0	Fall Thru Yr 1						0	0	71
2583	2559	2660	60		COULTER DR	CUSTER AVE	FETTERMAN AVE	4	1	32	265	47	989	72	72	Zone 1	10	3780	4,139	72	0	Fall Thru Yr 1						0	0	64
2582	2558	2660	70		COULTER DR	CODY AVE	CUSTER AVE	4	1	32	266	47	993	72	72	Zone 1	10	3780	4,139	72	0	Fall Thru Yr 1						0	0	64
2581	2557	2660	80		COULTER DR	KIT CARSON AVE	CODY AVE	4	1	33	273	50	1,051	75	75	Zone 1	10	1840	6,984	69	0	Fall Thru Yr 5						0	0	68
4671	1287	2660	90		COULTER DR	KIT CARSON AVE	JIM BRIDGER AVE	4	1	32	271	48	1,012	73	73	Zone 1	10	1840	6,984	69	0	Fall Thru Yr 5						0	0	66
7426	5641	2680	10		COUNTRY CLUB RD	CITY BOUNDARY	CITY BOUNDARY	3	1	24	1,988	265	5,566	90	90	Zone 1	10	3840	2,952	84	0	Fall Thru Yr 3						0	0	84
6916	3416	2690	10		COUNTRY CLUB RD	CITY BOUNDARY	SE WYOMING BLVD	4	1	24	112	15	314	48	48	Zone 1	10	3860	3,232	76	0	Fall Thru Yr 4						0	0	38
7139	4527	2700	10		COUNTRY CLUB RD	UNNAMED RD	SE WYOMING BLVD	4	1	23	952	122	2,555	75	75	Zone 1	10	3860	3,232	76	0	Fall Thru Yr 4						0	0	68
6466	133	2700	20		COUNTRY CLUB RD	CITY BOUNDARY	UNNAMED RD	4	1	24	1,424	190	3,987	84	83	Zone 1	10	3860	3,232	76	0	Fall Thru Yr 4						0	0	78
7429	5660	2700	30		COUNTRY CLUB RD	ARDON LN	CITY BOUNDARY	4	1	21	359	42	880	76	76	Zone 1	10	3860	3,232	76	0	Fall Thru Yr 4						0	0	69
6929	3521	2700	40		COUNTRY CLUB RD	ARDON LN	PARKING LOT	4	1	21	385	45	943	57	56	Zone 1	10	3860	3,232	76	0	Fall Thru Yr 4						0	0	46
6481	295	2710	10		COUNTRY CLUB RD	E 14TH ST	E 15TH ST	3	1	42	522	122	2,558	84	83	Zone 1	10	3880	5,613	76	0	Fall Thru Yr 4						0	0	78
6812	2423	2710	20		COUNTRY CLUB RD	E 12TH ST	E 14TH ST	3	1	42	772	180	3,783	78	77	Zone 1	10	3880	5,613	76	0	Fall Thru Yr 4						0	0	70
6780	2110	2720	10		COUNTRY CLUB RD	E 11TH ST	E 12TH ST	3	1	42	336	78	1,646	72	72	Zone 1	10	3900	3,587	81	0	Fall Thru Yr 1						0	0	63
6756	1993	2720	20		COUNTRY CLUB RD	E 10TH ST	E 11TH ST	3	1	40	326	72	1,521	82	82	Zone 1	10	3900	3,587	81	0	Fall Thru Yr 1						0	0	76
6515	576	2720	30		COUNTRY CLUB RD	E 8TH ST	E 10TH ST	3	1	41	540	123	2,583	83	83	Zone 1	10	3900	3,587	81	0	Fall Thru Yr 1						0	0	77
7721	6583	2720	40		COUNTRY CLUB RD	E7TH ST	E 8TH ST	3	1	41	156	36	746	86	86	Zone 1	10	3900	3,587	81	0	Fall Thru Yr 1						0	0	81
7720	498	2720	50		COUNTRY CLUB RD	E7TH ST	E 8TH ST	3	1	41	150	34	718	77	76	Zone 1	10	3900	3,587	81	0	Fall Thru Yr 1						0	0	69
6715	1768	2720	60		COUNTRY CLUB RD	E 7TH ST	E 7TH ST	3	1	41	100	23	478	89	88	Zone 1	10	3900	3,587	81	0	Fall Thru Yr 1						0	0	83

City of Casper, WY

Street Inventory and Five Year Rehabilitation Plan By Segment

Current PCI Date: 9/25/2019

Analysis Start Date: 9/25/2019

$3695k/Year Rehabilitation Plan

GISID	Agency ID	Street Number	Block Number	Street Prefix	On Street	From Street	To Street	FunCL Code	Pavetype Code	Pavement Width (ft)	Pavement Length (ft)	Add Area (yd2)	Pavement Area (yd2)	Pavement Cndtn Index (PCI)	Current Segment PCI (CPCI)	Zone	Zone Code	Project ID	Project Length (ft)	Project Current PCI	Year of First Rehab	Segment Rehab Results	Rehab Activity Code	Rehab Activity	Avg Unit Rate ($/yd2)	Peripheral Concrete Costs ($)	Segment Pavement Cost ($)	Segment Total Cost ($)	Whole Project Cost ($)	5 Year Post Rehab PCI
6711	1738	2720	70		COUNTRY CLUB RD	E 6TH ST	E 7TH ST	3	1	42	196	46	960	95	95	Zone 1	10	3900	3,587	81	0	Fall Thru Yr 1						0	0	88
6563	779	2720	80		COUNTRY CLUB RD	E 6TH ST	E 6TH ST	3	1	42	53	12	260	78	78	Zone 1	10	3900	3,587	81	0	Fall Thru Yr 1						0	0	71
6545	706	2720	90		COUNTRY CLUB RD	E 5TH ST	E 6TH ST	3	1	42	235	55	1,152	87	86	Zone 1	10	3900	3,587	81	0	Fall Thru Yr 1						0	0	81
6534	677	2720	110		COUNTRY CLUB RD	E 4TH ST	E 5TH ST	3	1	42	251	59	1,230	91	90	Zone 1	10	3900	3,587	81	0	Fall Thru Yr 1						0	0	85
6683	1512	2720	120		COUNTRY CLUB RD	E 3RD ST	E 4TH ST	3	1	42	307	72	1,504	81	81	Zone 1	10	3900	3,587	81	0	Fall Thru Yr 1						0	0	75
8354	1471	2730	10		COUNTRY CLUB RD	E 3RD ST	E 3RD ST	3	1	42	435	102	2,132	83	83	Zone 1	10	3900	3,587	81	0	Fall Thru Yr 1						0	0	77
6586	844	2730	20		COUNTRY CLUB RD	E 2ND ST	E 3RD ST	3	1	42	502	117	2,460	68	67	Zone 1	10	3900	3,587	81	0	Fall Thru Yr 1						0	0	58
2371	2274	2750	10		CRESCENT AVE	WILSHIRE CT	JIM BRIDGER AVE	4	1	32	328	58	1,225	39	38	Zone 1	10	3920	2,427	27	1	Selected Yr 1	60	Surf Recon + Base Rehab / FWM + Strctrl Ptch + Olay	63.50	0	77,788	77,788	563,945	92
6820	2490	2750	20		CRESCENT AVE	WILSHIRE CT	WILSHIRE CT	4	1	33	674	124	2,595	22	21	Zone 1	10	3920	2,427	27	1	Selected Yr 1	60	Surf Recon + Base Rehab / FWM + Strctrl Ptch + Olay	63.50	0	164,783	164,783	563,945	92
2403	2313	2760	10		CREST HILL DR	MONTE VISTA DR	S POPLAR ST	4	1	32	482	86	1,799	41	40	Zone 1	10	1400	5,093	51	0	Fall Thru Yr 1						0	0	31
1898	1562	2770	10		CRYSTIE LN	WIND RIVER AVE	ANDREA LN	4	1	34	265	50	1,051	73	73	Zone 1	10	3940	1,122	78	0	Not Selected						0	0	66
1895	1558	2770	20		CRYSTIE LN	ANDREA LN	WALSH DR	4	1	35	285	55	1,164	76	75	Zone 1	10	3940	1,122	78	0	Not Selected						0	0	68
1890	1551	2780	10		CRYSTIE LN	THELMA DR	SHANNON DR	4	1	35	979	190	3,998	38	37	Zone 1	10	3960	1,964	36	0	Fall Thru Yr 5						0	0	28
2915	3005	2790	10		CUSTER AVE	BELLAIRE DR	SKYLARK DR	4	1	31	451	78	1,631	38	38	Zone 1	10	3580	1,461	33	0	Fall Thru Yr 3						0	0	29
2812	2850	2790	20		CUSTER AVE	DESMET DR	BELLAIRE DR	4	1	33	913	167	3,515	52	51	Zone 1	10	3980	2,934	50	0	Fall Thru Yr 5						0	0	42
2730	2748	2800	10		CUSTER AVE	COULTER DR	DESMET DR	4	1	30	812	135	2,842	72	72	Zone 1	10	3780	4,139	72	0	Fall Thru Yr 1						0	0	64
1789	1382	2810	10		CYNTHIA DR	CUL-DE-SAC	THELMA DR	4	1	44	206	51	1,069	24	23	Zone 1	10	4000	1,638	29	2	Selected Yr 2	60	Surf Recon + Base Rehab / FWM + Strctrl Ptch + Olay	63.50	0	67,882	67,882	434,976	93
1923	1602	2810	20		CYNTHIA DR	THELMA DR	SHANNON DR	4	1	35	861	167	3,516	30	29	Zone 1	10	4000	1,638	29	2	Selected Yr 2	60	Surf Recon + Base Rehab / FWM + Strctrl Ptch + Olay	63.50	0	223,266	223,266	434,976	93
2631	2616	2820	10		CYPRESS ST	W 14TH ST	W 15TH ST	4	1	33	374	69	1,440	63	63	Zone 1	10	4020	4,473	67	0	Fall Thru Yr 4						0	0	55
2580	2556	2820	20		CYPRESS ST	W 23TH ST	W 14TH ST	4	1	33	362	66	1,394	60	60	Zone 1	10	4020	4,473	67	0	Fall Thru Yr 4						0	0	51
1532	1003	14570	10	W	D ST	N CENTER ST	DEAD END	4	1	32	148	26	553	79	79	Zone 1	10	6880	1,303	74	0	Fall Thru Yr 2						0	0	73
3418	3810	2830	10		DAFFODIL	ASTER	INDIAN PAINTBRUSH	4	1	35	352	68	1,437	59	59	Zone 1	10	1480	2,736	56	0	Fall Thru Yr 3						0	0	50
3419	3812	2840	10		DAFFODIL	INDIAN PAINTBRUSH	OLEANDER	4	1	33	271	50	1,043	36	35	Zone 1	10	4040	1,964	34	5	Selected Yr 5	60	Surf Recon + Base Rehab / FWM + Strctrl Ptch + Olay	63.50	0	66,231	66,231	457,011	98
3422	3816	2840	20		DAFFODIL	OLEANDER	ZINNIA	4	1	31	274	47	991	38	37	Zone 1	10	4040	1,964	34	5	Selected Yr 5	60	Surf Recon + Base Rehab / FWM + Strctrl Ptch + Olay	63.50	0	62,929	62,929	457,011	98
3436	3834	2840	30		DAFFODIL	ZINNIA	ROSE	4	1	31	497	86	1,797	31	30	Zone 1	10	4040	1,964	34	5	Selected Yr 5	60	Surf Recon + Base Rehab / FWM + Strctrl Ptch + Olay	63.50	0	114,110	114,110	457,011	98
3452	3856	2840	40		DAFFODIL	ROSE	COLUMBINE	4	1	31	653	112	2,362	34	33	Zone 1	10	4040	1,964	34	5	Selected Yr 5	60	Surf Recon + Base Rehab / FWM + Strctrl Ptch + Olay	63.50	0	149,987	149,987	457,011	98
3505	4003	2850	10		DAHLIA	CAMELLIA	VALLEY DR	4	1	30	574	96	2,009	60	60	Zone 1	10	2940	4,270	67	0	Fall Thru Yr 4						0	0	50
3451	3854	2850	20		DAHLIA	PLUMERIA	CAMELLIA	4	1	31	953	164	3,447	62	62	Zone 1	10	2940	4,270	67	0	Fall Thru Yr 4						0	0	53
2412	2322	2850	30		DAHLIA	PARADISE DR	PLUMERIA	4	1	31	1,245	214	4,503	67	66	Zone 1	10	2940	4,270	67	0	Fall Thru Yr 4						0	0	58
3286	3596	2860	10		DAISY ST	ASTER	CUL-DE-SAC	4	1	34	652	125	2,623	56	56	Zone 1	10	1480	2,736	56	0	Fall Thru Yr 3						0	0	46
5061	379	2870	10		DALE DR	SISKIN ST	JUNCO	4	1	26	304	44	922	68	67	Zone 1	10	4060	5,121	67	0	Fall Thru Yr 4						0	0	59
5064	1120	2870	20		DALE DR	JUNCO	DRAKE PL	4	1	26	63	9	191	67	66	Zone 1	10	4060	5,121	67	0	Fall Thru Yr 4						0	0	59
4736	1105	2870	30		DALE DR	DRAKE PL	TANAGER	4	1	29	433	70	1,465	66	65	Zone 1	10	4060	5,121	67	0	Fall Thru Yr 4						0	0	57
1587	1071	2870	40		DALE DR	TANAGER	DEAD END	4	1	30	467	78	1,635	71	71	Zone 1	10	4060	5,121	67	0	Fall Thru Yr 4						0	0	63
4816	6474	2880	10		DARTFORD CT	HEATHROW AVE	DARTFORD CT	4	1	23	395	50	1,060	75	74	Zone 1	10	3240	3,954	68	0	Fall Thru Yr 5						0	0	67
7729	6021	2880	20		DARTFORD CT	DARTFORD CT	DARTFORD CT	4	1	23	725	93	1,945	65	64	Zone 1	10	3240	3,954	68	0	Fall Thru Yr 5						0	0	55
6856	2864	2880	25		DARTFORD CT	DARTFORD CT	DARTFORD CT	4	1	23	463	59	1,242	64	64	Zone 1	10	3240	3,954	68	0	Fall Thru Yr 5						0	0	55
4496	6013	2880	30		DARTFORD CT	HEATHROW AVE	DARTFORD CT	4	1	23	264	34	708	83	83	Zone 1	10	3240	3,954	68	0	Fall Thru Yr 5						0	0	77
1699	1250	7610	10	N	DAVID ST	W 1ST ST	W A ST	4	1	59	350	115	2,409	78	78	Zone 1	10	9660	3,682	76	0	Fall Thru Yr 4						0	0	72
1655	1189	7610	20	N	DAVID ST	W A ST	W B ST	4	1	59	325	107	2,237	74	74	Zone 1	10	9660	3,682	76	0	Fall Thru Yr 4						0	0	67
1614	1128	7620	10	N	DAVID ST	W B ST	DEAD END	4	1	56	368	114	2,404	34	34	Zone 1	10	9580	1,780	42	0	Fall Thru Yr 1						0	0	25
1397	750	7630	10	N	DAVID ST	W K ST	W L ST	4	1	32	482	86	1,799	66	65	Zone 1	10	7340	3,518	65	0	Fall Thru Yr 3						0	0	57
3692	4315	10300	10	S	DAVID ST	W 57TH ST	W 58TH ST	4	1	36	288	58	1,210	40	39	Zone 1	10	11200	2,914	50	0	Fall Thru Yr 1						0	0	30
3518	4024	10300	20	S	DAVID ST	GOODSTEIN DR	W 57TH ST	4	1	36	292	58	1,226	55	54	Zone 1	10	11200	2,914	50	0	Fall Thru Yr 1						0	0	44
3682	4302	10300	30	S	DAVID ST	W 55TH ST	GOODSTEIN DR	4	1	35	255	50	1,041	51	50	Zone 1	10	11240	2,194	50	0	Fall Thru Yr 1						0	0	40
3596	4174	10300	40	S	DAVID ST	W 54TH ST	W 55TH ST	4	1	35	249	48	1,017	56	56	Zone 1	10	11240	2,194	50	0	Fall Thru Yr 1						0	0	46
3590	4168	10300	50	S	DAVID ST	W 53RD ST	W 54TH ST	4	1	35	251	49	1,025	44	43	Zone 1	10	11240	2,194	50	0	Fall Thru Yr 1						0	0	33
3655	4252	10300	60	S	DAVID ST	W 52ND ST	W 53RD ST	4	1	35	246	48	1,005	48	47	Zone 1	10	11180	1,351	42	0	Fall Thru Yr 1						0	0	38
3646	4240	10300	70	S	DAVID ST	W 51ST ST	W 52ND ST	4	1	35	252	49	1,029	36	35	Zone 1	10	11180	1,351	42	0	Fall Thru Yr 1						0	0	26
3642	4234	10300	80	S	DAVID ST	W 50TH ST	W 51ST ST	4	1	36	252	50	1,058	37	37	Zone 1	10	11180	1,351	42	0	Fall Thru Yr 1						0	0	27
3351	3684	10300	90	S	DAVID ST	W 47TH ST	W 50TH ST	4	1	36	793	159	3,331	42	42	Zone 1	10	10560	2,475	40	0	Not Selected						0	0	32
3625	4209	10310	10	S	DAVID ST	S CENTER ST	W 45TH ST	4	1	35	669	130	2,732	61	61	Zone 1	10	10580	3,158	69	0	Not Selected						0	0	52
3584	4158	10310	20	S	DAVID ST	CASPER MOUNTAIN RD	S CENTER ST	4	1	35	225	44	919	53	53	Zone 1	10	4100	3,865	55	0	Fall Thru Yr 2						0	0	43
2747	2768	10320	10	S	DAVID ST	W 15TH ST	COLLEGE DR	4	1	31	381	66	1,378	49	49	Zone 1	10	4940	1,851	38	0	Not Selected						0	0	39
2602	2580	10330	10	S	DAVID ST	W 14TH ST	CUL-DE-SAC	4	1	52	119	34	724	41	41	Zone 1	10	10940	1,972	45	0	Fall Thru Yr 2						0	0	31
2492	2444	10330	20	S	DAVID ST	W 13TH ST	W 14TH ST	4	1	56	370	115	2,417	70	69	Zone 1	10	11260	5,543	78	0	Not Selected						0	0	61
1174	330	10340	10	S	DAVID ST	W 12TH ST	W 13TH ST	4	1	55	371	113	2,381	73	73	Zone 1	10	11260	5,543	78	0	Not Selected						0	0	66
2345	2246	10350	10	S	DAVID ST	W 11TH ST	W 12TH ST	4	1	54	369	111	2,325	81	81	Zone 1	10	11260	5,543	78	0	Not Selected						0	0	75
2288	2162	10350	20	S	DAVID ST	W 10TH ST	W 11TH ST	4	1	55	370	113	2,374	91	90	Zone 1	10	11260	5,543	78	0	Not Selected						0	0	85
1206	398	10350	30	S	DAVID ST	W 9TH ST	W 10TH ST	4	1	55	369	113	2,368	88	88	Zone 1	10	11260	5,543	78	0	Not Selected						0	0	83
2147	1957	10360	10	S	DAVID ST	W 8TH ST	W 9TH ST	4	1	52	370	107	2,245	74	74	Zone 1	10	11260	5,543	78	0	Not Selected						0	0	67
2106	1884	10360	20	S	DAVID ST	W 7TH ST	W 8TH ST	4	1	50	371	103	2,164	67	66	Zone 1	10	6620	2,619	72	0	Fall Thru Yr 1						0	0	58
2018	1746	10360	30	S	DAVID ST	W 6TH ST	W 7TH ST	4	1	51	368	104	2,190	78	78	Zone 1	10	6620	2,619	72	0	Fall Thru Yr 1						0	0	72

GISID	Agency ID	Street Number	Block Number	Street Prefix	On Street	From Street	To Street	FunCL Code	Pavetype Code	Pavement Width (ft)	Pavement Length (ft)	Add Area (yd2)	Pavement Area (yd2)	Pavement Cndtn Index (PCI)	Current Segment PCI (CPCI)	Zone	Zone Code	Project ID	Project Length (ft)	Project Current PCI	Year of First Rehab	Segment Rehab Results	Rehab Activity Code	Rehab Activity	Avg Unit Rate ($/yd2)	Peripheral Concrete Costs ($)	Segment Pavement Cost ($)	Segment Total Cost ($)	Whole Project Cost ($)	5 Year Post Rehab PCI
1938	1631	10360	40	S	DAVID ST	E COLLINS DR	W 6TH ST	4	1	52	224	65	1,359	59	59	Zone 1	10	6540	3,066	51	0	Fall Thru Yr 1					0	0	0	49
6025	50028	10370	10	S	DAVID ST	W MIDWEST AVE	E COLLINS DR	4	1	50	571	159	3,331	57	56	Zone 1	10	6540	3,066	51	0	Fall Thru Yr 1					0	0	0	47
1771	1361	10370	20	S	DAVID ST	W YELLOWSTONE HWY	W MIDWEST AVE	4	1	51	670	190	3,987	62	61	Zone 1	10	7420	2,100	63	0	Fall Thru Yr 1					0	0	0	52
1278	551	10380	20	S	DAVID ST	INDUSTRIAL AVE	W 2ND ST	4	1	53	210	62	1,299	51	51	Zone 1	10	7420	2,100	63	0	Fall Thru Yr 1					0	0	0	41
1242	487	10380	30	S	DAVID ST	US HWY 26	INDUSTRIAL AVE	4	1	54	288	86	1,814	57	57	Zone 1	10	7420	2,100	63	0	Fall Thru Yr 1					0	0	0	47
2745	2763	2890	10		DE SMET DR	LARAMIE AVE	BRIGHAM YOUNG AVE	4	1	33	231	42	889	75	75	Zone 1	10	1760	5,090	74	0	Fall Thru Yr 2					0	0	0	68
2744	2762	2890	20		DE SMET DR	KEARNEY AVE	LARAMIE AVE	4	1	32	136	24	508	76	76	Zone 1	10	1760	5,090	74	0	Fall Thru Yr 2					0	0	0	69
2742	2760	2890	30		DE SMET DR	KEARNEY AVE	KEARNEY AVE	4	1	33	114	21	439	67	67	Zone 1	10	1800	4,503	77	0	Fall Thru Yr 4					0	0	0	58
2741	2759	2890	40		DE SMET DR	FREMONT AVE	KEARNEY AVE	4	1	33	176	32	678	79	78	Zone 1	10	1800	4,503	77	0	Fall Thru Yr 4					0	0	0	72
2738	2756	2890	50		DE SMET DR	FREMONT AVE	FREMONT AVE	4	1	33	74	14	285	62	62	Zone 1	10	1800	4,503	77	0	Fall Thru Yr 4					0	0	0	53
2734	2752	2890	60		DE SMET DR	FETTERMAN AVE	FREMONT AVE	4	1	32	196	35	732	64	64	Zone 1	10	3780	4,139	72	0	Fall Thru Yr 1					0	0	0	56
2731	2749	2890	80		DE SMET DR	CUSTER AVE	FETTERMAN AVE	4	1	32	214	38	799	67	67	Zone 1	10	3780	4,139	72	0	Fall Thru Yr 1					0	0	0	58
2727	2745	2890	100		DE SMET DR	CODY AVE	CUSTER AVE	4	1	34	234	44	928	64	64	Zone 1	10	3780	4,139	72	0	Fall Thru Yr 1					0	0	0	55
2724	2742	2890	120		DE SMET DR	KIT CARSON AVE	CODY AVE	4	1	35	250	49	1,021	55	55	Zone 1	10	3980	2,934	50	0	Fall Thru Yr 5					0	0	0	46
6825	2529	2890	130		DE SMET DR	JIM BRIDGER AVE	KIT CARSON AVE	4	1	34	288	54	1,142	47	46	Zone 1	10	3980	2,934	50	0	Fall Thru Yr 5					0	0	0	36
2557	2526	2890	140		DE SMET DR	JIM BRIDGER AVE	SHERIDAN DR	4	1	31	265	46	958	50	49	Zone 1	10	3980	2,934	50	0	Fall Thru Yr 5					0	0	0	39
3263	3559	2900	10		DEE LYLE CIR	CHEROKEE LN	CHEROKEE LN	4	1	32	982	175	3,666	52	51	Zone 1	10	3360	3,401	55	0	Fall Thru Yr 2					0	0	0	41
1588	1073	2910	10		DEE PL	MINNESOTA AVE	COLORADO AVE	4	1	32	296	53	1,105	68	67	Zone 1	10	4080	2,089	62	0	Fall Thru Yr 1					0	0	0	59
1581	1062	2910	20		DEE PL	MINNESOTA AVE	DEAD END	4	1	32	106	19	396	80	80	Zone 1	10	3520	4,252	64	0	Fall Thru Yr 2					0	0	0	74
3568	4129	2920	10		DEER RUN	CUL-DE-SAC	LAKE RD	4	1	39	500	108	2,278	54	54	Zone 1	10	4100	3,865	55	0	Fall Thru Yr 2					0	0	0	44
3000	3135	2930	10		DENIS DR	SW WYOMING BLVD	CY AVE	4	1	35	1,636	318	6,680	81	81	Zone 1	10	3800	5,068	73	0	Fall Thru Yr 1					0	0	0	76
2499	2453	2940	10		DERBY	CHESHIRE	E 12TH ST	4	1	35	851	165	3,475	45	45	Zone 1	10	3400	2,910	51	0	Fall Thru Yr 1					0	0	0	35
2468	2416	2950	10		DERINGTON AVE	E 12TH ST	E 14TH ST	4	1	35	767	149	3,132	32	32	Zone 1	10	2180	1,537	34	5	Selected Yr 5	60	Surf Recon + Base Rehab / FWM + Strctrl Ptch + Olay	63.50	0	198,882	198,882	387,160	98
1292	572	2960	10		DERINGTON AVE	E 8TH ST	E 10TH ST	4	1	38	539	114	2,390	71	70	Zone 1	10	2260	1,934	59	0	Fall Thru Yr 4					0	0	0	62
2151	1963	2970	10		DEVONSHIRE PL	DORSET	PARKING LOT	4	1	35	212	41	866	54	53	Zone 1	10	2520	2,609	52	0	Fall Thru Yr 1					0	0	0	44
1516	953	2970	20		DEVONSHIRE PL	CUL DE SAC	DORSET	4	1	45	207	52	1,090	23	23	Zone 1	10	4120	1,540	34	0	Fall Thru Yr 4					0	0	0	16
2842	2909	2980	10		DEXTER	CORNWALL	E 21ST ST	4	1	29	693	112	2,345	66	65	Zone 1	10	3700	3,801	64	0	Fall Thru Yr 2					0	0	0	57
1511	948	2990	10		DIVINE AVE	PARK AVE	GRANT AVE	4	1	42	370	86	1,813	47	46	Zone 1	10	4160	2,130	51	0	Fall Thru Yr 1					0	0	0	36
2119	1915	2990	20		DIVINE AVE	GRANT AVE	LINCOLN AVE	4	1	42	369	86	1,808	48	47	Zone 1	10	4160	2,130	51	0	Fall Thru Yr 1					0	0	0	37
1977	1684	2990	30		DIVINE AVE	LIND AVE	OAKCREST AVE	4	1	39	372	81	1,693	39	39	Zone 1	10	2240	1,386	36	0	Fall Thru Yr 5					0	0	0	30
1301	585	2990	40		DIVINE AVE	OAKCREST AVE	BONNIE BRAE AVE	4	1	38	367	77	1,627	53	52	Zone 1	10	2320	2,824	54	0	Fall Thru Yr 2					0	0	0	42
2751	2773	3000	10		DONEGAL	HORNCHURCH AVE	WATERFORD	4	1	35	282	55	1,152	57	56	Zone 1	10	4200	3,311	50	0	Fall Thru Yr 1					0	0	0	46
2750	2771	3000	20		DONEGAL	WATERFORD	E 12TH ST	4	1	45	1,804	451	9,471	56	55	Zone 1	10	4140	3,185	57	0	Fall Thru Yr 3					0	0	0	45
2494	2446	3010	10		DONEGAL	SURREY	E 12TH ST	4	1	45	664	166	3,486	63	63	Zone 1	10	3420	4,313	67	0	Fall Thru Yr 4					0	0	0	54
1141	290	3010	20		DONEGAL	CLYDE	SURREY	4	1	46	229	59	1,229	59	58	Zone 1	10	3400	2,910	51	0	Fall Thru Yr 1					0	0	0	49
1165	321	3010	30		DONEGAL	WATERFORD	CLYDE	4	1	46	644	165	3,456	71	70	Zone 1	10	3420	4,313	67	0	Fall Thru Yr 4					0	0	0	63
1986	1695	3010	40		DONEGAL	STAFFORD	WATERFORD	4	1	45	271	68	1,423	56	56	Zone 1	10	4180	1,374	52	0	Fall Thru Yr 1					0	0	0	46
4363	6059	3010	50		DONEGAL	BLACKMORE RD	STAFFORD	4	1	46	295	75	1,583	51	51	Zone 1	10	4180	1,374	52	0	Fall Thru Yr 1					0	0	0	42
1517	955	3020	10		DORSET	WALSH DR	DEVONSHIRE PL	4	1	35	255	50	1,041	52	51	Zone 1	10	2520	2,609	52	0	Fall Thru Yr 1					0	0	0	41
1515	952	3020	20		DORSET	DEVONSHIRE PL	DORSET CT	4	1	35	242	47	988	33	32	Zone 1	10	4120	1,540	34	0	Fall Thru Yr 4					0	0	0	23
6740	1917	3020	30		DORSET	DORSET CT	BRETTON DR	4	1	35	379	74	1,548	48	48	Zone 1	10	2520	2,609	52	0	Fall Thru Yr 1					0	0	0	39
1289	569	3020	40		DORSET	BRETTON DR	CUL-DE-SAC	4	1	42	378	87	1,831	35	35	Zone 1	10	4120	1,540	34	0	Fall Thru Yr 4					0	0	0	26
1513	950	3030	10		DORSET CT	CUL-DE-SAC	DORSET	4	1	35	457	89	1,866	39	39	Zone 1	10	4120	1,540	34	0	Fall Thru Yr 4					0	0	0	29
2061	1825	3040	10		DOVER AVE	ESSEX AVE	DEAD END	4	1	32	139	25	519	53	52	Zone 1	10	4260	1,169	52	0	Fall Thru Yr 1					0	0	0	43
3037	3207	3040	20		DOVER AVE	W COFFMAN AVE	ESSEX AVE	4	1	32	402	71	1,501	39	38	Zone 1	10	4240	2,090	44	0	Fall Thru Yr 1					0	0	0	29
1620	1136	3050	10		DRAKE PL	DALE DR	N MINNESOTA AVE	4	1	32	160	28	597	56	55	Zone 1	10	4080	2,089	62	0	Fall Thru Yr 1					0	0	0	46
1648	1178	3050	20		DRAKE PL	N MINNESOTA AVE	N NEBRASKA AVE	4	1	31	300	52	1,085	65	65	Zone 1	10	4220	3,821	66	0	Fall Thru Yr 3					0	0	0	56
1650	1182	3050	30		DRAKE PL	N NEBRASKA AVE	N PENNSYLVANIA AVE	4	1	31	297	51	1,074	61	60	Zone 1	10	4220	3,821	66	0	Fall Thru Yr 3					0	0	0	51
1168	324	3060	10		DUNDEE	CLYDE	STAFFORD	4	1	35	705	137	2,879	58	57	Zone 1	10	4280	2,886	50	0	Fall Thru Yr 4					0	0	0	48
2236	2101	3060	20		DUNDEE	STAFFORD	CLYDE	4	1	35	423	82	1,727	64	63	Zone 1	10	3420	4,313	67	0	Fall Thru Yr 4					0	0	0	54
8734	50110	3070	10		DUNLAP WAY	SALT CREEK PKY	SALT CREEK PKY	4	1	27	1,514	227	4,769	81	80	Zone 1	10	4320	6,758	80	0	Not Selected					0	0	0	75
6250	250028	3080	10		DURANGO CT	E YELLOWSTONE HWY	CUL-DE-SAC	4	1	33	718	131	2,761	72	72	Zone 1	10	4360	4,524	69	0	Not Selected					0	0	0	64
6574	805	7650	10	N	DURBIN ST	E 1ST ST	E A ST	3	1	55	500	153	3,208	63	63	Zone 1	10	6020	3,852	63	0	Fall Thru Yr 1					0	0	0	53
6627	1168	7660	10	N	DURBIN ST	E A ST	E C ST	3	1	55	767	234	4,922	67	67	Zone 1	10	6840	1,912	63	0	Fall Thru Yr 2					0	0	0	58
5062	535	7680	10	N	DURBIN ST	E F ST	ALLEY CENTER LINE	4	1	35	321	62	1,311	80	79	Zone 1	10	7200	4,618	68	0	Fall Thru Yr 5					0	0	0	73
1271	541	7680	20	N	DURBIN ST	E G ST	E H ST	4	1	34	354	67	1,404	66	65	Zone 1	10	7200	4,618	68	0	Fall Thru Yr 5					0	0	0	57
1067	146	7680	30	N	DURBIN ST	E H ST	E J ST	4	1	34	328	62	1,301	64	64	Zone 1	10	7200	4,618	68	0	Fall Thru Yr 5					0	0	0	55
1061	137	7680	40	N	DURBIN ST	E J ST	E K ST	4	1	32	341	61	1,273	68	67	Zone 1	10	7200	4,618	68	0	Fall Thru Yr 5					0	0	0	59
1394	740	7690	10	N	DURBIN ST	E K ST	E L ST	4	1	32	483	86	1,803	75	75	Zone 1	10	7120	5,045	76	0	Fall Thru Yr 4					0	0	0	68
1425	788	7690	20	N	DURBIN ST	E L ST	E M ST	4	1	34	484	91	1,920	81	81	Zone 1	10	7120	5,045	76	0	Fall Thru Yr 4					0	0	0	76
2512	2466	10400	10	S	DURBIN ST	E 14TH ST	E 15TH ST	3	1	51	372	105	2,213	77	77	Zone 1	10	5060	4,836	67	0	Fall Thru Yr 4					0	0	0	70
2007	1718	10400	20	S	DURBIN ST	ALLEY CENTER LINE	E 14TH ST	3	1	51	370	105	2,202	80	79	Zone 1	10	5060	4,836	67	0	Fall Thru Yr 4					0	0	0	73
2429	2373	10410	10	S	DURBIN ST	E 12TH ST	E 13TH ST	3	1	53	370	109	2,288	67	66	Zone 1	10	5060	4,836	67	0	Fall Thru Yr 4					0	0	0	57

GISID	Agency ID	Street Number	Block Number	Street Prefix	On Street	From Street	To Street	FunCL Code	Pavetype Code	Pavement Width (ft)	Pavement Length (ft)	Add Area (yd2)	Pavement Area (yd2)	Pavement Cndtn Index (PCI)	Current Segment PCI (CPCI)	Zone	Zone Code	Project ID	Project Length (ft)	Project Current PCI	Year of First Rehab	Segment Rehab Results	Rehab Activity Code	Rehab Activity	Avg Unit Rate ($/yd2)	Peripheral Concrete Costs ($)	Segment Pavement Cost ($)	Segment Total Cost ($)	Whole Project Cost ($)	5 Year Post Rehab PCI
2318	2215	10420	10	S	DURBIN ST	E 11TH ST	E 12TH ST	3	1	49	376	102	2,149	73	73	Zone 1	10	11280	2,596	76	0	Fall Thru Yr 4						0	0	65
1216	408	10420	20	S	DURBIN ST	E 10TH ST	E 11TH ST	3	1	54	370	111	2,331	75	74	Zone 1	10	11280	2,596	76	0	Fall Thru Yr 4						0	0	67
2169	1992	10420	30	S	DURBIN ST	E 9TH ST	E 10TH ST	3	1	54	370	111	2,331	77	77	Zone 1	10	11280	2,596	76	0	Fall Thru Yr 4						0	0	70
2140	1950	10420	40	S	DURBIN ST	E 8TH ST	E 9TH ST	3	1	55	370	113	2,374	79	78	Zone 1	10	11280	2,596	76	0	Fall Thru Yr 4						0	0	72
2099	1877	10420	50	S	DURBIN ST	E 7TH ST	E 8TH ST	3	1	55	370	113	2,374	76	75	Zone 1	10	11280	2,596	76	0	Fall Thru Yr 4						0	0	68
1110	220	10420	60	S	DURBIN ST	E 6TH ST	E 7TH ST	3	1	55	370	113	2,374	81	81	Zone 1	10	11280	2,596	76	0	Fall Thru Yr 4						0	0	75
1932	1625	10420	70	S	DURBIN ST	E 5TH ST	E 6TH ST	3	1	55	370	113	2,374	74	74	Zone 1	10	11280	2,596	76	0	Fall Thru Yr 4						0	0	66
1888	1549	10430	10	S	DURBIN ST	E COLLINS DR	E 5TH ST	3	1	55	409	125	2,624	70	70	Zone 1	10	6420	2,730	71	0	Fall Thru Yr 1						0	0	61
4772	3983	10440	10	S	DURBIN ST	E MIDWEST AVE	E COLLINS DR	3	1	55	526	161	3,375	68	67	Zone 1	10	6020	3,852	63	0	Fall Thru Yr 1						0	0	58
4635	1365	10440	20	S	DURBIN ST	E 2ND ST	E MIDWEST ST	3	1	51	176	50	1,047	76	76	Zone 1	10	6020	3,852	63	0	Fall Thru Yr 1						0	0	68
7585	837	10450	10	S	DURBIN ST	US HWY 26	E 2ND ST	3	1	56	503	156	3,286	63	63	Zone 1	10	6020	3,852	63	0	Fall Thru Yr 1						0	0	54
1183	362	4930	10	E	E ST	N CENTER ST	I25 ON RAMP	3	1	21	657	77	1,610	85	85	Zone 1	10	7060	2,879	79	0	Not Selected						0	0	79
4654	986	4930	20	E	E ST	I25 ON RAMP	I25 OFF RAMP	3	1	21	2,222	259	5,444	78	77	Zone 1	10	7060	2,879	79	0	Not Selected						0	0	70
4653	985	4930	30	E	E ST	I25 OFF RAMP	N MCKINLEY ST	3	2	27	600	90	1,890	70	70	Zone 1	10	7040	5,299	67	0	Fall Thru Yr 5						0	0	64
1524	983	4940	10	E	E ST	N MCKINLEY ST	I25 ON RAMP	3	2	26	225	33	683	69	69	Zone 1	10	7040	5,299	67	0	Fall Thru Yr 5						0	0	62
1523	981	4940	20	E	E ST	I25 ON RAMP	I25 OFF RAMP	3	2	23	2,443	312	6,555	65	65	Zone 1	10	7040	5,299	67	0	Fall Thru Yr 5						0	0	58
4650	899	4940	30	E	E ST	I25 OFF RAMP	N BEVERLY ST	3	2	38	1,265	267	5,608	69	69	Zone 1	10	7040	5,299	67	0	Fall Thru Yr 5						0	0	63
3626	4210	5170	10		EAGLE DR	FOX	DEAD END	4	1	44	142	35	729	49	48	Zone 1	10	3000	1,556	45	0	Fall Thru Yr 2						0	0	39
3617	4201	5170	20		EAGLE DR	CARIBOU	FOX	4	1	44	430	105	2,207	61	60	Zone 1	10	7460	2,566	62	0	Fall Thru Yr 1						0	0	51
3613	4197	5170	30		EAGLE DR	PUMA DR	CARIBOU	4	1	44	262	64	1,345	61	61	Zone 1	10	7460	2,566	62	0	Fall Thru Yr 1						0	0	52
3611	4195	5170	40		EAGLE DR	MINK	PUMA DR	4	1	43	262	63	1,314	55	54	Zone 1	10	7500	2,940	57	0	Fall Thru Yr 3						0	0	45
3609	4193	5170	50		EAGLE DR	ERMINE	MINK	4	1	42	359	84	1,759	60	59	Zone 1	10	7500	2,940	57	0	Fall Thru Yr 3						0	0	50
3607	4190	5170	60		EAGLE DR	BOBCAT	MOOSE	4	1	43	312	75	1,565	52	52	Zone 1	10	7500	2,940	57	0	Fall Thru Yr 3						0	0	42
7615	4163	5170	70		EAGLE DR	CAMEL BACK DR	BOBCAT	4	1	44	407	99	2,089	39	38	Zone 1	10	1460	1,720	44	0	Fall Thru Yr 1						0	0	29
4662	6552	5170	80		EAGLE DR	SWEETBRIER ST	CAMEL BACK DR	4	1	42	145	34	711	44	44	Zone 1	10	1460	1,720	44	0	Fall Thru Yr 1						0	0	34
3561	4120	5170	90		EAGLE DR	SW WYOMING BLVD	SWEETBRIER ST	4	2	42	191	45	936	80	80	Zone 1	10	7440	2,343	67	0	Fall Thru Yr 5						0	0	76
8689	12146	5180	10		EAGLE DR	INDEPENDENCE CT	SW WYOMING BLVD	4	2	39	545	118	2,480	67	66	Zone 1	10	7440	2,343	67	0	Fall Thru Yr 5						0	0	61
8688	12145	5180	20		EAGLE DR	CYCLONE DR	INDEPENDENCE CT	4	2	40	811	180	3,785	65	65	Zone 1	10	7440	2,343	67	0	Fall Thru Yr 5						0	0	59
8721	12251	5180	30		EAGLE DR	TALON DR	CYCLONE DR	4	2	40	796	177	3,715	65	65	Zone 1	10	7440	2,343	67	0	Fall Thru Yr 5						0	0	59
8848	150349	5190	10		EASTBROOK AVE	E 21ST ST	BRECK AVE	4	1	24	75	10	210	90	90	Zone 1	10	2420	2,245	47	0	Fall Thru Yr 3						0	0	85
6523	631	5190	20		EASTBROOK AVE	SHATTUCK AVE	BRECK AVE	4	1	36	251	50	1,054	55	54	Zone 1	10	2420	2,245	47	0	Fall Thru Yr 3						0	0	44
3033	3203	5190	30		EASTBROOK AVE	SHUMWAY AVE	SHATTUCK AVE	4	1	36	250	50	1,050	29	29	Zone 1	10	7480	2,756	38	0	Not Selected						0	0	20
1801	1398	5190	40		EASTBROOK AVE	FAIRDALE AVE	SHUMWAY AVE	4	1	35	268	52	1,094	37	36	Zone 1	10	7480	2,756	38	0	Not Selected						0	0	27
4606	3057	5190	50		EASTBROOK AVE	LENNOX AVE	FAIRDALE AVE	4	1	32	268	48	1,001	45	44	Zone 1	10	7480	2,756	38	0	Not Selected						0	0	34
2527	2487	5190	60		EASTBROOK AVE	GLENDALE AVE	LENNOX AVE	4	1	33	267	49	1,028	40	40	Zone 1	10	7480	2,756	38	0	Not Selected						0	0	30
2646	2633	5190	70		EASTBROOK AVE	ELK AVE	GLENDALE AVE	4	1	33	268	49	1,032	60	59	Zone 1	10	5140	4,095	59	0	Fall Thru Yr 4						0	0	50
2810	2848	5190	80		EASTBROOK AVE	S WILSON ST	ELK AVE	4	1	32	125	22	467	55	55	Zone 1	10	5140	4,095	59	0	Fall Thru Yr 4						0	0	45
4561	6540	5200	10		EASTHAVEN AVE	E 22ND ST	E 24TH ST	4	1	35	612	119	2,499	80	80	Zone 1	10	3540	5,480	76	0	Fall Thru Yr 4						0	0	74
6303	250102	5210	10		EDDOPF AVE	E 21ST ST	LEXINGTON AVE	4	1	37	440	90	1,899	69	69	Zone 1	10	5940	4,699	72	0	Fall Thru Yr 1						0	0	61
2888	2969	5220	10		ELK AVE	EASTBROOK AVE	S CONWELL ST	4	1	31	588	101	2,127	47	46	Zone 1	10	7520	1,942	41	0	Fall Thru Yr 1						0	0	36
2809	2847	5220	20		ELK AVE	E 17TH ST	EASTBROOK AVE	4	1	33	1,029	189	3,962	37	36	Zone 1	10	7520	1,942	41	0	Fall Thru Yr 1						0	0	27
1681	1221	7700	10	N	ELK ST	E 1ST ST	E A ST	4	1	40	500	111	2,333	40	40	Zone 1	10	9700	1,499	48	0	Fall Thru Yr 4						0	0	30
7740	1149	7700	20	N	ELK ST	E YELLOWSTONE HWY	E A ST	4	1	40	826	184	3,855	50	50	Zone 1	10	9720	1,927	48	0	Fall Thru Yr 3						0	0	40
4644	1032	7720	10	N	ELK ST	E YELLOWSTONE HWY	BURLINGTON AVE	4	1	36	634	127	2,663	41	40	Zone 1	10	9740	1,854	33	3	Selected Yr 3	60	Surf Recon + Base Rehab / FWM + Strctrl Ptch + Olay	63.50	0	169,101	169,101	530,416	95
6848	2807	10470	10	S	ELK ST	FAIRVIEW AVE	E 17TH ST	4	1	33	161	30	620	51	51	Zone 1	10	5240	1,983	39	0	Not Selected						0	0	41
2638	2625	10470	20	S	ELK ST	E 16TH ST	FAIRVIEW AVE	4	1	33	336	62	1,294	40	40	Zone 1	10	5240	1,983	39	0	Not Selected						0	0	30
2266	2139	10470	30	S	ELK ST	E 15TH ST	E 16TH ST	4	1	32	272	48	1,015	44	43	Zone 1	10	5240	1,983	39	0	Not Selected						0	0	33
2542	2508	10480	10	S	ELK ST	FARNUM ST	E 15TH ST	4	1	33	642	118	2,472	49	48	Zone 1	10	7800	4,528	53	0	Fall Thru Yr 1						0	0	38
2064	1829	10480	20	S	ELK ST	E 12TH ST	FARNUM ST	4	1	33	655	120	2,522	56	55	Zone 1	10	7800	4,528	53	0	Fall Thru Yr 1						0	0	45
1852	1494	10490	10	S	ELK ST	E 3RD ST	E 4TH ST	4	1	43	370	88	1,856	81	81	Zone 1	10	6340	3,895	84	0	Fall Thru Yr 4						0	0	75
1490	922	10490	20	S	ELK ST	E 2ND ST	E 3RD ST	4	1	39	500	108	2,275	75	74	Zone 1	10	6340	3,895	84	0	Fall Thru Yr 4						0	0	67
1744	1321	10500	10	S	ELK ST	E 1ST ST	E 2ND ST	4	1	39	500	108	2,275	50	49	Zone 1	10	11300	1,499	46	0	Fall Thru Yr 2						0	0	40
2072	1838	5230	10		ELKHORN VALLEY DR	E 12TH ST	E 21ST ST	4	1	44	1,809	442	9,286	51	50	Zone 1	10	4780	3,554	51	0	Fall Thru Yr 1						0	0	40
3684	4304	10510	10	S	ELM ST	GOODSTEIN DR	W 55HT ST	4	1	37	396	81	1,709	73	72	Zone 1	10	7960	4,245	79	0	Not Selected						0	0	65
3593	4171	10520	10	S	ELM ST	W 54TH ST	W 55TH ST	4	1	36	250	50	1,050	52	52	Zone 1	10	11340	2,313	60	0	Fall Thru Yr 1						0	0	42
3657	4254	10520	20	S	ELM ST	W 53RD ST	W 54TH ST	4	1	35	250	49	1,021	46	46	Zone 1	10	11320	1,448	45	0	Fall Thru Yr 2						0	0	36
3648	4242	10520	30	S	ELM ST	W 52ND ST	W 53RD ST	4	1	35	251	49	1,025	47	46	Zone 1	10	11320	1,448	45	0	Fall Thru Yr 2						0	0	36
3644	4238	10520	40	S	ELM ST	W 51ST ST	W 52ND ST	4	1	35	250	49	1,021	58	58	Zone 1	10	11360	2,128	52	0	Fall Thru Yr 1						0	0	48
3354	3687	10520	50	S	ELM ST	W 50TH ST	W 51ST ST	4	1	36	230	46	966	51	50	Zone 1	10	11360	2,128	52	0	Fall Thru Yr 1						0	0	40
3639	4229	10520	60	S	ELM ST	W 47TH ST	W 50TH ST	4	1	36	651	130	2,734	58	57	Zone 1	10	11360	2,128	52	0	Fall Thru Yr 1						0	0	48
4678	2535	10530	10	S	ELM ST	W 17TH ST	COLLEGE DR	4	1	35	401	78	1,637	54	53	Zone 1	10	11380	2,607	53	0	Fall Thru Yr 1						0	0	43
2780	2811	10530	20	S	ELM ST	W 15TH ST	W 17TH ST	4	1	33	734	135	2,826	49	48	Zone 1	10	11380	2,607	53	0	Fall Thru Yr 1						0	0	38
2516	2470	10540	10	S	ELM ST	W 14TH ST	W 15TH ST	4	1	35	376	73	1,535	84	84	Zone 1	10	11260	5,543	78	0	Not Selected						0	0	79

City of Casper, WY

Street Inventory and Five Year Rehabilitation Plan By Segment

Current PCI Date: 9/25/2019

Analysis Start Date: 9/25/2019

$3695k/Year Rehabilitation Plan

GISID	Agency ID	Street Number	Block Number	Street Prefix	On Street	From Street	To Street	FunCL Code	Pavetype Code	Pavement Width (ft)	Pavement Length (ft)	Add Area (yd2)	Pavement Area (yd2)	Pavement Cndtn Index (PCI)	Current Segment PCI (CPCI)	Zone	Zone Code	Project ID	Project Length (ft)	Project Current PCI	Year of First Rehab	Segment Rehab Results	Rehab Activity Code	Rehab Activity	Avg Unit Rate ($/yd2)	Peripheral Concrete Costs ($)	Segment Pavement Cost ($)	Segment Total Cost ($)	Whole Project Cost ($)	5 Year Post Rehab PCI
2547	2513	10540	20	S	ELM ST	W 13TH ST	W 14TH ST	4	1	35	369	72	1,507	79	78	Zone 1	10	11260	5,543	78	0	Not Selected						0	0	72
2299	2175	10550	10	S	ELM ST	W 12TH ST	W 13TH ST	4	1	35	370	72	1,511	80	80	Zone 1	10	11260	5,543	78	0	Not Selected						0	0	74
2350	2251	10560	10	S	ELM ST	W 11TH ST	W 12TH ST	4	1	35	370	72	1,511	75	74	Zone 1	10	11260	5,543	78	0	Not Selected						0	0	67
2239	2105	10560	20	S	ELM ST	CY AVE	W 11TH ST	4	1	35	394	77	1,609	77	76	Zone 1	10	11260	5,543	78	0	Not Selected						0	0	70
1284	563	10570	10	S	ELM ST	W 8TH ST	CY AVE	4	1	35	715	139	2,920	75	75	Zone 1	10	11260	5,543	78	0	Not Selected						0	0	68
1114	233	10580	10	S	ELM ST	W YELLOWSTONE HWY	W MIDWEST AVE	4	1	35	672	131	2,744	44	44	Zone 1	10	8700	1,790	45	0	Fall Thru Yr 2						0	0	34
1777	1368	10590	10	S	ELM ST	INDUSTRIAL AVE	W YELLOWSTONE HWY	4	1	43	207	49	1,038	40	40	Zone 1	10	8700	1,790	45	0	Fall Thru Yr 2						0	0	30
4773	1315	10590	20	S	ELM ST	W 2ND ST	INDUSTRIAL AVE	4	1	36	367	73	1,541	78	78	Zone 1	10	9660	3,682	76	0	Fall Thru Yr 4						0	0	71
1277	550	10590	30	S	ELM ST	US HWY 26	W 2ND ST	4	1	35	340	66	1,388	78	78	Zone 1	10	9660	3,682	76	0	Fall Thru Yr 4						0	0	72
1477	877	7730	10	N	ELMA ST	E E ST	E H ST	4	1	32	692	123	2,583	68	68	Zone 1	10	8780	2,619	65	0	Fall Thru Yr 3						0	0	60
1403	757	7730	20	N	ELMA ST	E H ST	E K ST	4	1	32	663	118	2,475	67	67	Zone 1	10	8780	2,619	65	0	Fall Thru Yr 3						0	0	58
1259	514	7740	10	N	ELMA ST	E K ST	E M ST	4	1	34	643	121	2,551	51	51	Zone 1	10	9780	2,329	51	0	Fall Thru Yr 1						0	0	41
3420	3814	5240	10		ENERGY LN	CY AVE	CUL DE SAC	4	1	34	1,122	211	4,435	69	68	Zone 1	10	7540	3,797	65	0	Fall Thru Yr 3						0	0	60
7616	700043	5250	10		ENGLISH AVE	SALT CREEK PKY	KRAFT LOOP	4	1	28	1,346	209	4,397	81	81	Zone 1	10	7580	5,001	82	0	Fall Thru Yr 2						0	0	75
9014	6507	5250	20		ENGLISH AVE	SALT CREEK PKY	KRAFT LOOP	4	1	32	629	112	2,348	82	82	Zone 1	10	7580	5,001	82	0	Fall Thru Yr 2						0	0	77
8901	150479	5250	30		ENGLISH AVE	KRAFT LOOP	KRAFT LOOP	4	1	29	628	101	2,125	86	86	Zone 1	10	7580	5,001	82	0	Fall Thru Yr 2						0	0	81
8900	150478	5250	40		ENGLISH AVE	SALT CREEK PKY	CIRCLE DR	4	1	31	630	109	2,279	64	64	Zone 1	10	3480	4,442	65	0	Fall Thru Yr 3						0	0	55
1371	694	5250	50		ENGLISH AVE	FOSTER RD	CIRCLE DR	4	1	33	452	83	1,740	52	51	Zone 1	10	3500	4,065	53	0	Fall Thru Yr 1						0	0	40
1370	692	5250	60		ENGLISH AVE	GLEN RD	FOSTER RD	4	1	34	410	77	1,626	30	29	Zone 1	10	7560	2,107	33	4	Selected Yr 4	60	Surf Recon + Base Rehab / FWM + Strctrl Ptch + Olay	63.50	0	103,251	103,251	530,670	96
6542	693	5250	70		ENGLISH AVE	CIRCLE DR	GLEN RD	4	1	34	232	44	920	71	70	Zone 1	10	3460	1,765	75	0	Fall Thru Yr 3						0	0	63
6541	690	5250	80		ENGLISH AVE	ENGLISH DR	CIRCLE DR	4	1	33	356	65	1,371	83	83	Zone 1	10	3460	1,765	75	0	Fall Thru Yr 3						0	0	77
6539	686	5250	90		ENGLISH AVE	N POPLAR ST	ENGLISH DR	4	1	34	188	36	746	79	79	Zone 1	10	3460	1,765	75	0	Fall Thru Yr 3						0	0	73
9222	687	5260	10		ENGLISH DR	ENGLISH AVE	CIRCLE DR	4	1	33	380	70	1,463	51	51	Zone 1	10	3500	4,065	53	0	Fall Thru Yr 1						0	0	41
9221	700115	5270	10		ENGLISH DR	ENGLISH AVE	CIRCLE DR	4	1	33	603	111	2,322	76	76	Zone 1	10	3460	1,765	75	0	Fall Thru Yr 3						0	0	69
4917	2429	5280	10		ENTERPRISE DR	BENTLEY DR	COLISEUM WAY	4	1	35	1,182	230	4,827	62	61	Zone 1	10	2000	2,243	58	0	Fall Thru Yr 4						0	0	53
7078	4191	5290	10		ERMINE CIR	EAGLE DR	EAGLE DR	4	1	30	631	105	2,209	54	54	Zone 1	10	7500	2,940	57	0	Fall Thru Yr 3						0	0	44
3106	3295	5300	10		ESSEX AVE	ESSEX AVE	DEAD END	4	1	28	484	75	1,581	61	60	Zone 1	10	7600	1,731	65	0	Fall Thru Yr 3						0	0	51
3135	3344	5300	20		ESSEX AVE	SAGE AVE	SKYRIDGE	4	1	34	343	65	1,361	63	63	Zone 1	10	7600	1,731	65	0	Fall Thru Yr 3						0	0	55
2188	2013	5300	30		ESSEX AVE	DOVER AVE	SAGE AVE	4	1	34	291	55	1,154	62	61	Zone 1	10	7600	1,731	65	0	Fall Thru Yr 3						0	0	53
7611	344	5320	10		EVENTS DR	EVENTS DR	N POPLAR ST	4	1	27	372	56	1,172	92	92	Zone 1	10	7620	1,685	55	0	Fall Thru Yr 2						0	0	86
4661	337	5330	10		EVENTS DR	EVENTS DR	N POPLAR ST	4	1	74	404	166	3,488	46	45	Zone 1	10	7620	1,685	55	0	Fall Thru Yr 2						0	0	35
7606	226	5340	10		EVENTS DR	N POPLAR ST	EVENTS DR	4	1	28	448	70	1,463	57	57	Zone 1	10	7620	1,685	55	0	Fall Thru Yr 2						0	0	47
4660	6524	5340	20		EVENTS DR	WEST BLVD	N POPLAR ST	4	1	76	461	195	4,088	53	53	Zone 1	10	7620	1,685	55	0	Fall Thru Yr 2						0	0	43
1079	168	5340	30		EVENTS DR	EAST BLVD	WEST BLVD	4	1	49	928	253	5,305	50	49	Zone 1	10	7640	2,285	51	0	Fall Thru Yr 1						0	0	40
1059	106	5340	40		EVENTS DR	EAST RD	EAST BLVD	4	1	43	919	220	4,610	51	50	Zone 1	10	7640	2,285	51	0	Fall Thru Yr 1						0	0	40
1075	159	5340	50		EVENTS DR	EAST RD	THREE TRAILS RD	4	1	36	318	64	1,336	63	63	Zone 1	10	7640	2,285	51	0	Fall Thru Yr 1						0	0	54
1076	161	5340	60		EVENTS DR	DEAD END	THREE TRAILS RD	4	1	41	120	27	574	43	43	Zone 1	10	7640	2,285	51	0	Fall Thru Yr 1						0	0	33
6594	917	4950	10	E	F ST	N WOLCOTT ST	N CENTER ST	3	1	31	355	61	1,284	81	80	Zone 1	10	7080	3,206	93	0	Not Selected						0	0	74
7843	150347	4950	20	E	F ST	I25 OFF RAMP	N WOLCOTT ST	3	1	31	322	55	1,165	99	98	Zone 1	10	7080	3,206	93	0	Not Selected						0	0	90
8846	536	4950	30	E	F ST	N DURBIN ST	I25 OFF RAMP	3	1	31	155	27	561	96	95	Zone 1	10	7080	3,206	93	0	Not Selected						0	0	88
7842	534	4950	40	E	F ST	N BEECH ST	N DURBIN ST	3	1	21	265	31	649	89	89	Zone 1	10	7080	3,206	93	0	Not Selected						0	0	83
6507	533	4950	50	E	F ST	ST JOHN ST	N BEECH ST	3	1	28	263	41	859	98	97	Zone 1	10	7080	3,206	93	0	Not Selected						0	0	90
6506	529	4950	60	E	F ST	N KIMBALL ST	ST JOHN ST	3	1	30	264	44	924	95	95	Zone 1	10	7080	3,206	93	0	Not Selected						0	0	88
6587	863	4950	70	E	F ST	N PARK ST	N KIMBALL ST	3	1	28	266	41	869	92	92	Zone 1	10	7080	3,206	93	0	Not Selected						0	0	86
6575	811	4950	80	E	F ST	N GRANT ST	N PARK ST	3	1	27	263	39	828	98	97	Zone 1	10	7080	3,206	93	0	Not Selected						0	0	90
7577	810	4950	90	E	F ST	GLENARM ST	N GRANT ST	3	1	27	263	39	828	99	98	Zone 1	10	7080	3,206	93	0	Not Selected						0	0	90
7578	808	4950	100	E	F ST	N LINCOLN ST	GLENARM ST	3	1	27	265	40	835	98	97	Zone 1	10	7080	3,206	93	0	Not Selected						0	0	90
7579	913	4950	110	E	F ST	N JEFFERSON ST	N LINCOLN ST	3	1	27	261	39	822	100	99	Zone 1	10	7080	3,206	93	0	Not Selected						0	0	91
7580	914	4950	120	E	F ST	ST MARY ST	N JEFFERSON ST	3	1	27	264	40	832	77	77	Zone 1	10	7080	3,206	93	0	Not Selected						0	0	69
7581	916	4950	130	E	F ST	N MCKINLEY ST	ST MARY ST	3	2	27	267	40	841	66	66	Zone 1	10	7100	4,127	65	0	Fall Thru Yr 3						0	0	60
7582	910	4960	10	E	F ST	N JACKSON ST	N MCKINLEY ST	3	2	29	263	42	890	62	61	Zone 1	10	7100	4,127	65	0	Fall Thru Yr 3						0	0	55
7583	906	4960	20	E	F ST	N WASHINGTON ST	N JACKSON ST	3	2	30	264	44	924	72	72	Zone 1	10	7100	4,127	65	0	Fall Thru Yr 3						0	0	66
6593	905	4960	30	E	F ST	N ELMA ST	N WASHINGTON ST	3	2	31	264	45	955	69	69	Zone 1	10	7100	4,127	65	0	Fall Thru Yr 3						0	0	62
7587	903	4960	50	E	F ST	JANE ST	I25 OFF RAMP	3	2	29	793	128	2,683	61	60	Zone 1	10	7100	4,127	65	0	Fall Thru Yr 3						0	0	53
6591	895	4960	60	E	F ST	UNNAMED RD	JANE ST	3	2	31	314	54	1,136	68	68	Zone 1	10	7100	4,127	65	0	Fall Thru Yr 3						0	0	61
6590	889	4960	70	E	F ST	JANE ST	BERNADINE ST	3	2	32	157	28	586	72	72	Zone 1	10	7100	4,127	65	0	Fall Thru Yr 3						0	0	66
7736	885	4960	80	E	F ST	UNNAMED RD	BERNADINE ST	3	2	30	159	27	557	64	64	Zone 1	10	7100	4,127	65	0	Fall Thru Yr 3						0	0	57
7737	6592	4960	90	E	F ST	BERNADINE ST	HELEN ST	3	2	28	305	47	996	66	65	Zone 1	10	7100	4,127	65	0	Fall Thru Yr 3						0	0	59
7590	881	4960	100	E	F ST	I25 ON RAMP	HELEN ST	3	2	29	461	74	1,560	65	65	Zone 1	10	7100	4,127	65	0	Fall Thru Yr 3						0	0	59
7589	879	4960	110	E	F ST	CITY BOUNDARY	I25 ON RAMP	3	2	27	880	132	2,772	66	65	Zone 1	10	7100	4,127	65	0	Fall Thru Yr 3						0	0	59
4930	6635	5350	10		FAIRDALE AVE	DEAD END	FALCON CREST BLVD	4	1	31	126	22	456	75	75	Zone 1	10	5980	7,230	71	0	Fall Thru Yr 1						0	0	68
4935	6644	5350	20		FAIRDALE AVE	FALCON CREST BLVD	E 26TH ST	4	1	30	456	76	1,596	76	75	Zone 1	10	5980	7,230	71	0	Fall Thru Yr 1						0	0	68
4939	6648	5350	30		FAIRDALE AVE	E 26TH ST	RED TAIL ST	4	1	28	695	108	2,270	59	58	Zone 1	10	7660	2,283	60	0	Fall Thru Yr 1						0	0	49

GISID	Agency ID	Street Number	Block Number	Street Prefix	On Street	From Street	To Street	FunCL Code	Pavetype Code	Pavement Width (ft)	Pavement Length (ft)	Add Area (yd2)	Pavement Area (yd2)	Pavement Cndtn Index (PCI)	Current Segment PCI (CPCI)	Zone	Zone Code	Project ID	Project Length (ft)	Project Current PCI	Year of First Rehab	Segment Rehab Results	Rehab Activity Code	Rehab Activity	Avg Unit Rate ($/yd2)	Peripheral Concrete Costs ($)	Segment Pavement Cost ($)	Segment Total Cost ($)	Whole Project Cost ($)	5 Year Post Rehab PCI
4946	3404	5350	40		FAIRDALE AVE	E 24TH ST	RED TAIL ST	4	1	38	272	57	1,206	74	74	Zone 1	10	5960	7,406	74	0	Fall Thru Yr 2						0	0	66
2815	2854	5350	50		FAIRDALE AVE	ALTA VISTA DR	E 24TH ST	4	1	35	582	113	2,377	60	59	Zone 1	10	1100	4,745	52	0	Fall Thru Yr 1						0	0	51
2858	2930	5350	60		FAIRDALE AVE	E 24TH ST	ALTA VISTA DR	4	1	30	866	144	3,031	55	54	Zone 1	10	1100	4,745	52	0	Fall Thru Yr 1						0	0	45
3056	3234	5360	10		FAIRDALE AVE	EASTBROOK AVE	E 21ST ST	4	1	32	719	128	2,684	36	35	Zone 1	10	7480	2,756	38	0	Not Selected						0	0	26
2962	3072	5360	20		FAIRDALE AVE	AMHERST AVE	EASTBROOK AVE	4	1	33	1,028	188	3,958	41	41	Zone 1	10	7680	2,520	35	0	Fall Thru Yr 4						0	0	31
5725	2886	5360	30		FAIRDALE AVE	FAIRVIEW AVE	AMHERST AVE	4	1	33	764	140	2,941	33	33	Zone 1	10	7680	2,520	35	0	Fall Thru Yr 4						0	0	24
2769	2794	5360	40		FAIRDALE AVE	E 15TH ST	FAIRVIEW AVE	4	1	32	728	129	2,718	32	31	Zone 1	10	7680	2,520	35	0	Fall Thru Yr 4						0	0	23
5076	6196	5370	10		FAIRDALE AVE	FARNUM ST	E 15TH ST	4	1	33	645	118	2,483	79	79	Zone 1	10	7700	3,342	62	0	Fall Thru Yr 1						0	0	73
1577	1058	7750	10	N	FAIRDALE AVE	DEAD END	E YELLOWSTONE HWY	4	1	32	252	45	941	54	54	Zone 1	10	9760	1,686	52	0	Fall Thru Yr 1						0	0	44
1545	1022	7760	10	N	FAIRDALE AVE	E YELLOWSTONE HWY	BURLINGTON AVE	4	1	30	585	98	2,048	71	70	Zone 1	10	9800	1,750	80	0	Fall Thru Yr 1						0	0	63
4595	3378	5390	10		FAIRGROUNDS RD	ARROWHEAD RD	CY AVE	3	1	50	392	109	2,287	69	69	Zone 1	10	7720	2,683	74	0	Fall Thru Yr 2						0	0	60
9251	3332	5390	20		FAIRGROUNDS RD	CASPER ST	ARROWHEAD RD	3	1	39	344	75	1,565	93	92	Zone 1	10	7720	2,683	74	0	Fall Thru Yr 2						0	0	86
6910	351185	5390	30		FAIRGROUNDS RD	CASPER ST	ARROWHEAD RD	3	1	39	386	84	1,756	92	91	Zone 1	10	7720	2,683	74	0	Fall Thru Yr 2						0	0	85
3048	3223	5390	40		FAIRGROUNDS RD	FAIRSIDE RD	CASPER ST	3	1	32	700	124	2,613	83	83	Zone 1	10	7720	2,683	74	0	Fall Thru Yr 2						0	0	77
5029	3992	5400	10		FAIRSIDE RD	FAIRSIDE RD	SW WYOMING BLVD	3	1	40	177	39	826	61	61	Zone 1	10	7720	2,683	74	0	Fall Thru Yr 2						0	0	51
2953	3060	5410	10		FAIRSIDE RD	FAIRSIDE RD	SW WYOMING BLVD	4	1	19	313	33	694	70	69	Zone 1	10	3180	2,292	70	0	Fall Thru Yr 1						0	0	61
2952	3059	5420	10		FAIRSIDE RD	MIDWAY DR	FAIRSIDE RD	3	1	35	248	48	1,013	62	61	Zone 1	10	7720	2,683	74	0	Fall Thru Yr 2						0	0	51
2954	3062	5420	20		FAIRSIDE RD	FAIRGROUNDS RD	MIDWAY DR	3	1	39	436	94	1,984	54	54	Zone 1	10	7720	2,683	74	0	Fall Thru Yr 2						0	0	42
2637	2624	5440	10		FAIRVIEW AVE	S ELK ST	GLENDALE AVE	4	1	32	325	58	1,213	47	46	Zone 1	10	7520	1,942	41	0	Fall Thru Yr 1						0	0	36
2636	2623	5440	20		FAIRVIEW AVE	GLENDALE AVE	LENNOX AVE	4	1	32	275	49	1,027	40	40	Zone 1	10	1160	1,785	40	0	Not Selected						0	0	30
2757	2781	5440	30		FAIRVIEW AVE	LENNOX AVE	FAIRDALE AVE	4	1	32	267	47	997	44	43	Zone 1	10	1160	1,785	40	0	Not Selected						0	0	33
1712	1267	5440	40		FAIRVIEW AVE	FAIRDALE AVE	S BEVERLY ST	4	1	34	439	83	1,741	47	46	Zone 1	10	1160	1,785	40	0	Not Selected						0	0	36
1713	1268	5450	10		FAIRVIEW AVE	S BEVERLY ST	S NEBRASKA AVE	4	1	36	658	132	2,764	55	54	Zone 1	10	5220	1,715	51	0	Fall Thru Yr 1						0	0	45
4503	5942	5460	10		FAIRWOOD COMMON AVE	E 25TH ST	DEAD END	4	1	35	81	16	331	61	61	Zone 1	10	5900	4,401	66	0	Fall Thru Yr 3						0	0	52
4502	6430	5460	20		FAIRWOOD COMMON AVE	E 24TH ST	E 25TH ST	4	1	35	301	59	1,229	79	79	Zone 1	10	5900	4,401	66	0	Fall Thru Yr 3						0	0	73
4304	5920	5460	30		FAIRWOOD COMMON AVE	E 23RD ST	E 24TH ST	4	1	35	295	57	1,205	55	55	Zone 1	10	5900	4,401	66	0	Fall Thru Yr 3						0	0	46
5048	5910	5460	40		FAIRWOOD COMMON AVE	E 22ND ST	E 23RD ST	4	1	35	352	68	1,437	62	61	Zone 1	10	5900	4,401	66	0	Fall Thru Yr 3						0	0	52
5036	5042	5460	50		FAIRWOOD COMMON AVE	E 21ST ST	E 22ND ST	4	1	35	342	67	1,397	63	63	Zone 1	10	5900	4,401	66	0	Fall Thru Yr 3						0	0	53
4784	6011	5470	10		FAIRWOOD COMMON AVE	E 18TH ST	E 21ST ST	4	1	29	325	52	1,100	65	64	Zone 1	10	5420	4,061	77	0	Fall Thru Yr 5						0	0	55
5085	6639	5480	10		FALCON CREST BLVD	LENNOX AVE	LANNER ST	4	1	29	247	40	836	74	73	Zone 1	10	5980	7,230	71	0	Fall Thru Yr 1						0	0	66
4934	6638	5480	20		FALCON CREST BLVD	FAIRDALE AVE	LENNOX AVE	4	1	29	246	40	832	73	73	Zone 1	10	5980	7,230	71	0	Fall Thru Yr 1						0	0	66
4933	6637	5480	30		FALCON CREST BLVD	FAIRDALE AVE	SHUMWAY ST	4	1	30	253	42	886	79	78	Zone 1	10	5980	7,230	71	0	Fall Thru Yr 1						0	0	72
4931	6205	5480	40		FALCON CREST BLVD	SHUMWAY ST	OSPREY AVE	4	1	29	253	41	856	70	70	Zone 1	10	5980	7,230	71	0	Fall Thru Yr 1						0	0	63
5078	6207	5480	50		FALCON CREST BLVD	OSPREY AVE	E 27TH ST	4	1	29	251	40	849	67	67	Zone 1	10	5980	7,230	71	0	Fall Thru Yr 1						0	0	59
5079	6208	5480	60		FALCON CREST BLVD	E 27TH ST	SAGEWOOD AVE	4	1	29	536	86	1,813	61	60	Zone 1	10	5980	7,230	71	0	Fall Thru Yr 1						0	0	51
2464	2412	5490	10		FARNUM ST	S MCKINLEY ST	S JACKSON ST	4	1	34	345	65	1,369	69	69	Zone 1	10	7760	3,328	67	0	Fall Thru Yr 4						0	0	60
2462	2408	5490	20		FARNUM ST	S JACKSON ST	S WASHINGTON ST	4	1	32	330	59	1,232	60	60	Zone 1	10	7760	3,328	67	0	Fall Thru Yr 4						0	0	51
2460	2406	5490	30		FARNUM ST	S WASHINGTON ST	S MELROSE ST	4	1	35	330	64	1,348	65	65	Zone 1	10	7760	3,328	67	0	Fall Thru Yr 4						0	0	57
2458	2404	5490	40		FARNUM ST	S MELROSE ST	S CONWELL ST	4	1	35	330	64	1,348	58	58	Zone 1	10	7820	1,947	45	0	Fall Thru Yr 2						0	0	48
2456	2402	5490	50		FARNUM ST	S CONWELL ST	S WILSON ST	4	1	35	324	63	1,323	49	48	Zone 1	10	7820	1,947	45	0	Fall Thru Yr 2						0	0	38
2068	1833	5490	60		FARNUM ST	S WILSON ST	S FENWAY ST	4	1	35	324	63	1,323	51	50	Zone 1	10	7800	4,528	53	0	Fall Thru Yr 1						0	0	41
2066	1831	5490	70		FARNUM ST	S FENWAY ST	S KENWOOD ST	4	1	34	324	61	1,285	66	65	Zone 1	10	7760	3,328	67	0	Fall Thru Yr 4						0	0	57
2065	1830	5490	80		FARNUM ST	S KENWOOD ST	S ELK ST	4	1	33	324	59	1,247	69	69	Zone 1	10	7760	3,328	67	0	Fall Thru Yr 4						0	0	61
2063	1828	5490	90		FARNUM ST	S ELK ST	S LOWELL ST	4	1	33	316	58	1,217	56	56	Zone 1	10	7800	4,528	53	0	Fall Thru Yr 1						0	0	46
2062	1826	5490	100		FARNUM ST	S LOWELL ST	FAIRDALE AVE	4	1	35	798	155	3,259	57	56	Zone 1	10	7700	3,342	62	0	Fall Thru Yr 1						0	0	47
2453	2399	5490	110		FARNUM ST	FAIRDALE AVE	S BEVERLY ST	4	1	35	165	32	674	53	52	Zone 1	10	7700	3,342	62	0	Fall Thru Yr 1						0	0	43
2451	2397	5500	10		FARNUM ST	S BEVERLY ST	S WISCONSIN AVE	4	1	35	341	66	1,392	51	50	Zone 1	10	7840	3,966	58	0	Fall Thru Yr 4						0	0	41
2446	2392	5500	20		FARNUM ST	S WISCONSIN AVE	S NEBRASKA AVE	4	1	35	330	64	1,348	56	55	Zone 1	10	7840	3,966	58	0	Fall Thru Yr 4						0	0	45
2444	2390	5500	30		FARNUM ST	S NEBRASKA AVE	S PENNSYLVANIA AVE	4	1	35	330	64	1,348	45	45	Zone 1	10	7780	1,730	49	0	Fall Thru Yr 4						0	0	35
2442	2386	5500	40		FARNUM ST	S PENNSYLVANIA AVE	S MISSOURI AVE	4	1	35	329	64	1,343	65	64	Zone 1	10	7840	3,966	58	0	Fall Thru Yr 4						0	0	55
5674	252	5500	50		FARNUM ST	MISSOURI AVE	ILLINOIS AVE	4	1	35	335	65	1,368	74	74	Zone 1	10	7840	3,966	58	0	Fall Thru Yr 4						0	0	66
1682	1222	7770	10	N	FENWAY ST	E 1ST ST	E A ST	4	1	44	500	122	2,567	44	44	Zone 1	10	9720	1,927	48	0	Fall Thru Yr 3						0	0	34
1629	1153	7770	20	N	FENWAY ST	E A ST	PARKING LOT	4	1	42	200	47	980	47	46	Zone 1	10	9720	1,927	48	0	Fall Thru Yr 3						0	0	36
1557	1037	7780	10	N	FENWAY ST	E C ST	BURLINGTON AVE	4	1	32	564	100	2,106	75	75	Zone 1	10	9800	1,750	80	0	Fall Thru Yr 1						0	0	67
1161	317	10600	10	S	FENWAY ST	E 17TH ST	S WILSON ST	4	1	33	577	106	2,221	36	35	Zone 1	10	5200	1,556	37	0	Fall Thru Yr 5						0	0	26
2764	2789	10600	20	S	FENWAY ST	E 15TH ST	E 17TH ST	4	1	33	655	120	2,522	37	36	Zone 1	10	5200	1,556	37	0	Fall Thru Yr 5						0	0	27
2513	2467	10610	10	S	FENWAY ST	FARNUM ST	E 15TH ST	4	1	32	640	114	2,389	55	55	Zone 1	10	7800	4,528	53	0	Fall Thru Yr 1						0	0	46
2067	1832	10610	20	S	FENWAY ST	E 12TH ST	FARNUM ST	4	1	35	655	127	2,675	49	49	Zone 1	10	7800	4,528	53	0	Fall Thru Yr 1						0	0	39
1856	1499	10620	10	S	FENWAY ST	E 3RD ST	E 4TH ST	4	1	40	370	82	1,727	53	53	Zone 1	10	11400	2,238	53	0	Fall Thru Yr 1						0	0	43
1820	1437	10620	20	S	FENWAY ST	E 2ND ST	E 3RD ST	4	1	40	500	111	2,333	50	49	Zone 1	10	11400	2,238	53	0	Fall Thru Yr 1						0	0	39
1748	1325	10630	10	S	FENWAY ST	E 1ST ST	E 2ND ST	4	1	39	500	108	2,275	60	59	Zone 1	10	11400	2,238	53	0	Fall Thru Yr 1						0	0	50
3029	3196	5510	10		FETTERMAN AVE	SKYLARK DR	FLEETWOOD PL	4	1	33	428	78	1,648	59	58	Zone 1	10	7860	1,377	59	0	Fall Thru Yr 4						0	0	49
2956	3066	5510	20		FETTERMAN AVE	BELLAIRE DR	SKYLARK DR	4	1	35	494	96	2,017	78	77	Zone 1	10	1800	4,503	77	0	Fall Thru Yr 4						0	0	71

City of Casper, WY

Street Inventory and Five Year Rehabilitation Plan By Segment

Current PCI Date: 9/25/2019

Analysis Start Date: 9/25/2019

$3695k/Year Rehabilitation Plan

GISID	Agency ID	Street Number	Block Number	Street Prefix	On Street	From Street	To Street	FunCL Code	Pavetype Code	Pavement Width (ft)	Pavement Length (ft)	Add Area (yd2)	Pavement Area (yd2)	Pavement Cndtn Index (PCI)	Current Segment PCI (CPCI)	Zone	Zone Code	Project ID	Project Length (ft)	Project Current PCI	Year of First Rehab	Segment Rehab Results	Rehab Activity Code	Rehab Activity	Avg Unit Rate ($/yd2)	Peripheral Concrete Costs ($)	Segment Pavement Cost ($)	Segment Total Cost ($)	Whole Project Cost ($)	5 Year Post Rehab PCI
2862	2935	5510	30		FETTERMAN AVE	DESMET DR	BELLAIRE DR	4	1	35	943	183	3,851	80	79	Zone 1	10	1800	4,503	77	0	Fall Thru Yr 4						0	0	73
2733	2751	5520	10		FETTERMAN AVE	COULTER DR	DESMET DR	4	1	33	805	148	3,099	74	74	Zone 1	10	3780	4,139	72	0	Fall Thru Yr 1						0	0	67
1339	636	5530	10		FLEETWOOD PL	FREMONT AVE	KEARNEY AVE	4	1	29	226	36	765	74	74	Zone 1	10	7900	4,910	78	0	Fall Thru Yr 5						0	0	66
3031	3199	5530	20		FLEETWOOD PL	FETTERMAN AVE	ALLEY CENTER LINE	4	1	29	249	40	842	59	58	Zone 1	10	7860	1,377	59	0	Fall Thru Yr 4						0	0	49
3028	3195	5530	30		FLEETWOOD PL	OCONNELL	FETTERMAN AVE	4	1	36	327	65	1,373	63	62	Zone 1	10	7860	1,377	59	0	Fall Thru Yr 4						0	0	53
2972	3086	5530	40		FLEETWOOD PL	KIT CARSON AVE	OCONNELL	4	1	37	582	120	2,512	26	26	Zone 1	10	7880	1,699	32	3	Selected Yr 3	60	Surf Recon + Base Rehab / FWM + Strctrl Ptch + Olay	63.50	0	159,512	159,512	428,181	95
1154	308	5540	10		FONTENELLE	PATHFINDER	BEGONIA	4	1	35	690	134	2,818	46	46	Zone 1	10	1680	2,274	48	0	Fall Thru Yr 4						0	0	36
7741	1208	7790	10	N	FOREST DR	PRIVATE DR	S FOREST DR	4	1	36	288	58	1,210	43	42	Zone 1	10	9820	2,293	40	0	Not Selected						0	0	33
6634	1185	7790	20	N	FOREST DR	PRIVATE DR	PRIVATE DR	4	1	36	269	54	1,130	36	36	Zone 1	10	9820	2,293	40	0	Not Selected						0	0	26
6623	1122	7790	40	N	FOREST DR	PRIVATE DR	PRIVATE DR	4	1	37	171	35	738	39	38	Zone 1	10	9820	2,293	40	0	Not Selected						0	0	29
6614	1102	7790	60	N	FOREST DR	PRIVATE DR	PRIVATE DR	4	1	37	162	33	699	37	37	Zone 1	10	9820	2,293	40	0	Not Selected						0	0	27
6604	1083	7790	70	N	FOREST DR	PRIVATE DR	PROVENCE CT	4	1	53	271	80	1,676	47	46	Zone 1	10	9820	2,293	40	0	Not Selected						0	0	36
1582	1064	7790	80	N	FOREST DR	PROVENCE CT	DEAD END	4	1	53	156	46	965	49	48	Zone 1	10	9820	2,293	40	0	Not Selected						0	0	38
4392	6185	10640	10	S	FOREST DR	E 12TH ST	E 15TH ST	4	1	33	1,298	238	4,997	49	48	Zone 1	10	8120	3,823	50	0	Fall Thru Yr 4						0	0	38
1128	271	10650	10	S	FOREST DR	HAZELWOOD DR	E 12TH ST	4	1	34	457	86	1,813	47	46	Zone 1	10	8400	2,297	55	0	Fall Thru Yr 2						0	0	36
1991	1700	10650	20	S	FOREST DR	IVY LN	HAZELWOOD DR	4	1	32	421	75	1,572	63	62	Zone 1	10	8400	2,297	55	0	Fall Thru Yr 2						0	0	53
1974	1680	10650	30	S	FOREST DR	DEAD END	IVY LN	4	1	34	273	52	1,083	61	61	Zone 1	10	8400	2,297	55	0	Fall Thru Yr 2						0	0	52
4324	5961	10660	10	S	FOREST DR	BIG HORN ST	E 8TH ST	4	1	32	255	45	952	44	44	Zone 1	10	11420	1,935	40	0	Fall Thru Yr 1						0	0	35
1107	217	10660	20	S	FOREST DR	SWANTON AVE	BIG HORN ST	4	1	33	339	62	1,305	32	32	Zone 1	10	11420	1,935	40	0	Fall Thru Yr 1						0	0	23
1941	1634	10660	30	S	FOREST DR	WASHAKIE ST	SWANTON AVE	4	1	33	706	129	2,718	58	57	Zone 1	10	8020	2,504	45	0	Fall Thru Yr 2						0	0	49
1496	931	10660	40	S	FOREST DR	GANNETT ST	WASHAKIE ST	4	1	32	274	49	1,023	35	35	Zone 1	10	8020	2,504	45	0	Fall Thru Yr 2						0	0	25
1787	1378	10660	50	S	FOREST DR	MEDICINE BOW ST	GANNETT ST	4	1	32	271	48	1,012	42	41	Zone 1	10	3560	1,433	42	0	Fall Thru Yr 1						0	0	32
1453	846	10660	60	S	FOREST DR	TETON ST	MEDICINE BOW ST	4	1	31	266	46	962	38	37	Zone 1	10	3560	1,433	42	0	Fall Thru Yr 1						0	0	27
1766	1352	10660	70	S	FOREST DR	CLOUD ST	TETON ST	4	1	33	247	45	951	42	41	Zone 1	10	3560	1,433	42	0	Fall Thru Yr 1						0	0	32
1282	556	10660	80	S	FOREST DR	E 2ND ST	CLOUD ST	4	1	34	66	12	262	42	42	Zone 1	10	3560	1,433	42	0	Fall Thru Yr 1						0	0	33
1274	546	10670	10	S	FOREST DR	E 2ND ST	TRIGOOD DR	4	1	56	251	78	1,640	45	44	Zone 1	10	9820	2,293	40	0	Not Selected						0	0	35
4774	6603	10670	20	S	FOREST DR	N FOREST DR	TRIGOOD DR	4	1	37	167	34	721	39	38	Zone 1	10	9820	2,293	40	0	Not Selected						0	0	29
3108	3298	5550	10		FORGET ME NOT	SUNFLOWER	MORNING GLORY	4	1	31	660	114	2,387	53	52	Zone 1	10	7920	2,575	45	0	Fall Thru Yr 2						0	0	43
6315	700001	5560	10		FORT CASPAR RD	WYOMING BLVD	MILLER ST	4	1	21	592	69	1,450	65	64	Zone 1	10	7940	2,822	59	0	Fall Thru Yr 4						0	0	55
5017	11842	5560	20		FORT CASPAR RD	WYOMING BLVD	MILLER ST	4	1	35	592	115	2,417	54	54	Zone 1	10	7940	2,822	59	0	Fall Thru Yr 4						0	0	44
1552	1030	5570	10		FOSTER RD	CIRCLE DR	ENGLISH AVE	4	1	37	884	182	3,816	54	54	Zone 1	10	3500	4,065	53	0	Fall Thru Yr 1						0	0	44
1368	688	5570	20		FOSTER RD	ENGLISH AVE	CIRCLE DR	4	1	33	787	144	3,030	67	66	Zone 1	10	3480	4,442	65	0	Fall Thru Yr 3						0	0	58
4755	6081	5570	30		FOSTER RD	CIRCLE DR	N GLEN RD	4	1	34	1,697	321	6,731	34	34	Zone 1	10	7560	2,107	33	4	Selected Yr 4	60	Surf Recon + Base Rehab / FWM + Strctrl Ptch + Olay	63.50	0	427,419	427,419	530,670	96
4754	6596	5570	40		FOSTER RD	CIRCLE DR	N GLEN RD	4	1	34	286	54	1,134	63	63	Zone 1	10	3480	4,442	65	0	Fall Thru Yr 3						0	0	55
6089	50105	5580	10		FOUNTAIN LN	W 58TH ST	W 59TH ST	4	1	34	278	53	1,103	74	73	Zone 1	10	7960	4,245	79	0	Not Selected						0	0	66
2926	3030	5590	10		FOX	W 45TH ST	EAGLE DR	4	1	30	290	48	1,015	68	67	Zone 1	10	7460	2,566	62	0	Fall Thru Yr 1						0	0	60
3618	4202	5590	20		FOX	EAGLE DR	OTTER	4	1	29	239	39	809	44	44	Zone 1	10	3000	1,556	45	0	Fall Thru Yr 2						0	0	35
3512	4016	5590	30		FOX	OTTER	KODIAK	4	1	29	250	40	846	47	46	Zone 1	10	3000	1,556	45	0	Fall Thru Yr 2						0	0	36
3605	4183	5590	40		FOX	KODIAK	GRIZZLY	4	1	29	251	40	849	49	49	Zone 1	10	3000	1,556	45	0	Fall Thru Yr 2						0	0	39
3581	4152	5590	50		FOX	GRIZZLY	BEAVER	4	1	29	250	40	846	50	49	Zone 1	10	1620	2,031	52	0	Fall Thru Yr 1						0	0	40
3564	4124	5590	60		FOX	BEAVER	W 40TH ST	4	1	29	322	52	1,089	45	45	Zone 1	10	1620	2,031	52	0	Fall Thru Yr 1						0	0	35
4510	5935	5590	70		FOX	W 40TH ST	W 39TH ST	4	1	29	453	73	1,533	54	53	Zone 1	10	1620	2,031	52	0	Fall Thru Yr 1						0	0	44
4509	5938	5590	80		FOX	W 38TH ST	W 39TH ST	4	1	30	344	57	1,204	64	64	Zone 1	10	7980	3,804	62	0	Fall Thru Yr 1						0	0	55
3128	3337	5600	10		FRANCES ST	E 21 ST	CUL-DE-SAC	4	1	37	443	90	1,889	39	39	Zone 1	10	5620	3,396	44	0	Fall Thru Yr 2						0	0	30
4505	6473	5610	10		FREEDOM CIR	E 25TH ST	E 25TH ST	4	1	29	1,412	227	4,777	81	80	Zone 1	10	1280	5,527	79	0	Not Selected						0	0	75
2187	2012	5630	10		FREMONT AVE	CY AVE	WINDSOR PL	4	1	33	216	40	832	73	72	Zone 1	10	7900	4,910	78	0	Fall Thru Yr 5						0	0	65
3069	3250	5630	20		FREMONT AVE	FLEETWOOD PL	WINDSOR	4	1	30	250	42	875	82	82	Zone 1	10	7900	4,910	78	0	Fall Thru Yr 5						0	0	77
1331	626	5630	30		FREMONT AVE	BELLAIRE DR	FLEETWOOD PL	4	1	30	991	165	3,469	76	76	Zone 1	10	7900	4,910	78	0	Fall Thru Yr 5						0	0	69
2870	2946	5630	40		FREMONT AVE	DESMET DR	BELLAIRE DR	4	1	30	961	160	3,364	70	69	Zone 1	10	1800	4,503	77	0	Fall Thru Yr 4						0	0	61
2739	2757	5640	10		FREMONT AVE	COULTER DR	DESMET DR	4	1	30	800	133	2,800	74	74	Zone 1	10	3780	4,139	72	0	Fall Thru Yr 1						0	0	67
1474	873	4980	10	E	G ST	N CENTER ST	N WOLCOTT ST	4	1	36	359	72	1,508	59	58	Zone 1	10	7160	2,002	55	0	Fall Thru Yr 2						0	0	49
1473	872	4980	20	E	G ST	N WOLCOTT ST	N DURBIN ST	4	1	32	480	85	1,792	73	73	Zone 1	10	7200	4,618	68	0	Fall Thru Yr 5						0	0	66
1475	874	14580	10	W	G ST	N CENTER ST	DEAD END	4	1	31	465	80	1,682	63	62	Zone 1	10	7200	4,618	68	0	Fall Thru Yr 5						0	0	53
1786	1377	5650	10		GANNETT ST	FOREST DR	WIND RIVER AVE	4	1	32	627	111	2,341	35	34	Zone 1	10	8020	2,504	45	0	Fall Thru Yr 2						0	0	26
5687	1460	5660	10		GANNETT ST	WALSH DR	THELMA DR	4	1	35	582	113	2,377	40	39	Zone 1	10	8040	1,465	42	0	Fall Thru Yr 1						0	0	29
1834	1456	5660	20		GANNETT ST	THELMA DR	SHANNON DR	4	1	37	1,045	215	4,511	34	33	Zone 1	10	8000	1,958	37	0	Fall Thru Yr 5						0	0	24
5005	1450	5660	30		GANNETT ST	SHANNON DR	SE WYOMING BLVD	4	1	46	171	44	918	51	50	Zone 1	10	8000	1,958	37	0	Fall Thru Yr 5						0	0	41
1360	664	5670	10		GANNETT ST	SE WYOMING BLVD	EASTRIDGE MALL	4	1	22	742	91	1,904	38	37	Zone 1	10	8000	1,958	37	0	Fall Thru Yr 5						0	0	28
1036	64	5680	10		GARDENIA	CALYPSO	PRIMROSE	4	1	34	480	91	1,904	35	34	Zone 1	10	8060	1,417	36	0	Fall Thru Yr 5						0	0	25
2824	2867	5680	20		GARDENIA	POPPY	CALYPSO	4	1	33	247	45	951	38	38	Zone 1	10	8060	1,417	36	0	Fall Thru Yr 5						0	0	28
2983	3117	5680	30		GARDENIA	GOLDENROD	POPPY	4	1	33	274	50	1,055	44	43	Zone 1	10	2920	1,950	43	0	Fall Thru Yr 1						0	0	33
5742	3116	5680	40		GARDENIA	CITY BOUNDARY	GOLDENROD	4	1	32	332	59	1,239	48	48	Zone 1	10	2920	1,950	43	0	Fall Thru Yr 1						0	0	38
1546	1023	5690	10		GARY AVE	HUBER DR	SUN DR	4	1	34	536	101	2,126	63	62	Zone 1	10	2660	3,235	64	0	Fall Thru Yr 2						0	0	53

GISID	Agency ID	Street Number	Block Number	Street Prefix	On Street	From Street	To Street	FunCL Code	Pavetype Code	Pavement Width (ft)	Pavement Length (ft)	Add Area (yd2)	Pavement Area (yd2)	Pavement Cndtn Index (PCI)	Current Segment PCI (CPCI)	Zone	Zone Code	Project ID	Project Length (ft)	Project Current PCI	Year of First Rehab	Segment Rehab Results	Rehab Activity Code	Rehab Activity	Avg Unit Rate ($/yd2)	Peripheral Concrete Costs ($)	Segment Pavement Cost ($)	Segment Total Cost ($)	Whole Project Cost ($)	5 Year Post Rehab PCI
6970	3748	5700	10		GILA BEND	WHISPERING SPRINGS RD	WHISPERING SPRINGS RD	4	1	29	991	160	3,353	72	72	Zone 1	10	8100	1,773	69	0	Fall Thru Yr 5						0	0	65
1349	647	5710	10		GLACIER	MARIPOSA BLVD	CUL-DE-SAC	4	1	34	626	118	2,483	35	34	Zone 1	10	8080	1,555	39	0	Not Selected						0	0	25
4424	6236	5720	10		GLADSTONE ST	WATERFORD	CORNWALL	4	1	29	368	59	1,245	76	76	Zone 1	10	3760	7,291	82	0	Fall Thru Yr 1						0	0	69
4426	6238	5720	20		GLADSTONE ST	CORNWALL	NEWPORT	4	1	28	575	89	1,878	80	80	Zone 1	10	3760	7,291	82	0	Fall Thru Yr 1						0	0	74
2629	2613	5730	10		GLENAIRE DR	E12TH ST	E 15TH ST	4	1	32	1,271	226	4,745	57	57	Zone 1	10	8120	3,823	50	0	Fall Thru Yr 4						0	0	48
1433	809	5740	10		GLENARM ST	E F ST	E H ST	4	1	36	692	138	2,906	78	78	Zone 1	10	7380	7,260	77	0	Fall Thru Yr 5						0	0	72
1440	819	5740	20		GLENARM ST	E H ST	E K ST	4	1	32	663	118	2,475	75	75	Zone 1	10	7380	7,260	77	0	Fall Thru Yr 5						0	0	68
1389	720	5750	10		GLENARM ST	E K ST	E M ST	4	1	32	668	119	2,494	79	79	Zone 1	10	7380	7,260	77	0	Fall Thru Yr 5						0	0	73
1224	457	5750	20		GLENARM ST	E M ST	DEAD END	4	1	32	61	11	228	86	86	Zone 1	10	7380	7,260	77	0	Fall Thru Yr 5						0	0	81
3083	3264	5760	10		GLENDALE AVE	E 24TH ST	E 24TH ST	4	1	33	206	38	793	72	72	Zone 1	10	5960	7,406	74	0	Fall Thru Yr 2						0	0	65
2398	2306	5760	20		GLENDALE AVE	E 22ND ST	E 24TH ST	4	1	33	810	149	3,119	70	69	Zone 1	10	5960	7,406	74	0	Fall Thru Yr 2						0	0	61
2080	1847	5760	30		GLENDALE AVE	ALTA VISTA DR	E 22ND ST	4	1	33	242	44	932	70	69	Zone 1	10	5960	7,406	74	0	Fall Thru Yr 2						0	0	61
2060	1824	5760	40		GLENDALE AVE	E 21ST ST	ALTA VISTA DR	4	1	36	331	66	1,390	77	77	Zone 1	10	5960	7,406	74	0	Fall Thru Yr 2						0	0	70
3060	3239	5770	10		GLENDALE AVE	EASTBROOK AVE	E 21ST ST	4	1	34	1,218	230	4,831	62	62	Zone 1	10	5140	4,095	59	0	Fall Thru Yr 4						0	0	53
2887	2967	5770	20		GLENDALE AVE	AMHERST AVE	EASTBROOK AVE	4	1	36	1,029	206	4,322	58	57	Zone 1	10	5140	4,095	59	0	Fall Thru Yr 4						0	0	48
2771	2797	5770	30		GLENDALE AVE	FAIRVIEW AVE	AMHERST AVE	4	1	36	456	91	1,915	56	55	Zone 1	10	5140	4,095	59	0	Fall Thru Yr 4						0	0	45
2721	2739	5770	40		GLENDALE AVE	E 16TH ST	FAIRVIEW AVE	4	1	35	288	56	1,176	53	53	Zone 1	10	5140	4,095	59	0	Fall Thru Yr 4						0	0	43
2263	2136	5770	50		GLENDALE AVE	E 15TH ST	E 16TH ST	4	1	33	288	53	1,109	66	65	Zone 1	10	5140	4,095	59	0	Fall Thru Yr 4						0	0	57
2644	2631	5780	10		GLENDO	PATHFINDER	BEGONIA	4	1	35	1,208	235	4,933	60	59	Zone 1	10	8160	2,009	56	0	Fall Thru Yr 3						0	0	50
1369	691	7800	10	N	GLENN RD	ENGLISH AVE	CIRCLE DR	4	1	34	1,195	226	4,740	51	50	Zone 1	10	3500	4,065	53	0	Fall Thru Yr 1						0	0	40
4753	859	7800	20	N	GLENN RD	CIRCLE DR	HO DR	4	1	34	1,777	336	7,049	47	46	Zone 1	10	9840	1,777	46	0	Fall Thru Yr 3						0	0	37
4752	6595	7800	30	N	GLENN RD	HO DR	BRUCE LN	4	1	33	317	58	1,220	67	66	Zone 1	10	3480	4,442	65	0	Fall Thru Yr 3						0	0	58
5739	3113	5790	10		GOLDENROD	CITY BOUNDARY	GARDENIA	4	1	32	558	99	2,083	37	37	Zone 1	10	8140	1,592	40	0	Fall Thru Yr 1						0	0	28
3688	4308	5800	10		GOODSTEIN DR	GOODSTEIN	MARKS WAY	4	1	45	800	200	4,200	76	76	Zone 1	10	8200	4,529	79	0	Not Selected						0	0	69
3515	4021	5800	15		GOODSTEIN DR	CU- DE-SAC	GOODSTEIN DR	4	1	41	228	52	1,083	46	46	Zone 1	10	8180	3,899	50	0	Fall Thru Yr 4						0	0	37
3516	4022	5800	20		GOODSTEIN DR	S CEDAR ST	GOODSTEIN	4	1	45	275	69	1,444	78	78	Zone 1	10	8200	4,529	79	0	Not Selected						0	0	71
3690	4313	5800	30		GOODSTEIN DR	S CHESTNUT ST	S CEDAR ST	4	1	45	445	111	2,336	70	70	Zone 1	10	8200	4,529	79	0	Not Selected						0	0	62
4599	4312	5800	40		GOODSTEIN DR	S WALNUT ST	S CHESTNUT ST	4	1	48	365	97	2,044	72	71	Zone 1	10	8200	4,529	79	0	Not Selected						0	0	64
3520	4026	5800	50		GOODSTEIN DR	HERMANS WAY	S WALNUT ST	4	1	45	844	211	4,431	91	91	Zone 1	10	8200	4,529	79	0	Not Selected						0	0	85
3687	4307	5800	60		GOODSTEIN DR	S OAK ST	HERMANS WAY	4	1	46	311	79	1,669	90	90	Zone 1	10	8200	4,529	79	0	Not Selected						0	0	84
3685	4305	5800	70		GOODSTEIN DR	S ELM ST	S OAK ST	4	1	45	289	72	1,517	88	87	Zone 1	10	7960	4,245	79	0	Not Selected						0	0	82
3683	4303	5800	80		GOODSTEIN DR	S DAVID ST	S ELM ST	4	1	45	699	175	3,670	82	81	Zone 1	10	7960	4,245	79	0	Not Selected						0	0	76
3681	4300	5800	90		GOODSTEIN DR	S CENTER ST	S DAVID ST	4	1	45	249	62	1,307	90	90	Zone 1	10	7960	4,245	79	0	Not Selected						0	0	85
3603	4181	5800	100		GOODSTEIN DR	CASPER MOUNTAIN RD	S CENTER ST	4	1	45	209	52	1,097	86	86	Zone 1	10	7960	4,245	79	0	Not Selected						0	0	81
3602	4180	5810	10		GOODSTEIN DR	MOUNTAIN WAY	CASPER MOUNTAIN RD	4	1	35	230	45	939	78	78	Zone 1	10	8220	3,674	69	0	Not Selected						0	0	71
3600	4178	5810	20		GOODSTEIN DR	VISTA WAY	MOUNTAIN WAY	4	1	34	267	50	1,059	74	74	Zone 1	10	8220	3,674	69	0	Not Selected						0	0	66
5966	12169	5820	10		GOSFIELD ST	CENTENNIAL VILLAGE DR	WATERFORD	4	1	35	794	154	3,242	74	74	Zone 1	10	1280	5,527	79	0	Not Selected						0	0	66
2900	2984	5830	10		GRANADA AVE	HAWTHORNE AVE	S COFFMAN AVE	4	1	45	313	78	1,643	57	56	Zone 1	10	8240	3,434	55	0	Fall Thru Yr 2						0	0	46
3437	3836	5830	20		GRANADA AVE	S POPLAR ST	HAWTHORNE AVE	4	1	45	310	78	1,628	55	54	Zone 1	10	8240	3,434	55	0	Fall Thru Yr 2						0	0	44
3447	3850	5840	10		GRANADA AVE	MONTE VISTA DR	S POPLAR ST	4	1	32	468	83	1,747	60	59	Zone 1	10	8260	3,347	64	0	Fall Thru Yr 2						0	0	50
3443	3846	5840	20		GRANADA AVE	MONTE VISTA DR	MONTE VISTA DR	4	1	32	213	38	795	60	59	Zone 1	10	8260	3,347	64	0	Fall Thru Yr 2						0	0	50
4376	6121	5840	30		GRANADA AVE	MONTE VISTA DR	HORIZON DR	4	1	31	409	70	1,479	69	69	Zone 1	10	8260	3,347	64	0	Fall Thru Yr 2						0	0	61
5793	6123	5840	40		GRANADA AVE	VISTA ROYALE	HORIZON DR	4	1	35	333	65	1,360	76	76	Zone 1	10	8260	3,347	64	0	Fall Thru Yr 2						0	0	69
5792	6122	5840	50		GRANADA AVE	S OAK ST	VISTA ROYALE	4	1	35	307	60	1,254	73	73	Zone 1	10	8260	3,347	64	0	Fall Thru Yr 2						0	0	66
2854	2924	5850	10		GRANDVIEW PL	S COFFMAN AVE	CUL-DE-SAC	4	1	42	697	162	3,394	29	28	Zone 1	10	8300	1,549	26	1	Selected Yr 1	60	Surf Recon + Base Rehab / FWM + Strctrl Ptch + Olay	63.50	0	215,519	215,519	425,704	92
4925	11858	5860	10		GRANITE PEAK DR	VENTURE WAY	E 2ND ST	4	1	44	2,679	655	13,752	60	59	Zone 1	10	8280	2,679	59	0	Fall Thru Yr 4						0	0	50
4738	1988	5870	10		GRANT AVE	MILTON AVE	E 10TH ST	4	1	29	238	38	805	69	68	Zone 1	10	4420	2,894	56	0	Fall Thru Yr 2						0	0	60
1972	1678	5870	20		GRANT AVE	DIVINE AVE	MILTON AVE	4	1	33	381	70	1,467	58	58	Zone 1	10	4420	2,894	56	0	Fall Thru Yr 2						0	0	48
1510	947	5870	30		GRANT AVE	LIND AVE	DIVINE AVE	4	1	33	320	59	1,232	58	58	Zone 1	10	4160	2,130	51	0	Fall Thru Yr 1						0	0	49
2045	1797	5870	40		GRANT AVE	KIRK AVE	LIND AVE	4	1	33	380	70	1,463	57	56	Zone 1	10	4160	2,130	51	0	Fall Thru Yr 1						0	0	47
2010	1729	5870	50		GRANT AVE	BADGER AVE	KIRK AVE	4	1	33	430	79	1,656	73	73	Zone 1	10	1540	2,449	66	0	Fall Thru Yr 3						0	0	65
1792	1385	5870	60		GRANT AVE	E 5TH ST	BADGER AVE	4	1	43	361	86	1,811	61	61	Zone 1	10	1540	2,449	66	0	Fall Thru Yr 3						0	0	52
1081	175	7810	10	N	GRANT ST	E 1ST ST	E A ST	4	1	39	500	108	2,275	49	48	Zone 1	10	9860	1,861	58	0	Fall Thru Yr 4						0	0	38
1639	1164	7820	10	N	GRANT ST	E A ST	E C ST	4	1	43	809	193	4,058	63	62	Zone 1	10	9860	1,861	58	0	Fall Thru Yr 4						0	0	54
1444	823	7830	10	N	GRANT ST	E F ST	E H ST	4	1	32	688	122	2,569	78	77	Zone 1	10	7320	3,944	67	0	Fall Thru Yr 4						0	0	71
4612	525	7830	20	N	GRANT ST	E H ST	E K ST	4	1	33	664	122	2,556	67	66	Zone 1	10	7320	3,944	67	0	Fall Thru Yr 4						0	0	58
4610	725	7840	10	N	GRANT ST	E K ST	E L ST	4	1	23	481	61	1,291	62	61	Zone 1	10	7320	3,944	67	0	Fall Thru Yr 4						0	0	52
1258	510	7840	20	N	GRANT ST	E L ST	E M ST	4	1	27	186	28	586	35	34	Zone 1	10	7180	1,530	34	0	Fall Thru Yr 4						0	0	25
1226	459	7840	30	N	GRANT ST	E M ST	E M ST	4	1	30	117	20	410	18	18	Zone 1	10	7180	1,530	34	0	Fall Thru Yr 4						0	0	12
1878	1539	10680	10	S	GRANT ST	E 4TH ST	E 5TH ST	4	1	43	370	88	1,856	50	50	Zone 1	10	6240	1,876	48	0	Fall Thru Yr 3						0	0	40
1441	820	10680	20	S	GRANT ST	E 3RD ST	E 4TH ST	4	1	42	370	86	1,813	61	61	Zone 1	10	6120	1,505	55	0	Fall Thru Yr 2						0	0	52
1773	1363	10680	30	S	GRANT ST	E 2ND ST	E 3RD ST	4	1	54	374	112	2,356	49	49	Zone 1	10	6240	1,876	48	0	Fall Thru Yr 3						0	0	39
1240	483	10690	10	S	GRANT ST	COLLINS DR	E 2ND ST	4	1	44	254	62	1,304	66	65	Zone 1	10	6980	2,096	57	0	Fall Thru Yr 3						0	0	57

GISID	Agency ID	Street Number	Block Number	Street Prefix	On Street	From Street	To Street	Fun CL Code	Pavetype Code	Pavement Width (ft)	Pavement Length (ft)	Add Area (yd2)	Pavement Area (yd2)	Pavement Cndtn Index (PCI)	Current Segment PCI (CPCI)	Zone	Zone Code	Project ID	Project Length (ft)	Project Current PCI	Year of First Rehab	Segment Rehab Results	Rehab Activity Code	Rehab Activity	Avg Unit Rate ($/yd2)	Peripheral Concrete Costs ($)	Segment Pavement Cost ($)	Segment Total Cost ($)	Whole Project Cost ($)	5 Year Post Rehab PCI
2407	2317	5880	10		GREEN MEADOWS DR	S COFFMAN AVE	BROOKVIEW DR	4	1	37	895	184	3,863	41	41	Zone 1	10	2640	2,641	47	0	Fall Thru Yr 3						0	0	31
9249	351173	5890	10		GREENSPIRE DR	CASPER ST	LINDEN WAY	4	1	32	448	80	1,673	91	91	Zone 1	10	3180	2,292	70	0	Fall Thru Yr 1						0	0	85
3580	4151	5900	10		GRIZZLY	CUL-DE-SAC	FOX	4	1	35	515	100	2,101	55	54	Zone 1	10	1620	2,031	52	0	Fall Thru Yr 1						0	0	45
1466	861	4990	10	E	H ST	N CENTER ST	N WOLCOTT ST	4	1	32	359	64	1,340	65	64	Zone 1	10	7200	4,618	68	0	Fall Thru Yr 5						0	0	55
1465	860	4990	20	E	H ST	N WOLCOTT ST	N DURBIN ST	4	1	35	483	94	1,972	65	64	Zone 1	10	7200	4,618	68	0	Fall Thru Yr 5						0	0	55
1464	858	4990	30	E	H ST	N DURBIN ST	N BEECH ST	4	1	25	264	37	770	83	82	Zone 1	10	7120	5,045	76	0	Fall Thru Yr 4						0	0	77
1462	856	4990	40	E	H ST	N BEECH ST	ST JOHN ST	4	1	25	263	37	767	69	69	Zone 1	10	7120	5,045	76	0	Fall Thru Yr 4						0	0	60
1460	854	4990	50	E	H ST	ST JOHN ST	N KIMBALL ST	4	1	25	265	37	773	52	51	Zone 1	10	7140	3,210	54	0	Fall Thru Yr 2						0	0	41
1458	852	4990	60	E	H ST	N KIMBALL ST	N PARK ST	4	1	24	265	35	742	29	29	Zone 1	10	7180	1,530	34	0	Fall Thru Yr 4						0	0	19
1265	526	4990	70	E	H ST	N PARK ST	N GRANT ST	4	1	23	263	34	706	61	60	Zone 1	10	7140	3,210	54	0	Fall Thru Yr 2						0	0	51
4613	524	4990	80	E	H ST	N GRANT ST	GLENARM ST	4	1	23	263	34	706	50	50	Zone 1	10	7140	3,210	54	0	Fall Thru Yr 2						0	0	40
4615	818	4990	90	E	H ST	GLENARM ST	N LINCOLN	4	1	22	264	32	678	52	51	Zone 1	10	7140	3,210	54	0	Fall Thru Yr 2						0	0	41
1438	816	4990	100	E	H ST	N LINCOLN ST	N JEFFERSON ST	4	1	26	264	38	801	53	52	Zone 1	10	7140	3,210	54	0	Fall Thru Yr 2						0	0	42
1436	814	4990	110	E	H ST	N JEFFERSON ST	ST MARY ST	4	1	24	264	35	739	45	44	Zone 1	10	7140	3,210	54	0	Fall Thru Yr 2						0	0	35
1434	812	4990	120	E	H ST	ST MARY ST	N MCKINLEY ST	4	1	22	264	32	678	45	44	Zone 1	10	7140	3,210	54	0	Fall Thru Yr 2						0	0	34
1408	762	5000	10	E	H ST	N MCKINLEY ST	N JACKSON ST	4	1	25	264	37	770	52	51	Zone 1	10	7220	3,520	57	0	Fall Thru Yr 3						0	0	41
1406	760	5000	20	E	H ST	N JACKSON ST	N WASHINGTON ST	4	1	25	264	37	770	52	51	Zone 1	10	7220	3,520	57	0	Fall Thru Yr 3						0	0	41
1404	758	5000	30	E	H ST	N WASHINGTON ST	ELMA ST	4	1	24	264	35	739	55	55	Zone 1	10	7220	3,520	57	0	Fall Thru Yr 3						0	0	45
1269	537	14590	10	W	H ST	N CENTER ST	DEAD END	4	1	33	471	86	1,813	48	48	Zone 1	10	7160	2,002	55	0	Fall Thru Yr 2						0	0	39
1667	1201	5910	10		HAMILTON WAY	N HUBER DR	HARDEN DR	4	1	32	279	50	1,042	66	65	Zone 1	10	2660	3,235	64	0	Fall Thru Yr 2						0	0	57
1666	1200	5910	20		HAMILTON WAY	HARDEN DR	N SINCLAIR PL	4	1	32	288	51	1,075	44	44	Zone 1	10	8320	2,172	48	0	Fall Thru Yr 4						0	0	34
1665	1199	5910	30		HAMILTON WAY	SINCLAIR PL	SOCONY DR	4	1	33	295	54	1,136	59	59	Zone 1	10	8320	2,172	48	0	Fall Thru Yr 4						0	0	50
1664	1198	5910	40		HAMILTON WAY	SOCONY DR	SUN DR	4	1	32	244	43	911	62	62	Zone 1	10	5560	3,702	65	0	Fall Thru Yr 3						0	0	53
5027	3619	5920	10		HANWAY AVE	W 29TH ST	BROOKVIEW DR	4	1	32	420	75	1,568	71	70	Zone 1	10	2680	2,696	66	0	Fall Thru Yr 4						0	0	62
3267	3567	5920	20		HANWAY AVE	W 27TH ST	W 29TH ST	4	1	29	711	115	2,406	40	40	Zone 1	10	8360	1,689	39	0	Not Selected						0	0	30
3209	3454	5920	30		HANWAY AVE	W 25TH ST	W 27TH ST	4	1	29	709	114	2,399	44	43	Zone 1	10	8380	1,568	48	0	Fall Thru Yr 3						0	0	33
3164	3379	5930	10		HANWAY AVE	S COFFMAN AVE	S ODELL AVE	4	1	29	708	114	2,395	37	37	Zone 1	10	8340	2,906	37	0	Fall Thru Yr 5						0	0	28
1652	1186	5940	10		HARDEN DR	HAMILTON WAY	HARDEN DR	4	1	33	488	89	1,879	65	64	Zone 1	10	2660	3,235	64	0	Fall Thru Yr 2						0	0	55
1596	1092	5940	20		HARDEN DR	WHITCOMB WAY	BRUHN WAY	4	1	33	389	71	1,498	64	64	Zone 1	10	2660	3,235	64	0	Fall Thru Yr 2						0	0	55
3405	3785	5950	10		HAWTHORNE AVE	GRANADA AVE	W 39TH ST	4	1	34	1,342	253	5,323	58	57	Zone 1	10	8240	3,434	55	0	Fall Thru Yr 2						0	0	48
3003	3140	5950	20		HAWTHORNE AVE	S POPLAR ST	GRANADA AVE	4	1	34	1,205	228	4,780	54	53	Zone 1	10	8240	3,434	55	0	Fall Thru Yr 2						0	0	43
2627	2611	5960	10		HAZELWOOD DR	E 12TH ST	E 15TH ST	4	1	34	1,254	237	4,974	45	44	Zone 1	10	8120	3,823	50	0	Fall Thru Yr 4						0	0	35
1123	266	5970	10		HAZELWOOD DR	FOREST DR	E 12TH ST	4	1	33	417	76	1,605	56	55	Zone 1	10	8400	2,297	55	0	Fall Thru Yr 2						0	0	45
4818	6593	5990	10		HEATHROW AVE	DARTFORD CT	CENTENNIAL VILLAGE DR	4	1	29	324	52	1,096	74	74	Zone 1	10	3240	3,954	68	0	Fall Thru Yr 5						0	0	66
4817	6467	5990	20		HEATHROW AVE	HEATHROW AVE	DARTFORD CT	4	1	29	873	141	2,954	70	69	Zone 1	10	3240	3,954	68	0	Fall Thru Yr 5						0	0	61
4497	6014	5990	30		HEATHROW AVE	CENTENNIAL HILLS BLVD	DARTFORD CT	4	1	29	178	29	602	71	71	Zone 1	10	3240	3,954	68	0	Fall Thru Yr 5						0	0	64
5069	5964	5990	40		HEATHROW AVE	NORTHOLT AVE	CENTENNIAL HILLS BLVD	4	1	32	857	152	3,199	79	78	Zone 1	10	8420	3,531	70	0	Not Selected						0	0	72
5052	5965	5990	50		HEATHROW AVE	YORKSHIRE AVE	NORTHOLT AVE	4	1	36	603	121	2,533	61	61	Zone 1	10	8420	3,531	70	0	Not Selected						0	0	52
5012	1690	5990	60		HEATHROW AVE	HORNCHURCH AVE	YORKSHIRE AVE	4	1	35	284	55	1,160	41	41	Zone 1	10	4200	3,311	50	0	Fall Thru Yr 1						0	0	31
5015	2619	5990	70		HEATHROW AVE	WATERFORD	HORNCHURCH AVE	4	1	35	155	30	633	46	46	Zone 1	10	4200	3,311	50	0	Fall Thru Yr 1						0	0	36
3298	3615	6000	10		HENDERSON CREEK PL	INDIAN SPRINGS DR	CUL- DE-SAC	4	1	40	374	84	1,759	54	53	Zone 1	10	8440	1,378	51	0	Fall Thru Yr 1						0	0	43
4563	6429	6010	10		HENLOW AVE	E 22ND ST	E 23RD ST	4	1	35	333	65	1,360	64	64	Zone 1	10	5900	4,401	66	0	Fall Thru Yr 3						0	0	55
4425	6237	6020	10		HENNING LOOP	CORNWALL	CORNWALL	4	1	29	561	90	1,898	84	84	Zone 1	10	3760	7,291	82	0	Fall Thru Yr 1						0	0	79
3514	4020	6030	10		HERMANS WAY	GOODSTEIN DR	DEAD END	4	1	30	164	27	574	79	78	Zone 1	10	7960	4,245	79	0	Not Selected						0	0	72
4476	3144	6040	10		HERRINGTON DR	BUCKBOARD RD	VILLAGE DR	4	1	45	1,431	358	7,513	46	45	Zone 1	10	8460	1,431	45	0	Fall Thru Yr 2						0	0	35
1347	645	6050	10		HERRINGTON DR	VILLAGE DR	S ROBERSTON RD	4	1	39	1,083	235	4,928	62	61	Zone 1	10	3440	3,936	58	0	Fall Thru Yr 4						0	0	52
2400	2308	6060	10		HICKORY ST	W 24TH ST	DEAD END	4	1	45	146	37	767	48	47	Zone 1	10	8480	1,514	38	0	Not Selected						0	0	37
2391	2298	6060	20		HICKORY ST	W COFFMAN AVE	W 24TH ST	4	1	44	719	176	3,691	43	42	Zone 1	10	8480	1,514	38	0	Not Selected						0	0	32
5980	12183	6070	10		HIGHLAND DR	BETTY WAY	BENTLEY DR	4	1	20	899	100	2,098	61	61	Zone 1	10	1960	2,119	64	0	Fall Thru Yr 2						0	0	51
4951	6458	6090	10		HOGAN DR	W 27TH ST	W 29TH ST	4	1	29	836	135	2,828	48	47	Zone 1	10	8500	2,530	55	0	Fall Thru Yr 2						0	0	37
2789	2825	6100	10		HOLLY ST	W 16TH ST	BELLAIRE DR	4	1	32	678	121	2,531	21	21	Zone 1	10	2040	1,222	24	0	Not Selected						0	0	14
2683	2688	6110	10		HOLLY ST	W 13TH ST	W 15TH ST	4	1	35	751	146	3,067	26	26	Zone 1	10	8560	1,495	23	0	Not Selected						0	0	18
3414	3805	6120	10		HONEYSUCKLE	CY AVE	CARNATION	4	1	30	249	42	872	54	54	Zone 1	10	8540	1,529	41	0	Fall Thru Yr 1						0	0	44
2908	2996	6120	20		HONEYSUCKLE	CARNATION	COLUMBINE	4	1	31	1,005	173	3,635	37	36	Zone 1	10	8540	1,529	41	0	Fall Thru Yr 1						0	0	27
3536	4078	6120	30		HONEYSUCKLE	COLUMBINE	VALLEY DR	4	1	32	275	49	1,027	49	48	Zone 1	10	8540	1,529	41	0	Fall Thru Yr 1						0	0	38
3123	3321	6120	40		HONEYSUCKLE	CAMELLIA	VALLEY DR	4	1	30	639	107	2,237	41	40	Zone 1	10	8580	2,852	35	0	Fall Thru Yr 4						0	0	30
3508	4008	6120	50		HONEYSUCKLE	PLUMERIA	CAMELLIA	4	1	30	1,225	204	4,288	35	34	Zone 1	10	8580	2,852	35	0	Fall Thru Yr 4						0	0	25
2410	2320	6120	60		HONEYSUCKLE	PARADISE DR	PLUMERIA	4	1	33	820	150	3,157	37	37	Zone 1	10	8520	1,860	36	0	Fall Thru Yr 5						0	0	27
7717	6580	6130	10		HOPE ST	E 24TH ST	E 25TH ST	4	1	29	503	81	1,702	76	75	Zone 1	10	5940	4,699	72	0	Fall Thru Yr 1						0	0	68
3455	3860	6140	10		HORIZON DR	GRANADA AVE	CUL-DE-SAC	4	1	38	624	132	2,768	51	51	Zone 1	10	8260	3,347	64	0	Fall Thru Yr 2						0	0	41
5011	1418	6150	10		HORNCHURCH AVE	HORNCHURCH AVE	YORKSHIRE AVE	4	1	36	795	159	3,339	56	56	Zone 1	10	4200	3,311	50	0	Fall Thru Yr 1						0	0	46
5020	2802	6150	20		HORNCHURCH AVE	DONEGAL	NORTHOLT AVE	4	1	36	273	55	1,147	59	58	Zone 1	10	4200	3,311	50	0	Fall Thru Yr 1						0	0	49
2559	2528	6150	30		HORNCHURCH AVE	HEATHROW AVE	DONEGAL	4	1	36	593	119	2,491	48	48	Zone 1	10	4200	3,311	50	0	Fall Thru Yr 1						0	0	38

GISID	Agency ID	Street Number	Block Number	Street Prefix	On Street	From Street	To Street	FunCL Code	Pavetype Code	Pavement Width (ft)	Pavement Length (ft)	Add Area (yd2)	Pavement Area (yd2)	Pavement Cndtn Index (PCI)	Current Segment PCI (CPCI)	Zone	Zone Code	Project ID	Project Length (ft)	Project Current PCI	Year of First Rehab	Segment Rehab Results	Rehab Activity Code	Rehab Activity	Avg Unit Rate ($/yd2)	Peripheral Concrete Costs ($)	Segment Pavement Cost ($)	Segment Total Cost ($)	Whole Project Cost ($)	5 Year Post Rehab PCI
4750	6183	6160	10		HOSPITALITY LN	LEGION LN	VROMAN RD	4	1	40	803	178	3,747	55	54	Zone 1	10	4360	4,524	69	0	Not Selected								0	0	45
4391	6184	7850	10	N	HUBER DR	E 1ST ST	HAMILTON WAY	4	1	33	287	53	1,105	56	55	Zone 1	10	8720	3,387	55	0	Fall Thru Yr 2								0	0	46
1668	1202	7850	20	N	HUBER DR	HAMILTON WAY	N PENNSYLVANIA AVE	4	1	33	282	52	1,086	49	49	Zone 1	10	8720	3,387	55	0	Fall Thru Yr 2								0	0	39
1644	1170	7850	30	N	HUBER DR	N PENNSYLVANIA AVE	BRUHN WAY	4	1	34	572	108	2,269	54	53	Zone 1	10	8720	3,387	55	0	Fall Thru Yr 2								0	0	43
1585	1068	7850	40	N	HUBER DR	BRUHN WAY	INDIANA AVE	4	1	34	245	46	972	61	61	Zone 1	10	8720	3,387	55	0	Fall Thru Yr 2								0	0	51
1580	1061	7850	50	N	HUBER DR	INDIANA AVE	GARY AVE	4	1	33	248	45	955	52	51	Zone 1	10	8720	3,387	55	0	Fall Thru Yr 2								0	0	41
2038	1787	10700	10	S	HUBER DR	E 7TH ST	E 8TH ST	4	1	39	304	66	1,383	46	46	Zone 1	10	6680	2,018	43	0	Fall Thru Yr 1								0	0	36
2012	1735	10700	20	S	HUBER DR	E 6TH ST	E 7TH ST	4	1	37	296	61	1,278	67	67	Zone 1	10	9220	2,774	79	0	Not Selected								0	0	58
1416	777	10700	30	S	HUBER DR	E 5TH ST	E 6TH ST	4	1	38	290	61	1,286	72	71	Zone 1	10	9220	2,774	79	0	Not Selected								0	0	64
1901	1575	10700	40	S	HUBER DR	E 4TH ST	E 5TH ST	4	1	39	289	63	1,315	55	55	Zone 1	10	6360	3,368	50	0	Fall Thru Yr 1								0	0	45
1865	1511	10700	50	S	HUBER DR	E 3RD ST	E 4TH ST	4	1	39	296	64	1,347	73	73	Zone 1	10	9220	2,774	79	0	Not Selected								0	0	66
1838	1479	10700	60	S	HUBER DR	DEAD END	E 3RD ST	4	1	39	149	32	678	60	59	Zone 1	10	6360	3,368	50	0	Fall Thru Yr 1								0	0	50
1449	838	10710	10	S	HUBER DR	E 1ST ST	E 2ND ST	4	1	31	278	48	1,005	59	59	Zone 1	10	8720	3,387	55	0	Fall Thru Yr 2								0	0	49
2648	2637	6170	10		HY AVE	W 19TH ST	W 20TH ST	4	1	33	195	36	751	54	54	Zone 1	10	8640	1,325	46	0	Fall Thru Yr 3								0	0	44
6759	2024	6170	20		HY AVE	S BOXELDER ST	W 19TH ST	4	1	41	556	127	2,660	39	38	Zone 1	10	8600	1,483	33	4	Selected Yr 4	60	Surf Recon + Base Rehab / FWM + Strctrl Ptch + Olay	63.50	0	168,910	168,910	401,574	96
1155	309	6180	10		HYVIEW DR	SKYRIDGE	W COFFMAN AVE	4	1	33	141	26	543	37	37	Zone 1	10	2380	1,670	31	2	Selected Yr 2	60	Surf Recon + Base Rehab / FWM + Strctrl Ptch + Olay	63.50	0	34,481	34,481	430,849	94
3076	3257	6180	20		HYVIEW DR	SAGE AVE	SKYRIDGE	4	1	36	337	67	1,415	51	50	Zone 1	10	4260	1,169	52	0	Fall Thru Yr 1								0	0	40
2206	2039	6180	30		HYVIEW DR	CASCADE AVE	SAGE AVE	4	1	31	1,259	217	4,553	59	59	Zone 1	10	8660	1,725	57	0	Fall Thru Yr 3								0	0	50
2844	2911	6180	40		HYVIEW DR	S COFFMAN AVE	CASCADE AVE	4	1	31	1,062	183	3,841	43	43	Zone 1	10	3160	2,227	39	0	Not Selected								0	0	34
1978	1685	6190	10		ILLINOIS AVE	E 14TH ST	E 15TH ST	4	1	32	520	92	1,941	53	52	Zone 1	10	2220	2,945	53	0	Fall Thru Yr 1								0	0	42
2476	2425	6190	20		ILLINOIS AVE	FARNUM ST	E 14TH ST	4	1	32	109	19	407	36	35	Zone 1	10	8620	1,415	36	0	Fall Thru Yr 5								0	0	26
5671	248	6190	30		ILLINOIS AVE	E 12TH ST	FARNUM ST	4	1	33	665	122	2,560	44	44	Zone 1	10	8620	1,415	36	0	Fall Thru Yr 5								0	0	34
2237	2103	6200	10		ILLINOIS AVE	E 10TH ST	E 11TH ST	4	1	33	369	68	1,421	50	49	Zone 1	10	4400	2,488	53	0	Fall Thru Yr 1								0	0	40
2154	1966	6210	10		ILLINOIS AVE	E 9TH ST	E 10TH ST	4	1	34	283	53	1,123	60	59	Zone 1	10	4400	2,488	53	0	Fall Thru Yr 1								0	0	51
1132	276	6210	20		ILLINOIS AVE	E 8TH ST	E 9TH ST	4	1	33	413	76	1,590	61	60	Zone 1	10	4400	2,488	53	0	Fall Thru Yr 1								0	0	51
1899	1573	6220	10		ILLINOIS AVE	E 4TH ST	E 5TH ST	4	1	33	568	104	2,187	58	57	Zone 1	10	6460	3,083	55	0	Fall Thru Yr 2								0	0	48
2801	2837	6230	10		IMPERIAL PL	KEARNEY AVE	LARAMIE AVE	4	1	29	255	41	863	70	70	Zone 1	10	7900	4,910	78	0	Fall Thru Yr 5								0	0	62
3570	4133	6250	10		INDIAN PAINTBRUSH	STATE HWY 220	SEQUOIA	3	1	33	448	82	1,725	57	57	Zone 1	10	8680	6,905	76	0	Fall Thru Yr 4								0	0	46
3411	3796	6250	20		INDIAN PAINTBRUSH	SEQUOIA	OLEANDER	3	1	31	694	120	2,510	80	79	Zone 1	10	8680	6,905	76	0	Fall Thru Yr 4								0	0	73
3388	3756	6250	30		INDIAN PAINTBRUSH	OLEANDER	COLUMBINE	3	1	31	542	93	1,960	87	87	Zone 1	10	8680	6,905	76	0	Fall Thru Yr 4								0	0	82
3535	4076	6250	40		INDIAN PAINTBRUSH	COLUMBINE	UPPER ASTER	3	1	31	385	66	1,392	84	84	Zone 1	10	8680	6,905	76	0	Fall Thru Yr 4								0	0	78
3532	4067	6250	50		INDIAN PAINTBRUSH	UPPER ASTER	DAFFODIL	3	1	31	1,165	201	4,213	85	85	Zone 1	10	8680	6,905	76	0	Fall Thru Yr 4								0	0	79
3417	3809	6250	60		INDIAN PAINTBRUSH	DAFFODIL	VALLEY DR	3	1	33	270	50	1,040	73	73	Zone 1	10	8680	6,905	76	0	Fall Thru Yr 4								0	0	64
3345	3672	6250	70		INDIAN PAINTBRUSH	VALLEY DR	ASTER	3	1	32	1,092	194	4,077	76	76	Zone 1	10	8680	6,905	76	0	Fall Thru Yr 4								0	0	68
3285	3595	6250	80		INDIAN PAINTBRUSH	ASTER	SUNFLOWER	3	1	33	147	27	566	75	75	Zone 1	10	8680	6,905	76	0	Fall Thru Yr 4								0	0	67
3272	3575	6250	90		INDIAN PAINTBRUSH	SUNFLOWER	YARROW	3	1	32	753	134	2,811	71	70	Zone 1	10	8680	6,905	76	0	Fall Thru Yr 4								0	0	62
3212	3457	6250	100		INDIAN PAINTBRUSH	YARROW	TULIP ST	3	1	32	423	75	1,579	75	74	Zone 1	10	8680	6,905	76	0	Fall Thru Yr 4								0	0	67
3196	3427	6250	110		INDIAN PAINTBRUSH	TULIP	MORNING GLORY	3	1	31	696	120	2,517	72	72	Zone 1	10	8680	6,905	76	0	Fall Thru Yr 4								0	0	63
4508	3377	6250	120		INDIAN PAINTBRUSH	MORNING GLORY	RIVERBEND RD	3	1	31	290	50	1,049	74	73	Zone 1	10	8680	6,905	76	0	Fall Thru Yr 4								0	0	65
4464	6302	6270	10		INDIAN SCOUT DR	WHISKEY GAP RD	TREVETT LN	4	1	35	1,221	237	4,986	70	70	Zone 1	10	1240	5,981	76	0	Fall Thru Yr 4								0	0	62
4985	6301	6270	20		INDIAN SCOUT DR	COLUMBIA RIVER RD	WHISKEY GAP RD	4	1	36	423	85	1,777	77	77	Zone 1	10	1240	5,981	76	0	Fall Thru Yr 4								0	0	71
4986	6383	6270	30		INDIAN SCOUT DR	SOUTH SPRINGS RD	COLUMBIA RIVER RD	4	1	36	345	69	1,449	80	79	Zone 1	10	2980	8,663	85	0	Fall Thru Yr 4								0	0	73
4981	6300	6270	40		INDIAN SCOUT DR	ROGUE RIVER RD	SOUTH SPRINGS RD	4	1	36	892	178	3,746	79	79	Zone 1	10	2980	8,663	85	0	Fall Thru Yr 4								0	0	73
4460	6290	6280	10		INDIAN SPRINGS DR	WHISPERING SPRINGS RD	MIDDLE SPRINGS RD	4	1	36	322	64	1,352	80	80	Zone 1	10	1580	6,051	80	0	Not Selected								0	0	74
4809	6289	6280	20		INDIAN SPRINGS DR	MIDDLE SPRINGS RD	BLUE SPRINGS RD	4	1	36	434	87	1,823	84	84	Zone 1	10	1580	6,051	80	0	Not Selected								0	0	79
4810	6294	6280	30		INDIAN SPRINGS DR	BAILEY PL	BLUE SPRINGS RD	4	1	38	251	53	1,113	73	73	Zone 1	10	1580	6,051	80	0	Not Selected								0	0	65
2994	3129	6280	40		INDIAN SPRINGS DR	HENDERSON CREEK PL	BAILEY CR PL	4	1	40	189	42	882	74	74	Zone 1	10	1580	6,051	80	0	Not Selected								0	0	67
3297	3614	6280	50		INDIAN SPRINGS DR	VILLAGE DR	HENDERSON CREEK PL	4	1	38	310	65	1,374	59	58	Zone 1	10	8440	1,378	51	0	Fall Thru Yr 1								0	0	49
3448	3851	6290	10		INDIAN WELLS DR	CUL-DE-SAC	BUCKBOARD RD	4	1	29	496	80	1,678	86	86	Zone 1	10	2800	3,997	78	0	Fall Thru Yr 5								0	0	81
3439	3838	6290	20		INDIAN WELLS DR	BUCKBOARD RD	CUL-DE-SAC	4	1	29	391	63	1,323	84	84	Zone 1	10	2800	3,997	78	0	Fall Thru Yr 5								0	0	79
3236	3500	6300	10		INDIAN WELLS DR	INDIAN WELLS DR	CUL-DE-SAC	4	1	30	61	10	214	83	82	Zone 1	10	2800	3,997	78	0	Fall Thru Yr 5								0	0	77
1579	1060	6310	10		INDIANA AVE	HUBER DR	SUN DR	4	1	32	564	100	2,106	60	60	Zone 1	10	8720	3,387	55	0	Fall Thru Yr 2								0	0	50
1828	1446	6320	10		INDUSTRIAL AVE	S OAK ST	S SPRUCE ST	4	1	41	247	56	1,181	47	46	Zone 1	10	8700	1,790	45	0	Fall Thru Yr 2								0	0	36
1454	847	6320	20		INDUSTRIAL AVE	S ELM ST	S OAK ST	4	1	37	400	82	1,727	30	29	Zone 1	10	8740	1,520	21	0	Not Selected								0	0	21
1776	1367	6320	30		INDUSTRIAL AVE	S ASH ST	S ELM ST	4	1	23	401	51	1,076	24	23	Zone 1	10	8740	1,520	21	0	Not Selected								0	0	16
1761	1344	6330	10		INDUSTRIAL AVE	S DAVID ST	S ASH ST	4	1	41	509	116	2,435	17	16	Zone 1	10	8740	1,520	21	0	Not Selected								0	0	10
4758	6598	7860	10	N	IOWA AVE	S IOWA AVE	N PENNSYLVANIA AVE	4	1	32	740	132	2,763	61	60	Zone 1	10	4220	3,821	66	0	Fall Thru Yr 3								0	0	50
1594	1085	7860	20	N	IOWA AVE	N PENNSYLVANIA AVE	DEE PL	4	1	32	489	87	1,826	66	65	Zone 1	10	9880	2,749	61	0	Fall Thru Yr 1								0	0	57
4757	558	10720	10	S	IOWA AVE	E 2ND ST	N IOWA AVE	4	1	32	472	84	1,762	75	75	Zone 1	10	4220	3,821	66	0	Fall Thru Yr 3								0	0	68
3389	3757	6340	10		IRIS	VALLEY DR	CUL-DE-SAC	4	1	38	843	178	3,733	33	32	Zone 1	10	8580	2,852	35	0	Fall Thru Yr 4								0	0	23
2622	2606	6350	10		IVY LN	E 12TH ST	E 15TH ST	4	1	36	1,254	251	5,267	43	42	Zone 1	10	8760	2,510	43	0	Fall Thru Yr 1								0	0	33
1120	263	6360	10		IVY LN	FOREST DR	E 12TH ST	4	1	33	729	134	2,807	55	55	Zone 1	10	8400	2,297	55	0	Fall Thru Yr 2								0	0	45
1065	144	5010	10	E	J ST	N CENTER ST	N WOLCOTT ST	4	1	32	360	64	1,344	57	56	Zone 1	10	7160	2,002	55	0	Fall Thru Yr 2								0	0	47

GISID	Agency ID	Street Number	Block Number	Street Prefix	On Street	From Street	To Street	FunCL Code	Pavetype Code	Pavement Width (ft)	Pavement Length (ft)	Add Area (yd2)	Pavement Area (yd2)	Pavement Cndtn Index (PCI)	Current Segment PCI (CPCI)	Zone	Zone Code	Project ID	Project Length (ft)	Project Current PCI	Year of First Rehab	Segment Rehab Results	Rehab Activity Code	Rehab Activity	Avg Unit Rate ($/yd2)	Peripheral Concrete Costs ($)	Segment Pavement Cost ($)	Segment Total Cost ($)	Whole Project Cost ($)	5 Year Post Rehab PCI
1064	143	5010	20	E	J ST	N WOLCOTT ST	N DURBIN ST	4	1	32	480	85	1,792	58	58	Zone 1	10	7160	2,002	55	0	Fall Thru Yr 2						0	0	48
1066	145	14600	10	W	J ST	N CENTER ST	DEAD END	4	1	30	469	78	1,642	72	72	Zone 1	10	7200	4,618	68	0	Fall Thru Yr 5						0	0	64
1692	1233	7870	10	N	JACKSON ST	E 1ST ST	COLLINS DR	4	1	39	420	91	1,911	50	49	Zone 1	10	9900	1,410	45	0	Fall Thru Yr 2						0	0	39
1649	1181	7880	10	N	JACKSON ST	COLLINS DR	E YELLOWSTONE HWY	3	1	42	190	44	931	59	58	Zone 1	10	7020	2,501	64	0	Fall Thru Yr 2						0	0	48
1598	1098	7900	10	N	JACKSON ST	E C ST	E B ST	4	1	33	455	83	1,752	42	41	Zone 1	10	6900	1,276	43	0	Fall Thru Yr 1						0	0	31
1568	1048	7910	10	N	JACKSON ST	E C ST	BURLINGTON AVE	4	1	32	360	64	1,344	51	51	Zone 1	10	9680	2,209	41	0	Fall Thru Yr 1						0	0	41
1483	907	7920	10	N	JACKSON ST	E F ST	E H ST	4	1	34	703	133	2,789	51	50	Zone 1	10	7220	3,520	57	0	Fall Thru Yr 3						0	0	40
1407	761	7920	20	N	JACKSON ST	E H ST	E K ST	4	1	34	663	125	2,630	68	67	Zone 1	10	7220	3,520	57	0	Fall Thru Yr 3						0	0	59
1385	713	7930	10	N	JACKSON ST	E K ST	E L ST	4	1	34	293	55	1,162	56	56	Zone 1	10	9780	2,329	51	0	Fall Thru Yr 1						0	0	46
1431	803	7930	20	N	JACKSON ST	E L ST	E M ST	4	1	36	168	34	706	56	56	Zone 1	10	9780	2,329	51	0	Fall Thru Yr 1						0	0	46
3100	3283	10730	10	S	JACKSON ST	E 23RD ST	E 24TH ST	4	1	32	173	31	646	59	59	Zone 1	10	5800	3,648	46	0	Fall Thru Yr 3						0	0	49
2084	1851	10730	20	S	JACKSON ST	E 23RD ST	E 23RD ST	4	1	32	60	11	224	54	54	Zone 1	10	5800	3,648	46	0	Fall Thru Yr 3						0	0	45
3168	3387	10730	30	S	JACKSON ST	E 22ND ST	E 23RD ST	4	1	33	414	76	1,594	45	44	Zone 1	10	5800	3,648	46	0	Fall Thru Yr 3						0	0	35
2820	2859	10730	40	S	JACKSON ST	E 22ND ST	E 22ND ST	4	1	32	298	53	1,113	52	51	Zone 1	10	5800	3,648	46	0	Fall Thru Yr 3						0	0	41
1148	300	10730	50	S	JACKSON ST	E 21ST ST	E 22ND ST	4	1	33	260	48	1,001	42	41	Zone 1	10	5800	3,648	46	0	Fall Thru Yr 3						0	0	32
3068	3249	10740	10	S	JACKSON ST	E 20TH ST	E 21ST ST	4	1	33	444	81	1,709	52	51	Zone 1	10	5260	3,028	57	0	Fall Thru Yr 3						0	0	41
2829	2890	10740	20	S	JACKSON ST	E 19TH ST	E 20TH ST	4	1	34	410	77	1,626	43	42	Zone 1	10	5460	1,574	43	0	Fall Thru Yr 1						0	0	33
2364	2267	10740	30	S	JACKSON ST	E 18TH ST	E 19TH ST	4	1	33	507	93	1,952	38	37	Zone 1	10	5460	1,574	43	0	Fall Thru Yr 1						0	0	28
1320	613	10750	10	S	JACKSON ST	E 17TH ST	E 18TH ST	4	1	33	522	96	2,010	52	52	Zone 1	10	5160	3,368	56	0	Fall Thru Yr 3						0	0	42
2785	2816	10750	20	S	JACKSON ST	E 15TH ST	E 17TH ST	4	1	33	755	138	2,907	51	50	Zone 1	10	5160	3,368	56	0	Fall Thru Yr 3						0	0	40
2659	2656	10760	10	S	JACKSON ST	FARNUM ST	E 15TH ST	4	1	36	626	125	2,629	35	34	Zone 1	10	7740	1,889	41	0	Fall Thru Yr 1						0	0	25
2463	2409	10760	20	S	JACKSON ST	E 12TH ST	FARNUM ST	4	1	35	660	128	2,695	51	50	Zone 1	10	4460	4,887	53	0	Fall Thru Yr 1						0	0	40
1164	320	10770	10	S	JACKSON ST	E 10TH ST	E 12TH ST	4	1	33	639	117	2,460	51	50	Zone 1	10	4460	4,887	53	0	Fall Thru Yr 1						0	0	40
2115	1898	10770	20	S	JACKSON ST	E 8TH ST	E 10TH ST	4	1	34	797	151	3,161	46	46	Zone 1	10	4380	2,436	47	0	Fall Thru Yr 3						0	0	36
2040	1789	10780	10	S	JACKSON ST	E 7TH ST	E 8TH ST	4	1	32	370	66	1,381	47	46	Zone 1	10	6660	1,859	49	0	Fall Thru Yr 4						0	0	36
1709	1264	10780	20	S	JACKSON ST	E 6TH ST	E 7TH ST	4	1	35	370	72	1,511	50	49	Zone 1	10	6660	1,859	49	0	Fall Thru Yr 4						0	0	40
1103	213	10780	30	S	JACKSON ST	E 5TH ST	E 6TH ST	4	1	40	369	82	1,722	63	63	Zone 1	10	6200	3,386	64	0	Fall Thru Yr 2						0	0	54
1874	1534	10790	10	S	JACKSON ST	E 3RD ST	E 5TH ST	4	1	43	555	133	2,784	60	59	Zone 1	10	6200	3,386	64	0	Fall Thru Yr 2						0	0	50
1359	663	10790	20	S	JACKSON ST	E 2ND ST	E 3RD ST	4	1	52	499	144	3,027	45	45	Zone 1	10	6280	1,616	43	0	Fall Thru Yr 1						0	0	35
1732	1299	10800	10	S	JACKSON ST	E 1ST ST	E 2ND ST	4	1	43	500	119	2,508	45	45	Zone 1	10	7000	1,528	49	0	Fall Thru Yr 4						0	0	35
3152	3362	6370	10		JADE AVE	CY AVE	ARROWHEAD RD	4	1	36	352	70	1,478	53	53	Zone 1	10	1300	1,309	49	0	Fall Thru Yr 4						0	0	43
2624	2608	6380	10		JAMAICA DR	E 12TH ST	E 15TH ST	4	1	33	1,256	230	4,836	45	45	Zone 1	10	8760	2,510	43	0	Fall Thru Yr 1						0	0	35
6592	896	6390	10		JANE ST	E F ST	E K ST	4	1	23	1,264	162	3,392	62	61	Zone 1	10	8780	2,619	65	0	Fall Thru Yr 3						0	0	51
4484	2993	6400	10		JANEL DR	W 39TH ST	CUL-DE-SAC	4	1	41	479	108	2,272	54	54	Zone 1	10	1380	1,991	52	0	Fall Thru Yr 1						0	0	44
3315	3637	6410	10		JASMINE	PARADISE DR	PARADISE DR	4	1	31	1,040	179	3,761	36	36	Zone 1	10	8520	1,860	36	0	Fall Thru Yr 5						0	0	27
1654	1188	7940	10	N	JEFFERSON ST	E YELLOWSTONE HWY	E A ST	4	1	39	189	41	860	63	63	Zone 1	10	9860	1,861	58	0	Fall Thru Yr 4						0	0	54
1634	1158	7950	10	N	JEFFERSON ST	E A ST	E C ST	4	1	40	795	177	3,710	33	33	Zone 1	10	9920	1,604	35	0	Fall Thru Yr 4						0	0	24
1485	912	7960	10	N	JEFFERSON ST	E F ST	E H ST	4	1	34	698	132	2,769	78	77	Zone 1	10	7380	7,260	77	0	Fall Thru Yr 5						0	0	71
1437	815	7960	20	N	JEFFERSON ST	E H ST	E K ST	4	1	34	663	125	2,630	75	75	Zone 1	10	7380	7,260	77	0	Fall Thru Yr 5						0	0	68
1231	473	7970	10	N	JEFFERSON ST	E K ST	E L ST	4	1	34	355	67	1,408	75	75	Zone 1	10	7380	7,260	77	0	Fall Thru Yr 5						0	0	68
3791	4526	10810	10	S	JEFFERSON ST	E 26TH ST	E 26TH ST	4	1	39	141	31	642	54	54	Zone 1	10	5780	3,218	44	0	Fall Thru Yr 1						0	0	43
4675	3302	10810	20	S	JEFFERSON ST	E 25TH ST	E 26TH ST	4	1	36	537	107	2,255	48	48	Zone 1	10	5780	3,218	44	0	Fall Thru Yr 1						0	0	38
3189	3419	10810	30	S	JEFFERSON ST	E 23RD ST	E 25TH ST	4	1	34	482	91	1,912	46	46	Zone 1	10	5780	3,218	44	0	Fall Thru Yr 1						0	0	36
2392	2299	10820	10	S	JEFFERSON ST	E 22ND ST	E 23RD ST	4	1	34	475	90	1,884	58	57	Zone 1	10	5760	2,536	59	0	Fall Thru Yr 4						0	0	48
3142	3351	10820	20	S	JEFFERSON ST	E 21ST ST	E 22ND ST	4	1	33	538	99	2,071	50	50	Zone 1	10	5620	3,396	44	0	Fall Thru Yr 2						0	0	40
2848	2915	10830	10	S	JEFFERSON ST	E 20TH ST	E 21ST ST	4	1	33	450	83	1,733	38	37	Zone 1	10	5380	2,048	43	0	Fall Thru Yr 1						0	0	28
2834	2896	10830	20	S	JEFFERSON ST	E 19TH ST	E 20TH ST	4	1	33	410	75	1,579	48	47	Zone 1	10	5380	2,048	43	0	Fall Thru Yr 1						0	0	37
2369	2272	10830	30	S	JEFFERSON ST	E 18TH ST	E 19TH ST	4	1	35	505	98	2,062	43	42	Zone 1	10	5380	2,048	43	0	Fall Thru Yr 1						0	0	33
2892	2973	10840	10	S	JEFFERSON ST	E 17TH ST	E 18TH ST	4	1	32	529	94	1,975	68	67	Zone 1	10	2360	5,115	57	0	Fall Thru Yr 3						0	0	59
2273	2146	10840	20	S	JEFFERSON ST	E 16TH ST	E 17TH ST	4	1	33	454	83	1,748	44	44	Zone 1	10	4580	1,830	48	0	Fall Thru Yr 4						0	0	35
2692	2707	10840	30	S	JEFFERSON ST	E 15TH ST	E 16TH ST	4	1	43	369	88	1,851	50	49	Zone 1	10	4580	1,830	48	0	Fall Thru Yr 4						0	0	39
1203	394	10850	10	S	JEFFERSON ST	E 14TH ST	E 15TH ST	4	1	43	371	89	1,861	50	50	Zone 1	10	4600	2,682	40	0	Not Selected						0	0	40
2467	2415	10850	20	S	JEFFERSON ST	E 13TH ST	E 14TH ST	4	1	40	369	82	1,722	53	52	Zone 1	10	4600	2,682	40	0	Not Selected						0	0	43
1993	1702	10860	10	S	JEFFERSON ST	E 12TH ST	E 13TH ST	4	1	40	370	82	1,727	56	55	Zone 1	10	4580	1,830	48	0	Fall Thru Yr 4						0	0	46
2308	2204	10870	10	S	JEFFERSON ST	E 11TH ST	E 12 TH ST	4	1	35	262	51	1,070	50	49	Zone 1	10	4580	1,830	48	0	Fall Thru Yr 4						0	0	39
6095	150003	10880	10	S	JEFFERSON ST	S JEFFERSON ST	E 11TH ST	4	1	27	392	59	1,235	71	71	Zone 1	10	4620	3,971	71	0	Fall Thru Yr 1						0	0	63
6096	150004	10880	20	S	JEFFERSON ST	S JEFFERSON ST	S JEFFERSON ST	4	1	26	126	18	382	67	67	Zone 1	10	4620	3,971	71	0	Fall Thru Yr 1						0	0	58
4796	1982	10880	30	S	JEFFERSON ST	E 8TH ST	E 11TH ST	4	1	31	715	123	2,586	59	58	Zone 1	10	11440	1,437	48	0	Fall Thru Yr 4						0	0	49
4797	1798	10880	40	S	JEFFERSON ST	E 6TH ST	E 8TH ST	4	1	41	722	164	3,454	41	41	Zone 1	10	11440	1,437	48	0	Fall Thru Yr 4						0	0	31
1922	1601	10880	50	S	JEFFERSON ST	E 5TH ST	E 6TH ST	4	1	41	310	71	1,483	68	67	Zone 1	10	6220	2,981	64	0	Fall Thru Yr 2						0	0	59
5664	241	10890	10	S	JEFFERSON ST	E 4TH ST	E 5TH ST	4	1	42	370	86	1,813	64	64	Zone 1	10	6220	2,981	64	0	Fall Thru Yr 2						0	0	55
5690	1464	10890	20	S	JEFFERSON ST	E 3RD ST	E 4TH ST	4	1	43	370	88	1,856	64	63	Zone 1	10	6220	2,981	64	0	Fall Thru Yr 2						0	0	54
1770	1359	10890	30	S	JEFFERSON ST	E 2ND ST	E 3RD ST	4	1	43	375	90	1,881	64	63	Zone 1	10	6220	2,981	64	0	Fall Thru Yr 2						0	0	55

City of Casper, WY

Street Inventory and Five Year Rehabilitation Plan By Segment

Current PCI Date: 9/25/2019

Analysis Start Date: 9/25/2019

$3695k/Year Rehabilitation Plan

GISID	Agency ID	Street Number	Block Number	Street Prefix	On Street	From Street	To Street	FunCL Code	Pavetype Code	Pavement Width (ft)	Pavement Length (ft)	Add Area (yd2)	Pavement Area (yd2)	Pavement Cndtn Index (PCI)	Current Segment PCI (CPCI)	Zone	Zone Code	Project ID	Project Length (ft)	Project Current PCI	Year of First Rehab	Segment Rehab Results	Rehab Activity Code	Rehab Activity	Avg Unit Rate ($/yd2)	Peripheral Concrete Costs ($)	Segment Pavement Cost ($)	Segment Total Cost ($)	Whole Project Cost ($)	5 Year Post Rehab PCI
1238	480	10900	10	S	JEFFERSON ST	E 1ST ST	E 2ND ST	4	1	40	500	111	2,333	66	65	Zone 1	10	6980	2,096	57	0	Fall Thru Yr 3						0	0	57
2211	2047	6420	10		JIM BRIDGER AVE	OXFORD LN	CY AVE	4	1	31	251	43	908	24	24	Zone 1	10	8800	1,563	25	0	Not Selected						0	0	17
2205	2038	6420	20		JIM BRIDGER AVE	CRESCENT AVE	OXFORD LN	4	1	31	157	27	568	38	38	Zone 1	10	3920	2,427	27	1	Selected Yr 1	60	Surf Recon + Base Rehab / FWM + Strctrl Ptch + Olay	63.50	0	36,068	36,068	563,945	92
2918	3012	6420	30		JIM BRIDGER AVE	BELLAIRE DR	CRESCENT AVE	4	1	29	675	109	2,284	23	23	Zone 1	10	3920	2,427	27	1	Selected Yr 1	60	Surf Recon + Base Rehab / FWM + Strctrl Ptch + Olay	63.50	0	145,034	145,034	563,945	92
2569	2545	6420	40		JIM BRIDGER AVE	DE SMET DR	BELLAIRE DR	4	1	30	747	125	2,615	62	61	Zone 1	10	1840	6,984	69	0	Fall Thru Yr 5						0	0	52
2558	2527	6420	50		JIM BRIDGER AVE	SHERIDAN DR	DE SEMT DR	4	1	30	840	140	2,940	67	67	Zone 1	10	1840	6,984	69	0	Fall Thru Yr 5						0	0	58
4421	6233	6430	10		JONAH DR	RECLUSE CT	CHENEY LOOP	4	1	29	324	52	1,096	78	78	Zone 1	10	3320	3,710	68	0	Fall Thru Yr 5						0	0	71
4422	6234	6430	20		JONAH DR	CHENEY LOOP	CUL DE SAC	4	1	39	236	51	1,062	60	60	Zone 1	10	3320	3,710	68	0	Fall Thru Yr 5						0	0	50
3109	3299	6440	10		JONQUIL	LILAC	SAGEBRUSH	4	1	34	715	135	2,836	44	43	Zone 1	10	8820	2,382	44	0	Fall Thru Yr 1						0	0	33
4701	3432	6440	20		JONQUIL	RIVERBEND RD	LILAC	4	1	31	1,667	287	6,029	45	44	Zone 1	10	8820	2,382	44	0	Fall Thru Yr 1						0	0	34
3149	3359	6450	10		JONQUIL	SUNFLOWER	RIVERBEND RD	4	1	35	695	135	2,838	67	66	Zone 1	10	8840	3,164	69	0	Not Selected						0	0	58
6028	50068	6460	10		JORDAN DR	CENTRAL DR	SIENNA DR	4	2	48	441	118	2,470	71	71	Zone 1	10	3260	3,171	62	0	Fall Thru Yr 1						0	0	66
6343	700049	6460	20		JORDAN DR	SIENNA DR	CASA GRANDE DR	4	2	45	267	67	1,402	67	67	Zone 1	10	3260	3,171	62	0	Fall Thru Yr 1						0	0	61
9017	700050	6460	30		JORDAN DR	CASA GRANDE DR	VILLA DEL REY DR	4	2	39	249	54	1,133	69	69	Zone 1	10	3260	3,171	62	0	Fall Thru Yr 1						0	0	63
5988	12216	6460	40		JORDAN DR	VILLA DEL REY DR	PHEASANT DR	4	2	49	265	72	1,515	67	66	Zone 1	10	3260	3,171	62	0	Fall Thru Yr 1						0	0	61
5063	1117	6480	10		JUNCO ST	DALE DR	DEAD END	4	1	31	692	119	2,503	65	64	Zone 1	10	4060	5,121	67	0	Fall Thru Yr 4						0	0	55
6558	748	5030	10	E	K ST	N CENTER ST	N CENTER ST	3	1	29	71	11	240	73	73	Zone 1	10	7280	1,370	86	0	Fall Thru Yr 5						0	0	66
6557	746	5030	20	E	K ST	N CENTER ST	N WOLCOTT	3	1	30	289	48	1,012	83	83	Zone 1	10	7280	1,370	86	0	Fall Thru Yr 5						0	0	77
6556	744	5030	30	E	K ST	N WOLCOTT ST	N WOLCOTT ST	3	1	29	90	15	305	82	82	Zone 1	10	7280	1,370	86	0	Fall Thru Yr 5						0	0	76
6555	742	5030	40	E	K ST	N WOLCOTT ST	N DURBIN ST	3	1	29	391	63	1,323	86	86	Zone 1	10	7280	1,370	86	0	Fall Thru Yr 5						0	0	80
6553	739	5030	50	E	K ST	N DURBIN ST	N BEECH ST	3	1	28	263	41	859	91	91	Zone 1	10	7280	1,370	86	0	Fall Thru Yr 5						0	0	85
6552	738	5030	60	E	K ST	N BEECH ST	N BEECH ST	3	1	27	106	16	334	94	94	Zone 1	10	7280	1,370	86	0	Fall Thru Yr 5						0	0	87
6551	736	5030	70	E	K ST	N BEECH ST	ST JOHN ST	3	1	28	160	25	523	94	93	Zone 1	10	7280	1,370	86	0	Fall Thru Yr 5						0	0	87
4616	718	5030	140	E	K ST	GLENARM ST	N LINCOLN ST	3	1	26	264	38	801	40	39	Zone 1	10	7260	1,758	42	2	Selected Yr 2	46	EM/FWM + Moderate Overlay (2.0 - 3.0) + Strctrl Ptch	18.75	0	15,019	15,019	112,107	90
4617	716	5030	150	E	K ST	N LINCOLN ST	N JEFFERSON ST	3	1	27	264	40	832	38	38	Zone 1	10	7260	1,758	42	2	Selected Yr 2	46	EM/FWM + Moderate Overlay (2.0 - 3.0) + Strctrl Ptch	18.75	0	15,600	15,600	112,107	90
4618	471	5030	160	E	K ST	N JEFFERSON ST	ST MARY ST	3	1	27	263	39	828	38	37	Zone 1	10	7260	1,758	42	2	Selected Yr 2	46	EM/FWM + Moderate Overlay (2.0 - 3.0) + Strctrl Ptch	18.75	0	15,525	15,525	112,107	90
4619	468	5030	170	E	K ST	ST MARY ST	N MCKINLEY ST	3	1	29	264	43	893	40	39	Zone 1	10	7260	1,758	42	2	Selected Yr 2	46	EM/FWM + Moderate Overlay (2.0 - 3.0) + Strctrl Ptch	18.75	0	16,744	16,744	112,107	90
4620	714	5040	10	E	K ST	N MCKINLEY ST	N JACKSON ST	3	1	30	264	44	924	59	58	Zone 1	10	7240	1,718	60	0	Fall Thru Yr 4						0	0	48
4621	712	5040	20	E	K ST	N JACKSON ST	N WASHINGTON ST	3	1	27	264	40	832	62	61	Zone 1	10	7240	1,718	60	0	Fall Thru Yr 4						0	0	51
4622	515	5040	30	E	K ST	N WASHINGTON ST	N ELMA ST	3	1	30	264	44	924	61	60	Zone 1	10	7240	1,718	60	0	Fall Thru Yr 4						0	0	50
4623	513	5040	40	E	K ST	N ELMA ST	N MELROSE ST	3	1	27	263	39	828	66	66	Zone 1	10	7240	1,718	60	0	Fall Thru Yr 4						0	0	57
6294	250089	5040	50	E	K ST	N MELROSE ST	BRYAN STOCK TRL	3	1	30	565	94	1,978	47	46	Zone 1	10	7300	2,896	40	0	Not Selected						0	0	35
4624	523	5040	60	E	K ST	N MELROSE ST	BRYAN STOCK TRL	3	1	29	2,331	376	7,887	39	38	Zone 1	10	7300	2,896	40	0	Not Selected						0	0	28
6560	751	14610	10	W	K ST	N DAVID ST	PRIVATE DR	4	1	34	169	32	670	68	68	Zone 1	10	7340	3,518	65	0	Fall Thru Yr 3						0	0	60
6559	749	14610	20	W	K ST	N CENTER ST	N DAVID ST	4	1	30	309	52	1,082	61	61	Zone 1	10	7340	3,518	65	0	Fall Thru Yr 3						0	0	51
4749	539	6490	10		KATI LN	OVERLAND TRL	DEAD END	4	1	41	396	90	1,894	58	57	Zone 1	10	8860	2,198	60	0	Fall Thru Yr 5						0	0	48
1338	635	6500	10		KEARNEY AVE	IMPERIAL	FLEETWOOD PL	4	1	30	391	65	1,369	81	80	Zone 1	10	7900	4,910	78	0	Fall Thru Yr 5						0	0	75
2846	2913	6500	20		KEARNEY AVE	BELLAIRE DR	IMPERIAL	4	1	30	696	116	2,436	84	84	Zone 1	10	7900	4,910	78	0	Fall Thru Yr 5						0	0	79
2873	2951	6500	30		KEARNEY AVE	DE SMET DR	BELLAIRE DR	4	1	30	966	161	3,381	85	84	Zone 1	10	1800	4,503	77	0	Fall Thru Yr 4						0	0	79
2743	2761	6510	10		KEARNEY AVE	COULTER DR	DESMET DR	4	1	32	784	139	2,927	73	73	Zone 1	10	1760	5,090	74	0	Fall Thru Yr 2						0	0	66
2978	3093	6520	10		KELLY DR	E 20TH ST	E 21ST ST	4	1	35	770	150	3,144	51	50	Zone 1	10	5600	1,520	53	0	Fall Thru Yr 1						0	0	40
2649	2638	6520	20		KELLY DR	E 19TH ST	E 20TH ST	4	1	37	241	50	1,040	45	44	Zone 1	10	5440	1,491	47	0	Fall Thru Yr 3						0	0	35
5717	2877	6520	30		KELLY DR	E 18TH ST	E 19TH ST	4	1	36	279	56	1,172	50	50	Zone 1	10	5360	1,548	54	0	Fall Thru Yr 2						0	0	40
2792	2828	6520	40		KELLY DR	TROJAN DR	E 18TH ST	4	1	36	246	49	1,033	44	43	Zone 1	10	5400	1,250	43	0	Fall Thru Yr 1						0	0	33
1802	1417	6520	50		KELLY DR	MANOR DR	TROJAN DR	4	1	36	399	80	1,676	42	41	Zone 1	10	5400	1,250	43	0	Fall Thru Yr 1						0	0	31
2722	2740	6520	60		KELLY DR	E 15TH ST	MANOR DR	4	1	36	605	121	2,541	44	43	Zone 1	10	5400	1,250	43	0	Fall Thru Yr 1						0	0	33
2611	2594	6530	10		KELLY DR	E 14TH ST	E 15TH ST	4	1	36	555	111	2,331	49	48	Zone 1	10	8880	1,239	46	0	Fall Thru Yr 3						0	0	38
2297	2172	6530	20		KELLY DR	E 12TH ST	E 14TH ST	4	1	35	684	133	2,793	45	44	Zone 1	10	8880	1,239	46	0	Fall Thru Yr 3						0	0	34
1519	957	6540	10		KENT	BRETTON DR	CUL-DE-SAC	4	1	47	183	48	1,010	54	54	Zone 1	10	2520	2,609	52	0	Fall Thru Yr 1						0	0	45
1072	155	7980	10	N	KENWOOD ST	E 1ST ST	E A ST	4	1	41	500	114	2,392	55	55	Zone 1	10	9700	1,499	48	0	Fall Thru Yr 4						0	0	46
1627	1151	7980	20	N	KENWOOD ST	E A ST	DEAD END	4	1	40	270	60	1,260	58	57	Zone 1	10	9720	1,927	48	0	Fall Thru Yr 3						0	0	49
1556	1035	7990	10	N	KENWOOD ST	E YELLOWSTONE HWY	BURLINGTON AVE	4	1	32	601	107	2,244	95	95	Zone 1	10	9800	1,750	80	0	Fall Thru Yr 1						0	0	88
2760	2785	10910	10	S	KENWOOD ST	E 15TH ST	E 17TH ST	4	1	33	654	120	2,518	42	41	Zone 1	10	5240	1,983	39	0	Not Selected						0	0	31
2544	2510	10920	10	S	KENWOOD ST	FARNUM ST	E 15TH ST	4	1	34	641	121	2,543	56	55	Zone 1	10	7800	4,528	53	0	Fall Thru Yr 1						0	0	46
1715	1270	10920	20	S	KENWOOD ST	E 12TH ST	FARNUM ST	4	1	33	655	120	2,522	58	57	Zone 1	10	7800	4,528	53	0	Fall Thru Yr 1						0	0	49
1854	1497	10930	10	S	KENWOOD ST	E 3RD ST	E 4TH ST	4	1	41	370	84	1,770	67	67	Zone 1	10	11460	1,239	60	0	Fall Thru Yr 5						0	0	59
1817	1434	10930	20	S	KENWOOD ST	E 2ND ST	E 3RD ST	4	1	42	500	117	2,450	83	83	Zone 1	10	6340	3,895	84	0	Fall Thru Yr 4						0	0	78
1746	1323	10940	10	S	KENWOOD ST	E 1ST ST	E 2ND ST	4	1	42	499	116	2,445	51	50	Zone 1	10	11300	1,499	46	0	Fall Thru Yr 2						0	0	40
1514	951	6550	10		KERRY DR	BRETTON DR	CUL-DE-SAC	4	1	43	328	77	1,627	41	41	Zone 1	10	2540	2,211	36	0	Fall Thru Yr 5						0	0	31
4941	6652	6560	10		KESTREL CT	LENNOX AVE	CUL-DE-SAC	4	1	39	226	48	1,017	73	73	Zone 1	10	5980	7,230	71	0	Fall Thru Yr 1						0	0	66
1085	179	8010	10	N	KIMBALL ST	E 1ST ST	E A ST	3	1	40	500	111	2,333	29	28	Zone 1	10	9940	929	28	1	Selected Yr 1	60	Surf Recon + Base Rehab / FWM + Strctrl Ptch + Olay	70.00	0	163,310	163,310	306,950	91
1374	698	8020	10	N	KIMBALL ST	E A ST	E C ST	4	1	43	809	193	4,058	34	33	Zone 1	10	9960	1,617	33	4	Selected Yr 4	60	Surf Recon + Base Rehab / FWM + Strctrl Ptch + Olay	63.50	0	257,683	257,683	496,698	96
1468	864	8030	10	N	KIMBALL ST	E F ST	E H ST	4	1	32	688	122	2,569	67	67	Zone 1	10	7320	3,944	67	0	Fall Thru Yr 4						0	0	58

GISID	Agency ID	Street Number	Block Number	Street Prefix	On Street	From Street	To Street	FunCL Code	Pavetype Code	Pavement Width (ft)	Pavement Length (ft)	Add Area (yd2)	Pavement Area (yd2)	Pavement Cndtn Index (PCI)	Current Segment PCI (CPCI)	Zone	Zone Code	Project ID	Project Length (ft)	Project Current PCI	Year of First Rehab	Segment Rehab Results	Rehab Activity Code	Rehab Activity	Avg Unit Rate ($/yd2)	Peripheral Concrete Costs ($)	Segment Pavement Cost ($)	Segment Total Cost ($)	Whole Project Cost ($)	5 Year Post Rehab PCI
1459	853	8030	20	N	KIMBALL ST	E H ST	E K ST	4	1	32	667	119	2,490	63	63	Zone 1	10	7320	3,944	67	0	Fall Thru Yr 4						0	0	54
1392	731	8040	10	N	KIMBALL ST	E K ST	E L ST	4	1	49	477	130	2,727	37	36	Zone 1	10	7180	1,530	34	0	Fall Thru Yr 4						0	0	27
1421	783	8040	20	N	KIMBALL ST	E L ST	E M ST	4	1	47	305	80	1,672	39	39	Zone 1	10	7180	1,530	34	0	Fall Thru Yr 4						0	0	30
5682	447	8040	30	N	KIMBALL ST	E M ST	E M ST	4	1	48	180	48	1,008	33	32	Zone 1	10	7180	1,530	34	0	Fall Thru Yr 4						0	0	23
1382	709	10950	10	S	KIMBALL ST	E 5TH ST	E 6TH ST	4	1	32	427	76	1,594	50	50	Zone 1	10	6560	2,295	52	0	Fall Thru Yr 1						0	0	40
1884	1545	10970	10	S	KIMBALL ST	E 4TH ST	E 5TH ST	3	1	43	370	88	1,856	63	63	Zone 1	10	6420	2,730	71	0	Fall Thru Yr 1						0	0	53
8353	1467	10970	20	S	KIMBALL ST	S KIMBALL ST	E 4TH ST	3	1	41	316	72	1,512	60	59	Zone 1	10	6420	2,730	71	0	Fall Thru Yr 1						0	0	49
9245	3000006	10970	30	S	KIMBALL ST	S KIMBALL ST	E 3RD ST	3	1	30	116	19	406	63	62	Zone 1	10	6420	2,730	71	0	Fall Thru Yr 1						0	0	52
9248	3000005	10990	10	S	KIMBALL ST	E COLLINS DR	S KIMBALL ST	2	1	21	52	6	127	49	48	Zone 1	10	6960	2,971	48	3	Selected Yr 3	46	EM/FWM + Moderate Overlay (2.0 - 3.0) + Strctrl Ptch	19.50	0	2,477	2,477	319,764	91
6475	186	10990	20	S	KIMBALL ST	E 2ND ST	E COLLINS DR	2	1	54	302	91	1,903	43	42	Zone 1	10	6960	2,971	48	3	Selected Yr 3	46	EM/FWM + Moderate Overlay (2.0 - 3.0) + Strctrl Ptch	19.50	0	37,109	37,109	319,764	91
1734	1304	11010	10	S	KIMBALL ST	E 1ST ST	E YELLOWSTONE HWY	3	1	41	429	98	2,052	28	27	Zone 1	10	9940	929	28	1	Selected Yr 1	60	Surf Recon + Base Rehab / FWM + Strctrl Ptch + Olay	70.00	0	143,640	143,640	306,950	91
7712	6569	6570	10		KING BLVD	KING BLVD	W 13TH ST	4	1	50	280	78	1,633	79	79	Zone 1	10	8920	6,995	81	0	Fall Thru Yr 1						0	0	73
7713	3970	6570	20		KING BLVD	KING BLVD	KING BLVD EAST BOUND	4	1	25	2,294	319	6,691	85	84	Zone 1	10	8920	6,995	81	0	Fall Thru Yr 1						0	0	79
7752	6618	6570	25		KING BLVD	KING BLVD WEST BOUND	KING BLVD	4	1	25	2,388	332	6,965	89	88	Zone 1	10	8900	6,577	84	0	Fall Thru Yr 3						0	0	83
4722	6570	6570	30		KING BLVD	KING BLVD EAST BOUND	KING BLVD EAST BOUND	4	1	25	1,390	193	4,054	76	76	Zone 1	10	8920	6,995	81	0	Fall Thru Yr 1						0	0	69
4727	6577	6570	35		KING BLVD	KING BLVD WEST BOUND	KING BLVD WEST BOUND	4	1	24	1,412	188	3,954	79	78	Zone 1	10	8900	6,577	84	0	Fall Thru Yr 3						0	0	72
4723	6571	6570	40		KING BLVD	KING BLVD EST BOUND	THREE CROWNS DR	4	1	25	431	60	1,257	80	80	Zone 1	10	8920	6,995	81	0	Fall Thru Yr 1						0	0	74
4726	6576	6570	45		KING BLVD	KING BLVD WEST BOUND	KING BLVD WEST BOUND	4	1	23	419	54	1,124	81	81	Zone 1	10	8900	6,577	84	0	Fall Thru Yr 3						0	0	76
7714	6572	6570	50		KING BLVD	THREE CROWNS DR	THREE CROWNS DR	4	1	25	600	83	1,750	80	80	Zone 1	10	8920	6,995	81	0	Fall Thru Yr 1						0	0	74
4725	6575	6570	55		KING BLVD	KING BLVD WEST BOUND	KING BLVD WEST BOUND	4	1	24	579	77	1,621	85	85	Zone 1	10	8900	6,577	84	0	Fall Thru Yr 3						0	0	80
7715	6573	6570	60		KING BLVD	THREE CROWNS DR	KING BLVD	4	1	24	1,752	234	4,906	81	81	Zone 1	10	8920	6,995	81	0	Fall Thru Yr 1						0	0	76
4724	6574	6570	65		KING BLVD	KING BLVD	THREE CROWNS DR	4	1	24	1,779	237	4,981	83	83	Zone 1	10	8900	6,577	84	0	Fall Thru Yr 3						0	0	78
4798	6619	6570	70		KING BLVD	S POPLAR ST	KING BLVD	4	1	49	248	68	1,418	85	85	Zone 1	10	8920	6,995	81	0	Fall Thru Yr 1						0	0	80
3122	3316	6580	10		KING SALMON DR	WHISPERING SPRINGS RD	CUL-DE-SAC	4	1	38	574	121	2,547	69	69	Zone 1	10	8940	2,005	59	0	Fall Thru Yr 5						0	0	61
1346	644	6590	10		KINGSBORO RD	CUL-DE-SAC	RIDGECREST DR	4	1	30	372	62	1,302	49	48	Zone 1	10	8960	1,604	41	0	Fall Thru Yr 1						0	0	38
1345	643	6590	15		KINGSBORO RD	KINGSBORO RD	CUL-DE-SAC	4	1	48	130	35	726	32	32	Zone 1	10	8960	1,604	41	0	Fall Thru Yr 1						0	0	23
1344	642	6590	20		KINGSBORO RD	SARATOGA RD	CUL-DE-SAC	4	1	31	345	59	1,248	40	40	Zone 1	10	8960	1,604	41	0	Fall Thru Yr 1						0	0	30
2944	3048	6600	10		KINGSBORO RD	CUL-DE-SAC	SARATOGA RD	4	1	32	294	52	1,098	42	42	Zone 1	10	8960	1,604	41	0	Fall Thru Yr 1						0	0	32
2942	3046	6600	15		KINGSBORO RD	KINGSBORO RD	CUL-DE-SAC	4	1	32	129	23	482	30	30	Zone 1	10	8960	1,604	41	0	Fall Thru Yr 1						0	0	22
2941	3045	6600	20		KINGSBORO RD	KNOLLWOOD DR	CUL-DE-SAC	4	1	31	334	58	1,208	47	46	Zone 1	10	8960	1,604	41	0	Fall Thru Yr 1						0	0	37
2931	3035	6610	10		KINGSBORO RD	MARIPOSA BLVD	KNOLLWOOD DR	4	1	31	549	95	1,986	43	43	Zone 1	10	2500	2,317	44	0	Fall Thru Yr 1						0	0	33
2857	2927	6630	10		KINGSBURY DR	E 24TH ST	CITY BOUNDARY	3	1	34	134	25	532	76	76	Zone 1	10	3840	2,952	84	0	Fall Thru Yr 3						0	0	68
3139	3348	6630	20		KINGSBURY DR	E 21ST ST	E 24TH ST	3	1	34	830	157	3,292	76	76	Zone 1	10	3840	2,952	84	0	Fall Thru Yr 3						0	0	68
5734	3104	6640	10		KINGSBURY DR	E 19TH ST	E 21ST ST	3	1	46	1,004	257	5,388	82	82	Zone 1	10	5120	5,282	82	0	Fall Thru Yr 1						0	0	76
5723	2883	6640	20		KINGSBURY DR	E 18TH ST	E 19TH ST	3	1	47	265	69	1,453	84	84	Zone 1	10	5120	5,282	82	0	Fall Thru Yr 1						0	0	78
2800	2836	6640	30		KINGSBURY DR	KINGSBURY DR	E 18TH ST	3	1	47	341	89	1,870	90	90	Zone 1	10	5120	5,282	82	0	Fall Thru Yr 1						0	0	84
2774	2801	6640	40		KINGSBURY DR	LINDA VISTA DR	KINGSBURY DR	3	1	48	339	90	1,898	93	93	Zone 1	10	5120	5,282	82	0	Fall Thru Yr 1						0	0	87
2303	2180	6650	10		KINGSBURY DR	KINGSBURY DR	CUL-DE-SAC	4	1	50	204	57	1,197	59	59	Zone 1	10	5300	3,852	57	0	Fall Thru Yr 3						0	0	50
2716	2734	6670	10		KINGSBURY DR	KINGSBURY DR	LINDA VISTA DR	3	1	50	330	92	1,925	90	90	Zone 1	10	5120	5,282	82	0	Fall Thru Yr 1						0	0	84
2720	2738	6680	10		KINGSBURY DR	KINGSBURY DR	LINDA VISTA DR	4	1	46	199	51	1,063	46	46	Zone 1	10	8980	1,016	44	0	Fall Thru Yr 2						0	0	37
2665	2668	6700	10		KINGSBURY DR	E 15TH ST	KINGSBURY DR	3	1	48	197	53	1,103	79	79	Zone 1	10	5120	5,282	82	0	Fall Thru Yr 1						0	0	72
2685	2691	6710	10		KINGSBURY DR	KINGSBURY DR	CUL-DE-SAC	4	1	46	198	50	1,058	67	66	Zone 1	10	9000	5,111	67	0	Fall Thru Yr 4						0	0	58
2620	2603	6720	10		KINGSBURY DR	E 12TH ST	E 15TH ST	4	1	32	1,239	220	4,626	59	59	Zone 1	10	9000	5,111	67	0	Fall Thru Yr 4						0	0	49
3546	4095	6730	10		KINGSTON	ALPINE DR	S POPLAR ST	4	1	33	277	51	1,066	71	71	Zone 1	10	1120	3,596	68	0	Fall Thru Yr 5						0	0	63
3269	3569	6740	10		KINZIE CREEK PL	VILLAGE DR	CUL-DE-SAC	4	1	39	495	108	2,268	52	51	Zone 1	10	8440	1,378	51	0	Fall Thru Yr 1						0	0	41
1944	1637	6750	10		KIRK AVE	PARK AVE	S KIMBALL ST	4	1	40	334	74	1,559	58	58	Zone 1	10	6560	2,295	52	0	Fall Thru Yr 1						0	0	48
1963	1665	6750	20		KIRK AVE	PARK AVE	GRANT AVE	4	1	43	371	89	1,861	61	61	Zone 1	10	1540	2,449	66	0	Fall Thru Yr 3						0	0	52
2026	1757	6750	30		KIRK AVE	GRANT AVE	LINCOLN AVE	4	1	45	369	92	1,937	46	46	Zone 1	10	9020	1,782	43	0	Fall Thru Yr 1						0	0	36
1506	943	6750	40		KIRK AVE	LINCOLN AVE	OAKCREST AVE	4	1	44	370	90	1,899	51	51	Zone 1	10	2320	2,824	54	0	Fall Thru Yr 2						0	0	41
2107	1885	6750	50		KIRK AVE	OAKCREST AVE	DEAD END	4	1	30	182	30	637	68	67	Zone 1	10	1540	2,449	66	0	Fall Thru Yr 3						0	0	59
2845	2912	6760	10		KIT CARSON AVE	FLEETWOOD PL	CY AVE	4	1	34	262	49	1,039	41	41	Zone 1	10	7880	1,699	32	3	Selected Yr 3	60	Surf Recon + Base Rehab / FWM + Strctrl Ptch + Olay	63.50	0	65,977	65,977	428,181	95
2969	3083	6760	20		KIT CARSON AVE	BELLAIRE DR	FLEETWOOD PL	4	1	32	855	152	3,192	35	35	Zone 1	10	7880	1,699	32	3	Selected Yr 3	60	Surf Recon + Base Rehab / FWM + Strctrl Ptch + Olay	63.50	0	202,692	202,692	428,181	95
1328	621	6760	30		KIT CARSON AVE	DESMET DR	BELLAIRE DR	4	1	31	816	141	2,951	47	46	Zone 1	10	3980	2,934	50	0	Fall Thru Yr 5						0	0	36
2560	2530	6760	40		KIT CARSON AVE	COULTER DR	DESMET DR	4	1	30	827	138	2,895	69	68	Zone 1	10	1840	6,984	69	0	Fall Thru Yr 5						0	0	60
3374	3737	6770	10		KNOLLWOOD DR	BRENTWOOD DR	BROOKVIEW DR	4	1	31	250	43	904	56	56	Zone 1	10	9100	1,413	62	0	Fall Thru Yr 1						0	0	46
1354	654	6770	20		KNOLLWOOD DR	KINGSBORO DR	BRENTWOOD DR	4	1	33	250	46	963	65	64	Zone 1	10	9100	1,413	62	0	Fall Thru Yr 1						0	0	56
2932	3036	6770	30		KNOLLWOOD DR	MARIPOSA BLVD	KINGSBORO DR	4	1	33	338	62	1,301	52	51	Zone 1	10	9100	1,413	62	0	Fall Thru Yr 1						0	0	41
3296	3610	6770	40		KNOLLWOOD DR	W ODELL AVE	MARIPOSA BLVD	4	1	33	305	56	1,174	48	47	Zone 1	10	9120	1,705	42	0	Fall Thru Yr 1						0	0	38
3278	3586	6770	50		KNOLLWOOD DR	SUMMIT DR	W ODELL AVE	4	1	34	244	46	968	55	55	Zone 1	10	9040	2,140	47	0	Fall Thru Yr 3						0	0	46
4626	3565	6770	60		KNOLLWOOD DR	W 29TH ST	SUMMIT DR	4	1	32	416	74	1,553	44	43	Zone 1	10	9060	1,531	40	0	Not Selected						0	0	33
4627	3475	6770	70		KNOLLWOOD DR	W 27TH ST	W 29TH ST	4	1	41	613	140	2,932	40	39	Zone 1	10	9080	1,630	40	0	Not Selected						0	0	30
3210	3455	6770	80		KNOLLWOOD DR	W 25TH ST	W 27TH ST	4	1	32	769	137	2,871	40	40	Zone 1	10	9080	1,630	40	0	Not Selected						0	0	30
3604	4182	6780	10		KODIAK	OTTER	FOX	4	1	30	602	100	2,107	61	61	Zone 1	10	3060	2,118	61	0	Fall Thru Yr 1						0	0	51

GISID	Agency ID	Street Number	Block Number	Street Prefix	On Street	From Street	To Street	FunCL Code	Pavetype Code	Pavement Width (ft)	Pavement Length (ft)	Add Area (yd2)	Pavement Area (yd2)	Pavement Cndtn Index (PCI)	Current Segment PCI (CPCI)	Zone	Zone Code	Project ID	Project Length (ft)	Project Current PCI	Year of First Rehab	Segment Rehab Results	Rehab Activity Code	Rehab Activity	Avg Unit Rate ($/yd2)	Peripheral Concrete Costs ($)	Segment Pavement Cost ($)	Segment Total Cost ($)	Whole Project Cost ($)	5 Year Post Rehab PCI
8735	250017	6790	10		KRAFT LOOP	ENGLISH AVE	ENGLISH AVE	4	1	29	1,222	197	4,134	82	82	Zone 1	10	7580	5,001	82	0	Fall Thru Yr 2						0	0	77
1428	791	5060	10	E	L ST	N CENTER ST	N WOLCOTT ST	4	1	33	380	70	1,463	57	56	Zone 1	10	7400	2,215	54	0	Fall Thru Yr 2						0	0	46
1426	789	5060	20	E	L ST	N WOLCOTT ST	N DURBIN ST	4	1	34	389	73	1,543	44	44	Zone 1	10	7400	2,215	54	0	Fall Thru Yr 2						0	0	34
1424	786	5060	30	E	L ST	N DURBIN ST	N BEECH ST	4	1	33	365	67	1,405	84	84	Zone 1	10	7120	5,045	76	0	Fall Thru Yr 4						0	0	79
1422	784	5060	40	E	L ST	N BEECH ST	N KIMBALL ST	4	1	37	392	81	1,692	44	43	Zone 1	10	7360	1,810	42	0	Fall Thru Yr 1						0	0	33
1420	782	5060	50	E	L ST	N KIMBALL ST	N PARK ST	4	1	32	373	66	1,393	42	41	Zone 1	10	7360	1,810	42	0	Fall Thru Yr 1						0	0	31
1418	780	5060	60	E	L ST	N PARK ST	N GRANT ST	4	1	32	196	35	732	66	65	Zone 1	10	7320	3,944	67	0	Fall Thru Yr 4						0	0	57
1262	518	5070	10	E	L ST	ST MARY ST	N MCKINLEY ST	4	1	30	263	44	921	76	76	Zone 1	10	7380	7,260	77	0	Fall Thru Yr 5						0	0	69
1261	517	5070	20	E	L ST	N MCKINLEY ST	N JACKSON ST	4	1	28	264	41	862	83	82	Zone 1	10	7380	7,260	77	0	Fall Thru Yr 5						0	0	77
6570	799	14620	10	W	L ST	PRIVATE DR	PRIVATE DR	4	1	34	51	10	202	53	52	Zone 1	10	7340	3,518	65	0	Fall Thru Yr 3						0	0	42
6569	797	14620	20	W	L ST	N DAVID ST	PRIVATE DR	4	1	33	104	19	400	70	69	Zone 1	10	7340	3,518	65	0	Fall Thru Yr 3						0	0	62
1429	794	14620	30	W	L ST	N CENTER ST	N DAVID ST	4	1	35	381	74	1,556	72	72	Zone 1	10	7340	3,518	65	0	Fall Thru Yr 3						0	0	64
3507	4006	6800	10		LA HACIENDA	CUL-DE-SAC	S OAK ST	4	1	29	469	76	1,587	60	59	Zone 1	10	2900	1,862	50	0	Fall Thru Yr 1						0	0	51
3569	4130	6810	10		LAKE RD	S OAK ST	DEAD END	4	1	35	180	35	735	66	66	Zone 1	10	4100	3,865	55	0	Fall Thru Yr 2						0	0	58
3576	4142	6810	20		LAKE RD	DEER RUN	S OAK ST	4	1	38	431	91	1,911	48	47	Zone 1	10	9140	2,308	52	0	Fall Thru Yr 1						0	0	37
3567	4128	6810	30		LAKE RD	S CENTER ST	DEER RUN	4	1	37	824	169	3,557	56	56	Zone 1	10	4100	3,865	55	0	Fall Thru Yr 2						0	0	46
7739	6179	6830	10		LANDMARK DR	CAEDA DR	BLACKMORE RD	3	1	47	713	186	3,910	87	87	Zone 1	10	2080	5,745	80	0	Not Selected						0	0	81
8999	250120	6830	20		LANDMARK DR	CAEDA DR	BLACKMORE RD	3	1	47	346	90	1,897	90	89	Zone 1	10	2080	5,745	80	0	Not Selected						0	0	84
7738	6594	6830	30		LANDMARK DR	E 2ND ST	CAEDA DR	3	1	41	1,292	294	6,180	90	90	Zone 1	10	2080	5,745	80	0	Not Selected						0	0	84
4937	6646	6850	10		LANNER ST	FALCON CREST BLVD	E 26TH ST	4	1	29	432	70	1,462	59	59	Zone 1	10	7660	2,283	60	0	Fall Thru Yr 1						0	0	49
3077	3258	6860	10		LARAMIE AVE	CASPER ST	WINDSOR PL	4	1	30	417	70	1,460	90	90	Zone 1	10	7900	4,910	78	0	Fall Thru Yr 5						0	0	85
1341	638	6860	20		LARAMIE AVE	IMPERIAL	CASPER ST	4	1	30	368	61	1,288	79	79	Zone 1	10	7900	4,910	78	0	Fall Thru Yr 5						0	0	73
2802	2838	6860	30		LARAMIE AVE	BELLAIRE DR	IMPERIAL	4	1	30	696	116	2,436	69	68	Zone 1	10	7900	4,910	78	0	Fall Thru Yr 5						0	0	60
2875	2953	6860	40		LARAMIE AVE	DESMET DR	BELLAIRE DR	4	1	30	966	161	3,381	84	84	Zone 1	10	1760	5,090	74	0	Fall Thru Yr 2						0	0	79
1612	1126	6870	10		LARK ST	E A ST	DEAD END	4	1	34	646	122	2,562	68	68	Zone 1	10	4060	5,121	67	0	Fall Thru Yr 4						0	0	60
2632	2617	11030	10	S	LAUREL ST	W 13TH ST	W 15TH ST	4	1	32	750	133	2,800	18	18	Zone 1	10	2060	1,500	20	0	Fall Thru Yr 5						0	0	11
1616	1130	6880	10		LEGION LN	WALSH DR	THELMA DR	4	1	50	600	167	3,500	77	76	Zone 1	10	4360	4,524	69	0	Not Selected						0	0	70
4390	6181	6880	20		LEGION LN	THELMA DR	HOSPITALITY LN	4	1	45	518	130	2,720	76	75	Zone 1	10	4360	4,524	69	0	Not Selected						0	0	68
5803	6139	6880	30		LEGION LN	THELMA DR	SE WYOMING BLVD	4	1	46	547	140	2,936	74	73	Zone 1	10	4360	4,524	69	0	Not Selected						0	0	66
4936	6645	6890	10		LENNOX AVE	FALCON CREST BLVD	E 26TH ST	4	1	28	461	72	1,506	75	75	Zone 1	10	5980	7,230	71	0	Fall Thru Yr 1						0	0	68
4940	6651	6890	20		LENNOX AVE	KESTREL CT	E 26TH ST	4	1	28	251	39	820	74	73	Zone 1	10	5980	7,230	71	0	Fall Thru Yr 1						0	0	66
4943	6650	6890	30		LENNOX AVE	SAKER CT	KESTREL CT	4	1	31	241	42	872	60	59	Zone 1	10	7660	2,283	60	0	Fall Thru Yr 1						0	0	50
4942	6649	6890	40		LENNOX AVE	RED TAIL ST	SAKER CT	4	1	31	226	39	817	62	61	Zone 1	10	7660	2,283	60	0	Fall Thru Yr 1						0	0	53
4945	3406	6890	50		LENNOX AVE	E 24TH ST	RED TAIL ST	4	1	35	267	52	1,090	62	61	Zone 1	10	7660	2,283	60	0	Fall Thru Yr 1						0	0	52
2817	2856	6890	60		LENNOX AVE	ALTA VISTA DR	E 24TH ST	4	1	40	758	168	3,537	55	55	Zone 1	10	1100	4,745	52	0	Fall Thru Yr 1						0	0	45
3140	3349	6890	70		LENNOX AVE	E 21ST ST	ALTA VISTA DR	4	1	35	625	122	2,552	60	59	Zone 1	10	1100	4,745	52	0	Fall Thru Yr 1						0	0	50
3058	3237	6900	10		LENNOX AVE	EASTBROOK AVE	E 21ST ST	4	1	32	984	175	3,674	42	41	Zone 1	10	7480	2,756	38	0	Not Selected						0	0	32
2365	2268	6900	20		LENNOX AVE	AMHERST AVE	EASTBROOK AVE	4	1	34	1,029	194	4,082	32	32	Zone 1	10	9160	2,292	34	0	Fall Thru Yr 4						0	0	23
2563	2533	6900	30		LENNOX AVE	FAIRVIEW AVE	AMHERST AVE	4	1	34	624	118	2,475	35	35	Zone 1	10	9160	2,292	34	0	Fall Thru Yr 4						0	0	25
2635	2622	6900	40		LENNOX AVE	E 15TH ST	FAIRVIEW AVE	4	1	34	639	121	2,535	38	37	Zone 1	10	9160	2,292	34	0	Fall Thru Yr 4						0	0	27
1676	1216	8050	10	N	LENNOX ST	E 1ST ST	E A ST	4	1	42	500	117	2,450	57	56	Zone 1	10	9760	1,686	52	0	Fall Thru Yr 1						0	0	46
4761	1143	8050	20	N	LENNOX ST	E A ST	E YELLOWSTONE HWY	4	1	37	934	192	4,032	50	49	Zone 1	10	9760	1,686	52	0	Fall Thru Yr 1						0	0	40
1548	1025	8060	10	N	LENNOX ST	E YELLOWSTONE HWY	BURLINGTON AVE	4	1	42	602	140	2,950	32	31	Zone 1	10	9740	1,854	33	3	Selected Yr 3	60	Surf Recon + Base Rehab / FWM + Strctrl Ptch + Olay	63.50	0	187,325	187,325	530,416	95
1847	1488	11040	10	S	LENNOX ST	E 3RD ST	E 4TH ST	4	1	33	371	68	1,428	50	50	Zone 1	10	11480	1,370	59	0	Fall Thru Yr 4						0	0	40
1813	1429	11040	20	S	LENNOX ST	E 2ND ST	E 3RD ST	4	1	41	499	114	2,387	62	61	Zone 1	10	11480	1,370	59	0	Fall Thru Yr 4						0	0	52
1740	1317	11050	10	S	LENNOX ST	E 1ST ST	E 2ND ST	4	1	42	500	117	2,450	64	63	Zone 1	10	11480	1,370	59	0	Fall Thru Yr 4						0	0	54
3174	3395	6910	10		LEXINGTON AVE	E 24TH ST	DEAD END	4	1	36	139	28	584	44	44	Zone 1	10	5920	3,357	47	0	Fall Thru Yr 3						0	0	35
6900	3272	6910	20		LEXINGTON AVE	E 23RD ST	E 24TH ST	4	1	38	456	96	2,022	39	39	Zone 1	10	5880	1,809	40	0	Fall Thru Yr 1						0	0	29
4565	3288	6910	30		LEXINGTON AVE	S BEVERLY ST	E 23RD ST	4	1	38	642	136	2,846	46	45	Zone 1	10	5880	1,809	40	0	Fall Thru Yr 1						0	0	35
6299	250098	6910	40		LEXINGTON AVE	S BEVERLY ST	EDDOPF AVE	4	1	32	265	47	989	78	78	Zone 1	10	5940	4,699	72	0	Fall Thru Yr 1						0	0	72
6298	250099	6910	50		LEXINGTON AVE	EDDOPF AVE	LEXINGTON AVE	4	1	32	171	30	638	69	68	Zone 1	10	5940	4,699	72	0	Fall Thru Yr 1						0	0	60
6300	250100	6910	55		LEXINGTON AVE	LEXINGTON AVE	CUL DE SAC	4	1	48	180	48	1,006	65	64	Zone 1	10	5940	4,699	72	0	Fall Thru Yr 1						0	0	55
6301	250101	6910	60		LEXINGTON AVE	LEXINGTON AVE	NEBRASKA AVE	4	1	34	114	22	452	64	64	Zone 1	10	5940	4,699	72	0	Fall Thru Yr 1						0	0	55
3110	3300	6920	10		LILAC	JONQUIL	PETUNIA	4	1	34	279	53	1,107	42	42	Zone 1	10	9180	1,459	48	0	Fall Thru Yr 3						0	0	32
3184	3408	6920	20		LILAC	PETUNIA	SAGEBRUSH	4	1	33	557	102	2,144	46	45	Zone 1	10	9180	1,459	48	0	Fall Thru Yr 3						0	0	35
4700	3333	6920	30		LILAC	SAGEBRUSH	RIVERBEND RD	4	1	31	279	48	1,009	52	51	Zone 1	10	9180	1,459	48	0	Fall Thru Yr 3						0	0	41
3144	3353	6930	10		LILAC	RIVERBEND RD	PATHFINDER	4	1	46	273	70	1,465	54	53	Zone 1	10	8160	2,009	56	0	Fall Thru Yr 3						0	0	43
5737	3111	6930	20		LILAC	PATHFINDER	BEGONIA	4	1	35	420	82	1,715	44	44	Zone 1	10	1660	3,470	52	0	Fall Thru Yr 1						0	0	34
1336	633	6930	30		LILAC	BEGONIA	BEGONIA	4	1	38	988	209	4,380	54	53	Zone 1	10	1660	3,470	52	0	Fall Thru Yr 1						0	0	43
1501	938	6940	10		LILLIAN LN	PINEVIEW PL	TRIGOOD DR	4	1	31	322	55	1,165	63	63	Zone 1	10	4520	2,823	60	0	Fall Thru Yr 5						0	0	54
2282	2156	6950	10		LINCOLN AVE	MILTON AVE	E 11TH ST	4	1	34	458	87	1,817	51	50	Zone 1	10	4420	2,894	56	0	Fall Thru Yr 2						0	0	40
1303	590	6950	20		LINCOLN AVE	DIVINE AVE	MILTON AVE	4	1	33	381	70	1,467	56	56	Zone 1	10	4420	2,894	56	0	Fall Thru Yr 2						0	0	46
2139	1949	6950	30		LINCOLN AVE	LIND AVE	DIVINE AVE	4	1	33	320	59	1,232	55	55	Zone 1	10	2320	2,824	54	0	Fall Thru Yr 2						0	0	46

GISID	Agency ID	Street Number	Block Number	Street Prefix	On Street	From Street	To Street	FunCL Code	Pavetype Code	Pavement Width (ft)	Pavement Length (ft)	Add Area (yd2)	Pavement Area (yd2)	Pavement Cndtn Index (PCI)	Current Segment PCI (CPCI)	Zone	Zone Code	Project ID	Project Length (ft)	Project Current PCI	Year of First Rehab	Segment Rehab Results	Rehab Activity Code	Rehab Activity	Avg Unit Rate ($/yd2)	Peripheral Concrete Costs ($)	Segment Pavement Cost ($)	Segment Total Cost ($)	Whole Project Cost ($)	5 Year Post Rehab PCI
2116	1900	6950	40		LINCOLN AVE	KIRK AVE	LIND AVE	4	1	33	377	69	1,451	59	59	Zone 1	10	2320	2,824	54	0	Fall Thru Yr 2						0	0	50
2033	1772	6950	50		LINCOLN AVE	BADGER AVE	KIRK AVE	4	1	33	432	79	1,663	47	46	Zone 1	10	9020	1,782	43	0	Fall Thru Yr 1						0	0	37
1954	1653	6950	60		LINCOLN AVE	E 5TH ST	BADGER AVE	4	1	43	560	134	2,809	38	38	Zone 1	10	9020	1,782	43	0	Fall Thru Yr 1						0	0	29
1669	1205	8070	10	N	LINCOLN ST	E YELLOWSTONE HWY	E A ST	4	1	53	363	107	2,245	59	59	Zone 1	10	9860	1,861	58	0	Fall Thru Yr 4						0	0	49
1637	1162	8080	10	N	LINCOLN ST	E A ST	E C ST	4	1	43	809	193	4,058	38	37	Zone 1	10	9920	1,604	35	0	Fall Thru Yr 4						0	0	28
1443	822	8090	10	N	LINCOLN ST	E F ST	E H ST	4	1	35	694	135	2,834	76	76	Zone 1	10	7380	7,260	77	0	Fall Thru Yr 5						0	0	69
1439	817	8090	20	N	LINCOLN ST	E H ST	E K ST	4	1	36	663	133	2,785	78	77	Zone 1	10	7380	7,260	77	0	Fall Thru Yr 5						0	0	71
1387	717	8100	10	N	LINCOLN ST	E K ST	E L ST	4	1	36	343	69	1,441	88	88	Zone 1	10	7380	7,260	77	0	Fall Thru Yr 5						0	0	83
1430	800	8100	20	N	LINCOLN ST	E L ST	E M ST	4	1	35	325	63	1,327	85	85	Zone 1	10	7380	7,260	77	0	Fall Thru Yr 5						0	0	80
2506	2460	11060	10	S	LINCOLN ST	E 14TH ST	E 15TH ST	4	1	30	372	62	1,302	30	30	Zone 1	10	4960	1,504	35	0	Fall Thru Yr 4						0	0	21
2003	1712	11060	20	S	LINCOLN ST	E 13TH ST	E 14TH ST	4	1	29	370	60	1,252	43	42	Zone 1	10	10940	1,972	45	0	Fall Thru Yr 2						0	0	33
1999	1708	11070	10	S	LINCOLN ST	E 12TH ST	E 13TH ST	4	1	29	370	60	1,252	42	41	Zone 1	10	10940	1,972	45	0	Fall Thru Yr 2						0	0	32
2316	2213	11080	10	S	LINCOLN ST	E 11TH ST	E 12TH ST	4	1	29	369	59	1,248	46	46	Zone 1	10	10940	1,972	45	0	Fall Thru Yr 2						0	0	35
5667	244	11090	10	S	LINCOLN ST	E 4TH ST	E 5TH ST	4	1	43	370	88	1,856	47	46	Zone 1	10	6300	1,500	45	0	Fall Thru Yr 2						0	0	37
1827	1445	11090	20	S	LINCOLN ST	E 3RD ST	E 4TH ST	4	1	43	371	89	1,861	42	41	Zone 1	10	6300	1,500	45	0	Fall Thru Yr 2						0	0	31
1772	1362	11090	30	S	LINCOLN ST	E 2ND ST	E 3RD ST	4	1	42	374	87	1,833	52	51	Zone 1	10	6120	1,505	55	0	Fall Thru Yr 2						0	0	41
1239	481	11100	10	S	LINCOLN ST	E COLLINS DR	E 2ND ST	4	1	43	437	104	2,192	59	59	Zone 1	10	6980	2,096	57	0	Fall Thru Yr 3						0	0	50
1700	1255	11100	30	S	LINCOLN ST	E 1ST ST	E 1ST ST	4	1	50	64	18	373	88	87	Zone 1	10	6980	2,096	57	0	Fall Thru Yr 3						0	0	82
2035	1779	6960	10		LIND AVE	PARK AVE	GRANT AVE	4	1	42	371	87	1,818	47	46	Zone 1	10	4160	2,130	51	0	Fall Thru Yr 1						0	0	37
2054	1818	6960	20		LIND AVE	GRANT AVE	LINCOLN AVE	4	1	42	369	86	1,808	60	59	Zone 1	10	2320	2,824	54	0	Fall Thru Yr 2						0	0	51
1254	502	6960	30		LIND AVE	LINCOLN AVE	OAKCREST AVE	4	1	42	370	86	1,813	66	66	Zone 1	10	1540	2,449	66	0	Fall Thru Yr 3						0	0	57
2136	1946	6960	40		LIND AVE	OAKCREST AVE	BONNIE BRAE AVE	4	1	41	389	89	1,861	38	37	Zone 1	10	2240	1,386	36	0	Fall Thru Yr 5						0	0	28
3125	3324	6970	10		LINDA VISTA DR	E 24TH ST	DEAD END	4	1	35	115	22	470	53	53	Zone 1	10	5860	2,882	61	0	Fall Thru Yr 1						0	0	43
3137	3346	6970	20		LINDA VISTA DR	E 23RD ST	E 24TH ST	4	1	35	275	53	1,123	70	69	Zone 1	10	5860	2,882	61	0	Fall Thru Yr 1						0	0	61
2191	2016	6970	30		LINDA VISTA DR	E 22ND ST	E 23RD ST	4	1	35	275	53	1,123	67	67	Zone 1	10	5860	2,882	61	0	Fall Thru Yr 1						0	0	59
3045	3218	6970	40		LINDA VISTA DR	E 21ST ST	E 22ND ST	4	1	35	279	54	1,139	52	51	Zone 1	10	5860	2,882	61	0	Fall Thru Yr 1						0	0	41
5731	3101	6980	10		LINDA VISTA DR	E 19TH ST	E 21ST ST	4	1	36	1,001	200	4,204	39	38	Zone 1	10	9200	2,001	38	0	Not Selected						0	0	29
2715	2733	6990	10		LINDA VISTA DR	SHERWOOD CIR	KINGSBURY DR	4	1	36	253	51	1,063	44	43	Zone 1	10	8980	1,016	44	0	Fall Thru Yr 2						0	0	33
2711	2729	6990	20		LINDA VISTA DR	E 15TH ST	SHERWOOD CIR	4	1	37	564	116	2,435	45	44	Zone 1	10	8980	1,016	44	0	Fall Thru Yr 2						0	0	35
2618	2601	7000	10		LINDA VISTA DR	E12TH ST	E 15TH ST	4	1	32	1,226	218	4,577	67	67	Zone 1	10	9000	5,111	67	0	Fall Thru Yr 4						0	0	58
9252	351174	7010	10		LINDEN WAY	GREENSPIRE DR	FAIRGROUNDS RD	4	1	32	415	74	1,549	67	67	Zone 1	10	3180	2,292	70	0	Fall Thru Yr 1						0	0	58
2409	2319	7020	10		LINK DR	PROSPECTOR DR	CITY BOUNDARY	4	1	34	313	59	1,242	72	71	Zone 1	10	7540	3,797	65	0	Fall Thru Yr 3						0	0	64
1790	1383	7030	10		LION CT	E 5TH ST	PINEVIEW PL	4	1	33	461	85	1,775	71	70	Zone 1	10	9220	2,774	79	0	Not Selected						0	0	63
4441	6255	7040	10		LITTLE MOON TRL	ROBERTSON RD	PAINTED HORSE TRL	4	1	35	1,017	198	4,153	51	51	Zone 1	10	9240	2,370	59	0	Fall Thru Yr 4						0	0	41
2675	2679	11110	10	S	LOCUST ST	W 14TH ST	W 15TH ST	4	1	34	367	69	1,456	50	49	Zone 1	10	11500	1,549	43	0	Fall Thru Yr 1						0	0	40
2578	2554	11110	20	S	LOCUST ST	W 13TH ST	W 14TH ST	4	1	34	368	70	1,460	43	43	Zone 1	10	11500	1,549	43	0	Fall Thru Yr 1						0	0	33
5672	249	11120	10	S	LOCUST ST	W 12TH ST	W 13TH ST	4	1	34	371	70	1,472	34	33	Zone 1	10	11500	1,549	43	0	Fall Thru Yr 1						0	0	24
2178	2002	11120	20	S	LOCUST ST	W COLLINS DR	W 12TH ST	4	1	33	280	51	1,078	43	43	Zone 1	10	11500	1,549	43	0	Fall Thru Yr 1						0	0	33
2025	1756	7050	10		LONG LN	LONG LN	E 8TH ST	4	1	35	470	91	1,919	58	58	Zone 1	10	6760	2,004	58	0	Fall Thru Yr 4						0	0	49
4751	1652	7050	20		LONG LN	CARRIAGE LN	LONG LN	4	1	35	1,265	246	5,165	43	42	Zone 1	10	3140	1,743	37	0	Fall Thru Yr 5						0	0	33
1948	1646	7050	30		LONG LN	LONG LN	CUL-DE-SAC	4	1	42	308	72	1,514	21	21	Zone 1	10	3140	1,743	37	0	Fall Thru Yr 5						0	0	14
4814	6292	7060	10		LOST SPRINGS RD	BLUE SPRINGS RD	SOUTH SPRINGS RD	4	1	31	1,077	185	3,895	85	85	Zone 1	10	1580	6,051	80	0	Not Selected						0	0	80
1679	1219	8110	10	N	LOWELL ST	E 1ST ST	E A ST	4	1	42	499	116	2,445	51	50	Zone 1	10	9700	1,499	48	0	Fall Thru Yr 4						0	0	40
1623	1145	8110	20	N	LOWELL ST	E A ST	DEAD END	4	1	38	433	91	1,920	73	73	Zone 1	10	6860	3,912	67	0	Fall Thru Yr 4						0	0	66
1550	1027	8130	10	N	LOWELL ST	E YELLOWSTONE HWY	BURLINGTON AVE	4	1	38	618	130	2,740	28	27	Zone 1	10	9740	1,854	33	3	Selected Yr 3	60	Surf Recon + Base Rehab / FWM + Strctrl Ptch + Olay	63.50	0	173,990	173,990	530,416	94
2540	2505	11130	10	S	LOWELL ST	FARNUM ST	E 15TH ST	4	1	33	644	118	2,479	51	50	Zone 1	10	7700	3,342	62	0	Fall Thru Yr 1						0	0	40
5013	1827	11130	20	S	LOWELL ST	E 12TH ST	FARNUM ST	4	1	32	654	116	2,442	57	56	Zone 1	10	7700	3,342	62	0	Fall Thru Yr 1						0	0	47
6790	2216	11140	10	S	LOWELL ST	DEAD END	E 12TH ST	4	1	30	436	73	1,526	83	83	Zone 1	10	7700	3,342	62	0	Fall Thru Yr 1						0	0	77
1849	1491	11150	10	S	LOWELL ST	E 3RD ST	E 4TH ST	4	1	40	370	82	1,727	64	64	Zone 1	10	11460	1,239	60	0	Fall Thru Yr 5						0	0	55
1815	1432	11150	20	S	LOWELL ST	E 2ND ST	E 3RD ST	4	1	40	499	111	2,329	52	51	Zone 1	10	11460	1,239	60	0	Fall Thru Yr 5						0	0	41
1742	1319	11160	10	S	LOWELL ST	E 1ST ST	E 2ND ST	4	1	42	500	117	2,450	38	38	Zone 1	10	11300	1,499	46	0	Fall Thru Yr 2						0	0	28
2374	2277	7070	10		LUKER DR	E 12TH ST	E 21ST ST	4	1	36	1,805	361	7,581	63	63	Zone 1	10	4720	5,081	64	0	Fall Thru Yr 2						0	0	53
6363	351016	7080	10		LUPINE LN	PARADISE DR	DEAD END	4	1	38	275	57	1,205	80	80	Zone 1	10	2940	4,270	67	0	Fall Thru Yr 4						0	0	74
4382	6159	7090	10		LYNN LN	MISSOURI ST	CUL-DE-SAC	4	1	37	492	100	2,105	73	73	Zone 1	10	1060	2,060	69	0	Not Selected						0	0	65
2807	2844	7100	10		LYNWOOD PL	BELLAIRE DR	BELLAIRE DR	4	1	32	1,574	280	5,876	36	36	Zone 1	10	9260	1,574	36	0	Fall Thru Yr 4						0	0	26
1365	682	5080	10	E	M ST	N CENTER ST	N WOLCOTT ST	4	1	33	380	70	1,463	77	77	Zone 1	10	7340	3,518	65	0	Fall Thru Yr 3						0	0	70
1364	681	5080	20	E	M ST	N WOLCOTT ST	N DURBIN ST	4	1	32	383	68	1,430	63	62	Zone 1	10	7340	3,518	65	0	Fall Thru Yr 3						0	0	53
8343	432	5080	40	E	M ST	N DURBIN ST	PRIVATE DR	4	1	32	245	44	915	67	66	Zone 1	10	7340	3,518	65	0	Fall Thru Yr 3						0	0	58
6535	678	5080	50	E	M ST	PRIVATE DR	N BEECH ST	4	1	32	116	21	433	47	46	Zone 1	10	7360	1,810	42	0	Fall Thru Yr 1						0	0	37
5679	433	5080	60	E	M ST	N BEECH ST	N KIMBALL ST	4	1	38	383	81	1,698	41	40	Zone 1	10	7360	1,810	42	0	Fall Thru Yr 1						0	0	31
5681	446	5090	10	E	M ST	N KIMBALL ST	N PARK ST	4	1	39	385	83	1,752	40	40	Zone 1	10	7360	1,810	42	0	Fall Thru Yr 1						0	0	30
5683	448	5090	20	E	M ST	N PARK ST	N GRANT ST	4	1	37	161	33	695	44	43	Zone 1	10	7360	1,810	42	0	Fall Thru Yr 1						0	0	33
1225	458	5100	10	E	M ST	N GRANT ST	GLENARM ST	4	1	27	256	38	806	62	62	Zone 1	10	7320	3,944	67	0	Fall Thru Yr 4						0	0	53

City of Casper, WY

Street Inventory and Five Year Rehabilitation Plan By Segment

Current PCI Date: 9/25/2019

$3695k/Year Rehabilitation Plan **Analysis Start Date:** 9/25/2019

GISID	Agency ID	Street Number	Block Number	Street Prefix	On Street	From Street	To Street	FunCL Code	Pavetype Code	Pavement Width (ft)	Pavement Length (ft)	Add Area (yd2)	Pavement Area (yd2)	Pavement Cndtn Index (PCI)	Current Segment PCI (CPCI)	Zone	Zone Code	Project ID	Project Length (ft)	Project Current PCI	Year of First Rehab	Segment Rehab Results	Rehab Activity Code	Rehab Activity	Avg Unit Rate ($/yd2)	Peripheral Concrete Costs ($)	Segment Pavement Cost ($)	Segment Total Cost ($)	Whole Project Cost ($)	5 Year Post Rehab PCI
1223	456	5100	20	E	M ST	GLENARM ST	N LINCOLN ST	4	1	28	263	41	859	71	71	Zone 1	10	7380	7,260	77	0	Fall Thru Yr 5						0	0	63
3218	3478	7110	10		MAGNOLIA	GARDENIA	CUL-DE-SAC	4	1	33	1,716	318	6,677	44	43	Zone 1	10	9280	2,820	41	0	Fall Thru Yr 1						0	0	33
3303	3624	7110	20		MAGNOLIA	ORCHID	PRIMROSE	4	1	33	520	95	2,002	74	74	Zone 1	10	2940	4,270	67	0	Fall Thru Yr 4						0	0	67
3301	3620	7110	30		MAGNOLIA	CALYPSO	ORCHID	4	1	34	433	82	1,718	75	75	Zone 1	10	2940	4,270	67	0	Fall Thru Yr 4						0	0	68
3293	3605	7110	40		MAGNOLIA	PARADISE RD	CALYPSO	4	1	34	598	113	2,372	39	38	Zone 1	10	2920	1,950	43	0	Fall Thru Yr 1						0	0	29
5729	3099	7120	10		MANOR DR	E 19TH ST	E 21ST ST	4	1	36	1,000	200	4,200	39	38	Zone 1	10	9200	2,001	38	0	Not Selected						0	0	29
2553	2521	7130	10		MANOR DR	NOTTINGHAM DR	KELLEY DR	4	1	36	264	53	1,109	62	62	Zone 1	10	9300	2,513	64	0	Fall Thru Yr 2						0	0	53
2555	2523	7130	20		MANOR DR	SHERWOOD CIR	MANOR DR	4	1	33	203	37	782	58	57	Zone 1	10	5300	3,852	57	0	Fall Thru Yr 3						0	0	48
2714	2732	7130	30		MANOR DR	E 15TH ST	SHERWOOD CIR	4	1	38	560	118	2,483	62	61	Zone 1	10	9300	2,513	64	0	Fall Thru Yr 2						0	0	52
2616	2599	7140	10		MANOR DR	E 12TH ST	E 15TH ST	4	1	33	1,225	225	4,716	68	68	Zone 1	10	9000	5,111	67	0	Fall Thru Yr 4						0	0	60
2793	2829	7150	10		MAPLE ST	W 16TH ST	BELLAIRE DR	4	1	32	678	121	2,531	18	17	Zone 1	10	9340	1,221	17	0	Fall Thru Yr 3						0	0	11
2261	2133	7150	20		MAPLE ST	W 15TH ST	W 16TH ST	4	1	34	275	52	1,091	13	13	Zone 1	10	9340	1,221	17	0	Fall Thru Yr 3						0	0	8
2686	2692	7150	30		MAPLE ST	W 13TH ST	W 15TH ST	4	1	35	744	145	3,038	21	20	Zone 1	10	8560	1,495	23	0	Not Selected						0	0	13
3444	3847	7160	10		MARIGOLD	PLUMERIA	VALLEY DR	4	1	34	1,218	230	4,831	37	36	Zone 1	10	9360	1,764	41	0	Fall Thru Yr 1						0	0	27
2414	2324	7160	20		MARIGOLD	ORCHID	PLUMERIA	4	1	34	830	157	3,292	37	36	Zone 1	10	9320	2,088	40	0	Fall Thru Yr 1						0	0	27
3237	3501	7160	30		MARIGOLD	PARADISE DR	ORCHID	4	1	35	848	165	3,463	42	41	Zone 1	10	9320	2,088	40	0	Fall Thru Yr 1						0	0	32
2995	3130	7170	10		MARIPOSA BLVD	RIDGECREST DR	GLACIER	4	1	36	309	62	1,298	35	34	Zone 1	10	8080	1,555	39	0	Not Selected						0	0	25
2989	3124	7180	10		MARIPOSA BLVD	SARATOGA RD	RIDGECREST DR	4	1	38	620	131	2,749	46	45	Zone 1	10	8080	1,555	39	0	Not Selected						0	0	35
2986	3121	7180	20		MARIPOSA BLVD	KNOLLWOOD DR	SARATOGA RD	4	1	38	580	122	2,571	44	43	Zone 1	10	9120	1,705	42	0	Fall Thru Yr 1						0	0	33
3309	3631	7180	30		MARIPOSA BLVD	KINGSBORO DR	KNOLLWOOD DR	4	1	38	371	78	1,645	43	42	Zone 1	10	9120	1,705	42	0	Fall Thru Yr 1						0	0	33
3308	3630	7180	40		MARIPOSA BLVD	MEADOW DR	KINGSBORO DR	4	1	35	229	45	935	44	44	Zone 1	10	2500	2,317	44	0	Fall Thru Yr 1						0	0	34
3306	3628	7180	50		MARIPOSA BLVD	BRENTWOOD DR	MEADOW DR	4	1	36	384	77	1,613	45	44	Zone 1	10	2500	2,317	44	0	Fall Thru Yr 1						0	0	34
3305	3627	7180	60		MARIPOSA BLVD	BROOKVIEW DR	BRENTWOOD DR	4	1	38	280	59	1,241	49	49	Zone 1	10	2500	2,317	44	0	Fall Thru Yr 1						0	0	39
2901	2985	7190	10		MARIPOSA CT	MARIPOSA BLVD	CUL-DE-SAC	4	1	47	144	38	789	45	45	Zone 1	10	9120	1,705	42	0	Fall Thru Yr 1						0	0	35
1698	1248	8140	10	N	MARKET ST	W 1ST ST	W B ST	4	1	27	678	102	2,136	31	30	Zone 1	10	9980	1,973	31	2	Selected Yr 2	60	Surf Recon + Base Rehab / FWM + Strctrl Ptch + Olay	63.50	0	135,636	135,636	360,172	93
1611	1125	8150	10	N	MARKET ST	W B ST	DEAD END	4	1	24	598	80	1,674	38	37	Zone 1	10	9980	1,973	31	2	Selected Yr 2	60	Surf Recon + Base Rehab / FWM + Strctrl Ptch + Olay	63.50	0	106,299	106,299	360,172	93
3658	4256	7200	10		MARKS WAY	S POPLAR ST	GOODSTEIN DR	4	1	47	376	98	2,062	78	78	Zone 1	10	8200	4,529	79	0	Not Selected						0	0	71
1694	1236	8170	10	N	MCKINLEY ST	E 1ST ST	COLLINS DR	3	1	43	293	70	1,470	60	59	Zone 1	10	7020	2,501	64	0	Fall Thru Yr 2						0	0	49
1606	1115	8180	10	N	MCKINLEY ST	E YELLOWSTONE HWY	E B ST	3	1	42	395	92	1,936	71	70	Zone 1	10	6920	2,749	81	0	Fall Thru Yr 1						0	0	62
1600	1100	8180	20	N	MCKINLEY ST	E B ST	E C ST	3	1	41	455	104	2,176	77	77	Zone 1	10	6920	2,749	81	0	Fall Thru Yr 1						0	0	70
1571	1051	8190	10	N	MCKINLEY ST	E C ST	BURLINGTON AVE	3	1	29	329	53	1,113	66	66	Zone 1	10	6940	2,621	73	0	Fall Thru Yr 2						0	0	56
1541	1016	8190	20	N	MCKINLEY ST	BURLINGTON AVE	E E ST	3	2	30	766	128	2,681	68	68	Zone 1	10	7040	5,299	67	0	Fall Thru Yr 5						0	0	61
1484	911	8200	10	N	MCKINLEY ST	E F ST	E H ST	3	1	32	703	125	2,625	48	47	Zone 1	10	7260	1,758	42	2	Selected Yr 2	46	EM/FWM + Moderate Overlay (2.0 - 3.0) + Strctrl Ptch	18.75	0	49,219	49,219	112,107	90
1409	763	8200	20	N	MCKINLEY ST	E H ST	E K ST	3	1	36	663	133	2,785	58	58	Zone 1	10	7240	1,718	60	0	Fall Thru Yr 4						0	0	47
1386	715	8210	10	N	MCKINLEY ST	E K ST	E L ST	4	1	35	292	57	1,192	76	75	Zone 1	10	7380	7,260	77	0	Fall Thru Yr 5						0	0	68
3113	3305	11190	10	S	MCKINLEY ST	E 25TH ST	E 26TH ST	3	1	38	754	159	3,343	83	83	Zone 1	10	5660	7,354	78	0	Not Selected						0	0	77
3185	3413	11190	20	S	MCKINLEY ST	E 23RD ST	E 25TH ST	3	1	37	405	83	1,748	55	55	Zone 1	10	5660	7,354	78	0	Not Selected						0	0	44
2088	1855	11190	30	S	MCKINLEY ST	E 22ND ST	E 23RD ST	3	1	37	480	99	2,072	64	64	Zone 1	10	5660	7,354	78	0	Not Selected						0	0	54
2821	2860	11190	40	S	MCKINLEY ST	E 21ST ST	E 22ND ST	3	1	36	532	106	2,234	73	73	Zone 1	10	5660	7,354	78	0	Not Selected						0	0	64
3064	3243	11200	10	S	MCKINLEY ST	E 20TH ST	E 21ST ST	3	1	41	436	99	2,086	81	81	Zone 1	10	5660	7,354	78	0	Not Selected						0	0	75
2832	2893	11200	20	S	MCKINLEY ST	E 19TH ST	E 20TH ST	3	1	41	409	93	1,956	73	72	Zone 1	10	5660	7,354	78	0	Not Selected						0	0	65
2367	2270	11200	30	S	MCKINLEY ST	E 18TH ST	E 19TH ST	3	1	41	509	116	2,435	81	81	Zone 1	10	5660	7,354	78	0	Not Selected						0	0	75
1324	617	11210	10	S	MCKINLEY ST	E 17TH ST	E 18TH ST	3	1	41	527	120	2,521	69	68	Zone 1	10	5100	4,985	73	0	Fall Thru Yr 1						0	0	59
2783	2814	11210	20	S	MCKINLEY ST	E 16TH ST	E 17TH ST	3	1	41	453	103	2,167	70	69	Zone 1	10	5100	4,985	73	0	Fall Thru Yr 1						0	0	61
2270	2143	11210	30	S	MCKINLEY ST	E 15TH ST	E 16TH ST	3	1	44	303	74	1,555	62	62	Zone 1	10	5100	4,985	73	0	Fall Thru Yr 1						0	0	52
1981	1689	11230	10	S	MCKINLEY ST	E 14TH ST	E 15TH ST	3	1	42	372	87	1,823	67	66	Zone 1	10	5060	4,836	67	0	Fall Thru Yr 4						0	0	58
2465	2413	11230	20	S	MCKINLEY ST	E 13TH ST	E 14TH ST	3	1	42	185	43	907	78	78	Zone 1	10	5060	4,836	67	0	Fall Thru Yr 4						0	0	71
6180	150346	11230	30	S	MCKINLEY ST	E 13TH ST	FARNUM ST	3	1	41	184	42	880	68	67	Zone 1	10	5060	4,836	67	0	Fall Thru Yr 4						0	0	59
2362	2264	11230	40	S	MCKINLEY ST	E 12TH ST	E 13TH ST	3	1	43	371	89	1,861	61	60	Zone 1	10	5060	4,836	67	0	Fall Thru Yr 4						0	0	50
2243	2109	11240	10	S	MCKINLEY ST	E 10TH ST	E 12TH ST	3	1	40	743	165	3,467	68	68	Zone 1	10	6440	4,449	75	0	Fall Thru Yr 3						0	0	60
4694	1799	11240	20	S	MCKINLEY ST	E 8TH ST	E 10TH ST	3	1	40	799	178	3,729	73	73	Zone 1	10	6440	4,449	75	0	Fall Thru Yr 3						0	0	65
2043	1794	11240	30	S	MCKINLEY ST	E 7TH ST	E 8TH ST	3	1	40	369	82	1,722	71	71	Zone 1	10	6440	4,449	75	0	Fall Thru Yr 3						0	0	62
1965	1669	11240	40	S	MCKINLEY ST	E 6TH ST	E 7TH ST	3	1	40	369	82	1,722	74	73	Zone 1	10	6440	4,449	75	0	Fall Thru Yr 3						0	0	65
1920	1599	11240	50	S	MCKINLEY ST	E 5TH ST	E 6TH ST	3	1	40	309	69	1,442	66	66	Zone 1	10	6440	4,449	75	0	Fall Thru Yr 3						0	0	57
1115	235	11250	10	S	MCKINLEY ST	E 5TH ST	E 5TH ST	3	1	40	60	13	280	66	65	Zone 1	10	7020	2,501	64	0	Fall Thru Yr 2						0	0	57
6687	1537	11260	10	S	MCKINLEY ST	E 4TH ST	E 5TH ST	3	1	44	309	76	1,586	68	67	Zone 1	10	7020	2,501	64	0	Fall Thru Yr 2						0	0	59
8352	1462	11260	20	S	MCKINLEY ST	E 3RD ST	E 4TH ST	3	1	44	370	90	1,899	71	71	Zone 1	10	7020	2,501	64	0	Fall Thru Yr 2						0	0	62
6660	1360	11260	30	S	MCKINLEY ST	E 2ND ST	E 3RD ST	3	1	44	376	92	1,930	62	62	Zone 1	10	7020	2,501	64	0	Fall Thru Yr 2						0	0	53
1245	491	11270	10	S	MCKINLEY ST	E 1ST ST	E 2ND ST	3	1	42	500	117	2,450	74	74	Zone 1	10	7020	2,501	64	0	Fall Thru Yr 2						0	0	66
3217	3476	7210	10		MEADOW DR	BRENTWOOD DR	BROOKVIEW DR	4	1	31	251	43	908	64	64	Zone 1	10	2640	2,641	47	0	Fall Thru Yr 3						0	0	55
2934	3038	7210	20		MEADOW DR	MARIPOSA AVE	BRENTWOOD DR	4	1	33	383	70	1,475	45	44	Zone 1	10	2500	2,317	44	0	Fall Thru Yr 1						0	0	34
3307	3629	7210	30		MEADOW DR	W ODELL AVE	MARIPOSA AVE	4	1	32	305	54	1,139	74	74	Zone 1	10	9100	1,413	62	0	Fall Thru Yr 1						0	0	66
4628	3582	7210	40		MEADOW DR	W 29TH ST	W ODELL AVE	4	1	34	373	70	1,480	60	59	Zone 1	10	9380	1,671	46	0	Fall Thru Yr 3						0	0	50

City of Casper, WY

Street Inventory and Five Year Rehabilitation Plan By Segment

Current PCI Date: 9/25/2019

$3695k/Year Rehabilitation Plan **Analysis Start Date:** 9/25/2019

GISID	Agency ID	Street Number	Block Number	Street Prefix	On Street	From Street	To Street	FunCL Code	Pavetype Code	Pavement Width (ft)	Pavement Length (ft)	Add Area (yd2)	Pavement Area (yd2)	Pavement Cndtn Index (PCI)	Current Segment PCI (CPCI)	Zone	Zone Code	Project ID	Project Length (ft)	Project Current PCI	Year of First Rehab	Segment Rehab Results	Rehab Activity Code	Rehab Activity	Avg Unit Rate ($/yd2)	Peripheral Concrete Costs ($)	Segment Pavement Cost ($)	Segment Total Cost ($)	Whole Project Cost ($)	5 Year Post Rehab PCI
2936	3040	7220	10		MEADOWLARK DR	PARTRIDGE LN	PHEASANT DR	4	1	47	364	95	1,996	70	69	Zone 1	10	3820	3,933	67	0	Fall Thru Yr 4						0	0	61
2943	3047	7220	20		MEADOWLARK DR	PHEASANT DR	PARTRIDGE LN	4	1	45	126	32	662	79	79	Zone 1	10	3820	3,933	67	0	Fall Thru Yr 4						0	0	73
3220	3480	7220	30		MEADOWLARK DR	OUTER DR	PHEASANT DR	4	1	45	981	245	5,150	64	63	Zone 1	10	3820	3,933	67	0	Fall Thru Yr 4						0	0	54
2939	3043	7220	40		MEADOWLARK DR	PARTRIDGE LN	OUTER RD	4	1	45	353	88	1,853	73	73	Zone 1	10	3800	5,068	73	0	Fall Thru Yr 1						0	0	66
2993	3128	7220	50		MEADOWLARK DR	PHEASANT DR	PARTRIDGE LN	4	1	45	1,429	357	7,502	58	57	Zone 1	10	9420	1,797	55	0	Fall Thru Yr 2						0	0	48
1452	845	7230	10		MEDICINE BOW ST	FOREST DR	WIND RIVER AVE	4	1	32	528	94	1,971	31	31	Zone 1	10	9440	1,481	37	0	Fall Thru Yr 5						0	0	23
1095	196	7230	20		MEDICINE BOW ST	WIND RIVER AVE	WALSH DR	4	1	32	430	76	1,605	27	26	Zone 1	10	9400	1,265	34	4	Selected Yr 4	60	Surf Recon + Base Rehab / FWM + Strctrl Ptch + Olay	63.50	0	101,918	101,918	296,801	96
1686	1227	8220	10	N	MELROSE ST	E 1ST ST	E A ST	4	1	43	496	118	2,488	51	51	Zone 1	10	9900	1,410	45	0	Fall Thru Yr 2						0	0	41
1563	1043	8230	10	N	MELROSE ST	E C ST	BURLINGTON AVE	4	1	31	442	76	1,599	24	23	Zone 1	10	9680	2,209	41	0	Fall Thru Yr 1						0	0	16
4762	512	8240	10	N	MELROSE ST	E K ST	E M ST	4	1	34	667	126	2,646	58	57	Zone 1	10	9780	2,329	51	0	Fall Thru Yr 1						0	0	49
3586	4162	11290	10	S	MELROSE ST	E 21ST ST	CUL-DE-SAC	4	1	41	544	125	2,631	43	42	Zone 1	10	5480	2,075	45	0	Fall Thru Yr 2						0	0	32
2890	2971	11300	10	S	MELROSE ST	E 18TH ST	E 19TH ST	4	1	32	500	89	1,867	47	46	Zone 1	10	5480	2,075	45	0	Fall Thru Yr 2						0	0	36
2891	2972	11310	10	S	MELROSE ST	E 17TH ST	E 18TH ST	4	1	32	523	93	1,953	56	55	Zone 1	10	5280	3,693	48	0	Fall Thru Yr 3						0	0	45
2894	2975	11310	20	S	MELROSE ST	E 15TH ST	E 17TH ST	4	1	34	755	143	2,995	49	49	Zone 1	10	5280	3,693	48	0	Fall Thru Yr 3						0	0	39
2258	2130	11320	10	S	MELROSE ST	FARNUM ST	E 15TH ST	4	1	34	633	120	2,511	48	47	Zone 1	10	7740	1,889	41	0	Fall Thru Yr 1						0	0	37
2459	2405	11320	20	S	MELROSE ST	E 12TH ST	FARNUM ST	4	1	34	654	124	2,594	57	56	Zone 1	10	4460	4,887	53	0	Fall Thru Yr 1						0	0	46
2329	2228	11330	10	S	MELROSE ST	E 10TH ST	E 12TH ST	4	1	32	644	114	2,404	58	58	Zone 1	10	4460	4,887	53	0	Fall Thru Yr 1						0	0	48
2113	1892	11330	20	S	MELROSE ST	E 8TH ST	E 10TH ST	4	1	33	798	146	3,072	60	59	Zone 1	10	6720	1,793	56	0	Fall Thru Yr 2						0	0	50
1252	500	11340	10	S	MELROSE ST	E 7TH ST	E 8TH ST	4	1	33	370	68	1,425	39	39	Zone 1	10	6640	1,321	46	0	Fall Thru Yr 2						0	0	29
1498	933	11340	20	S	MELROSE ST	E 6TH ST	E 7TH ST	4	1	33	370	68	1,425	43	42	Zone 1	10	6640	1,321	46	0	Fall Thru Yr 2						0	0	32
1918	1597	11340	30	S	MELROSE ST	E 5TH ST	E 6TH ST	4	1	33	369	68	1,421	69	69	Zone 1	10	6200	3,386	64	0	Fall Thru Yr 2						0	0	60
4919	6632	7240	10		MENARD DR	COLISEUM WAY	PARKRIDGE DR	4	1	29	921	148	3,116	88	87	Zone 1	10	1980	4,449	76	0	Fall Thru Yr 4						0	0	82
6259	250059	7250	10		MERCY CIR	HOPE ST	MERCY LN	4	1	32	814	145	3,039	84	84	Zone 1	10	5940	4,699	72	0	Fall Thru Yr 1						0	0	79
4728	6608	7260	10		MERCY LN	E 24TH ST	E 25TH ST	4	1	30	496	83	1,736	57	56	Zone 1	10	5920	3,357	47	0	Fall Thru Yr 3						0	0	46
1056	102	7270	10		METRO RD	BRYAN STOCK TRAIL	MCCARROLL WAY	4	1	27	1,975	296	6,221	35	34	Zone 1	10	9460	1,975	34	0	Fall Thru Yr 3						0	0	24
1055	100	7270	20		METRO RD	MCCARROLL WAY	HINERMANS WAY	4	1	26	309	45	937	29	28	Zone 1	10	9480	2,321	34	5	Selected Yr 5	60	Surf Recon + Base Rehab / FWM + Strctrl Ptch + Olay	63.50	0	59,500	59,500	716,979	98
1053	98	7270	30		METRO RD	HINDERMANS WAY	CHRISTMANS WAY	4	1	26	277	40	840	26	26	Zone 1	10	9480	2,321	34	5	Selected Yr 5	60	Surf Recon + Base Rehab / FWM + Strctrl Ptch + Olay	63.50	0	53,340	53,340	716,979	98
6451	96	7270	40		METRO RD	CHRISTMANS WAY	STATION RD	4	1	47	1,735	453	9,514	36	35	Zone 1	10	9480	2,321	34	5	Selected Yr 5	60	Surf Recon + Base Rehab / FWM + Strctrl Ptch + Olay	63.50	0	604,139	604,139	716,979	98
4815	6291	7280	10		MIDDLE SPRINGS RD	INDIAN SPRINGS DR	SOUTH SPRINGS RD	4	1	29	716	115	2,422	82	82	Zone 1	10	1580	6,051	80	0	Not Selected						0	0	77
1775	1366	5130	10	E	MIDWEST AVE	S WOLCOTT ST	S DURBIN ST	4	1	54	411	123	2,589	73	73	Zone 1	10	7420	2,100	63	0	Fall Thru Yr 1						0	0	66
1912	1591	14630	10	W	MIDWEST AVE	S CHESTNUT ST	S POPLAR ST	4	1	33	606	111	2,333	24	23	Zone 1	10	11800	1,511	31	2	Selected Yr 2	60	Surf Recon + Base Rehab / FWM + Strctrl Ptch + Olay	63.50	0	148,146	148,146	427,547	93
1911	1590	14630	20	W	MIDWEST AVE	S WALNUT ST	S CHESTNUT ST	4	1	37	301	62	1,299	33	33	Zone 1	10	11800	1,511	31	2	Selected Yr 2	60	Surf Recon + Base Rehab / FWM + Strctrl Ptch + Olay	63.50	0	82,487	82,487	427,547	93
1910	1588	14640	10	W	MIDWEST AVE	S SPRUCE ST	S WALNUT ST	4	1	55	425	130	2,727	70	70	Zone 1	10	11080	2,401	69	0	Fall Thru Yr 5						0	0	62
1904	1578	14640	20	W	MIDWEST AVE	S OAK ST	S SPRUCE ST	4	1	38	360	76	1,596	74	73	Zone 1	10	11080	2,401	69	0	Fall Thru Yr 5						0	0	66
1197	388	14640	30	W	MIDWEST AVE	S ELM ST	S OAK ST	4	1	38	398	84	1,764	78	78	Zone 1	10	11080	2,401	69	0	Fall Thru Yr 5						0	0	71
1867	1523	14640	40	W	MIDWEST AVE	S ASH ST	S ELM ST	4	1	40	401	89	1,871	54	53	Zone 1	10	12300	401	53	0	Fall Thru Yr 1						0	0	43
1973	1679	7290	10		MILTON AVE	S BEECH ST	GRANT AVE	4	1	42	307	72	1,504	52	51	Zone 1	10	4420	2,894	56	0	Fall Thru Yr 2						0	0	41
1297	581	7290	20		MILTON AVE	GRANT AVE	LINCOLN AVE	4	1	42	369	86	1,808	61	60	Zone 1	10	4420	2,894	56	0	Fall Thru Yr 2						0	0	52
1985	1694	7290	30		MILTON AVE	LINCOLN AVE	OAKCREST AVE	4	1	42	371	87	1,818	57	56	Zone 1	10	4420	2,894	56	0	Fall Thru Yr 2						0	0	47
3610	4194	7300	10		MINK	PUMA DR	EAGLE DR	4	1	30	736	123	2,576	64	64	Zone 1	10	7500	2,940	57	0	Fall Thru Yr 3						0	0	55
4764	6600	8250	10	N	MINNESOTA AVE	S MINNESOTA AVE	DRAKE PL	4	1	34	609	115	2,416	66	66	Zone 1	10	4220	3,821	66	0	Fall Thru Yr 3						0	0	57
1235	477	8250	20	N	MINNESOTA AVE	DRAKE PL	DEE PL	4	1	33	1,154	212	4,443	63	62	Zone 1	10	4080	2,089	62	0	Fall Thru Yr 1						0	0	53
1780	1371	11350	10	S	MINNESOTA AVE	E 2ND ST	E 3RD ST	4	1	33	626	115	2,410	64	64	Zone 1	10	6260	2,075	61	0	Fall Thru Yr 1						0	0	55
4763	1179	11360	10	S	MINNESOTA AVE	E 2ND ST	N MINNESOTA AVE	4	1	32	486	86	1,814	69	69	Zone 1	10	4220	3,821	66	0	Fall Thru Yr 3						0	0	60
3025	3189	7310	10		MIRACLE DR	E 22ND ST	CUL-DE-SAC	4	1	47	203	53	1,123	46	45	Zone 1	10	4780	3,554	51	0	Fall Thru Yr 1						0	0	36
2968	3082	7310	20		MIRACLE DR	E 21ST ST	E 22ND ST	4	1	36	306	61	1,285	57	56	Zone 1	10	4780	3,554	51	0	Fall Thru Yr 1						0	0	47
2376	2279	7310	30		MIRACLE DR	E 15TH ST	E 21ST ST	4	1	37	1,508	310	6,510	63	63	Zone 1	10	4720	5,081	64	0	Fall Thru Yr 2						0	0	55
2268	2141	7310	40		MIRACLE DR	E 12TH ST	E 15TH ST	4	1	35	362	70	1,478	65	64	Zone 1	10	4720	5,081	64	0	Fall Thru Yr 2						0	0	55
1980	1688	7320	10		MISSOURI AVE	FARNUM ST	E 15TH ST	4	1	37	641	132	2,767	31	30	Zone 1	10	8620	1,415	36	0	Fall Thru Yr 5						0	0	21
2254	2125	7320	20		MISSOURI AVE	E 12TH ST	FARNUM ST	4	1	33	665	122	2,560	53	52	Zone 1	10	7840	3,966	58	0	Fall Thru Yr 4						0	0	43
1214	406	7330	10		MISSOURI AVE	E 11TH ST	E 12TH ST	4	1	33	283	52	1,090	63	62	Zone 1	10	4500	2,223	65	0	Fall Thru Yr 3						0	0	54
1989	1698	7330	20		MISSOURI AVE	E 10TH ST	E 11TH ST	4	1	37	285	59	1,230	70	69	Zone 1	10	4500	2,223	65	0	Fall Thru Yr 3						0	0	62
1302	587	7330	30		MISSOURI AVE	E 10TH ST	E 10TH ST	4	1	33	97	18	373	71	70	Zone 1	10	4500	2,223	65	0	Fall Thru Yr 3						0	0	62
1795	1390	7340	10		MISSOURI AVE	E 7TH STS	E 8TH ST	4	1	35	247	48	1,009	52	52	Zone 1	10	6600	1,728	46	0	Fall Thru Yr 3						0	0	42
2023	1752	7340	20		MISSOURI AVE	E 7TH ST	E 7TH ST	4	1	35	84	16	343	60	59	Zone 1	10	6600	1,728	46	0	Fall Thru Yr 3						0	0	50
1929	1622	7340	30		MISSOURI AVE	E 6TH ST	E 7TH ST	4	1	35	169	33	690	46	46	Zone 1	10	6500	1,429	43	0	Fall Thru Yr 1						0	0	36
6098	150006	7340	40		MISSOURI AVE	E 6TH ST	E 6TH ST	4	1	33	156	29	601	57	57	Zone 1	10	6500	1,429	43	0	Fall Thru Yr 1						0	0	48
1926	1619	7340	50		MISSOURI AVE	E 5TH ST	E 6TH ST	4	1	32	119	21	444	50	49	Zone 1	10	6500	1,429	43	0	Fall Thru Yr 1						0	0	40
1909	1587	7340	60		MISSOURI AVE	PARKVIEW DR	E 5TH ST	4	1	34	154	29	611	58	58	Zone 1	10	6500	1,429	43	0	Fall Thru Yr 1						0	0	48
6689	1557	7340	70		MISSOURI AVE	PARKVIEW DR	PARKVIEW DR	4	1	33	267	49	1,028	63	62	Zone 1	10	6580	3,098	68	0	Fall Thru Yr 5						0	0	54
6682	1510	7340	80		MISSOURI AVE	E 4TH ST	PARKVIEW DR	4	1	34	146	28	579	78	78	Zone 1	10	6580	3,098	68	0	Fall Thru Yr 5						0	0	71
5081	12224	11370	10	S	MISSOURI AVE	PINYON PKY	E 21ST ST	4	1	37	751	154	3,242	36	35	Zone 1	10	11540	1,346	36	0	Fall Thru Yr 4						0	0	26
5994	3213	11370	20	S	MISSOURI AVE	E 18TH ST	PINYON PKY	4	1	37	595	122	2,568	36	36	Zone 1	10	11540	1,346	36	0	Fall Thru Yr 4						0	0	26

GISID	Agency ID	Street Number	Block Number	Street Prefix	On Street	From Street	To Street	FunCL Code	Pavetype Code	Pavement Width (ft)	Pavement Length (ft)	Add Area (yd2)	Pavement Area (yd2)	Pavement Cndtn Index (PCI)	Current Segment PCI (CPCI)	Zone	Zone Code	Project ID	Project Length (ft)	Project Current PCI	Year of First Rehab	Segment Rehab Results	Rehab Activity Code	Rehab Activity	Avg Unit Rate ($/yd2)	Peripheral Concrete Costs ($)	Segment Pavement Cost ($)	Segment Total Cost ($)	Whole Project Cost ($)	5 Year Post Rehab PCI
4394	6191	11370	30	S	MISSOURI AVE	ALI CIR	E 18TH ST	4	1	37	176	36	760	26	25	Zone 1	10	11520	1,282	30	2	Selected Yr 2	60	Surf Recon + Base Rehab / FWM + Strctrl Ptch + Olay	63.50	0	48,260	48,260	345,377	93
4395	6192	11370	40	S	MISSOURI AVE	LYNN LN	ALI CIR	4	1	37	292	60	1,260	30	29	Zone 1	10	11520	1,282	30	2	Selected Yr 2	60	Surf Recon + Base Rehab / FWM + Strctrl Ptch + Olay	63.50	0	80,010	80,010	345,377	93
4396	6193	11370	50	S	MISSOURI AVE	E 15TH ST	LYNN LN	4	1	36	814	163	3,419	33	32	Zone 1	10	11520	1,282	30	2	Selected Yr 2	60	Surf Recon + Base Rehab / FWM + Strctrl Ptch + Olay	63.50	0	217,107	217,107	345,377	93
1796	1392	7350	10		MISSOURI CIR	CHEESBROUGH WAY	E 10TH ST	4	1	30	182	30	637	43	42	Zone 1	10	3340	2,783	47	0	Fall Thru Yr 3						0	0	32
4742	6587	7350	20		MISSOURI CIR	E 9TH ST	E 9TH ST	4	1	33	186	34	716	53	52	Zone 1	10	4500	2,223	65	0	Fall Thru Yr 3						0	0	43
4741	279	7350	30		MISSOURI CIR	E 9TH ST	E 9TH ST	4	1	34	140	26	555	76	76	Zone 1	10	4500	2,223	65	0	Fall Thru Yr 3						0	0	69
2109	1887	7350	40		MISSOURI CIR	E 8TH ST	E 9TH ST	4	1	34	289	55	1,146	51	50	Zone 1	10	4400	2,488	53	0	Fall Thru Yr 1						0	0	40
3192	3422	11380	10	S	MITCHELL ST	E 23RD ST	E 25TH ST	4	1	36	511	102	2,146	64	64	Zone 1	10	5760	2,536	59	0	Fall Thru Yr 4						0	0	55
2395	2302	11390	10	S	MITCHELL ST	E 22ND ST	E 23RD ST	4	1	33	476	87	1,833	44	43	Zone 1	10	5780	3,218	44	0	Fall Thru Yr 1						0	0	33
3147	3356	11390	20	S	MITCHELL ST	E 21ST ST	E 22ND ST	4	1	33	542	99	2,087	45	44	Zone 1	10	5620	3,396	44	0	Fall Thru Yr 2						0	0	34
2836	2898	11400	10	S	MITCHELL ST	E 19TH ST	E 20TH ST	4	1	33	410	75	1,579	65	65	Zone 1	10	2340	3,472	59	0	Fall Thru Yr 4						0	0	56
2069	1834	11400	20	S	MITCHELL ST	E 18TH ST	E 19TH ST	4	1	33	504	92	1,940	60	59	Zone 1	10	2340	3,472	59	0	Fall Thru Yr 4						0	0	50
5721	2881	11410	10	S	MITCHELL ST	E 17TH ST	E 18TH ST	4	1	33	559	102	2,152	65	64	Zone 1	10	2360	5,115	57	0	Fall Thru Yr 3						0	0	55
2304	2181	11410	20	S	MITCHELL ST	E 16TH ST	E 17TH ST	4	1	32	424	75	1,583	45	44	Zone 1	10	2300	2,148	48	0	Fall Thru Yr 3						0	0	35
2694	2710	11420	10	S	MITCHELL ST	E 15TH ST	E 16TH ST	4	1	42	367	86	1,798	62	62	Zone 1	10	2360	5,115	57	0	Fall Thru Yr 3						0	0	53
2604	2583	11430	10	S	MITCHELL ST	E 14TH ST	E 15TH ST	4	1	40	372	83	1,736	44	43	Zone 1	10	4980	1,501	36	0	Fall Thru Yr 5						0	0	33
2472	2420	11430	20	S	MITCHELL ST	E 13TH ST	E 14TH ST	4	1	42	370	86	1,813	37	37	Zone 1	10	4600	2,682	40	0	Not Selected						0	0	27
1995	1704	11440	10	S	MITCHELL ST	E 12THST	E 13TH ST	4	1	41	369	84	1,765	28	27	Zone 1	10	4600	2,682	40	0	Not Selected						0	0	19
2309	2205	11450	10	S	MITCHELL ST	E 11TH ST	E 12THST	4	1	32	439	78	1,639	32	31	Zone 1	10	4600	2,682	40	0	Not Selected						0	0	22
3331	3657	7360	10		MOCKINGBIRD TRL	VILLAGE DR	TIMBERLINE CT	4	1	33	977	179	3,761	55	55	Zone 1	10	3440	3,936	58	0	Fall Thru Yr 4						0	0	46
3232	3494	7370	10		MONARCH CT	WHISPERING SPRINGS RD	CUL-DE-SAC	4	1	39	260	57	1,189	49	48	Zone 1	10	8940	2,005	59	0	Fall Thru Yr 5						0	0	38
4766	6601	8260	10	N	MONTANA AVE	S MONTANA AVE	N PENNSYLVANIA AVE	4	1	33	574	105	2,210	66	66	Zone 1	10	3520	4,252	64	0	Fall Thru Yr 2						0	0	58
1280	554	11460	10	S	MONTANA AVE	E 2ND ST	CLAIRBORNE	4	1	53	62	18	383	68	68	Zone 1	10	3520	4,252	64	0	Fall Thru Yr 2						0	0	60
4765	657	11460	20	S	MONTANA AVE	CLAIRBORNE	N MONTANA AVE	4	1	31	419	72	1,515	66	66	Zone 1	10	3520	4,252	64	0	Fall Thru Yr 2						0	0	57
3406	3788	7380	10		MONTE VISTA DR	ALPINE DR	BEAUMONT DR	4	1	32	965	172	3,603	65	64	Zone 1	10	1120	3,596	68	0	Fall Thru Yr 5						0	0	55
3456	3861	7380	20		MONTE VISTA DR	GRANADA AVE	ALPINE DR	4	1	35	298	58	1,217	70	70	Zone 1	10	1120	3,596	68	0	Fall Thru Yr 5						0	0	62
3442	3845	7390	10		MONTE VISTA DR	ASPEN DR	GRANADA AVE	4	1	34	277	52	1,099	54	54	Zone 1	10	1400	5,093	51	0	Fall Thru Yr 1						0	0	44
3319	3642	7390	20		MONTE VISTA DR	CREST HILL	ASPEN DR	4	1	33	714	131	2,749	60	60	Zone 1	10	1400	5,093	51	0	Fall Thru Yr 1						0	0	51
2402	2312	7390	30		MONTE VISTA DR	ASPEN DR	CREST HILL	4	1	33	326	60	1,255	49	48	Zone 1	10	1400	5,093	51	0	Fall Thru Yr 1						0	0	38
3466	3874	7400	10		MOOSE	W 46TH ST	DEAD END	4	1	32	1,623	289	6,059	28	27	Zone 1	10	9500	1,623	27	1	Selected Yr 1	60	Surf Recon + Base Rehab / FWM + Strctrl Ptch + Olay	63.50	0	384,747	384,747	384,747	92
3634	4219	7400	20		MOOSE	W 45TH ST	W 46TH ST	4	1	30	250	42	875	51	50	Zone 1	10	2200	1,999	44	3	Selected Yr 3	46	EM/FWM + Moderate Overlay (2.0 - 3.0) + Strctrl Ptch	17.50	0	15,313	15,313	130,920	91
3226	3488	7400	30		MOOSE	EAGLE DR	W 45TH ST	4	1	31	477	82	1,725	67	66	Zone 1	10	7460	2,566	62	0	Fall Thru Yr 1						0	0	58
4428	6240	7410	20		MORADO DR	COLISEUM WAY	CORONADO DR	4	1	35	339	66	1,384	72	72	Zone 1	10	3600	4,633	62	0	Fall Thru Yr 1						0	0	64
4429	6241	7410	30		MORADO DR	CORONADO DR	VERDE CT	4	1	36	308	62	1,294	76	76	Zone 1	10	3600	4,633	62	0	Fall Thru Yr 1						0	0	69
4430	6242	7410	40		MORADO DR	VERDE CT	CORONADO DR	4	1	36	189	38	794	63	62	Zone 1	10	3600	4,633	62	0	Fall Thru Yr 1						0	0	53
4431	6243	7410	50		MORADO DR	CORONADO DR	ROSADO DR	4	1	36	362	72	1,520	58	58	Zone 1	10	3600	4,633	62	0	Fall Thru Yr 1						0	0	48
4432	6244	7410	60		MORADO DR	ROSADO DR	BLANCO DR	4	1	36	1,244	249	5,225	63	63	Zone 1	10	2120	3,632	62	0	Fall Thru Yr 1						0	0	53
4433	6245	7410	70		MORADO DR	BLANCO DR	ROSADO DR	4	1	37	1,132	233	4,886	63	62	Zone 1	10	2120	3,632	62	0	Fall Thru Yr 1						0	0	53
4434	6246	7410	80		MORADO DR	ROSADO DR	VENTURE WAY	4	1	35	1,878	365	7,669	52	51	Zone 1	10	9520	2,751	55	0	Fall Thru Yr 2						0	0	41
3163	3376	7420	10		MORNING GLORY	INDIAN PAINTBRUSH	FORGET-ME-NOT	4	1	34	249	47	988	55	55	Zone 1	10	7920	2,575	45	0	Fall Thru Yr 2						0	0	45
3162	3375	7420	20		MORNING GLORY	FORGET-ME-NOT	SUNFLOWER	4	1	32	336	60	1,254	44	44	Zone 1	10	7920	2,575	45	0	Fall Thru Yr 2						0	0	34
3601	4179	7430	10		MOUNTAIN WAY	W 53RD ST	GOODSTEIN DR	4	1	35	801	156	3,271	72	72	Zone 1	10	8220	3,674	69	0	Not Selected						0	0	64
4544	4246	7430	20		MOUNTAIN WAY	W 53RD ST	DEAD END	4	1	35	695	135	2,838	67	67	Zone 1	10	8220	3,674	69	0	Not Selected						0	0	58
4546	5909	7430	30		MOUNTAIN WAY	E 47TH ST	E 50TH ST	4	1	35	801	156	3,271	58	57	Zone 1	10	9540	4,016	53	0	Fall Thru Yr 1						0	0	48
4927	6633	8630	10		NANPAP RD	AMOCO RD	DEAD END	4	1	32	1,275	223	4,693	82	81	Zone 1	10	10120	1,275	81	0	Fall Thru Yr 1						0	0	76
3118	3312	8640	10		NAVARRE RD	VALCARO RD	BROOKVIEW DR	4	1	35	690	134	2,818	29	28	Zone 1	10	2580	1,320	33	4	Selected Yr 4	60	Surf Recon + Base Rehab / FWM + Strctrl Ptch + Olay	63.50	0	178,943	178,943	346,964	96
3233	3497	8640	20		NAVARRE RD	BRENTWOOD DR	VALCARO RD	4	1	33	1,253	230	4,824	61	61	Zone 1	10	10160	1,506	59	0	Fall Thru Yr 4						0	0	51
3280	3590	8650	10		NAVARRE RD	SUMMIT DR	W ODELL AVE	4	1	33	421	77	1,621	42	42	Zone 1	10	9040	2,140	47	0	Fall Thru Yr 3						0	0	32
3261	3557	8650	20		NAVARRE RD	W 29TH ST	SUMMIT DR	4	1	35	499	97	2,038	37	36	Zone 1	10	9060	1,531	40	0	Not Selected						0	0	27
5740	3114	8650	30		NAVARRE RD	W 27TH ST	W 29TH ST	4	1	33	559	102	2,152	39	38	Zone 1	10	10180	1,349	35	0	Fall Thru Yr 4						0	0	29
3202	3440	8650	40		NAVARRE RD	W 25TH ST	W 27TH ST	4	1	32	602	107	2,247	46	45	Zone 1	10	10140	1,009	41	0	Fall Thru Yr 1						0	0	35
4767	6607	8270	10	N	NEBRASKA AVE	S NEBRASKA AVE	DRAKE PL	4	1	33	449	82	1,729	68	68	Zone 1	10	4220	3,821	66	0	Fall Thru Yr 3						0	0	60
1647	1177	8270	20	N	NEBRASKA AVE	DRAKE PL	DEE PL	4	1	35	884	172	3,610	63	62	Zone 1	10	9880	2,749	61	0	Fall Thru Yr 1						0	0	54
6304	250103	11470	10	S	NEBRASKA AVE	E 21ST ST	LEXINGTON AVE	4	1	32	434	77	1,620	66	65	Zone 1	10	5940	4,699	72	0	Fall Thru Yr 1						0	0	57
2586	2562	11480	10	S	NEBRASKA AVE	E 17TH ST	E 18TH ST	4	1	34	243	46	964	63	62	Zone 1	10	1060	2,060	69	0	Not Selected						0	0	53
2519	2476	11480	20	S	NEBRASKA AVE	FAIRVIEW AVE	E 17TH ST	4	1	35	242	47	988	63	63	Zone 1	10	1060	2,060	69	0	Not Selected						0	0	53
2596	2573	11480	30	S	NEBRASKA AVE	E 16TH ST	FAIRVIEW AVE	4	1	35	242	47	988	49	48	Zone 1	10	5220	1,715	51	0	Fall Thru Yr 1						0	0	38
5072	6160	11480	40	S	NEBRASKA AVE	E 15TH ST	E 16TH ST	4	1	34	155	29	615	29	28	Zone 1	10	5220	1,715	51	0	Fall Thru Yr 1						0	0	19
5073	6161	11490	10	S	NEBRASKA AVE	E 15TH ST	DEAD END	4	1	37	93	19	401	74	74	Zone 1	10	7780	1,730	49	0	Fall Thru Yr 4						0	0	67
2655	2652	11500	10	S	NEBRASKA AVE	FARNUM	E 15TH ST	4	1	36	643	129	2,701	49	48	Zone 1	10	7780	1,730	49	0	Fall Thru Yr 4						0	0	38
4312	5945	11500	20	S	NEBRASKA AVE	E 12TH ST	FARNUM ST	4	1	31	664	114	2,401	69	69	Zone 1	10	7840	3,966	58	0	Fall Thru Yr 4						0	0	61
2307	2203	11510	10	S	NEBRASKA AVE	E 10TH ST	E 12TH ST	4	1	34	665	126	2,638	59	58	Zone 1	10	4480	1,356	57	0	Fall Thru Yr 3						0	0	49
1133	280	11520	10	S	NEBRASKA AVE	E 9TH ST	CHEESEBROUGH WAY	4	1	33	270	50	1,040	44	43	Zone 1	10	3340	2,783	47	0	Fall Thru Yr 3						0	0	33

GISID	Agency ID	Street Number	Block Number	Street Prefix	On Street	From Street	To Street	FunCL Code	Pavetype Code	Pavement Width (ft)	Pavement Length (ft)	Add Area (yd2)	Pavement Area (yd2)	Pavement Cndtn Index (PCI)	Current Segment PCI (CPCI)	Zone	Zone Code	Project ID	Project Length (ft)	Project Current PCI	Year of First Rehab	Segment Rehab Results	Rehab Activity Code	Rehab Activity	Avg Unit Rate ($/yd2)	Peripheral Concrete Costs ($)	Segment Pavement Cost ($)	Segment Total Cost ($)	Whole Project Cost ($)	5 Year Post Rehab PCI
1446	825	11520	20	S	NEBRASKA AVE	E 8TH ST	E 9TH ST	4	1	34	273	52	1,083	41	40	Zone 1	10	3340	2,783	47	0	Fall Thru Yr 3						0	0	31
1957	1656	11530	10	S	NEBRASKA AVE	E 6TH ST	E 7TH AVE	4	1	35	324	63	1,323	28	27	Zone 1	10	6500	1,429	43	0	Fall Thru Yr 1						0	0	19
1381	708	11530	20	S	NEBRASKA AVE	E 5TH ST	E 6TH ST	4	1	36	340	68	1,428	57	56	Zone 1	10	6460	3,083	55	0	Fall Thru Yr 2						0	0	47
6688	1556	11530	30	S	NEBRASKA AVE	PRIVATE DR	E 5TH ST	4	1	35	172	33	702	67	67	Zone 1	10	6580	3,098	68	0	Fall Thru Yr 5						0	0	58
1866	1520	11530	40	S	NEBRASKA AVE	E 4TH ST	PRIVATE DRIVE	4	1	35	177	34	723	72	72	Zone 1	10	6580	3,098	68	0	Fall Thru Yr 5						0	0	64
1836	1477	11540	10	S	NEBRASKA AVE	E 3RD ST	E 4TH ST	4	1	36	444	89	1,865	52	52	Zone 1	10	6320	2,156	54	0	Fall Thru Yr 1						0	0	43
1778	1369	11540	20	S	NEBRASKA AVE	E 2ND ST	E 3RD ST	4	1	34	596	113	2,364	53	52	Zone 1	10	6260	2,075	61	0	Fall Thru Yr 1						0	0	42
4768	1234	11550	10	S	NEBRASKA AVE	E 2ND ST	N NEBRASKA AVE	4	1	33	479	88	1,844	60	59	Zone 1	10	4080	2,089	62	0	Fall Thru Yr 1						0	0	50
6055	6426	8660	10		NEWCHURCH	E 18TH ST	WESTCOTT DR	4	1	25	288	40	840	82	82	Zone 1	10	5420	4,061	77	0	Fall Thru Yr 5						0	0	76
6057	50066	8670	10		NEWMARKET CIR	WESTCOTT DR	WESTCOTT DR	4	1	23	824	105	2,211	87	86	Zone 1	10	5420	4,061	77	0	Fall Thru Yr 5						0	0	81
2806	2843	8680	10		NEWPORT	E 21ST ST	DEAD END	4	1	49	441	119	2,496	62	61	Zone 1	10	2560	4,039	63	0	Fall Thru Yr 1						0	0	53
2378	2281	8690	10		NEWPORT	E 18TH ST	E 21ST ST	4	1	44	755	185	3,876	61	61	Zone 1	10	2560	4,039	63	0	Fall Thru Yr 1						0	0	52
2180	2004	8690	20		NEWPORT	E 17TH ST	E 18TH ST	4	1	44	250	61	1,283	74	74	Zone 1	10	2560	4,039	63	0	Fall Thru Yr 1						0	0	67
1804	1420	8690	30		NEWPORT	E 16TH ST	E 17TH ST	4	1	43	250	60	1,254	63	63	Zone 1	10	2560	4,039	63	0	Fall Thru Yr 1						0	0	54
2754	2776	8690	40		NEWPORT	E 15TH ST	E 16TH ST	4	1	45	255	64	1,339	58	57	Zone 1	10	2560	4,039	63	0	Fall Thru Yr 1						0	0	48
2699	2716	8690	50		NEWPORT	CUL-DE-SAC	E 15TH ST	4	1	44	280	68	1,437	67	67	Zone 1	10	2560	4,039	63	0	Fall Thru Yr 1						0	0	58
2667	2670	8690	60		NEWPORT	E 12TH ST	NEWPORT	4	1	44	262	64	1,345	69	69	Zone 1	10	2560	4,039	63	0	Fall Thru Yr 1						0	0	61
2669	2672	8700	10		NEWPORT	NEWPORT	CUL-DE-SAC	4	1	44	226	56	1,167	54	53	Zone 1	10	2560	4,039	63	0	Fall Thru Yr 1						0	0	43
7475	6211	8710	10		NEWPORT	GLADSTONE ST	E 12TH ST	4	1	44	1,059	259	5,436	68	67	Zone 1	10	10200	4,643	72	0	Fall Thru Yr 1						0	0	59
7476	6210	8710	20		NEWPORT	WATERFORD	GLADSTONE ST	4	1	44	1,245	304	6,391	77	77	Zone 1	10	10200	4,643	72	0	Fall Thru Yr 1						0	0	71
7474	24	8710	30		NEWPORT	BLACKMORE RD	WATERFORD	4	1	42	357	83	1,749	73	73	Zone 1	10	10200	4,643	72	0	Fall Thru Yr 1						0	0	65
8731	50071	8720	10		NEWPORT	BLACKMORE RD	E 2ND ST	4	1	32	1,982	352	7,399	72	72	Zone 1	10	10200	4,643	72	0	Fall Thru Yr 1						0	0	64
1671	1207	8290	10	N	NICHOLS AVE	W 1ST ST	W A ST	3	1	46	385	98	2,066	72	72	Zone 1	10	9560	2,088	69	0	Fall Thru Yr 5						0	0	63
1645	1171	8290	20	N	NICHOLS AVE	W A ST	W B ST	3	1	44	368	90	1,889	69	69	Zone 1	10	9560	2,088	69	0	Fall Thru Yr 5						0	0	60
6338	351001	8730	10		NICHOLS AVE	W 2ND ST	US HWY 26	4	1	27	343	51	1,080	92	92	Zone 1	10	9660	3,682	76	0	Fall Thru Yr 4						0	0	86
4954	6459	8740	10		NICKLAUS DR	W 27TH ST	W 29TH ST	4	1	29	849	137	2,872	59	59	Zone 1	10	8500	2,530	55	0	Fall Thru Yr 2						0	0	49
2985	3120	8750	10		NOB HILL	S POPLAR ST	S POPLAR ST	4	1	32	931	166	3,476	48	48	Zone 1	10	1400	5,093	51	0	Fall Thru Yr 1						0	0	38
2753	2775	8760	10		NORTHOLT AVE	HEATHROW AVE	YORKSHIRE AVE	4	1	35	253	49	1,033	66	65	Zone 1	10	8420	3,531	70	0	Not Selected						0	0	57
2775	2803	8760	20		NORTHOLT AVE	YORKSHIRE AVE	HORNCHURCH AVE	4	1	35	248	48	1,013	69	68	Zone 1	10	8420	3,531	70	0	Not Selected						0	0	60
1737	1311	8770	10		NORTHWAY CT	E 1ST ST	E 2ND ST	4	1	28	467	73	1,526	52	52	Zone 1	10	5540	1,208	55	0	Fall Thru Yr 2						0	0	42
1987	1696	8780	10		NORWOOD	BRETTON DR	CUL-DE-SAC	4	1	44	256	63	1,321	37	37	Zone 1	10	4120	1,540	34	0	Fall Thru Yr 4						0	0	27
3126	3327	8790	10		NOTTINGHAM DR	E 24TH ST	DEAD END	4	1	35	129	25	527	54	53	Zone 1	10	5840	2,484	50	0	Fall Thru Yr 4						0	0	43
3130	3339	8790	20		NOTTINGHAM DR	E 23RD ST	E 24TH ST	4	1	35	275	53	1,123	57	56	Zone 1	10	5840	2,484	50	0	Fall Thru Yr 4						0	0	47
2186	2010	8790	30		NOTTINGHAM DR	E 23RD ST	E 22ND ST	4	1	35	275	53	1,123	40	40	Zone 1	10	10220	1,554	34	0	Fall Thru Yr 4						0	0	30
3042	3215	8790	40		NOTTINGHAM DR	E 21ST ST	E 22ND ST	4	1	35	280	54	1,143	34	33	Zone 1	10	10220	1,554	34	0	Fall Thru Yr 4						0	0	24
2982	3097	8800	10		NOTTINGHAM DR	E 19TH ST	E 21ST ST	4	1	36	999	200	4,196	33	33	Zone 1	10	10220	1,554	34	0	Fall Thru Yr 4						0	0	24
1325	618	8800	20		NOTTINGHAM DR	E 18TH ST	E 19TH ST	4	1	36	267	53	1,121	66	65	Zone 1	10	5300	3,852	57	0	Fall Thru Yr 3						0	0	57
2797	2833	8800	30		NOTTINGHAM DR	MANOR DR	E 18TH ST	4	1	36	618	124	2,596	56	56	Zone 1	10	5300	3,852	57	0	Fall Thru Yr 3						0	0	46
2554	2522	8800	40		NOTTINGHAM DR	E 15TH ST	MANOR DR	4	1	36	605	121	2,541	64	63	Zone 1	10	9300	2,513	64	0	Fall Thru Yr 2						0	0	54
2613	2596	8810	10		NOTTINGHAM DR	E 12TH ST	E 15TH ST	4	1	34	1,223	231	4,851	74	73	Zone 1	10	9000	5,111	67	0	Fall Thru Yr 4						0	0	66
6086	50098	11560	10	S	OAK ST	W 60TH ST	CUL-DE-SAC	4	1	47	184	48	1,003	65	64	Zone 1	10	11560	2,398	66	0	Fall Thru Yr 3						0	0	55
6083	50097	11560	20	S	OAK ST	W 58TH ST	W 60TH ST	4	1	33	577	106	2,221	69	69	Zone 1	10	11560	2,398	66	0	Fall Thru Yr 3						0	0	61
4597	4019	11560	30	S	OAK ST	GOODSTEIN	w58TH ST	4	1	45	586	147	3,077	56	55	Zone 1	10	11200	2,914	50	0	Fall Thru Yr 1						0	0	45
3686	4306	11560	40	S	OAK ST	W 55TH ST	GOODSTEIN DR	4	1	36	503	101	2,113	58	58	Zone 1	10	11340	2,313	60	0	Fall Thru Yr 1						0	0	48
3592	4170	11560	50	S	OAK ST	W 53RD ST	W 55TH ST	4	1	36	550	110	2,310	57	57	Zone 1	10	11340	2,313	60	0	Fall Thru Yr 1						0	0	47
3645	4239	11560	60	S	OAK ST	W 50TH ST	W 53RD ST	4	1	35	638	124	2,605	65	65	Zone 1	10	11340	2,313	60	0	Fall Thru Yr 1						0	0	56
3641	4231	11560	70	S	OAK ST	W 47TH ST	W 50TH ST	4	1	35	623	121	2,544	45	45	Zone 1	10	10560	2,475	40	0	Not Selected						0	0	35
3620	4204	11570	10	S	OAK ST	LAKE RD	CUL-DE-SAC	4	1	38	723	154	3,241	63	63	Zone 1	10	4100	3,865	55	0	Fall Thru Yr 2						0	0	53
1031	58	11570	20	S	OAK ST	LA HACIENDA	LAKE RD	4	1	35	1,877	365	7,664	54	53	Zone 1	10	9140	2,308	52	0	Fall Thru Yr 1						0	0	43
3461	3866	11570	30	S	OAK ST	GRANADA AVE	LA HACIENDA	4	1	37	235	48	1,014	53	52	Zone 1	10	2900	1,862	50	0	Fall Thru Yr 1						0	0	43
4519	3839	11570	40	S	OAK ST	CALLE BONITA	GRANADA AVE	4	1	35	194	38	792	45	45	Zone 1	10	2900	1,862	50	0	Fall Thru Yr 1						0	0	35
5899	6448	11570	50	S	OAK ST	DEAD END	CALLE BONITA	4	1	37	143	29	617	48	47	Zone 1	10	2900	1,862	50	0	Fall Thru Yr 1						0	0	37
2589	2565	11580	10	S	OAK ST	W 17TH ST	W 18TH ST	4	1	32	514	91	1,919	50	49	Zone 1	10	11580	1,877	42	0	Fall Thru Yr 1						0	0	40
6789	2179	11580	20	S	OAK ST	W 15TH ST	W 17TH ST	4	1	33	735	135	2,830	58	58	Zone 1	10	11380	2,607	53	0	Fall Thru Yr 1						0	0	49
2549	2515	11590	10	S	OAK ST	W 13TH ST	W 14TH ST	4	1	36	369	74	1,550	44	43	Zone 1	10	11600	2,374	50	0	Fall Thru Yr 1						0	0	33
2437	2381	11600	10	S	OAK ST	W 12TH ST	W 13TH ST	4	1	35	370	72	1,511	44	43	Zone 1	10	11600	2,374	50	0	Fall Thru Yr 1						0	0	33
2330	2229	11610	10	S	OAK ST	CY AVE	W 12THST	4	1	35	389	76	1,588	46	46	Zone 1	10	11600	2,374	50	0	Fall Thru Yr 1						0	0	36
1990	1699	11620	10	S	OAK ST	W 10TH ST	CY AVE	4	1	34	374	71	1,484	83	82	Zone 1	10	11620	2,494	81	0	Fall Thru Yr 1						0	0	77
2156	1973	11620	20	S	OAK ST	W 9TH ST	W 10TH ST	4	1	34	439	83	1,741	88	87	Zone 1	10	11620	2,494	81	0	Fall Thru Yr 1						0	0	82
1902	1576	11630	10	S	OAK ST	W YELLOWSTONE HWY	W MIDWEST AVE	4	1	40	664	148	3,099	48	47	Zone 1	10	8700	1,790	45	0	Fall Thru Yr 2						0	0	37
5685	1458	11640	10	S	OAK ST	INDUSTRIAL AVE	W YELLOWSTONE HWY	4	1	23	210	27	564	14	14	Zone 1	10	8740	1,520	21	0	Not Selected						0	0	8
2077	1843	8830	10		OAKCREST AVE	E 21ST ST	CITY BOUNDARY	3	1	35	319	62	1,303	56	55	Zone 1	10	10240	3,002	53	0	Fall Thru Yr 1						0	0	44
3063	3242	8830	20		OAKCREST AVE	E 20TH ST	E 21ST ST	3	1	32	419	74	1,564	50	49	Zone 1	10	10240	3,002	53	0	Fall Thru Yr 1						0	0	39

GISID	Agency ID	Street Number	Block Number	Street Prefix	On Street	From Street	To Street	FunCL Code	Pavetype Code	Pavement Width (ft)	Pavement Length (ft)	Add Area (yd2)	Pavement Area (yd2)	Pavement Cndtn Index (PCI)	Current Segment PCI (CPCI)	Zone	Zone Code	Project ID	Project Length (ft)	Project Current PCI	Year of First Rehab	Segment Rehab Results	Rehab Activity Code	Rehab Activity	Avg Unit Rate ($/yd2)	Peripheral Concrete Costs ($)	Segment Pavement Cost ($)	Segment Total Cost ($)	Whole Project Cost ($)	5 Year Post Rehab PCI
2840	2902	8830	30		OAKCREST AVE	E 19TH ST	E 20TH ST	3	1	32	411	73	1,534	54	53	Zone 1	10	10240	3,002	53	0	Fall Thru Yr 1						0	0	43
2372	2275	8830	40		OAKCREST AVE	E 18TH ST	E 19TH ST	3	1	35	503	98	2,054	50	49	Zone 1	10	10240	3,002	53	0	Fall Thru Yr 1						0	0	39
2897	2980	8830	50		OAKCREST AVE	E 17TH ST	E 18TH ST	3	1	37	627	129	2,707	50	50	Zone 1	10	10240	3,002	53	0	Fall Thru Yr 1						0	0	39
2773	2799	8830	60		OAKCREST AVE	E 16TH ST	E 17TH ST	3	1	33	356	65	1,371	57	57	Zone 1	10	10240	3,002	53	0	Fall Thru Yr 1						0	0	46
2709	2727	8830	70		OAKCREST AVE	E 15TH ST	E 16TH ST	3	1	34	367	69	1,456	62	61	Zone 1	10	10240	3,002	53	0	Fall Thru Yr 1						0	0	51
2505	2459	8850	10		OAKCREST AVE	E 14TH ST	E 15TH ST	4	1	39	372	81	1,693	39	38	Zone 1	10	4960	1,504	35	0	Fall Thru Yr 4						0	0	29
2001	1710	8850	20		OAKCREST AVE	E 13TH ST	E 14TH ST	4	1	38	370	78	1,640	30	30	Zone 1	10	4980	1,501	36	0	Fall Thru Yr 5						0	0	21
1997	1706	8860	10		OAKCREST AVE	E 12TH ST	E 13TH ST	4	1	39	370	80	1,684	43	42	Zone 1	10	2280	1,537	46	0	Fall Thru Yr 3						0	0	33
2313	2210	8870	10		OAKCREST AVE	E 11TH ST	E 12TH ST	4	1	43	369	88	1,851	55	54	Zone 1	10	2280	1,537	46	0	Fall Thru Yr 3						0	0	44
2276	2150	8880	10		OAKCREST AVE	MILTON AVE	E 11TH ST	4	1	29	244	39	826	51	51	Zone 1	10	4420	2,894	56	0	Fall Thru Yr 2						0	0	41
2234	2098	8880	20		OAKCREST AVE	DIVINE AVE	MILTON AVE	4	1	30	380	63	1,330	38	38	Zone 1	10	2240	1,386	36	0	Fall Thru Yr 5						0	0	29
1976	1683	8880	30		OAKCREST AVE	LIND AVE	DIVINE AVE	4	1	31	320	55	1,157	50	50	Zone 1	10	2320	2,824	54	0	Fall Thru Yr 2						0	0	41
1253	501	8880	40		OAKCREST AVE	KIRK AVE	LIND AVE	4	1	33	380	70	1,463	55	54	Zone 1	10	2320	2,824	54	0	Fall Thru Yr 2						0	0	45
2048	1809	8880	50		OAKCREST AVE	BADGER AVE	KIRK AVE	4	1	30	421	70	1,474	48	47	Zone 1	10	9020	1,782	43	0	Fall Thru Yr 1						0	0	37
3046	3220	8890	10		OCONNELL	FLEETWOOD PL	CY AVE	4	1	45	373	93	1,958	60	59	Zone 1	10	7860	1,377	59	0	Fall Thru Yr 4						0	0	51
5736	3110	8900	10		ODELL AVE	W 23RD ST	S COFFMAN AVE	4	1	29	311	50	1,052	55	54	Zone 1	10	10260	1,381	52	0	Fall Thru Yr 1						0	0	44
3006	3148	11650	10	S	ODELL AVE	W 27TH ST	W 29TH ST	4	1	29	712	115	2,409	50	49	Zone 1	10	11640	1,621	45	0	Fall Thru Yr 2						0	0	39
3205	3448	11650	20	S	ODELL AVE	W 25TH ST	W 27TH ST	4	1	29	641	103	2,169	43	42	Zone 1	10	11640	1,621	45	0	Fall Thru Yr 2						0	0	32
3180	3401	11660	10	S	ODELL AVE	HANWAY AVE	W 25TH ST	4	1	29	355	57	1,201	45	45	Zone 1	10	8340	2,906	37	0	Fall Thru Yr 5						0	0	35
3165	3382	11660	20	S	ODELL AVE	S COFFMAN AVE	HANWAY AVE	4	1	29	690	111	2,335	37	37	Zone 1	10	8340	2,906	37	0	Fall Thru Yr 5						0	0	27
3290	3600	14660	10	W	ODELL AVE	BELMONT DR	RIDGECREST DR	4	1	32	292	52	1,090	50	49	Zone 1	10	1900	1,316	43	0	Fall Thru Yr 1						0	0	40
3288	3598	14660	20	W	ODELL AVE	SARATOGA RD	BELMONT RD	4	1	32	293	52	1,094	63	63	Zone 1	10	9040	2,140	47	0	Fall Thru Yr 3						0	0	53
3282	3592	14660	40	W	ODELL AVE	NAVARRE RD	SARATOGA RD	4	1	33	276	51	1,063	47	46	Zone 1	10	9040	2,140	47	0	Fall Thru Yr 3						0	0	36
3279	3589	14660	50	W	ODELL AVE	KNOLLWOOD DR	NAVARRE RD	4	1	32	304	54	1,135	46	45	Zone 1	10	9040	2,140	47	0	Fall Thru Yr 3						0	0	35
3277	3585	14660	60	W	ODELL AVE	MEADOW DR	KNOLLWOOD DR	4	1	30	600	100	2,100	52	52	Zone 1	10	9380	1,671	46	0	Fall Thru Yr 3						0	0	42
3276	3581	14660	70	W	ODELL AVE	W 29TH ST	MEADOW DR	4	1	33	698	128	2,687	35	35	Zone 1	10	9380	1,671	46	0	Fall Thru Yr 3						0	0	25
7561	1968	8910	10		ODELL PL	S BEVERLY ST	S BEVERLY ST	4	1	33	533	98	2,052	48	47	Zone 1	10	4440	2,027	49	0	Fall Thru Yr 4						0	0	37
3387	3755	8920	10		OLEANDER	INDIAN PAINTBRUSH	COLUMBINE	4	1	31	706	122	2,553	43	42	Zone 1	10	10280	1,986	39	0	Not Selected						0	0	33
3115	3307	8920	20		OLEANDER	COLUMBINE	DAFFODIL	4	1	31	1,280	220	4,629	38	38	Zone 1	10	10280	1,986	39	0	Not Selected						0	0	28
9027	6503	8930	10		OPPORTUNITY BLVD	SALT CREEK HWY	WOOD CT	4	1	28	450	70	1,470	83	82	Zone 1	10	4320	6,758	80	0	Not Selected						0	0	77
7595	700066	8930	20		OPPORTUNITY BLVD	WOOD CT	LEGACY	4	1	27	1,355	203	4,268	75	75	Zone 1	10	4320	6,758	80	0	Not Selected						0	0	68
3330	3656	8940	10		ORCHID	MAGNOLIA	MARIGOLD	4	1	31	410	71	1,483	47	46	Zone 1	10	9320	2,088	40	0	Fall Thru Yr 1						0	0	37
3630	4214	8950	10		ORIOLE CT	W45TH AVE	W 44TH ST	4	1	34	669	126	2,654	56	56	Zone 1	10	10300	2,883	58	0	Fall Thru Yr 4						0	0	46
2911	2999	8950	20		ORIOLE CT	W 44TH ST	W 43RD ST	4	1	34	251	47	996	60	59	Zone 1	10	10300	2,883	58	0	Fall Thru Yr 4						0	0	50
4401	6206	8960	10		OSPREY ST	FALCON CREST BLVD	DEAD END	4	1	31	122	21	441	72	72	Zone 1	10	5980	7,230	71	0	Fall Thru Yr 1						0	0	64
4400	6204	8960	20		OSPREY ST	E 26T HST	FALCON CREST BLVD	4	1	29	456	73	1,543	70	70	Zone 1	10	5980	7,230	71	0	Fall Thru Yr 1						0	0	62
5077	6199	8960	30		OSPREY ST	E 25TH ST	E 26TH ST	4	1	30	435	73	1,523	71	71	Zone 1	10	5960	7,406	74	0	Fall Thru Yr 2						0	0	64
3511	4015	8970	10		OTTER	CARIBOU	FOX	4	1	30	659	110	2,307	66	66	Zone 1	10	3060	2,118	61	0	Fall Thru Yr 1						0	0	58
3574	4138	8970	20		OTTER	DEAD END	CARIBOU	4	1	30	116	19	406	56	55	Zone 1	10	3060	2,118	61	0	Fall Thru Yr 1						0	0	45
4706	5937	8980	10		OTTER	W 38TH ST	W 39TH ST	4	1	30	365	61	1,278	72	72	Zone 1	10	7980	3,804	62	0	Fall Thru Yr 1						0	0	65
1352	651	8990	10		OUTER RD	SW WYOMING BLVD	MEADOWLARK DR	4	1	45	368	92	1,932	48	48	Zone 1	10	9420	1,797	55	0	Fall Thru Yr 2						0	0	38
1487	918	9000	10		OVERLAND TRL	PLATTE RIVER PKWY	KATI LN	4	1	57	561	178	3,731	75	75	Zone 1	10	8860	2,198	60	0	Fall Thru Yr 5						0	0	68
1270	540	9000	20		OVERLAND TRL	KATI LN	DEAD END	4	1	37	249	51	1,075	70	70	Zone 1	10	8860	2,198	60	0	Fall Thru Yr 5						0	0	62
3002	3139	9010	10		OX CART CT	BUCKBOARD RD	CUL-DE-SAC	4	1	48	153	41	858	81	81	Zone 1	10	2800	3,997	78	0	Fall Thru Yr 5						0	0	75
2204	2037	9020	10		OXFORD LN	JIM BRIDGER AVE	CY AVE	4	1	33	468	86	1,802	23	23	Zone 1	10	8800	1,563	25	0	Not Selected						0	0	15
7853	6251	9030	10		PAINTED HORSE TRL	SQUASH BLOSSOM RD	SQUASH BLOSSOM RD	4	1	33	565	104	2,175	76	76	Zone 1	10	3380	2,712	77	0	Fall Thru Yr 5						0	0	69
7478	6256	9030	20		PAINTED HORSE TRL	SQUASH BLOSSOM RD	CHIEF WASHAKIE RD	4	1	32	376	67	1,404	81	80	Zone 1	10	3380	2,712	77	0	Fall Thru Yr 5						0	0	75
4442	6257	9030	30		PAINTED HORSE TRL	CHIEF WASHAKIE RD	LITTLE MOON TRL	4	1	34	353	67	1,400	73	73	Zone 1	10	3380	2,712	77	0	Fall Thru Yr 5						0	0	65
4443	6258	9030	40		PAINTED HORSE TRL	LITTLE MOON TRL	ROBERTSON RD	4	1	34	1,353	256	5,367	66	65	Zone 1	10	9240	2,370	59	0	Fall Thru Yr 4						0	0	57
4955	6460	9040	10		PALMER DR	W 27TH ST	W 29TH ST	4	1	29	845	136	2,859	60	60	Zone 1	10	8500	2,530	55	0	Fall Thru Yr 2						0	0	49
6982	3787	9050	10		PARADISE DR	PARADISE DR	CY AVE	4	1	15	645	54	1,129	84	84	Zone 1	10	10320	1,343	83	0	Fall Thru Yr 3						0	0	79
6979	3780	9060	10		PARADISE DR	PARADISE DR	CY AVE	3	1	45	348	87	1,827	79	78	Zone 1	10	10340	4,057	82	0	Fall Thru Yr 2						0	0	72
6975	3769	9070	10		PARADISE DR	PARADISE DR	CY AVE	4	1	15	698	58	1,222	83	83	Zone 1	10	10320	1,343	83	0	Fall Thru Yr 3						0	0	77
7049	4074	9080	10		PARADISE DR	JASMINE	PARADISE DR	3	1	40	1,288	286	6,011	84	83	Zone 1	10	10340	4,057	82	0	Fall Thru Yr 2						0	0	78
3312	3634	9080	20		PARADISE DR	JASMINE	TULIP	3	1	29	181	29	612	78	78	Zone 1	10	10340	4,057	82	0	Fall Thru Yr 2						0	0	71
3431	3828	9090	10		PARADISE DR	TULIP	JASMINE	3	1	29	410	66	1,387	84	84	Zone 1	10	10340	4,057	82	0	Fall Thru Yr 2						0	0	78
3378	3741	9090	20		PARADISE DR	JASMINE	HONEYSUCKLE	3	1	35	271	53	1,107	87	87	Zone 1	10	10340	4,057	82	0	Fall Thru Yr 2						0	0	82
3334	3661	9090	30		PARADISE DR	HONEYSUCKLE	DAHLIA	3	1	35	270	53	1,103	77	76	Zone 1	10	10340	4,057	82	0	Fall Thru Yr 2						0	0	69
2930	3034	9090	40		PARADISE DR	DAHLIA	MARIGOLD	3	1	34	276	52	1,095	82	81	Zone 1	10	10340	4,057	82	0	Fall Thru Yr 2						0	0	75
2988	3123	9090	50		PARADISE DR	MARIGOLD	MAGNOLIA	3	1	36	340	68	1,428	82	82	Zone 1	10	10340	4,057	82	0	Fall Thru Yr 2						0	0	76
4652	6009	9090	60		PARADISE DR	MAGNOLIA	LILY	3	1	25	475	66	1,385	86	86	Zone 1	10	10340	4,057	82	0	Fall Thru Yr 2						0	0	80
4343	6008	9090	70		PARADISE DR	LILY	GARDENIA	3	1	23	198	25	531	80	80	Zone 1	10	10340	4,057	82	0	Fall Thru Yr 2						0	0	73
3945	4870	9090	80		PARADISE DR	GARDENIA	GOLDENROD	3	1	23	184	24	494	65	64	Zone 1	10	10360	5,093	72	0	Fall Thru Yr 1						0	0	54

City of Casper, WY

Street Inventory and Five Year Rehabilitation Plan By Segment

Current PCI Date: 9/25/2019

Analysis Start Date: 9/25/2019

$3695k/Year Rehabilitation Plan

GISID	Agency ID	Street Number	Block Number	Street Prefix	On Street	From Street	To Street	FunCL Code	Pavetype Code	Pavement Width (ft)	Pavement Length (ft)	Add Area (yd2)	Pavement Area (yd2)	Pavement Cndtn Index (PCI)	Current Segment PCI (CPCI)	Zone	Zone Code	Project ID	Project Length (ft)	Project Current PCI	Year of First Rehab	Segment Rehab Results	Rehab Activity Code	Rehab Activity	Avg Unit Rate ($/yd2)	Peripheral Concrete Costs ($)	Segment Pavement Cost ($)	Segment Total Cost ($)	Whole Project Cost ($)	5 Year Post Rehab PCI
6413	600001	9090	90		PARADISE DR	GARDENIA	GOLDENROD	3	1	24	88	12	246	66	66	Zone 1	10	10360	5,093	72	0	Fall Thru Yr 1							0	0	57
4208	5653	9090	100		PARADISE DR	GOLDENROD	POPPY	3	1	23	269	34	722	80	80	Zone 1	10	10360	5,093	72	0	Fall Thru Yr 1							0	0	73
4204	5644	9090	110		PARADISE DR	POPPY	CALYPSO	3	1	29	272	44	920	85	85	Zone 1	10	10360	5,093	72	0	Fall Thru Yr 1							0	0	79
4201	5638	9090	120		PARADISE DR	CALYPSO	PARADISE DR	3	1	29	398	64	1,347	75	75	Zone 1	10	10360	5,093	72	0	Fall Thru Yr 1							0	0	67
3171	3391	9090	130		PARADISE DR	PARADISE DR	RIVERBEND RD	3	1	32	466	83	1,740	75	75	Zone 1	10	10360	5,093	72	0	Fall Thru Yr 1							0	0	67
1248	494	9110	10		PARK AVE	LIND AVE	DIVINE AVE	4	1	34	320	60	1,269	58	57	Zone 1	10	4160	2,130	51	0	Fall Thru Yr 1							0	0	48
2028	1765	9110	20		PARK AVE	KIRK AVE	LIND AVE	4	1	33	380	70	1,463	49	49	Zone 1	10	6560	2,295	52	0	Fall Thru Yr 1							0	0	39
1955	1654	9110	30		PARK AVE	E 5TH ST	KIRK AVE	4	1	33	597	109	2,298	54	54	Zone 1	10	6560	2,295	52	0	Fall Thru Yr 1							0	0	45
1083	177	8310	10	N	PARK ST	E 1ST ST	E A ST	4	1	39	501	109	2,280	29	28	Zone 1	10	10000	1,001	28	1	Selected Yr 1	60	Surf Recon + Base Rehab / FWM + Strctrl Ptch + Olay	63.50	0	144,780	144,780	271,019	92
4745	6589	8320	10	N	PARK ST	E A ST	E B ST	4	1	38	289	61	1,281	36	36	Zone 1	10	9960	1,617	33	4	Selected Yr 4	60	Surf Recon + Base Rehab / FWM + Strctrl Ptch + Olay	63.50	0	81,344	81,344	496,698	96
4744	696	8320	20	N	PARK ST	E A ST	E B ST	4	1	41	519	118	2,483	31	31	Zone 1	10	9960	1,617	33	4	Selected Yr 4	60	Surf Recon + Base Rehab / FWM + Strctrl Ptch + Olay	63.50	0	157,671	157,671	496,698	96
1467	862	8330	10	N	PARK ST	E F ST	E H ST	4	1	32	688	122	2,569	61	60	Zone 1	10	10020	1,832	63	0	Fall Thru Yr 1							0	0	51
1457	851	8330	20	N	PARK ST	E H ST	E K ST	4	1	33	667	122	2,568	68	68	Zone 1	10	10020	1,832	63	0	Fall Thru Yr 1							0	0	60
1390	722	8340	10	N	PARK ST	E K ST	E L ST	4	1	33	477	87	1,836	60	60	Zone 1	10	10020	1,832	63	0	Fall Thru Yr 1							0	0	50
1419	781	8340	20	N	PARK ST	E L ST	E M ST	4	1	34	304	57	1,206	63	62	Zone 1	10	7320	3,944	67	0	Fall Thru Yr 4							0	0	53
1881	1542	11670	10	S	PARK ST	E 4TH ST	E 5TH ST	4	1	43	370	88	1,856	51	51	Zone 1	10	6160	2,138	57	0	Fall Thru Yr 3							0	0	42
1375	701	11670	20	S	PARK ST	E 3TH ST	E 4TH ST	4	1	45	371	93	1,948	53	52	Zone 1	10	6160	2,138	57	0	Fall Thru Yr 3							0	0	43
1094	195	11670	30	S	PARK ST	E 2ND ST	E 3RD ST	4	1	43	374	89	1,876	47	46	Zone 1	10	6240	1,876	48	0	Fall Thru Yr 3							0	0	36
6659	1333	11680	10	S	PARK ST	E COLLINS DR	E 2ND ST	4	1	42	72	17	353	37	37	Zone 1	10	10000	1,001	28	1	Selected Yr 1	60	Surf Recon + Base Rehab / FWM + Strctrl Ptch + Olay	63.50	0	22,416	22,416	271,019	92
6656	1309	11680	20	S	PARK ST	E YELLOWSTONE HWY	E COLLINS DR	4	1	20	191	21	446	17	17	Zone 1	10	10000	1,001	28	1	Selected Yr 1	60	Surf Recon + Base Rehab / FWM + Strctrl Ptch + Olay	63.50	0	28,321	28,321	271,019	92
6650	1294	11690	10	S	PARK ST	E 1ST ST	E YELLOWSTONE HWY	4	1	43	237	57	1,189	30	30	Zone 1	10	10000	1,001	28	1	Selected Yr 1	60	Surf Recon + Base Rehab / FWM + Strctrl Ptch + Olay	63.50	0	75,502	75,502	271,019	92
4923	6629	9120	10		PARKRIDGE DR	MENARD DR	E 2ND ST	4	1	30	1,218	203	4,263	79	79	Zone 1	10	1980	4,449	76	0	Fall Thru Yr 4							0	0	73
1897	1561	9130	10		PARKVIEW DR	MISSOURI AVE	MISSOURI AVE	4	1	32	514	91	1,919	64	63	Zone 1	10	6580	3,098	68	0	Fall Thru Yr 5							0	0	54
3533	4070	9140	10		PARKWAY	CARMEL DR	DEAD END	4	1	34	146	28	579	57	56	Zone 1	10	3040	2,398	51	0	Fall Thru Yr 1							0	0	47
2529	2492	9150	10		PARKWAY DR	E 20TH ST	DEAD END	4	1	35	138	27	564	43	42	Zone 1	10	5340	1,750	46	0	Fall Thru Yr 3							0	0	32
2883	2963	9150	20		PARKWAY DR	E 18TH ST	E 20TH ST	4	1	35	570	111	2,328	48	47	Zone 1	10	5340	1,750	46	0	Fall Thru Yr 3							0	0	37
6487	370	9160	10		PARKWAY PLAZA DR	N CENTER ST	DEAD END	4	1	30	316	53	1,106	21	20	Zone 1	10	9980	1,973	31	2	Selected Yr 2	60	Surf Recon + Base Rehab / FWM + Strctrl Ptch + Olay	63.50	0	70,231	70,231	360,172	94
2992	3127	9170	10		PARTRIDGE LN	MEADOWLARK DR	COTTONTAIL LN	4	1	35	255	50	1,041	71	70	Zone 1	10	3800	5,068	73	0	Fall Thru Yr 1							0	0	62
3302	3623	9170	20		PARTRIDGE LN	COTTONTAIL LN	QUAIL LN	4	1	35	748	145	3,054	68	67	Zone 1	10	3800	5,068	73	0	Fall Thru Yr 1							0	0	59
3001	3137	9170	30		PARTRIDGE LN	QUAIL LN	COTTONTAIL LN	4	1	35	250	49	1,021	64	63	Zone 1	10	3800	5,068	73	0	Fall Thru Yr 1							0	0	54
2937	3041	9170	40		PARTRIDGE LN	COTTONTAIL LN	MEADOWLARK DR	4	1	36	256	51	1,075	71	71	Zone 1	10	3800	5,068	73	0	Fall Thru Yr 1							0	0	63
5738	3112	9180	10		PATHFINDER	LILAC	GLENDO	4	1	45	263	66	1,381	54	53	Zone 1	10	8160	2,009	56	0	Fall Thru Yr 3							0	0	44
2643	2630	9180	20		PATHFINDER	GLENDO	BOYSEN	4	1	45	265	66	1,391	53	52	Zone 1	10	8160	2,009	56	0	Fall Thru Yr 3							0	0	43
2641	2628	9180	30		PATHFINDER	BOYSEN	FONTENELLE	4	1	45	266	67	1,397	46	45	Zone 1	10	1680	2,274	48	0	Fall Thru Yr 4							0	0	35
1153	307	9180	40		PATHFINDER	FONTENELLE	BEGONIA	4	1	46	264	67	1,417	57	56	Zone 1	10	1720	2,651	58	0	Fall Thru Yr 4							0	0	47
1151	305	9180	50		PATHFINDER	BEGONIA	BUFFALO	4	1	35	362	70	1,478	58	58	Zone 1	10	1720	2,651	58	0	Fall Thru Yr 4							0	0	49
1149	301	9180	60		PATHFINDER	BUFFALO	DEAD END	4	1	35	46	9	188	66	66	Zone 1	10	1720	2,651	58	0	Fall Thru Yr 4							0	0	58
4799	6621	9190	10		PATRIOT DR	PLAZA DR	TALON DR	4	1	34	828	156	3,284	75	75	Zone 1	10	10380	3,622	66	0	Fall Thru Yr 3							0	0	68
5016	2702	9200	10		PATTEN ST	FORT CASPAR RD	DEAD END	4	1	21	997	116	2,443	60	59	Zone 1	10	7940	2,822	59	0	Fall Thru Yr 4							0	0	50
5673	250	9210	10		PAYNE AVE	E 12TH ST	E 14TH ST	4	1	33	682	125	2,626	58	57	Zone 1	10	2220	2,945	53	0	Fall Thru Yr 1							0	0	48
1125	268	9220	10		PAYNE AVE	E 11TH ST	E 12TH ST	4	1	33	339	62	1,305	66	65	Zone 1	10	4520	2,823	60	0	Fall Thru Yr 5							0	0	57
2166	1987	9220	20		PAYNE AVE	E 10TH ST	E 11TH ST	4	1	35	325	63	1,327	61	60	Zone 1	10	4520	2,823	60	0	Fall Thru Yr 5							0	0	51
1290	570	9220	30		PAYNE AVE	E 8TH ST	E 10TH ST	4	1	35	539	105	2,201	87	86	Zone 1	10	9220	2,774	79	0	Not Selected							0	0	81
1250	496	9220	40		PAYNE AVE	E 7TH ST	E 8TH ST	4	1	34	306	58	1,214	89	89	Zone 1	10	9220	2,774	79	0	Not Selected							0	0	84
2011	1734	9220	50		PAYNE AVE	E 6TH ST	E 7TH ST	4	1	38	294	62	1,303	87	86	Zone 1	10	9220	2,774	79	0	Not Selected							0	0	81
1414	775	9220	60		PAYNE AVE	E 5TH ST	E 6TH ST	4	1	33	292	54	1,124	87	87	Zone 1	10	9220	2,774	79	0	Not Selected							0	0	82
1900	1574	9220	70		PAYNE AVE	E 4TH ST	E 5TH ST	4	1	40	316	70	1,475	58	58	Zone 1	10	6360	3,368	50	0	Fall Thru Yr 1							0	0	48
4404	6213	9230	10		PAYTON CIR	TOWNSHED LN	CUL-DE-SAC	4	1	40	249	56	1,168	68	68	Zone 1	10	3320	3,710	68	0	Fall Thru Yr 5							0	0	60
4759	6599	8350	10	N	PENNSYLVANIA AVE	S PENNSYLVANIA AVE	DRAKE PL	4	1	32	283	50	1,057	58	58	Zone 1	10	9880	2,749	61	0	Fall Thru Yr 1							0	0	48
1608	1119	8350	20	N	PENNSYLVANIA AVE	DRAKE PL	N IOWA AVE	4	1	30	779	130	2,727	61	60	Zone 1	10	9880	2,749	61	0	Fall Thru Yr 1							0	0	51
1619	1135	8350	30	N	PENNSYLVANIA AVE	IOWA AVE	N MONTANA AVE	4	1	32	314	56	1,172	55	55	Zone 1	10	9880	2,749	61	0	Fall Thru Yr 1							0	0	46
1641	1166	8350	40	N	PENNSYLVANIA AVE	N MONTANA AVE	N COLORADO AVE	4	1	32	60	11	224	63	63	Zone 1	10	3520	4,252	64	0	Fall Thru Yr 2							0	0	55
1068	150	8350	50	N	PENNSYLVANIA AVE	COLORADO AVE	N HUBER DR	4	1	33	265	49	1,020	61	60	Zone 1	10	8720	3,387	55	0	Fall Thru Yr 2							0	0	51
1205	396	11700	10	S	PENNSYLVANIA AVE	FARNUM	E 15TH ST	4	1	35	639	124	2,609	52	52	Zone 1	10	7840	3,966	58	0	Fall Thru Yr 4							0	0	42
2443	2387	11700	20	S	PENNSYLVANIA AVE	E 12TH ST	FARNUM ST	4	1	34	664	125	2,634	48	47	Zone 1	10	7780	1,730	49	0	Fall Thru Yr 4							0	0	37
1379	705	11710	10	S	PENNSYLVANIA AVE	E 4TH ST	E 5TH ST	4	1	32	683	121	2,550	60	60	Zone 1	10	6460	3,083	55	0	Fall Thru Yr 2							0	0	50
1835	1476	11720	10	S	PENNSYLVANIA AVE	E 3RD ST	E 4TH ST	4	1	33	440	81	1,694	57	57	Zone 1	10	6320	2,156	54	0	Fall Thru Yr 1							0	0	47
1455	849	11720	20	S	PENNSYLVANIA AVE	E 2ND ST	E 3RD ST	4	1	34	532	100	2,110	57	56	Zone 1	10	6320	2,156	54	0	Fall Thru Yr 1							0	0	46
4760	560	11730	10	S	PENNSYLVANIA AVE	E 2ND ST	N PENNSYLVANIA AVE	4	1	31	468	81	1,693	68	67	Zone 1	10	4220	3,821	66	0	Fall Thru Yr 3							0	0	60
3183	3407	9240	10		PETUNIA	SAGEBRUSH	LILAC	4	1	31	541	93	1,957	40	39	Zone 1	10	1740	1,545	40	0	Fall Thru Yr 1							0	0	30
6969	3735	9250	10		PHEASANT DR	MEADOWLARK DR	MEADOWLARK DR	4	1	35	3,109	605	12,695	59	58	Zone 1	10	10400	3,109	58	0	Fall Thru Yr 4							0	0	49
6868	2988	9250	20		PHEASANT DR	MEADOWLARK DR	MEADOWLARK DR	4	1	45	909	227	4,772	60	60	Zone 1	10	3820	3,933	67	0	Fall Thru Yr 4							0	0	50
8723	50067	9250	30		PHEASANT DR	JORDAN DR	MEADOWLARK DR	4	1	46	168	43	902	84	84	Zone 1	10	3820	3,933	67	0	Fall Thru Yr 4							0	0	79

GISID	Agency ID	Street Number	Block Number	Street Prefix	On Street	From Street	To Street	FunCL Code	Pavetype Code	Pavement Width (ft)	Pavement Length (ft)	Add Area (yd2)	Pavement Area (yd2)	Pavement Cndtn Index (PCI)	Current Segment PCI (CPCI)	Zone	Zone Code	Project ID	Project Length (ft)	Project Current PCI	Year of First Rehab	Segment Rehab Results	Rehab Activity Code	Rehab Activity	Avg Unit Rate ($/yd2)	Peripheral Concrete Costs ($)	Segment Pavement Cost ($)	Segment Total Cost ($)	Whole Project Cost ($)	5 Year Post Rehab PCI
9016	700051	9250	40		PHEASANT DR	SIENNA DR	JORDAN DR	4	1	45	516	129	2,709	74	74	Zone 1	10	3820	3,933	67	0	Fall Thru Yr 4						0	0	67
8362	3108	9250	50		PHEASANT DR	CY AVE	SIENNA DR	4	1	45	869	217	4,562	70	69	Zone 1	10	3820	3,933	67	0	Fall Thru Yr 4						0	0	61
2991	3126	9260	10		PINE CREEK PL	VILLAGE DR	CUL-DE-SAC	4	1	41	436	98	2,065	54	54	Zone 1	10	3360	3,401	55	0	Fall Thru Yr 2						0	0	44
2798	2834	9270	10		PINE ST	W 15TH ST	BELLAIRE DR	4	1	32	955	170	3,565	16	16	Zone 1	10	10460	1,938	17	0	Fall Thru Yr 3						0	0	10
2688	2694	9270	20		PINE ST	W 13TH ST	W 15TH ST	4	1	35	735	143	3,001	16	15	Zone 1	10	10420	1,464	24	0	Not Selected						0	0	9
2031	1769	9280	10		PINEVIEW PL	LION CT	LILLIAN LN	4	1	31	525	90	1,899	47	46	Zone 1	10	6740	3,297	46	0	Fall Thru Yr 2						0	0	36
1925	1618	9280	20		PINEVIEW PL	SWANTON AVE	LION CT	4	1	31	322	55	1,165	41	40	Zone 1	10	6740	3,297	46	0	Fall Thru Yr 2						0	0	31
1199	390	9280	30		PINEVIEW PL	TRIGOOD DR	SWANTON AVE	4	1	31	374	64	1,353	39	39	Zone 1	10	10440	2,034	44	0	Fall Thru Yr 1						0	0	29
4517	6464	9300	10		PINYON PKY	PRATT BLVD	YOSEMITE PKY	4	1	35	626	122	2,556	52	52	Zone 1	10	10480	1,346	59	0	Fall Thru Yr 4						0	0	42
7554	6463	9300	20		PINYON PKY	PRATT BLVD	E 15TH ST	4	1	35	256	50	1,045	75	74	Zone 1	10	10480	1,346	59	0	Fall Thru Yr 4						0	0	67
3421	3815	9310	10		PITTMAN CIR	VILLAGE DR	VILLAGE DR	4	1	32	1,071	190	3,998	46	46	Zone 1	10	2880	2,746	43	0	Fall Thru Yr 1						0	0	36
3401	3774	9320	10		PLACID DR	PLACID DR	DEAD END	4	1	36	129	26	542	51	50	Zone 1	10	2600	2,303	44	0	Fall Thru Yr 1						0	0	39
2906	2994	9330	10		PLACID DR	W 42 ST	W 39TH ST	4	1	33	498	91	1,917	70	69	Zone 1	10	1080	2,468	63	0	Fall Thru Yr 1						0	0	61
2904	2990	9330	20		PLACID DR	W 39TH ST	W 42ND ST	4	1	34	700	132	2,777	67	67	Zone 1	10	1080	2,468	63	0	Fall Thru Yr 1						0	0	58
3385	3753	9340	10		PLACID DR	VALCARO RD	W 39TH ST	4	1	35	1,140	222	4,655	40	39	Zone 1	10	2600	2,303	44	0	Fall Thru Yr 1						0	0	29
3395	3764	9350	10		PLATEAU PL	CUL-DE-SAC	W 39TH ST	4	1	39	470	102	2,145	45	45	Zone 1	10	1380	1,991	52	0	Fall Thru Yr 1						0	0	35
4957	6453	9360	10		PLAYER DR	W 27TH ST	W 29TH ST	4	1	30	839	140	2,937	74	74	Zone 1	10	6000	3,810	72	0	Fall Thru Yr 1						0	0	67
7753	600003	9370	10		PLAZA DR	AERIE DR	PATRIOT DR	4	1	45	677	169	3,554	68	67	Zone 1	10	10380	3,622	66	0	Fall Thru Yr 3						0	0	59
6409	6620	9370	20		PLAZA DR	SW WYOMING BLVD	AERIE DR	4	1	43	371	89	1,861	58	58	Zone 1	10	10380	3,622	66	0	Fall Thru Yr 3						0	0	48
2413	2323	9380	10		PLUMERIA	MARIGOLD	DAHLIA	4	1	30	276	46	966	52	51	Zone 1	10	9360	1,764	41	0	Fall Thru Yr 1						0	0	42
2411	2321	9380	20		PLUMERIA	DAHLIA	HONEYSUCKLE	4	1	30	270	45	945	54	53	Zone 1	10	9360	1,764	41	0	Fall Thru Yr 1						0	0	44
2449	2395	9390	10		PLYMOUTH	BRETTON DR	CARRIAGE LN	4	1	35	381	74	1,556	39	38	Zone 1	10	1520	1,426	45	0	Fall Thru Yr 2						0	0	29
1469	866	8380	10	N	POPLAR ST	W F ST	WERNER CT	3	1	68	460	174	3,649	68	68	Zone 1	10	10040	5,928	74	0	Fall Thru Yr 2						0	0	59
1401	755	8380	20	N	POPLAR ST	WERNER CT	WILKINS CIRCLE	3	1	68	1,800	680	14,280	72	71	Zone 1	10	10040	5,928	74	0	Fall Thru Yr 2						0	0	63
5680	434	8380	30	N	POPLAR ST	WILKINS CIRCLE	WILKINS WAY	3	1	48	2,507	669	14,039	80	80	Zone 1	10	10040	5,928	74	0	Fall Thru Yr 2						0	0	73
7612	356	8380	40	N	POPLAR ST	WILKINS WAY	EVENTS DR	3	1	52	333	96	2,020	81	81	Zone 1	10	10040	5,928	74	0	Fall Thru Yr 2						0	0	75
7613	341	8390	10	N	POPLAR ST	N POPLAR ST	EVENTS DR	3	1	20	580	64	1,353	52	51	Zone 1	10	10040	5,928	74	0	Fall Thru Yr 2						0	0	40
7614	342	8390	20	N	POPLAR ST	N POPLAR ST	EVENTS DR	3	1	38	248	52	1,099	77	77	Zone 1	10	10040	5,928	74	0	Fall Thru Yr 2						0	0	70
7607	6523	8400	10	N	POPLAR ST	N POPLAR ST	EVENTS DR	3	1	37	322	66	1,390	38	37	Zone 1	10	10060	2,902	42	0	Fall Thru Yr 1						0	0	27
7608	340	8410	10	N	POPLAR ST	N POPLAR ST	EVENTS DR	3	1	30	535	89	1,873	87	86	Zone 1	10	10060	2,902	42	0	Fall Thru Yr 1						0	0	81
4659	171	8410	20	N	POPLAR ST	JC'S WAY	WATER TOWER SERVICE RD CENTER LINE	3	1	26	1,364	197	4,137	29	28	Zone 1	10	10060	2,902	42	0	Fall Thru Yr 1						0	0	19
6097	150005	8410	30	N	POPLAR ST	JC'S WAY	WATER TOWER SERVICE RD CENTER LINE	3	1	25	681	95	1,986	31	30	Zone 1	10	10060	2,902	42	0	Fall Thru Yr 1						0	0	21
3695	4321	8430	10	N	POPLAR ST	CITY BOUNDARY	AMOCO RD	3	1	23	1,695	217	4,548	64	64	Zone 1	10	1180	7,826	61	0	Fall Thru Yr 1						0	0	54
3429	3826	11750	10	S	POPLAR ST	S POPLAR ST	CUL-DE-SAC	4	1	36	89	18	374	72	72	Zone 1	10	1780	1,323	47	0	Fall Thru Yr 3						0	0	63
2984	3118	9400	10		POPPY	CITY BOUNDARY	GARDENIA	4	1	31	1,034	178	3,740	43	42	Zone 1	10	8140	1,592	40	0	Fall Thru Yr 1						0	0	32
7553	6462	9410	10		PRATT BLVD	FOREST DR	PINYON PKY	4	1	28	185	29	604	62	62	Zone 1	10	10480	1,346	59	0	Fall Thru Yr 4						0	0	53
7551	6189	9410	20		PRATT BLVD	CUL-DE-SAC	FOREST DR	4	1	38	279	59	1,240	61	61	Zone 1	10	10480	1,346	59	0	Fall Thru Yr 4						0	0	52
3377	3740	9420	10		PRIMROSE	MAGNOLIA	CUL-DE-SAC	4	1	32	1,104	199	4,172	40	39	Zone 1	10	9280	2,820	41	0	Fall Thru Yr 1						0	0	29
1037	150343	9420	20		PRIMROSE	GARDENIA	MAGNOLIA DR	4	1	35	624	121	2,548	39	38	Zone 1	10	8060	1,417	36	0	Fall Thru Yr 5						0	0	29
6177	65	9420	30		PRIMROSE	FAIRWAY DR	GARDENIA DR	4	1	35	66	13	270	30	29	Zone 1	10	8060	1,417	36	0	Fall Thru Yr 5						0	0	21
1758	1338	9430	10		PRONGHORN ST	DEAD END	PRONGHORN ST	4	1	35	139	27	568	51	51	Zone 1	10	1260	2,626	41	0	Fall Thru Yr 1						0	0	41
1733	1302	9430	20		PRONGHORN ST	PRONGHORN ST	ANTLER DR	4	1	35	968	188	3,953	32	31	Zone 1	10	1260	2,626	41	0	Fall Thru Yr 1						0	0	22
1243	489	9440	10		PRONGHORN ST	W 1ST ST	PRONGHORN ST	4	1	52	107	31	649	58	57	Zone 1	10	1260	2,626	41	0	Fall Thru Yr 1						0	0	49
3324	3650	9450	10		PROSPECTOR DR	CY AVE	LINK DR	4	1	35	625	122	2,552	71	70	Zone 1	10	7540	3,797	65	0	Fall Thru Yr 3						0	0	62
2408	2318	9450	20		PROSPECTOR DR	LINK DR	PROSPECTOR PL	4	1	33	477	87	1,836	65	64	Zone 1	10	7540	3,797	65	0	Fall Thru Yr 3						0	0	56
1350	648	9450	30		PROSPECTOR DR	PROSPECTOR PL	CUL-DE-SAC	4	1	34	989	187	3,918	58	58	Zone 1	10	7540	3,797	65	0	Fall Thru Yr 3						0	0	49
1351	649	9460	10		PROSPECTOR PL	PROSPECTOR DR	CUL-DE-SAC	4	1	41	271	61	1,284	58	57	Zone 1	10	7540	3,797	65	0	Fall Thru Yr 3						0	0	49
1234	476	9470	10		PROVENCE CT	CUL-DE-SAC	N FOREST DR	4	1	44	558	136	2,848	33	32	Zone 1	10	9820	2,293	40	0	Not Selected						0	0	23
3463	3870	9480	10		PUMA DR	W 46TH ST	DEAD END	4	1	44	127	31	652	45	45	Zone 1	10	2200	1,999	44	3	Selected Yr 3	46	EM/FWM + Moderate Overlay (2.0 - 3.0) + Strctrl Ptch	17.50	0	11,410	11,410	130,920	91
3637	4223	9480	20		PUMA DR	W 45TH ST	W 46TH ST	4	1	45	250	63	1,313	37	36	Zone 1	10	2200	1,999	44	3	Selected Yr 3	46	EM/FWM + Moderate Overlay (2.0 - 3.0) + Strctrl Ptch	17.50	0	22,978	22,978	130,920	91
2928	3032	9480	30		PUMA DR	EAGLE DR	W 45TH ST	4	1	43	293	70	1,470	41	40	Zone 1	10	3000	1,556	45	0	Fall Thru Yr 2						0	0	31
3612	4196	9480	40		PUMA DR	MINK	EAGLE DR	4	1	30	505	84	1,768	53	52	Zone 1	10	7500	2,940	57	0	Fall Thru Yr 3						0	0	43
3579	4150	9480	50		PUMA DR	DEAD END	MINK	4	1	30	135	23	473	62	61	Zone 1	10	7500	2,940	57	0	Fall Thru Yr 3						0	0	52
2902	2986	9490	10		QUAIL LN	COTTONTAIL LN	PARTRIDGE LN	4	1	34	555	105	2,202	68	67	Zone 1	10	3800	5,068	73	0	Fall Thru Yr 1						0	0	59
4982	6340	9500	10		QUIVERA RIVER RD	ROGUE RIVER RD	COLUMBIA RIVER RD	4	1	30	899	150	3,147	88	87	Zone 1	10	2980	8,663	85	0	Fall Thru Yr 4						0	0	82
3513	4018	9510	10		RAINBOW DR	SUNRISE DR	W 45TH AVE	4	1	35	1,448	282	5,913	69	69	Zone 1	10	1340	3,183	67	0	Fall Thru Yr 4						0	0	60
4423	6235	9520	10		RECLUSE CT	JONAH DR	CUL-DE-SAC	4	1	33	672	123	2,587	68	67	Zone 1	10	3320	3,710	68	0	Fall Thru Yr 5						0	0	59
4419	6231	9520	20		RECLUSE CT	WATERFORD	JONAH DR	4	1	29	534	86	1,807	83	83	Zone 1	10	3760	7,291	82	0	Fall Thru Yr 1						0	0	78
4415	6225	9520	30		RECLUSE CT	CUL-DE-SAC	WATERFORD	4	1	36	376	75	1,568	81	80	Zone 1	10	3760	7,291	82	0	Fall Thru Yr 1						0	0	75
4947	6654	9530	10		RED TAIL ST	LENNOX AVE	FAIRDALE AVE	4	1	29	245	39	829	64	64	Zone 1	10	7660	2,283	60	0	Fall Thru Yr 1						0	0	55
4948	6655	9530	20		RED TAIL ST	FAIRDALE AVE	SHUMWAY AVE	4	1	29	240	39	812	83	82	Zone 1	10	5960	7,406	74	0	Fall Thru Yr 2						0	0	77
3102	3287	9540	10		RICHARD ST	E 22ND ST	E23RD ST	4	1	36	337	67	1,415	47	46	Zone 1	10	5780	3,218	44	0	Fall Thru Yr 1						0	0	37
6318	700005	9540	20		RICHARD ST	E 22ND ST	E23RD ST	4	1	34	138	26	547	45	44	Zone 1	10	5780	3,218	44	0	Fall Thru Yr 1						0	0	34

City of Casper, WY

Street Inventory and Five Year Rehabilitation Plan By Segment

Current PCI Date: 9/25/2019

Analysis Start Date: 9/25/2019

$3695k/Year Rehabilitation Plan

GISID	Agency ID	Street Number	Block Number	Street Prefix	On Street	From Street	To Street	FunCL Code	Pavetype Code	Pavement Width (ft)	Pavement Length (ft)	Add Area (yd2)	Pavement Area (yd2)	Pavement Cndtn Index (PCI)	Current Segment PCI (CPCI)	Zone	Zone Code	Project ID	Project Length (ft)	Project Current PCI	Year of First Rehab	Segment Rehab Results	Rehab Activity Code	Rehab Activity	Avg Unit Rate ($/yd2)	Peripheral Concrete Costs ($)	Segment Pavement Cost ($)	Segment Total Cost ($)	Whole Project Cost ($)	5 Year Post Rehab PCI
3151	3361	9540	30		RICHARD ST	E 21 ST	E 22ND ST	4	1	31	544	94	1,967	46	45	Zone 1	10	5620	3,396	44	0	Fall Thru Yr 2							0	0	36
6245	250024	9550	10		RIDGE LN	W 59TH ST	W 60TH ST	4	1	33	249	46	959	84	84	Zone 1	10	7960	4,245	79	0	Not Selected							0	0	79
3547	4097	9580	10		RIDGECREST DR	VALCARO RD	W 39TH ST	3	1	35	1,375	267	5,615	75	75	Zone 1	10	1320	6,579	66	0	Fall Thru Yr 3							0	0	67
3317	3640	9580	20		RIDGECREST DR	SARATOGA RD	VALCARO RD	3	1	36	170	34	714	51	50	Zone 1	10	10500	1,811	43	2	Selected Yr 2	46	EM/FWM + Moderate Overlay (2.0 - 3.0) + Strctrl Ptch	18.75	0	13,388	13,388	136,578	90
3433	3831	9580	30		RIDGECREST DR	BELMONT DR	SARATOGA RD	3	1	34	167	32	662	37	36	Zone 1	10	10500	1,811	43	2	Selected Yr 2	46	EM/FWM + Moderate Overlay (2.0 - 3.0) + Strctrl Ptch	18.75	0	12,413	12,413	136,578	90
3427	3823	9580	40		RIDGECREST DR	BRENTWOOD DR	BELMONT DR	3	1	34	289	55	1,146	49	49	Zone 1	10	10500	1,811	43	2	Selected Yr 2	46	EM/FWM + Moderate Overlay (2.0 - 3.0) + Strctrl Ptch	18.75	0	21,488	21,488	136,578	90
2416	2326	9580	50		RIDGECREST DR	RIDGECREST CT	BRENTWOOD DR	3	1	35	169	33	690	50	49	Zone 1	10	10500	1,811	43	2	Selected Yr 2	46	EM/FWM + Moderate Overlay (2.0 - 3.0) + Strctrl Ptch	18.75	0	12,938	12,938	136,578	90
2405	2315	9580	60		RIDGECREST DR	KINGSBORO RD	RIDGECREST CT	3	1	34	655	124	2,598	39	38	Zone 1	10	10500	1,811	43	2	Selected Yr 2	46	EM/FWM + Moderate Overlay (2.0 - 3.0) + Strctrl Ptch	18.75	0	48,713	48,713	136,578	90
2940	3044	9580	70		RIDGECREST DR	MARIPOSA BLVD	KINGSBORO RD	3	1	35	361	70	1,474	42	42	Zone 1	10	10500	1,811	43	2	Selected Yr 2	46	EM/FWM + Moderate Overlay (2.0 - 3.0) + Strctrl Ptch	18.75	0	27,638	27,638	136,578	90
2990	3125	9580	80		RIDGECREST DR	W ODELL AVE	MARIPOSA BLVD	3	1	32	306	54	1,142	75	75	Zone 1	10	10520	5,064	69	0	Fall Thru Yr 5							0	0	67
3291	3601	9580	90		RIDGECREST DR	SUMMIT DR	W ODELL AVE	3	1	32	951	169	3,550	82	82	Zone 1	10	10520	5,064	69	0	Fall Thru Yr 5							0	0	76
3213	3459	9580	100		RIDGECREST DR	W 29TH ST	SUMMIT DR	3	1	32	738	131	2,755	76	76	Zone 1	10	10520	5,064	69	0	Fall Thru Yr 5							0	0	69
3193	3424	9580	110		RIDGECREST DR	BELMONT RD	W 29TH ST	3	1	32	668	119	2,494	70	69	Zone 1	10	10520	5,064	69	0	Fall Thru Yr 5							0	0	60
2406	2316	9590	10		RIDGECREST DR	RIDGECREST DR	CUL-DE-SAC	4	1	44	156	38	792	32	32	Zone 1	10	1860	1,446	34	5	Selected Yr 5	60	Surf Recon + Base Rehab / FWM + Strctrl Ptch + Olay	63.50	0	50,292	50,292	399,035	98
4721	3323	9620	10		RIVERBEND RD	SUNFLOWER	INDIAN PAINTBRUSH	3	1	44	584	143	2,998	64	64	Zone 1	10	10360	5,093	72	0	Fall Thru Yr 1							0	0	54
3154	3364	9620	20		RIVERBEND RD	JONQUIL	SUNFLOWER	3	1	45	717	179	3,764	70	70	Zone 1	10	10360	5,093	72	0	Fall Thru Yr 1							0	0	62
3148	3358	9620	30		RIVERBEND RD	LILIC	JONQUIL	3	1	45	272	68	1,428	76	75	Zone 1	10	10360	5,093	72	0	Fall Thru Yr 1							0	0	68
3143	3352	9620	40		RIVERBEND RD	BEGONIA	LILAC	3	1	46	1,060	271	5,689	72	72	Zone 1	10	10360	5,093	72	0	Fall Thru Yr 1							0	0	63
3146	3355	9620	50		RIVERBEND RD	PARADISE DR	BEGONIA	3	1	29	783	126	2,649	78	78	Zone 1	10	10360	5,093	72	0	Fall Thru Yr 1							0	0	71
2384	2288	11770	10	S	ROBERTSON RD	UPPER ASTER	ASTER	2	1	29	435	70	1,472	47	46	Zone 1	10	11700	4,011	47	3	Selected Yr 3	46	EM/FWM + Moderate Overlay (2.0 - 3.0) + Strctrl Ptch	19.50	0	28,704	28,704	256,094	91
3348	3678	11770	20	S	ROBERTSON RD	ASTER	TREVETT LN	2	2	39	935	203	4,254	67	66	Zone 1	10	11680	935	66	0	Fall Thru Yr 4							0	0	59
3398	3767	11770	30	S	ROBERTSON RD	TREVETT LN	BUCKBOARD RD	2	1	33	1,277	234	4,916	54	53	Zone 1	10	11700	4,011	47	3	Selected Yr 3	46	EM/FWM + Moderate Overlay (2.0 - 3.0) + Strctrl Ptch	19.50	0	95,862	95,862	256,094	91
3325	3651	11770	40	S	ROBERTSON RD	BUCKBOARD RD	VILLAGE DR	2	1	22	744	91	1,910	38	38	Zone 1	10	11700	4,011	47	3	Selected Yr 3	46	EM/FWM + Moderate Overlay (2.0 - 3.0) + Strctrl Ptch	19.50	0	37,245	37,245	256,094	91
3379	3742	11770	50	S	ROBERTSON RD	VILLAGE DR	HERRINGTON DR	2	1	22	952	116	2,443	45	44	Zone 1	10	11700	4,011	47	3	Selected Yr 3	46	EM/FWM + Moderate Overlay (2.0 - 3.0) + Strctrl Ptch	19.50	0	47,639	47,639	256,094	91
6879	3146	11770	60	S	ROBERTSON RD	HERRINGTON DR	PRIVATE DR	2	1	34	603	114	2,392	46	46	Zone 1	10	11700	4,011	47	3	Selected Yr 3	46	EM/FWM + Moderate Overlay (2.0 - 3.0) + Strctrl Ptch	19.50	0	46,644	46,644	256,094	91
6937	3552	11770	70	S	ROBERTSON RD	PRIVATE DR	PRIVATE DR	2	1	39	256	55	1,165	84	84	Zone 1	10	11660	4,943	87	0	Fall Thru Yr 5							0	0	78
6919	3460	11770	80	S	ROBERTSON RD	PRIVATE DR	PRIVATE DR	2	1	37	253	52	1,092	87	87	Zone 1	10	11660	4,943	87	0	Fall Thru Yr 5							0	0	81
6918	3450	11770	90	S	ROBERTSON RD	PRIVATE DR	CITY BOUNDARY	2	1	37	172	35	742	89	89	Zone 1	10	11660	4,943	87	0	Fall Thru Yr 5							0	0	83
7480	6260	11780	10	S	ROBERTSON RD	PAINTED HORSE TRL	LITTLE MOON TRL	2	1	39	277	60	1,260	91	91	Zone 1	10	11660	4,943	87	0	Fall Thru Yr 5							0	0	84
7481	6261	11780	20	S	ROBERTSON RD	LITTLE MOON TRL	CHIEF WASHAKIE RD	2	1	39	280	61	1,274	88	88	Zone 1	10	11660	4,943	87	0	Fall Thru Yr 5							0	0	82
7483	6262	11780	30	S	ROBERTSON RD	CHIEF WASHAKIE RD	SQUASH BLOSSOM RD	2	1	39	276	60	1,256	87	87	Zone 1	10	11660	4,943	87	0	Fall Thru Yr 5							0	0	81
7482	5300	11780	40	S	ROBERTSON RD	SQUASH BLOSSOM RD	RIVERS GATE	2	1	50	1,921	534	11,206	87	87	Zone 1	10	11660	4,943	87	0	Fall Thru Yr 5							0	0	81
8366	3957	11780	50	S	ROBERTSON RD	RIVERS GATE	RIVER HEIGHTS DR	2	1	42	1,508	352	7,389	86	86	Zone 1	10	11660	4,943	87	0	Fall Thru Yr 5							0	0	80
1194	385	9640	10		ROBIN ST	E A ST	DEAD END	4	1	31	725	125	2,622	72	72	Zone 1	10	4060	5,121	67	0	Fall Thru Yr 4							0	0	64
4980	6336	9660	10		ROGUE RIVER RD	TRAPPERS TRL	CARBIDE TRL	4	1	32	581	103	2,169	85	85	Zone 1	10	2980	8,663	85	0	Fall Thru Yr 4							0	0	80
4979	6555	9660	20		ROGUE RIVER RD	CARBIDE TRL	QUIVERA RIVER RD	4	1	32	326	58	1,217	92	91	Zone 1	10	2980	8,663	85	0	Fall Thru Yr 4							0	0	86
4470	6335	9660	30		ROGUE RIVER RD	QUIVERA RIVER RD	INDIAN SCOUT DR	4	1	32	440	78	1,643	90	90	Zone 1	10	2980	8,663	85	0	Fall Thru Yr 4							0	0	85
4463	6299	9660	40		ROGUE RIVER RD	INDIAN SCOUT RD	WHISPERING SPRINGS RD	4	1	32	263	47	982	90	90	Zone 1	10	2980	8,663	85	0	Fall Thru Yr 4							0	0	84
4435	6247	9670	10		ROSADO DR	MORADO DR	MORADO DR	4	1	28	903	140	2,950	57	57	Zone 1	10	2120	3,632	62	0	Fall Thru Yr 1							0	0	47
3435	3833	9680	10		ROSE	DAFFODIL	VALLEY DR	4	1	32	269	48	1,004	36	36	Zone 1	10	4040	1,964	34	5	Selected Yr 5	60	Surf Recon + Base Rehab / FWM + Strctrl Ptch + Olay	63.50	0	63,754	63,754	457,011	98
4311	5940	9690	10		RUSTIC CIR	RUSTIC DR	DEAD END	4	1	15	155	13	271	98	98	Zone 1	10	10540	4,918	87	0	Not Selected							0	0	90
8851	150358	9690	20		RUSTIC CIR	RUSTIC DR	RUSTIC DR	4	1	18	73	7	153	85	84	Zone 1	10	10540	4,918	87	0	Not Selected							0	0	79
6914	3411	9690	25		RUSTIC CIR	RUSTIC CIR	RUSTIC CIR	4	1	27	105	16	331	90	89	Zone 1	10	10540	4,918	87	0	Not Selected							0	0	84
6185	150357	9690	30		RUSTIC CIR	RUSTIC CIR	RUSTIC DR	4	1	25	157	22	458	86	86	Zone 1	10	10540	4,918	87	0	Not Selected							0	0	81
2959	3069	9700	10		RUSTIC CT	RUSTIC DR	RUSTIC PL	4	1	23	767	98	2,058	91	91	Zone 1	10	10540	4,918	87	0	Not Selected							0	0	85
2573	2549	9710	10		RUSTIC DR	RUSTIC DR	KINGSBURY DR	4	1	35	311	60	1,270	81	80	Zone 1	10	10540	4,918	87	0	Not Selected							0	0	75
2576	2552	9710	20		RUSTIC DR	RUSTIC CT	RUSTIC DR	4	1	22	436	53	1,119	88	88	Zone 1	10	10540	4,918	87	0	Not Selected							0	0	83
5802	6136	9710	30		RUSTIC DR	RUSTIC CT	RUSTIC PL	4	1	27	977	147	3,078	88	88	Zone 1	10	10540	4,918	87	0	Not Selected							0	0	83
5801	6135	9710	40		RUSTIC DR	RUSTIC CT	RUSTIC CIR	4	1	23	550	70	1,476	86	86	Zone 1	10	10540	4,918	87	0	Not Selected							0	0	81
2957	3067	9710	50		RUSTIC DR	RUSTIC PL	RUSTIC DR	4	1	25	767	107	2,237	86	86	Zone 1	10	10540	4,918	87	0	Not Selected							0	0	81
2958	3068	9720	10		RUSTIC PL	DEAD END	RUSTIC DR	4	1	26	149	22	452	86	86	Zone 1	10	10540	4,918	87	0	Not Selected							0	0	81
2210	2046	9720	20		RUSTIC PL	RUSTIC DR	RUSTIC PL	4	1	23	140	18	376	90	90	Zone 1	10	10540	4,918	87	0	Not Selected							0	0	85
8850	150356	9720	30		RUSTIC PL	RUSTIC PL	RUSTIC PL	4	1	15	149	12	261	91	90	Zone 1	10	10540	4,918	87	0	Not Selected							0	0	85
6867	2983	9720	40		RUSTIC PL	RUSTIC PL	RUSTIC PL	4	1	15	182	15	319	82	81	Zone 1	10	10540	4,918	87	0	Not Selected							0	0	76
3026	3190	12340	10		SAGE AVE	CY AVE	BOYD AVE	4	1	32	208	37	777	45	44	Zone 1	10	8660	1,725	57	0	Fall Thru Yr 3							0	0	34
1335	630	12340	20		SAGE AVE	BOYD AVE	HYVIEW DR	4	1	32	258	46	963	58	57	Zone 1	10	8660	1,725	57	0	Fall Thru Yr 3							0	0	48
3052	3227	12340	30		SAGE AVE	HYVIEW DR	W COFFMAN AVE	4	1	33	267	49	1,028	56	55	Zone 1	10	4260	1,169	52	0	Fall Thru Yr 1							0	0	45
2189	2014	12340	40		SAGE AVE	W COFFMAN AVE	ESSEX AVE	4	1	30	268	45	938	46	46	Zone 1	10	4240	2,090	44	0	Fall Thru Yr 1							0	0	36
3155	3365	12350	10		SAGEBRUSH	PETUNIA	LILAC	4	1	32	344	61	1,284	55	55	Zone 1	10	9180	1,459	48	0	Fall Thru Yr 3							0	0	46
3105	3294	12350	20		SAGEBRUSH	JONQUIL	PETUNIA	4	1	31	272	47	984	47	46	Zone 1	10	1740	1,545	40	0	Fall Thru Yr 1							0	0	36
3104	3293	12350	30		SAGEBRUSH	BEGONIA	LILAC	4	1	30	450	75	1,575	37	36	Zone 1	10	1740	1,545	40	0	Fall Thru Yr 1							0	0	27
4739	6203	12360	10		SAGEWOOD AVE	E 26T ST	FALCON CREST BLVD	4	1	30	257	43	900	74	74	Zone 1	10	5980	7,230	71	0	Fall Thru Yr 1							0	0	68
4399	6202	12360	20		SAGEWOOD AVE	E 26T ST	E 27TH ST	4	1	30	231	39	809	70	70	Zone 1	10	5980	7,230	71	0	Fall Thru Yr 1							0	0	62

GISID	Agency ID	Street Number	Block Number	Street Prefix	On Street	From Street	To Street	FunCL Code	Pavetype Code	Pavement Width (ft)	Pavement Length (ft)	Add Area (yd2)	Pavement Area (yd2)	Pavement Cndtn Index (PCI)	Current Segment PCI (CPCI)	Zone	Zone Code	Project ID	Project Length (ft)	Project Current PCI	Year of First Rehab	Segment Rehab Results	Rehab Activity Code	Rehab Activity	Avg Unit Rate ($/yd2)	Peripheral Concrete Costs ($)	Segment Pavement Cost ($)	Segment Total Cost ($)	Whole Project Cost ($)	5 Year Post Rehab PCI
4398	6198	12360	30		SAGEWOOD AVE	E 25TH ST	E 26TH ST	4	1	29	261	42	883	65	65	Zone 1	10	5980	7,230	71	0	Fall Thru Yr 1							0	0	56
4344	6012	12360	40		SAGEWOOD AVE	E 24TH ST	E 25TH ST	4	1	35	659	128	2,691	58	57	Zone 1	10	2400	2,372	52	0	Fall Thru Yr 1							0	0	48
3095	3278	12360	50		SAGEWOOD AVE	E 23RD ST	E 24TH ST	4	1	36	839	168	3,524	38	37	Zone 1	10	11940	1,438	35	0	Fall Thru Yr 4							0	0	28
3131	3340	12360	60		SAGEWOOD AVE	E 22ND ST	E 23RD ST	4	1	36	315	63	1,323	32	31	Zone 1	10	11940	1,438	35	0	Fall Thru Yr 4							0	0	22
2192	2017	12360	70		SAGEWOOD AVE	E 21ST ST	E 22ND ST	4	1	34	284	54	1,127	35	34	Zone 1	10	11940	1,438	35	0	Fall Thru Yr 4							0	0	25
3051	3226	12370	10		SAGEWOOD AVE	S BEVERLY ST	E 21ST ST	4	1	35	805	157	3,287	52	52	Zone 1	10	2420	2,245	47	0	Fall Thru Yr 3							0	0	42
4944	6653	12380	10		SAKER CT	LENNOX AVE	CUL-DE-SAC	4	1	45	177	44	926	64	63	Zone 1	10	7660	2,283	60	0	Fall Thru Yr 1							0	0	54
1286	566	12390	10		SALLY LN	TRIGOOD DR	DEAD END	4	1	32	147	26	549	52	52	Zone 1	10	6740	3,297	46	0	Fall Thru Yr 2							0	0	43
2150	1962	12390	20		SALLY LN	E 8TH ST	TRIGOOD DR	4	1	36	522	104	2,192	52	51	Zone 1	10	6740	3,297	46	0	Fall Thru Yr 2							0	0	42
7598	5941	12400	10		SALT CREEK PKY	SALT CREEK HWY	LEGACY	4	1	32	1,528	272	5,705	74	74	Zone 1	10	4320	6,758	80	0	Not Selected							0	0	68
8898	6538	12400	20		SALT CREEK PKY	DUNLAP WAY	LEGACY	4	1	32	691	123	2,580	89	89	Zone 1	10	4320	6,758	80	0	Not Selected							0	0	84
7599	250020	12400	30		SALT CREEK PKY	DUNLAP WAY	DUNLAP WAY	4	1	36	852	170	3,578	83	83	Zone 1	10	4320	6,758	80	0	Not Selected							0	0	78
8899	250021	12400	40		SALT CREEK PKY	ENGLISH AVE	DUNLAP WAY	4	1	32	368	65	1,374	86	86	Zone 1	10	4320	6,758	80	0	Not Selected							0	0	81
7600	6539	12400	50		SALT CREEK PKY	ENGLISH AVE	FOSTER RD	4	1	35	1,176	229	4,802	82	82	Zone 1	10	7580	5,001	82	0	Fall Thru Yr 2							0	0	77
3432	3830	12410	10		SARATOGA RD	BRENTWOOD DR	RIDGECREST DR	4	1	36	943	189	3,961	44	44	Zone 1	10	2440	1,461	44	0	Fall Thru Yr 2							0	0	34
3337	3664	12420	10		SARATOGA RD	KINGSBORO RD	BRENTWOOD DR	4	1	31	270	47	977	68	68	Zone 1	10	9100	1,413	62	0	Fall Thru Yr 1							0	0	60
2987	3122	12430	10		SARATOGA RD	W ODELL AVE	MARIPOSA BLVD	4	1	33	305	56	1,174	33	33	Zone 1	10	9120	1,705	42	0	Fall Thru Yr 1							0	0	24
3284	3594	12440	10		SARATOGA RD	SUMMIT DR	W ODELL AVE	4	1	32	602	107	2,247	43	42	Zone 1	10	9040	2,140	47	0	Fall Thru Yr 3							0	0	32
3215	3471	12440	20		SARATOGA RD	W 29TH ST	SUMMIT DR	4	1	33	579	106	2,229	36	35	Zone 1	10	11960	1,329	36	0	Fall Thru Yr 5							0	0	26
3207	3452	12440	30		SARATOGA RD	W 27TH ST	W 29TH ST	4	1	33	538	99	2,071	36	35	Zone 1	10	10180	1,349	35	0	Fall Thru Yr 4							0	0	26
3197	3429	12440	40		SARATOGA RD	W 25TH ST	W 27TH ST	4	1	32	407	72	1,519	37	36	Zone 1	10	10140	1,009	41	0	Fall Thru Yr 1							0	0	27
1705	1260	12450	10		SCOTTHILL RD	E 2ND ST	PARKING LOT	4	1	36	395	79	1,659	91	91	Zone 1	10	4360	4,524	69	0	Not Selected							0	0	85
1951	1649	12460	10		SEMINOE ST	WASHAKIE ST	SWANTON AVE	4	1	32	710	126	2,651	44	44	Zone 1	10	11420	1,935	40	0	Fall Thru Yr 1							0	0	34
2034	1778	12480	10		SHANNON DR	SWANTON AVE	E 8TH ST	4	1	36	402	80	1,688	54	54	Zone 1	10	6760	2,004	58	0	Fall Thru Yr 4							0	0	44
1247	493	12480	20		SHANNON DR	CYNTHIA DR	SWANTON AVE	4	1	36	316	63	1,327	67	66	Zone 1	10	6760	2,004	58	0	Fall Thru Yr 4							0	0	58
1101	211	12480	30		SHANNON DR	CRYSTIE LN	CYNTHIA DR	4	1	36	304	61	1,277	67	66	Zone 1	10	6760	2,004	58	0	Fall Thru Yr 4							0	0	58
1862	1507	12480	40		SHANNON DR	WASHAKIE ST	CRYSTIE LN	4	1	35	287	56	1,172	31	31	Zone 1	10	11980	1,597	32	3	Selected Yr 3	60	Surf Recon + Base Rehab / FWM + Strctrl Ptch + Olay	63.50	0	74,422	74,422	408,115	95
1858	1503	12480	50		SHANNON DR	GANNETT ST	WASHAKIE ST	4	1	32	271	48	1,012	28	27	Zone 1	10	11980	1,597	32	3	Selected Yr 3	60	Surf Recon + Base Rehab / FWM + Strctrl Ptch + Olay	63.50	0	64,262	64,262	408,115	95
5082	4480	12490	10		SHASTA DR	W 45TH ST	W 46TH ST	4	1	32	213	38	795	58	58	Zone 1	10	2140	2,116	65	0	Fall Thru Yr 3							0	0	48
5065	4479	12490	20		SHASTA DR	CAMEL BACK DR	W 45TH ST	4	1	31	797	137	2,882	69	68	Zone 1	10	2140	2,116	65	0	Fall Thru Yr 3							0	0	60
3201	3439	12500	10		SHATTUCK AVE	E 24TH ST	E 25TH ST	4	1	34	641	121	2,543	69	68	Zone 1	10	5960	7,406	74	0	Fall Thru Yr 2							0	0	60
3099	3282	12500	20		SHATTUCK AVE	E 23RD ST	E 24TH ST	4	1	37	842	173	3,635	36	36	Zone 1	10	5820	1,851	37	0	Fall Thru Yr 5							0	0	27
3134	3343	12500	30		SHATTUCK AVE	E 22ND ST	E 23RD ST	4	1	36	268	54	1,126	46	46	Zone 1	10	2400	2,372	52	0	Fall Thru Yr 1							0	0	36
2194	2019	12500	40		SHATTUCK AVE	E 21ST ST	E 22ND ST	4	1	35	256	50	1,045	53	53	Zone 1	10	2400	2,372	52	0	Fall Thru Yr 1							0	0	44
3032	3202	12510	10		SHATTUCK AVE	AMHERST AVE	EASTBROOK AVE	4	1	35	1,029	200	4,202	35	34	Zone 1	10	12000	2,058	33	4	Selected Yr 4	60	Surf Recon + Base Rehab / FWM + Strctrl Ptch + Olay	63.50	0	266,827	266,827	533,654	96
2556	2525	12520	10		SHERIDAN DR	W 15TH ST	DE SMET DR	4	1	34	392	74	1,555	62	61	Zone 1	10	1840	6,984	69	0	Fall Thru Yr 5							0	0	53
2600	2578	12520	20		SHERIDAN DR	COULTER DR	W 15TH ST	4	1	32	620	110	2,315	66	65	Zone 1	10	1840	6,984	69	0	Fall Thru Yr 5							0	0	57
1714	1269	12530	10		SHERWOOD CIR	LINDA VISTA DR	MANOR DR	4	1	35	1,084	211	4,426	57	56	Zone 1	10	5300	3,852	57	0	Fall Thru Yr 3							0	0	46
4932	6636	12540	10		SHUMWAY AVE	FALCON CREST BLVD	E 26TH ST	4	1	29	457	74	1,546	75	74	Zone 1	10	5980	7,230	71	0	Fall Thru Yr 1							0	0	67
4938	6647	12540	20		SHUMWAY AVE	E 26TH ST	RED TAIL ST	4	1	30	707	118	2,475	67	66	Zone 1	10	5960	7,406	74	0	Fall Thru Yr 2							0	0	58
3156	3367	12550	10		SHUMWAY AVE	E 21ST ST	ALTA VISTA DR	4	1	34	1,015	192	4,026	45	45	Zone 1	10	1100	4,745	52	0	Fall Thru Yr 1							0	0	35
8359	2888	12560	10		SHUMWAY AVE	AMHERST AVE	EASTBROOK AVE	4	1	35	1,029	200	4,202	33	33	Zone 1	10	12000	2,058	33	4	Selected Yr 4	60	Surf Recon + Base Rehab / FWM + Strctrl Ptch + Olay	63.50	0	266,827	266,827	533,654	96
8976	250085	12560	20		SHUMWAY AVE	AMHERST AVE	CUL-DE-SAC	4	1	32	296	53	1,105	81	81	Zone 1	10	1140	1,429	50	0	Fall Thru Yr 1							0	0	75
1678	1218	8450	10	N	SINCLAIR PL	E 1ST ST	HAMILTON WAY	4	1	33	279	51	1,074	66	65	Zone 1	10	5560	3,702	65	0	Fall Thru Yr 3							0	0	57
1625	1148	8450	20	N	SINCLAIR PL	HAMILTON WAY	SUN DR	4	1	32	650	116	2,427	44	44	Zone 1	10	8320	2,172	48	0	Fall Thru Yr 4							0	0	34
1087	183	11800	10	S	SINCLAIR PL	E 2ND ST	SWANTON AVE	4	1	37	782	161	3,376	61	61	Zone 1	10	11720	2,144	60	0	Fall Thru Yr 1							0	0	52
1448	834	11810	10	S	SINCLAIR PL	E 1ST ST	E 2ND ST	4	1	32	279	50	1,042	65	64	Zone 1	10	5560	3,702	65	0	Fall Thru Yr 3							0	0	56
1192	380	12570	10		SISKIN ST	E A ST	DEAD END	4	1	32	765	136	2,856	66	66	Zone 1	10	4060	5,121	67	0	Fall Thru Yr 4							0	0	57
2955	3065	12580	10		SKYLARK DR	CUSTER AVE	FETTERMAN AVE	4	1	30	327	55	1,145	35	35	Zone 1	10	3580	1,461	33	0	Fall Thru Yr 3							0	0	26
2390	2295	12580	20		SKYLARK DR	CODY AVE	CUSTER AVE	4	1	32	287	51	1,071	32	31	Zone 1	10	3580	1,461	33	0	Fall Thru Yr 3							0	0	23
1146	298	12590	10		SKYRIDGE	HYVIEW DR	W COFFMAN AVE	4	1	30	265	44	928	56	55	Zone 1	10	4260	1,169	52	0	Fall Thru Yr 1							0	0	45
3089	3270	12590	20		SKYRIDGE	W COFFMAN AVE	ESSEX AVE	4	1	32	270	48	1,008	83	82	Zone 1	10	7600	1,731	65	0	Fall Thru Yr 3							0	0	77
5070	6114	12590	30		SKYRIDGE	ESSEX AVE	DEAD END	4	1	32	161	29	601	48	48	Zone 1	10	4260	1,169	52	0	Fall Thru Yr 1							0	0	38
1674	1213	8460	10	N	SOCONY PL	E 1ST ST	HAMILTON WAY	4	1	32	274	49	1,023	69	69	Zone 1	10	5560	3,702	65	0	Fall Thru Yr 3							0	0	61
5694	1469	11820	10	S	SOCONY PL	TEXAS PL	SWANTON AVE	4	1	38	416	88	1,844	54	53	Zone 1	10	11720	2,144	60	0	Fall Thru Yr 1							0	0	43
1811	1427	11820	20	S	SOCONY PL	E 2ND ST	TEXAS PL	4	1	37	600	123	2,590	40	40	Zone 1	10	11740	1,692	41	0	Fall Thru Yr 1							0	0	30
1447	832	11830	10	S	SOCONY PL	E 1ST ST	E 2ND ST	4	1	32	279	50	1,042	66	66	Zone 1	10	5560	3,702	65	0	Fall Thru Yr 3							0	0	57
1139	288	12600	10		SOMERSET CIR	BRETTON DR	AVON	4	1	34	221	42	877	64	63	Zone 1	10	2480	3,145	58	0	Fall Thru Yr 4							0	0	54
2431	2375	12600	20		SOMERSET CIR	AVON	CARRIAGE DR	4	1	33	295	54	1,136	69	69	Zone 1	10	2480	3,145	58	0	Fall Thru Yr 4							0	0	61
2300	2176	12600	30		SOMERSET CIR	CARRIAGE LN	CARRIAGE LN	4	1	35	909	177	3,712	51	50	Zone 1	10	1520	1,426	45	0	Fall Thru Yr 2							0	0	40
4811	6342	12610	10		SOUTH SPRINGS RD	INDIAN SCOUT DR	WHISPERING SPRINGS RD	4	1	29	548	88	1,854	84	83	Zone 1	10	2980	8,663	85	0	Fall Thru Yr 4							0	0	78
4459	6283	12610	20		SOUTH SPRINGS RD	WHISPERING SPRINGS RD	MIDDLE SPRINGS RD	4	1	28	321	50	1,049	79	79	Zone 1	10	1580	6,051	80	0	Not Selected							0	0	73
4812	6284	12610	30		SOUTH SPRINGS RD	MIDDLE SPRINGS RD	LOST SPRINGS RD	4	1	29	251	40	849	86	86	Zone 1	10	1580	6,051	80	0	Not Selected							0	0	81

City of Casper, WY

Street Inventory and Five Year Rehabilitation Plan By Segment

Current PCI Date: 9/25/2019

Analysis Start Date: 9/25/2019

$3695k/Year Rehabilitation Plan

GISID	Agency ID	Street Number	Block Number	Street Prefix	On Street	From Street	To Street	FunCL Code	Pavetype Code	Pavement Width (ft)	Pavement Length (ft)	Add Area (yd2)	Pavement Area (yd2)	Pavement Cndtn Index (PCI)	Current Segment PCI (CPCI)	Zone	Zone Code	Project ID	Project Length (ft)	Project Current PCI	Year of First Rehab	Segment Rehab Results	Rehab Activity Code	Rehab Activity	Avg Unit Rate ($/yd2)	Peripheral Concrete Costs ($)	Segment Pavement Cost ($)	Segment Total Cost ($)	Whole Project Cost ($)	5 Year Post Rehab PCI
4813	6285	12610	40		SOUTH SPRINGS RD	LOST SPRINGS RD	COLD SPRINGS RD	4	1	28	245	38	800	79	79	Zone 1	10	1580	6,051	80	0	Not Selected						0	0	73
4587	5999	11840	10	S	SPRUCE ST	W 62ND ST	DEAD END	4	1	23	492	63	1,320	40	39	Zone 1	10	11760	1,780	47	0	Fall Thru Yr 3						0	0	29
3713	4365	11840	20	S	SPRUCE ST	W 60TH ST	W 62ND ST	4	1	35	629	122	2,568	58	57	Zone 1	10	11780	2,588	55	0	Fall Thru Yr 2						0	0	48
2575	2551	11850	10	S	SPRUCE ST	W 18TH ST	W 19TH ST	4	1	23	73	9	196	54	54	Zone 1	10	11580	1,877	42	0	Fall Thru Yr 1						0	0	45
2195	2023	11850	20	S	SPRUCE ST	W 17TH ST	W 18TH ST	4	1	25	514	71	1,499	45	44	Zone 1	10	11580	1,877	42	0	Fall Thru Yr 1						0	0	34
8355	2184	11850	30	S	SPRUCE ST	W 15TH ST	W 17TH ST	4	1	24	737	98	2,064	53	53	Zone 1	10	11380	2,607	53	0	Fall Thru Yr 1						0	0	43
1718	1274	11860	10	S	SPRUCE ST	W 13TH ST	W 14TH ST	4	1	34	369	70	1,464	57	56	Zone 1	10	11600	2,374	50	0	Fall Thru Yr 1						0	0	47
2439	2383	11870	10	S	SPRUCE ST	CY AVE	S SPRUCE ST	4	1	33	306	56	1,178	50	49	Zone 1	10	11600	2,374	50	0	Fall Thru Yr 1						0	0	40
5030	4136	11880	10	S	SPRUCE ST	S SPRUCE ST	CY AVE	2	1	33	145	27	558	95	95	Zone 1	10	4640	2,271	48	3	Selected Yr 3	46	EM/FWM + Moderate Overlay (2.0 - 3.0) + Strctrl Ptch	19.50	0	10,881	10,881	122,968	91
6102	150011	11890	10	S	SPRUCE ST	CY AVE	S SPRUCE ST	4	1	33	101	19	389	74	74	Zone 1	10	11600	2,374	50	0	Fall Thru Yr 1						0	0	67
7839	6108	11900	10	S	SPRUCE ST	W 11TH ST	CY AVE	4	1	32	362	64	1,351	81	81	Zone 1	10	11620	2,494	81	0	Fall Thru Yr 1						0	0	76
6782	2112	11900	20	S	SPRUCE ST	W 10TH ST	W 11TH ST	4	1	33	370	68	1,425	84	84	Zone 1	10	11620	2,494	81	0	Fall Thru Yr 1						0	0	79
6753	1975	11900	30	S	SPRUCE ST	W 9TH ST	W 10TH ST	4	1	32	440	78	1,643	83	83	Zone 1	10	11620	2,494	81	0	Fall Thru Yr 1						0	0	77
6501	504	11900	40	S	SPRUCE ST	W COLLINS DR	W 9TH ST	4	1	43	509	122	2,553	76	75	Zone 1	10	11620	2,494	81	0	Fall Thru Yr 1						0	0	68
1112	229	11910	10	S	SPRUCE ST	W YELLOWSTONE HWY	W MIDWEST AVE	4	1	44	604	148	3,101	36	36	Zone 1	10	11800	1,511	31	2	Selected Yr 2	60	Surf Recon + Base Rehab / FWM + Strctrl Ptch + Olay	63.50	0	196,914	196,914	427,547	93
1377	703	11920	10	S	SPRUCE ST	INDUSTRIAL AVE	W YELLOWSTONE HWY	4	1	34	227	43	900	75	75	Zone 1	10	9660	3,682	76	0	Fall Thru Yr 4						0	0	68
1829	1447	11920	20	S	SPRUCE ST	DEAD END	INDUSTRIAL AVE	4	1	40	181	40	845	69	68	Zone 1	10	9660	3,682	76	0	Fall Thru Yr 4						0	0	60
4439	6253	12620	10		SQUASH BLOSSOM RD	PAINTED HORSE TRL	PAINTED HORSE TRL	4	1	32	332	59	1,239	72	72	Zone 1	10	3380	2,712	77	0	Fall Thru Yr 5						0	0	64
4438	6252	12620	20		SQUASH BLOSSOM RD	ROBERTSON RD	PAINTED HORSE TRL	4	1	34	235	44	932	82	82	Zone 1	10	3380	2,712	77	0	Fall Thru Yr 5						0	0	77
7446	5823	12630	20		SQUAW CREEK RD	SWINGLE ACRES RD	SQUAW CREEK RD	4	1	23	4,763	609	12,781	39	38	Zone 1	10	12020	4,763	38	0	Not Selected						0	0	29
8740	5691	12660	10		SQUAW CREEK RD	CY AVE	SWINGLE ACRES RD	4	1	23	1,237	158	3,319	45	44	Zone 1	10	12040	1,345	48	0	Fall Thru Yr 3						0	0	34
7617	3829	12670	20		SQUAW CREEK RD	CY AVE	CITY BOUNDARY	4	1	30	108	18	378	78	78	Zone 1	10	12040	1,345	48	0	Fall Thru Yr 3						0	0	71
1267	530	12680	10		ST JOHN ST	E F ST	E H ST	4	1	32	688	122	2,569	77	77	Zone 1	10	7120	5,045	76	0	Fall Thru Yr 4						0	0	71
1461	855	12680	20		ST JOHN ST	E H ST	E K ST	4	1	34	667	126	2,646	79	79	Zone 1	10	7120	5,045	76	0	Fall Thru Yr 4						0	0	73
1486	915	12690	10		ST MARY ST	E F ST	E H ST	4	1	33	700	128	2,695	58	58	Zone 1	10	7140	3,210	54	0	Fall Thru Yr 2						0	0	48
1435	813	12690	20		ST MARY ST	E H ST	E K ST	4	1	34	663	125	2,630	59	58	Zone 1	10	7140	3,210	54	0	Fall Thru Yr 2						0	0	49
1228	469	12700	10		ST MARY ST	E K ST	E L ST	4	1	33	292	54	1,124	65	64	Zone 1	10	7380	7,260	77	0	Fall Thru Yr 5						0	0	55
1263	519	12700	20		ST MARY ST	E L ST	E L ST	4	1	29	61	10	206	62	61	Zone 1	10	7380	7,260	77	0	Fall Thru Yr 5						0	0	52
6813	2428	12710	10		STAFFORD	DUNDEE	E 12TH ST	4	1	34	981	185	3,891	46	46	Zone 1	10	4280	2,886	50	0	Fall Thru Yr 4						0	0	36
1167	323	12710	20		STAFFORD	DUNDEE	DUNDEE	4	1	34	1,200	227	4,760	49	48	Zone 1	10	4280	2,886	50	0	Fall Thru Yr 4						0	0	38
1288	568	12710	30		STAFFORD	DONEGAL	DUNDEE	4	1	35	734	143	2,997	81	81	Zone 1	10	3760	7,291	82	0	Fall Thru Yr 1						0	0	75
6094	150002	12720	10		STAFFORD CT	STAFFORD CT	CUL-DE-SAC	4	1	77	64	27	573	72	72	Zone 1	10	4300	1,132	62	0	Fall Thru Yr 1						0	0	64
4388	6175	12720	20		STAFFORD CT	E 12TH ST	STAFFORD CT	4	1	34	449	85	1,781	60	59	Zone 1	10	4300	1,132	62	0	Fall Thru Yr 1						0	0	50
1716	1272	12730	10		STAFFORD CT	STAFFORD CT	E 12TH ST	4	1	29	619	100	2,094	63	63	Zone 1	10	4300	1,132	62	0	Fall Thru Yr 1						0	0	54
3539	4084	12740	10		STAGECOACH DR	CIMARRON CIR	DEAD END	4	1	25	86	12	251	49	49	Zone 1	10	3280	1,766	48	0	Fall Thru Yr 3						0	0	39
4632	3486	12740	20		STAGECOACH DR	CIMARRON CIR	CIMARRON CIR	4	1	22	216	26	554	54	53	Zone 1	10	3280	1,766	48	0	Fall Thru Yr 3						0	0	44
7046	4068	12740	30		STAGECOACH DR	PRIVATE DR	PRIVATE DR	4	1	22	59	7	151	47	46	Zone 1	10	3280	1,766	48	0	Fall Thru Yr 3						0	0	37
7045	4066	12740	40		STAGECOACH DR	CIMARRON CIR	CIMARRON CIR	4	1	23	117	15	314	47	46	Zone 1	10	3280	1,766	48	0	Fall Thru Yr 3						0	0	36
3458	3863	12740	50		STAGECOACH DR	BUCKBOARD RD	CIMARRON CIR	4	1	29	420	68	1,421	55	54	Zone 1	10	3280	1,766	48	0	Fall Thru Yr 3						0	0	45
4591	1452	12750	10		STAR LN	DEAD END	W 1ST ST	4	1	32	682	121	2,546	53	52	Zone 1	10	1260	2,626	41	0	Fall Thru Yr 1						0	0	42
6441	12	12760	10		STATION RD	LANDFILL ACCESS RD	METRO RD	4	1	57	285	90	1,895	66	65	Zone 1	10	12060	625	67	0	Fall Thru Yr 4						0	0	57
9104	351085	12760	30		STATION RD	LANDFILL ACCESS RD	LANDFILL ENTRANCE	4	1	29	340	55	1,150	70	69	Zone 1	10	12060	625	67	0	Fall Thru Yr 4						0	0	61
5891	2705	12770	10		STEWART ST	MILLER ST	PATTEN ST	4	1	23	379	48	1,017	61	61	Zone 1	10	7940	2,822	59	0	Fall Thru Yr 4						0	0	51
4542	5918	12780	10		STONERIDGE WAY	W 47TH ST	VISTA WAY	4	1	36	1,458	292	6,124	53	52	Zone 1	10	9540	4,016	53	0	Fall Thru Yr 1						0	0	43
2827	2870	12790	10		SUMMIT DR	BELMONT RD	RIDGECREST DR	4	1	32	250	44	933	32	32	Zone 1	10	1900	1,316	43	0	Fall Thru Yr 1						0	0	23
3216	3472	12790	20		SUMMIT DR	SARATOGA DR	BELMONT RD	4	1	31	250	43	904	37	36	Zone 1	10	11960	1,329	36	0	Fall Thru Yr 5						0	0	27
3262	3558	12790	30		SUMMIT DR	NAVARRE RD	SARATOGA RD	4	1	30	250	42	875	31	30	Zone 1	10	11960	1,329	36	0	Fall Thru Yr 5						0	0	22
3266	3566	12790	40		SUMMIT DR	KNOLLWOOD DR	NAVARRE RD	4	1	31	257	44	929	34	33	Zone 1	10	9060	1,531	40	0	Not Selected						0	0	24
1673	1211	8470	10	N	SUN DR	E ST ST	HAMILTON WAY	4	1	36	284	57	1,193	55	54	Zone 1	10	5560	3,702	65	0	Fall Thru Yr 3						0	0	44
1663	1197	8470	20	N	SUN DR	HAMILTON WAY	SINCLAIR PL	4	1	35	411	80	1,678	50	49	Zone 1	10	8320	2,172	48	0	Fall Thru Yr 4						0	0	39
1621	1137	8470	30	N	SUN DR	SINCLAIR PL	WHITCOMB WAY	4	1	36	283	57	1,189	54	53	Zone 1	10	8320	2,172	48	0	Fall Thru Yr 4						0	0	43
1601	1103	8470	40	N	SUN DR	WHITCOMB WAY	BRUHN WAY	4	1	39	245	53	1,115	46	46	Zone 1	10	8320	2,172	48	0	Fall Thru Yr 4						0	0	36
1584	1066	8470	50	N	SUN DR	BRUHN WAY	INDIANA AVE	4	1	33	392	72	1,509	51	50	Zone 1	10	8720	3,387	55	0	Fall Thru Yr 2						0	0	40
1553	1031	8470	60	N	SUN DR	INDIANA AVE	GARY AVE	4	1	32	254	45	948	49	48	Zone 1	10	8720	3,387	55	0	Fall Thru Yr 2						0	0	38
1876	1536	11930	10	S	SUN DR	TEXAS PL	SWANTON AVE	4	1	33	520	95	2,002	65	64	Zone 1	10	11720	2,144	60	0	Fall Thru Yr 1						0	0	55
1832	1453	11930	20	S	SUN DR	TEXAS PL	TEXAS PL	4	1	37	103	21	445	71	70	Zone 1	10	11720	2,144	60	0	Fall Thru Yr 1						0	0	62
1816	1433	11930	30	S	SUN DR	E 2ND ST	TEXAS PL	4	1	37	618	127	2,668	46	45	Zone 1	10	11740	1,692	41	0	Fall Thru Yr 1						0	0	35
1704	1259	11940	10	S	SUN DR	E 1ST ST	E 2ND ST	4	1	35	279	54	1,139	61	60	Zone 1	10	5560	3,702	65	0	Fall Thru Yr 3						0	0	51
3273	3576	12800	10		SUNFLOWER	INDIAN PAINTBRUSH	TULIP	4	1	31	1,330	229	4,810	41	40	Zone 1	10	7920	2,575	45	0	Fall Thru Yr 2						0	0	31
3194	3425	12800	20		SUNFLOWER	TULIP	FORGET ME NOT	4	1	32	114	20	426	71	70	Zone 1	10	8840	3,164	69	0	Not Selected						0	0	63
3107	3297	12800	30		SUNFLOWER	FORGET ME NOT	MORNING GLORY	4	1	32	632	112	2,359	80	79	Zone 1	10	8840	3,164	69	0	Not Selected						0	0	73
3161	3374	12800	40		SUNFLOWER	MORNING GLORY	RIVERBEND RD	4	1	32	296	53	1,105	63	63	Zone 1	10	8840	3,164	69	0	Not Selected						0	0	54
3124	3322	12810	10		SUNFLOWER	RIVERBEND RD	SUNFLOWER	4	1	36	586	117	2,461	61	61	Zone 1	10	8840	3,164	69	0	Not Selected						0	0	51

GISID	Agency ID	Street Number	Block Number	Street Prefix	On Street	From Street	To Street	FunCL Code	Pavetype Code	Pavement Width (ft)	Pavement Length (ft)	Add Area (yd2)	Pavement Area (yd2)	Pavement Cndtn Index (PCI)	Current Segment PCI (CPCI)	Zone	Zone Code	Project ID	Project Length (ft)	Project Current PCI	Year of First Rehab	Segment Rehab Results	Rehab Activity Code	Rehab Activity	Avg Unit Rate ($/yd2)	Peripheral Concrete Costs ($)	Segment Pavement Cost ($)	Segment Total Cost ($)	Whole Project Cost ($)	5 Year Post Rehab PCI
3075	3256	12810	20		SUNFLOWER	SUNFLOWER	SUNFLOWER	4	1	38	201	42	891	69	69	Zone 1	10	8840	3,164	69	0	Not Selected						0	0	61
2076	1842	12820	10		SUNFLOWER	SUNFLOWER	CUL-DE-SAC	4	1	54	167	50	1,056	71	71	Zone 1	10	8840	3,164	69	0	Not Selected						0	0	63
3635	4220	12830	10		SUNRISE DR	SW WYOMING BLVD	W 45TH AVE	4	1	35	196	38	800	56	55	Zone 1	10	1340	3,183	67	0	Fall Thru Yr 4						0	0	46
2382	2286	12830	20		SUNRISE DR	W 44TH ST	W 45TH ST	4	1	36	827	165	3,473	65	65	Zone 1	10	10300	2,883	58	0	Fall Thru Yr 4						0	0	56
1033	60	12830	30		SUNRISE DR	W 44TH ST	W 43RD ST	4	1	37	317	65	1,368	47	46	Zone 1	10	10300	2,883	58	0	Fall Thru Yr 4						0	0	37
2491	2443	12840	10		SURREY	SURREY CT	E 12TH ST	4	1	35	657	128	2,683	67	67	Zone 1	10	3420	4,313	67	0	Fall Thru Yr 4						0	0	59
1142	291	12840	20		SURREY	DONEGAL	SURREY CT	4	1	36	260	52	1,092	72	71	Zone 1	10	3420	4,313	67	0	Fall Thru Yr 4						0	0	64
1287	567	12850	10		SUSSEX	BRETTON DR	CUL-DE-SAC	4	1	40	566	127	2,671	50	49	Zone 1	10	2540	2,211	36	0	Fall Thru Yr 5						0	0	40
1833	1455	12860	10		SWANTON AVE	ALLEY	S SINCLAIR PL	4	1	36	153	31	643	59	58	Zone 1	10	6520	1,855	52	0	Fall Thru Yr 1						0	0	49
5688	1461	12860	20		SWANTON AVE	S SINCLAIR PL	S SOCONY PL	4	1	38	295	62	1,308	50	49	Zone 1	10	6520	1,855	52	0	Fall Thru Yr 1						0	0	39
1864	1509	12860	30		SWANTON AVE	S SOCONY PL	DEAD END	4	1	38	421	89	1,866	49	49	Zone 1	10	6520	1,855	52	0	Fall Thru Yr 1						0	0	39
1200	391	12860	40		SWANTON AVE	S SUN DR	PINEVIEW PL	4	1	32	309	55	1,154	56	56	Zone 1	10	6520	1,855	52	0	Fall Thru Yr 1						0	0	46
1903	1577	12860	50		SWANTON AVE	PINEVIEW PL	TRIGOOD DR	4	1	31	360	62	1,302	54	54	Zone 1	10	6520	1,855	52	0	Fall Thru Yr 1						0	0	44
1791	1384	12860	60		SWANTON AVE	TRIGOOD DR	SUBDIVISION BNDY (NOTE YEAR BUILT)	4	1	33	179	33	689	57	56	Zone 1	10	8020	2,504	45	0	Fall Thru Yr 2						0	0	47
1942	1635	12860	70		SWANTON AVE	SUBDIVISION BNDY (NOTE YEAR BUILT)	FOREST DR	4	1	33	174	32	670	41	40	Zone 1	10	8020	2,504	45	0	Fall Thru Yr 2						0	0	31
1952	1650	12860	80		SWANTON AVE	FOREST DR	SEMINOE ST	4	1	31	381	66	1,378	38	37	Zone 1	10	11420	1,935	40	0	Fall Thru Yr 1						0	0	28
1950	1648	12860	90		SWANTON AVE	SEMINOE ST	WIND RIVER AVE	4	1	32	250	44	933	45	44	Zone 1	10	11420	1,935	40	0	Fall Thru Yr 1						0	0	35
1960	1661	12870	10		SWANTON AVE	WALSH DR	THELMA DR	4	1	35	529	103	2,160	42	41	Zone 1	10	6780	2,308	45	0	Fall Thru Yr 2						0	0	32
1958	1659	12870	20		SWANTON AVE	THELMA DR	SHANNON DR	4	1	34	733	138	2,908	46	46	Zone 1	10	6780	2,308	45	0	Fall Thru Yr 2						0	0	36
4704	6605	12880	10		SWEETBRIER ST	ASPEN LN	SWEETBRIER ST	4	1	22	91	11	234	65	65	Zone 1	10	1460	1,720	44	0	Fall Thru Yr 1						0	0	56
3562	4121	12880	20		SWEETBRIER ST	ASPEN PL	EAGLE DR	4	1	30	232	39	812	40	39	Zone 1	10	1460	1,720	44	0	Fall Thru Yr 1						0	0	30
3551	4104	12880	30		SWEETBRIER ST	SWEETBRIER ST	ASPEN PL	4	1	23	117	15	314	70	69	Zone 1	10	1440	2,472	61	0	Fall Thru Yr 1						0	0	61
3412	3800	12880	40		SWEETBRIER ST	DEAD END	SWEETBRIER ST	4	1	25	69	10	201	76	76	Zone 1	10	1440	2,472	61	0	Fall Thru Yr 1						0	0	69
3413	3801	12885	10		SWEETBRIER ST	SWEETBRIER ST	ASPEN LN	4	1	22	215	26	552	78	78	Zone 1	10	1440	2,472	61	0	Fall Thru Yr 1						0	0	72
1160	316	12890	10		SYCAMORE ST	W 15TH ST	BELLAIRE DR	4	1	34	983	186	3,899	20	19	Zone 1	10	10460	1,938	17	0	Fall Thru Yr 3						0	0	13
2690	2698	12890	20		SYCAMORE ST	W 13TH ST	W 15TH ST	4	1	32	729	130	2,722	34	34	Zone 1	10	10420	1,464	24	0	Not Selected						0	0	25
6012	50023	12900	10		TALON DR	PATRIOT DR	CUL-DE-SAC	4	1	25	729	102	2,140	65	65	Zone 1	10	10380	3,622	66	0	Fall Thru Yr 3						0	0	57
5987	12185	12900	20		TALON DR	ASPEN PL	PATRIOT DR	4	1	33	438	80	1,686	70	70	Zone 1	10	10380	3,622	66	0	Fall Thru Yr 3						0	0	62
6407	600002	12900	30		TALON DR	AERIE DR	ASPEN PL	4	1	45	213	53	1,118	54	53	Zone 1	10	10380	3,622	66	0	Fall Thru Yr 3						0	0	43
4800	6622	12900	40		TALON DR	SW WYOMING BLVD	AERIE DR	4	1	45	366	92	1,922	61	60	Zone 1	10	10380	3,622	66	0	Fall Thru Yr 3						0	0	51
5955	12139	12910	10		TALON DR	SW WYOIMING BLVD	AMERICAN WAY	4	2	45	486	122	2,552	58	58	Zone 1	10	12080	1,924	58	0	Fall Thru Yr 5						0	0	51
5956	12140	12910	20		TALON DR	AMERICAN WAY	EAGLE DR	4	2	40	640	142	2,987	58	58	Zone 1	10	12080	1,924	58	0	Fall Thru Yr 5						0	0	51
5957	12141	12910	30		TALON DR	EAGLE DR	CENTRAL DR	4	2	39	798	173	3,631	59	59	Zone 1	10	12080	1,924	58	0	Fall Thru Yr 5						0	0	53
1593	1082	12920	10		TANAGER ST	DALE DR	DEAD END	4	1	31	315	54	1,139	70	70	Zone 1	10	4060	5,121	67	0	Fall Thru Yr 4						0	0	62
1765	1351	12930	10		TETON ST	FOREST AVE	WIND RIVER AVE	4	1	32	452	80	1,687	40	40	Zone 1	10	9440	1,481	37	0	Fall Thru Yr 5						0	0	31
1362	666	12940	10		TEXAS PL	SOCONY PL	S SUN DR	4	1	38	323	68	1,432	61	60	Zone 1	10	11720	2,144	60	0	Fall Thru Yr 1						0	0	52
1491	923	12950	10		TEXAS PL	S SUN DR	TRIGOOD DR	4	1	32	314	56	1,172	37	37	Zone 1	10	11740	1,692	41	0	Fall Thru Yr 1						0	0	27
1830	1448	12950	20		TEXAS PL	TRIGOOD DR	DEAD END	4	1	32	160	28	597	37	37	Zone 1	10	11740	1,692	41	0	Fall Thru Yr 1						0	0	28
1959	1660	12960	10		THELMA DR	CYNTHIA DR	SWANTON AVE	4	1	34	291	55	1,154	32	31	Zone 1	10	4000	1,638	29	2	Selected Yr 2	60	Surf Recon + Base Rehab / FWM + Strctrl Ptch + Olay	63.50	0	73,279	73,279	434,976	93
1924	1603	12960	20		THELMA DR	CRYSTIE LN	CYNTHIA DR	4	1	34	280	53	1,111	34	33	Zone 1	10	4000	1,638	29	2	Selected Yr 2	60	Surf Recon + Base Rehab / FWM + Strctrl Ptch + Olay	63.50	0	70,549	70,549	434,976	93
1891	1552	12960	30		THELMA DR	WASHAKIE ST	CRYSTIE LN	4	1	34	280	53	1,111	26	25	Zone 1	10	3960	1,964	36	0	Fall Thru Yr 5						0	0	17
1861	1506	12960	40		THELMA DR	GANNETT ST	WASHAKIE ST	4	1	35	270	53	1,103	28	28	Zone 1	10	3960	1,964	36	0	Fall Thru Yr 5						0	0	19
5684	1457	12960	50		THELMA DR	E 2ND ST	GANNETT ST	4	1	45	883	221	4,636	43	43	Zone 1	10	8040	1,465	42	0	Fall Thru Yr 1						0	0	34
4506	1300	12970	10		THELMA DR	E 2ND ST	LEGION LN	4	1	36	943	189	3,961	61	60	Zone 1	10	4360	4,524	69	0	Not Selected						0	0	52
3091	3274	12980	10		THORNDIKE AVE	E 23RD ST	E 24TH ST	4	1	36	652	130	2,738	52	51	Zone 1	10	5920	3,357	47	0	Fall Thru Yr 3						0	0	41
2855	2925	12980	20		THORNDIKE AVE	E 21ST ST	E 23RD ST	4	1	34	755	143	2,995	67	66	Zone 1	10	5940	4,699	72	0	Fall Thru Yr 1						0	0	58
1080	174	12990	10		THREE TRAILS RD	EVENTS DR	DEAD END	4	1	31	1,537	265	5,559	40	39	Zone 1	10	12100	1,537	39	0	Not Selected						0	0	30
3281	3591	13000	10		TIMBERLINE CT	CHIPPEWA TRL	CUL-DE-SAC	4	1	40	474	105	2,201	60	60	Zone 1	10	3440	3,936	58	0	Fall Thru Yr 4						0	0	51
3271	3574	13000	20		TIMBERLINE CT	MOCKINGBIRD TRAIL	CHIPPEWA TRAIL	4	1	32	321	57	1,198	58	57	Zone 1	10	3440	3,936	58	0	Fall Thru Yr 4						0	0	48
3274	3577	13000	30		TIMBERLINE CT	MOCKINGBIRD TRL	CUL-DE-SAC	4	1	49	203	55	1,154	62	62	Zone 1	10	3440	3,936	58	0	Fall Thru Yr 4						0	0	53
4403	6212	13010	10		TOWNSEND LN	CORNWALL	TOWNSHED LN	4	1	29	571	92	1,932	87	87	Zone 1	10	3760	7,291	82	0	Fall Thru Yr 1						0	0	82
4405	6214	13010	20		TOWNSEND LN	TOWNSHED LN	CORNWALL	4	1	28	675	105	2,205	80	79	Zone 1	10	3320	3,710	68	0	Fall Thru Yr 5						0	0	73
5006	21	13020	10		TRAPPERS TRL	WAGON WHEEL LN	TREVETT LN	4	1	30	518	86	1,813	70	69	Zone 1	10	1240	5,981	76	0	Fall Thru Yr 4						0	0	62
5815	19	13020	20		TRAPPERS TRL	WHISKEY GAP RD	WAGON WHEEL LN	4	1	29	610	98	2,064	76	76	Zone 1	10	1240	5,981	76	0	Fall Thru Yr 4						0	0	69
4465	6304	13020	30		TRAPPERS TRL	COLUMBIA RIVER RD	WHISKEY GAP RD	4	1	33	295	54	1,136	86	86	Zone 1	10	1240	5,981	76	0	Fall Thru Yr 4						0	0	81
4466	6305	13020	40		TRAPPERS TRL	UMPQUA RIVER RD	COLUMBIA RIVER RD	4	1	32	287	51	1,071	84	84	Zone 1	10	2980	8,663	85	0	Fall Thru Yr 4						0	0	79
4467	6306	13020	50		TRAPPERS TRL	ROGUE RIVER RD	UMPQUA RIVER RD	4	1	33	289	53	1,113	79	79	Zone 1	10	2980	8,663	85	0	Fall Thru Yr 4						0	0	73
4475	6381	13030	10		TREVETT LN	FLINTLOCK DR	DEAD END	4	1	43	323	77	1,620	67	67	Zone 1	10	12120	5,360	72	0	Fall Thru Yr 1						0	0	58
4474	6380	13030	20		TREVETT LN	FLINTLOCK DR	WAGON WHEEL CT	4	1	43	365	87	1,831	76	76	Zone 1	10	12120	5,360	72	0	Fall Thru Yr 1						0	0	69
4473	6343	13030	30		TREVETT LN	WAGON WHEEL CT	APPLEGATE DR	4	1	44	470	115	2,413	72	72	Zone 1	10	12120	5,360	72	0	Fall Thru Yr 1						0	0	65
1006	22	13030	40		TREVETT LN	APPLEGATE DR	TRAPPERS TRL	4	1	44	281	69	1,442	77	76	Zone 1	10	12120	5,360	72	0	Fall Thru Yr 1						0	0	70
4479	6061	13030	50		TREVETT LN	TRAPPERS TRL	INDIAN SCOUT DR	4	1	43	328	78	1,645	73	73	Zone 1	10	12120	5,360	72	0	Fall Thru Yr 1						0	0	66
4480	6382	13030	60		TREVETT LN	INDIAN SCOUT DR	PRAIRIE SCHOONER RD	4	1	44	288	70	1,478	78	77	Zone 1	10	12120	5,360	72	0	Fall Thru Yr 1						0	0	71

GISID	Agency ID	Street Number	Block Number	Street Prefix	On Street	From Street	To Street	FunCL Code	Pavetype Code	Pavement Width (ft)	Pavement Length (ft)	Add Area (yd2)	Pavement Area (yd2)	Pavement Cndtn Index (PCI)	Current Segment PCI (CPCI)	Zone	Zone Code	Project ID	Project Length (ft)	Project Current PCI	Year of First Rehab	Segment Rehab Results	Rehab Activity Code	Rehab Activity	Avg Unit Rate ($/yd2)	Peripheral Concrete Costs ($)	Segment Pavement Cost ($)	Segment Total Cost ($)	Whole Project Cost ($)	5 Year Post Rehab PCI
7544	6062	13030	70		TREVETT LN	PRAIRIE SCHOONER RD	INDIAN SCOUT DR	4	1	43	179	43	898	77	77	Zone 1	10	12120	5,360	72	0	Fall Thru Yr 1							0	0	71
7545	6055	13030	80		TREVETT LN	INDIAN SCOUT DR	UTE CT	4	1	43	401	96	2,012	81	81	Zone 1	10	12120	5,360	72	0	Fall Thru Yr 1							0	0	76
4516	6056	13030	90		TREVETT LN	UTE CT	TREVETT LN	4	1	41	299	68	1,430	81	81	Zone 1	10	12120	5,360	72	0	Fall Thru Yr 1							0	0	75
4515	6057	13030	100		TREVETT LN	TREVETT LN	PRAIRIE SCHOONER RD	4	1	43	287	69	1,440	77	77	Zone 1	10	12120	5,360	72	0	Fall Thru Yr 1							0	0	71
4513	6058	13030	110		TREVETT LN	PRAIRIE SCHOONER RD	ERIE CT	4	1	44	260	64	1,335	75	75	Zone 1	10	12120	5,360	72	0	Fall Thru Yr 1							0	0	68
7550	3771	13030	120		TREVETT LN	ERIE CT	WHISPERING SPRINGS RD	4	1	43	298	71	1,495	67	67	Zone 1	10	12120	5,360	72	0	Fall Thru Yr 1							0	0	59
7465	6054	13030	130		TREVETT LN	WHISPERING SPRINGS RD	STAGECOACH DR	4	1	40	1,006	224	4,695	64	64	Zone 1	10	12120	5,360	72	0	Fall Thru Yr 1							0	0	55
4362	6053	13030	140		TREVETT LN	STAGECOACH DR	ROBERTSON RD	4	1	30	575	96	2,013	63	62	Zone 1	10	12120	5,360	72	0	Fall Thru Yr 1							0	0	53
5800	6132	13040	10		TRIGOOD DR	E 10TH ST	E 11TH ST	4	1	34	316	60	1,253	55	54	Zone 1	10	4520	2,823	60	0	Fall Thru Yr 5							0	0	44
1975	1682	13040	20		TRIGOOD DR	SALLY LN	E 10TH ST	4	1	36	281	56	1,180	55	54	Zone 1	10	4520	2,823	60	0	Fall Thru Yr 5							0	0	45
2149	1961	13040	30		TRIGOOD DR	LILLIAN PL	SALLY LN	4	1	34	805	152	3,193	39	38	Zone 1	10	6740	3,297	46	0	Fall Thru Yr 2							0	0	29
2044	1796	13040	40		TRIGOOD DR	SWANTON AVE	LILLIAN LN	4	1	32	851	151	3,177	60	59	Zone 1	10	4520	2,823	60	0	Fall Thru Yr 5							0	0	51
1906	1583	13040	50		TRIGOOD DR	PINEVIEW PL	SWANTON AVE	4	1	32	595	106	2,221	49	49	Zone 1	10	10440	2,034	44	0	Fall Thru Yr 1							0	0	40
1859	1504	13040	60		TRIGOOD DR	TEXAS PL	TRIGOOD DR	4	1	35	411	80	1,678	48	47	Zone 1	10	10440	2,034	44	0	Fall Thru Yr 1							0	0	37
1819	1436	13040	70		TRIGOOD DR	E 2ND ST	TEXAS PL	4	1	33	654	120	2,518	41	40	Zone 1	10	10440	2,034	44	0	Fall Thru Yr 1							0	0	30
1357	659	13050	10		TRIGOOD DR	E 2ND ST	FOREST DR	4	1	36	625	125	2,625	65	64	Zone 1	10	5560	3,702	65	0	Fall Thru Yr 3							0	0	55
3129	3338	13060	10		TROJAN DR	E 23RD ST	NOTTINGHAM DR	4	1	35	497	97	2,029	50	50	Zone 1	10	5840	2,484	50	0	Fall Thru Yr 4							0	0	40
2184	2008	13060	20		TROJAN DR	E 22ND ST	E 23RD ST	4	1	35	342	67	1,397	51	51	Zone 1	10	5840	2,484	50	0	Fall Thru Yr 4							0	0	41
3040	3212	13060	30		TROJAN DR	E 21ST ST	E 24TH ST	4	1	36	280	56	1,176	52	51	Zone 1	10	5840	2,484	50	0	Fall Thru Yr 4							0	0	41
2976	3091	13070	10		TROJAN DR	E 20TH ST	E 21ST ST	4	1	35	689	134	2,813	46	45	Zone 1	10	5580	1,590	41	0	Fall Thru Yr 1							0	0	35
4639	2147	13080	10		TROJAN DR	E 15TH ST	KELLY DR	4	1	35	1,084	211	4,426	67	66	Zone 1	10	9300	2,513	64	0	Fall Thru Yr 2							0	0	58
4637	2591	13090	10		TROJAN DR	WOODGLENN PL	E 15TH ST	4	1	34	306	58	1,214	56	55	Zone 1	10	5040	1,994	51	0	Fall Thru Yr 1							0	0	46
2480	2431	13090	20		TROJAN DR	E 14TH ST	WOODGLENN PL	4	1	37	246	51	1,062	39	38	Zone 1	10	5000	1,222	32	3	Selected Yr 3	60	Surf Recon + Base Rehab / FWM + Strctrl Ptch + Olay	63.50	0	67,437	67,437	320,485	95
1175	331	13090	30		TROJAN DR	E 12TH ST	E 14TH ST	4	1	35	686	133	2,801	26	26	Zone 1	10	5000	1,222	32	3	Selected Yr 3	60	Surf Recon + Base Rehab / FWM + Strctrl Ptch + Olay	63.50	0	177,864	177,864	320,485	95
3195	3426	13100	10		TULIP	INDIAN PAINTBRUSH	SUNFLOWER	4	1	31	331	57	1,197	68	67	Zone 1	10	8840	3,164	69	0	Not Selected							0	0	59
4472	6337	13120	10		UMPQUA RIVER RD	TRAPPERS TRL	CARBIDE TRL	4	1	32	614	109	2,292	82	82	Zone 1	10	2980	8,663	85	0	Fall Thru Yr 4							0	0	77
1735	1306	13130	10		UNIVERSITY CT	E 1ST ST	E 2ND ST	4	1	33	480	88	1,848	42	41	Zone 1	10	1000	1,351	25	1	Selected Yr 1	60	Surf Recon + Base Rehab / FWM + Strctrl Ptch + Olay	63.50	0	117,348	117,348	455,550	92
1688	1229	13130	20		UNIVERSITY CT	PRIVATE ACCESS	E 1ST ST	4	1	40	99	22	462	44	44	Zone 1	10	1000	1,351	25	1	Selected Yr 1	60	Surf Recon + Base Rehab / FWM + Strctrl Ptch + Olay	63.50	0	29,337	29,337	455,550	92
1672	1209	13130	30		UNIVERSITY CT	1ST STREET LN	PRIVATE ACCESS	4	1	40	125	28	583	35	34	Zone 1	10	1000	1,351	25	1	Selected Yr 1	60	Surf Recon + Base Rehab / FWM + Strctrl Ptch + Olay	63.50	0	37,021	37,021	455,550	92
1355	655	13140	10		UTAH AVE	S COLORADO AVE	CLAIRBORNE	4	1	32	476	85	1,777	65	64	Zone 1	10	3520	4,252	64	0	Fall Thru Yr 2							0	0	56
3234	3498	13150	10		VALCARO RD	NAVARRE RD	RIDGECREST DR	4	1	33	253	46	974	53	52	Zone 1	10	10160	1,506	59	0	Fall Thru Yr 4							0	0	42
3441	3844	13150	20		VALCARO RD	BROOKVIEW DR	NAVARRE RD	4	1	34	315	60	1,250	40	39	Zone 1	10	2620	1,785	46	0	Fall Thru Yr 3							0	0	29
3454	3859	13150	30		VALCARO RD	PLACID DR	BROOKVIEW DR	4	1	33	250	46	963	59	58	Zone 1	10	1360	2,022	52	0	Fall Thru Yr 1							0	0	49
2951	3056	13150	40		VALCARO RD	ARROYO DR	PLACID DR	4	1	33	249	46	959	47	46	Zone 1	10	1360	2,022	52	0	Fall Thru Yr 1							0	0	36
2949	3054	13150	50		VALCARO RD	VALLEY RD	ARROYO DR	4	1	31	250	43	904	42	41	Zone 1	10	3040	2,398	51	0	Fall Thru Yr 1							0	0	32
2947	3052	13150	60		VALCARO RD	CARMEL DR	VALLEY RD	4	1	31	257	44	929	68	67	Zone 1	10	1640	3,439	53	0	Fall Thru Yr 1							0	0	59
3005	3143	13160	10		VALE PL	ARROYO DR	BROOKVIEW DR	4	1	34	376	71	1,491	57	56	Zone 1	10	1360	2,022	52	0	Fall Thru Yr 1							0	0	47
3424	3818	13170	10		VALLEY DR	ROSE	INDIAN PAINTBRUSH	4	1	30	1,211	202	4,239	71	71	Zone 1	10	3120	4,233	64	0	Fall Thru Yr 2							0	0	63
3445	3848	13170	20		VALLEY DR	MARIGOLD	ROSE	4	1	29	1,137	183	3,847	64	64	Zone 1	10	3120	4,233	64	0	Fall Thru Yr 2							0	0	56
3506	4004	13170	30		VALLEY DR	DAHLIA	MARIGOLD	4	1	32	291	52	1,086	62	62	Zone 1	10	3120	4,233	64	0	Fall Thru Yr 2							0	0	53
3223	3484	13170	40		VALLEY DR	HONEYSUCKLE	DAHLIA	4	1	33	270	50	1,040	68	68	Zone 1	10	3120	4,233	64	0	Fall Thru Yr 2							0	0	60
3390	3758	13170	50		VALLEY DR	IRIS	HONEYSUCKLE	4	1	32	507	90	1,893	66	65	Zone 1	10	3120	4,233	64	0	Fall Thru Yr 2							0	0	57
3408	3790	13170	60		VALLEY DR	CARNATION	IRIS	4	1	33	301	55	1,159	50	50	Zone 1	10	3120	4,233	64	0	Fall Thru Yr 2							0	0	40
3242	3507	13170	70		VALLEY DR	CY AVE	CARNATION	4	1	32	240	43	896	51	51	Zone 1	10	3120	4,233	64	0	Fall Thru Yr 2							0	0	41
3462	3868	11960	10	S	VALLEY RD	SW WYOMING BLVD	CITY BOUNDARY	4	1	28	100	16	327	82	82	Zone 1	10	1340	3,183	67	0	Fall Thru Yr 4							0	0	77
3622	4206	13180	10		VALLEY RD	W 45TH AVE	W 43RD ST	4	1	34	798	151	3,165	59	58	Zone 1	10	3020	2,491	63	0	Fall Thru Yr 2							0	0	49
3572	4135	13190	10		VALLEY RD	W 42ND ST	W 43RD ST	4	1	35	270	53	1,103	66	66	Zone 1	10	3020	2,491	63	0	Fall Thru Yr 2							0	0	57
3553	4107	13190	20		VALLEY RD	W 41ST ST	W 42ND ST	4	1	33	249	46	959	55	54	Zone 1	10	12140	3,908	50	0	Fall Thru Yr 5							0	0	45
2910	2998	13200	10		VALLEY RD	W 40TH ST	W 41ST ST	4	1	33	214	39	824	52	51	Zone 1	10	12140	3,908	50	0	Fall Thru Yr 5							0	0	41
3407	3789	13200	20		VALLEY RD	W 39TH ST	W 40TH ST	4	1	33	255	47	982	60	59	Zone 1	10	12140	3,908	50	0	Fall Thru Yr 5							0	0	50
3391	3759	13210	10		VALLEY RD	W 38TH ST	W 39TH ST	4	1	33	285	52	1,097	59	58	Zone 1	10	3040	2,398	51	0	Fall Thru Yr 1							0	0	49
3542	4088	13210	20		VALLEY RD	VALCARO RD	W 38TH ST	4	1	31	556	96	2,011	51	50	Zone 1	10	3040	2,398	51	0	Fall Thru Yr 1							0	0	40
2948	3053	13210	30		VALLEY RD	CUL-DE-SAC	VALCARO RD	4	1	32	521	93	1,945	62	61	Zone 1	10	1640	3,439	53	0	Fall Thru Yr 1							0	0	52
3322	3647	13210	40		VALLEY RD	BEAVERBROOK	CUL-DE-SAC	4	1	32	175	31	653	42	41	Zone 1	10	1640	3,439	53	0	Fall Thru Yr 1							0	0	31
3314	3636	13210	50		VALLEY RD	ARROYO DR	BEAVERBROOK	4	1	32	249	44	930	56	56	Zone 1	10	1640	3,439	53	0	Fall Thru Yr 1							0	0	47
3423	3817	13210	60		VALLEY RD	BROOKVIEW DR	ARROYO DR	4	1	33	350	64	1,348	53	53	Zone 1	10	1640	3,439	53	0	Fall Thru Yr 1							0	0	43
3323	3648	13220	10		VALLEY RD	VALLEY RD	CUL-DE-SAC	4	1	52	119	34	716	44	43	Zone 1	10	1640	3,439	53	0	Fall Thru Yr 1							0	0	33
4437	6250	13240	10		VENTURE WAY	E 2ND ST	MORADO DR	4	1	39	873	189	3,972	62	62	Zone 1	10	9520	2,751	55	0	Fall Thru Yr 2							0	0	53
4436	6249	13250	10		VERDE CT	MORADO DR	CUL-DE-SAC	4	1	33	569	104	2,187	56	55	Zone 1	10	3600	4,633	62	0	Fall Thru Yr 1							0	0	46
1135	283	13260	10		VIKING CT	DONEGAL	CUL-DE-SAC	4	1	42	358	84	1,754	80	80	Zone 1	10	2860	1,009	71	1	Selected Yr 1	20	MicroSurface / Chip Seal	4.90	0	8,595	8,595	26,088	84
4699	2866	13270	10		VILLAGE DR	DEAD END	CHEROKEE LN	4	1	39	199	43	905	40	40	Zone 1	10	8440	1,378	51	0	Fall Thru Yr 1							0	0	30
3264	3562	13280	10		VILLAGE DR	KINZIE CREEK PL	CHEROKEE LN	3	1	38	393	83	1,742	63.7	63	Zone 1	10	12160	2852	66	0	Fall Thru Yr 3							0	0	53
3275	3580	13280	20		VILLAGE DR	INDIAN SPRINGS RD	KINZIE CR PL	3	1	38	233	49	1,033	68.3	67.8	Zone 1	10	12160	2852	66	0	Fall Thru Yr 3							0	0	59

City of Casper, WY

Street Inventory and Five Year Rehabilitation Plan By Segment

Current PCI Date: 9/25/2019

Analysis Start Date: 9/25/2019

$3695k/Year Rehabilitation Plan

GISID	Agency ID	Street Number	Block Number	Street Prefix	On Street	From Street	To Street	FunCL Code	Pavetype Code	Pavement Width (ft)	Pavement Length (ft)	Add Area (yd2)	Pavement Area (yd2)	Pavement Cndtn Index (PCI)	Current Segment PCI (CPCI)	Zone	Zone Code	Project ID	Project Length (ft)	Project Current PCI	Year of First Rehab	Segment Rehab Results	Rehab Activity Code	Rehab Activity	Avg Unit Rate ($/yd2)	Peripheral Concrete Costs ($)	Segment Pavement Cost ($)	Segment Total Cost ($)	Whole Project Cost ($)	5 Year Post Rehab PCI
3292	3603	13280	30		VILLAGE DR	CHEROKEE LN	INDIAN SPRINGS RD	3	1	38	192	41	851	64	63.5	Zone 1	10	12160	2852	66	0	Fall Thru Yr 3							0	0	55
3304	3625	13280	40		VILLAGE DR	PINE CREEK PL	CHEROKEE LN	3	1	38	309	65	1,370	63.7	63	Zone 1	10	12160	2852	66	0	Fall Thru Yr 3							0	0	53
2999	3134	13280	50		VILLAGE DR	CHIPPEWA TR	PINE CREEK PL	3	1	38	192	41	851	77.3	77	Zone 1	10	12160	2852	66	0	Fall Thru Yr 3							0	0	70
3332	3658	13280	60		VILLAGE DR	MOCKINGBIRD TRL	CHIPPEWA TLR	3	1	38	245	52	1,086	67	66.4	Zone 1	10	12160	2852	66	0	Fall Thru Yr 3							0	0	57
2938	3042	13290	10		VILLAGE DR	VILLAGE DR	CUL DE SAC	4	1	54	160	48	1,001	53.7	53.2	Zone 1	10	3440	3936	58	0	Fall Thru Yr 4							0	0	44
1348	646	13300	10		VILLAGE DR	HERRINGTON DR	MOCKINGBIRD TRL	3	1	38	244	52	1,082	70.7	70.2	Zone 1	10	12160	2852	66	0	Fall Thru Yr 3							0	0	62
3222	3482	13300	20		VILLAGE DR	COTTON CREEK PL	HERRINGTON DR	3	1	37	244	50	1,053	64	63.5	Zone 1	10	12160	2852	66	0	Fall Thru Yr 3							0	0	54
3375	3738	13300	30		VILLAGE DR	PITTMAN CIR	COTTON CREEK PL	3	1	38	252	53	1,117	64.3	63.7	Zone 1	10	12160	2852	66	0	Fall Thru Yr 3							0	0	54
3382	3745	13300	40		VILLAGE DR	CABIN CREEK RD	PITTMAN CIR	3	1	38	174	37	771	63.7	63	Zone 1	10	12160	2852	66	0	Fall Thru Yr 3							0	0	53
3383	3746	13300	50		VILLAGE DR	PITTMAN CIR	CABIN CREEK RD	3	1	39	173	37	787	75	74.6	Zone 1	10	12160	2852	66	0	Fall Thru Yr 3							0	0	67
3380	3743	13300	60		VILLAGE DR	ROBERTSON RD	PITTMAN CIR	3	1	38	201	42	891	63	62.5	Zone 1	10	12160	2852	66	0	Fall Thru Yr 3							0	0	53
5901	50004	13320	10		VISTA GRANDE	DEAD END	VISTA GRANDE	4	1	29	233	38	788	51.7	50.9	Zone 1	10	2900	1862	50	0	Fall Thru Yr 1							0	0	41
5999	6434	13320	20		VISTA GRANDE	NORTH END	VISTA GRANDE	4	1	29	138	22	467	43.3	42.9	Zone 1	10	2900	1862	50	0	Fall Thru Yr 1							0	0	34
5067	5911	13330	10		VISTA ROYALE	GRANADA AVE	VISTA GRANDE	4	1	28	993	154	3,244	69.7	69.1	Zone 1	10	8260	3347	64	0	Fall Thru Yr 2							0	0	61
5900	6433	13330	20		VISTA ROYALE	DEAD END	VISTA GRANDE	4	1	28	108	17	353	59.7	59.3	Zone 1	10	2900	1862	50	0	Fall Thru Yr 1							0	0	51
4585	4309	13340	10		VISTA WAY	DEAD END	GOODSTEIN DR	4	1	37	144	30	622	68.3	67.8	Zone 1	10	8220	3674	69	0	Not Selected							0	0	60
3598	4176	13340	20		VISTA WAY	W 53RD ST	GOODSTEIN DR	4	1	34	796	150	3,157	69.3	68.7	Zone 1	10	8220	3674	69	0	Not Selected							0	0	61
3781	4481	13340	30		VISTA WAY	STONERIDGE WAY	W 53RD ST	4	1	35	251	49	1,025	63	62.7	Zone 1	10	8220	3674	69	0	Not Selected							0	0	54
4302	5917	13340	40		VISTA WAY	E 50TH ST	STONERIDGE WAY	4	1	35	449	87	1,833	57.7	57.4	Zone 1	10	9540	4016	53	0	Fall Thru Yr 1							0	0	49
4301	5915	13340	50		VISTA WAY	E 47TH ST	E 50TH ST	4	1	35	811	158	3,312	51.3	50.6	Zone 1	10	9540	4016	53	0	Fall Thru Yr 1							0	0	41
3203	3445	14730	10		WAGON WHEEL LN	APPLEGATE DR	DEAD END	4	1	29	278	45	941	91	90.6	Zone 1	10	1240	5981	76	0	Fall Thru Yr 4							0	0	85
1007	23	14730	20		WAGON WHEEL LN	APPLEGATE DR	TRAPPERS TRAIL	4	1	29	270	44	914	78	77.6	Zone 1	10	1240	5981	76	0	Fall Thru Yr 4							0	0	71
3258	3534	11970	10	S	WALNUT ST	W 62ND ST	DEAD END	4	1	34	1,288	243	5,109	49.7	48.8	Zone 1	10	11760	1780	47	0	Fall Thru Yr 3							0	0	39
3256	3531	11970	20	S	WALNUT ST	W 60TH ST	W 62ND ST	4	1	35	631	123	2,577	50.7	50	Zone 1	10	11780	2588	55	0	Fall Thru Yr 2							0	0	40
3710	4362	11970	30	S	WALNUT ST	GOODSTEIN DR	W 60TH ST	4	1	36	945	189	3,969	55.3	54.6	Zone 1	10	11780	2588	55	0	Fall Thru Yr 2							0	0	45
1039	67	11980	10	S	WALNUT ST	W 20TH ST	W 21ST ST	4	1	40	361	80	1,685	23.7	23.1	Zone 1	10	10860	1616	22	0	Not Selected							0	0	16
2963	3075	11980	20	S	WALNUT ST	W 19TH ST	W 20TH ST	4	1	23	568	73	1,524	17.7	17.2	Zone 1	10	10860	1616	22	0	Not Selected							0	0	11
2864	2940	11980	30	S	WALNUT ST	W 17TH ST	W 19TH ST	4	1	26	697	101	2,114	44	43.2	Zone 1	10	10980	2066	47	0	Fall Thru Yr 3							0	0	33
8356	2186	11980	40	S	WALNUT ST	W 15TH ST	W 17TH ST	4	1	23	736	94	1,975	61	60.4	Zone 1	10	11020	5046	72	0	Fall Thru Yr 1							0	0	51
6832	2604	11990	10	S	WALNUT ST	W 14TH ST	W 15TH ST	4	1	34	373	70	1,480	56.7	56.3	Zone 1	10	11600	2374	50	0	Fall Thru Yr 1							0	0	47
1137	286	12010	10	S	WALNUT ST	W 12TH ST	CY AVE	3	1	36	300	60	1,260	46.7	45.8	Zone 1	10	11820	1871	49	5	Selected Yr 5	46	EM/FWM + Moderate Overlay (2.0 - 3.0) + Strctrl Ptch	18.75	0	23625	23625	144076	94
2353	2255	12010	20	S	WALNUT ST	W 11TH ST	W 12TH ST	3	1	35	430	84	1,756	47	46.1	Zone 1	10	11820	1871	49	5	Selected Yr 5	46	EM/FWM + Moderate Overlay (2.0 - 3.0) + Strctrl Ptch	18.75	0	32925	32925	144076	94
2245	2114	12010	30	S	WALNUT ST	W 10TH ST	W 11TH ST	3	1	37	370	76	1,597	48	47.3	Zone 1	10	11820	1871	49	5	Selected Yr 5	46	EM/FWM + Moderate Overlay (2.0 - 3.0) + Strctrl Ptch	18.75	0	29944	29944	144076	94
2159	1977	12010	40	S	WALNUT ST	W 9TH ST	W 10TH ST	3	1	35	440	86	1,797	48.3	47.6	Zone 1	10	11820	1871	49	5	Selected Yr 5	46	EM/FWM + Moderate Overlay (2.0 - 3.0) + Strctrl Ptch	18.75	0	33694	33694	144076	94
1256	507	12010	50	S	WALNUT ST	W COLLINS DR	W 9TH ST	3	1	33	331	61	1,274	62.7	62	Zone 1	10	11820	1871	49	5	Selected Yr 5	46	EM/FWM + Moderate Overlay (2.0 - 3.0) + Strctrl Ptch	18.75	0	23888	23888	144076	94
2050	1814	12020	10	S	WALNUT ST	WIMBORNE ST	W COLLINS DR	3	1	38	470	99	2,084	54.3	53.5	Zone 1	10	11840	3825	72	0	Fall Thru Yr 1							0	0	43
1943	1636	12020	20	S	WALNUT ST	W MIDWEST AVE	WIMBORNE ST	3	1	36	354	71	1,487	77	76.6	Zone 1	10	11840	3825	72	0	Fall Thru Yr 1							0	0	70
4778	230	12020	30	S	WALNUT ST	W YELLOWSTONE HWY	W MIDWEST AVE	3	1	46	514	131	2,758	77	76.6	Zone 1	10	11840	3825	72	0	Fall Thru Yr 1							0	0	70
4769	6602	8490	10	N	WALSH DR	S WALSH DR	LEGION LN	3	1	36	536	107	2,251	74	73.5	Zone 1	10	10080	2798	73	0	Fall Thru Yr 1							0	0	66
4325	5966	8490	20	N	WALSH DR	LEGION LN	POST OFFICE RD	3	1	32	1,029	183	3,842	73.3	72.9	Zone 1	10	10080	2798	73	0	Fall Thru Yr 1							0	0	65
6026	50029	8490	30	N	WALSH DR	POST OFFICE RD	E YELLOWSTONE HWY	3	1	41	829	189	3,965	82.7	82.4	Zone 1	10	10080	2798	73	0	Fall Thru Yr 1							0	0	77
2974	3088	12040	10	S	WALSH DR	E 20TH ST	E 21TH ST	4	1	36	685	137	2,877	35.3	34.5	Zone 1	10	5580	1590	41	0	Fall Thru Yr 1							0	0	25
5703	2191	12060	10	S	WALSH DR	DORSET	E 12TH ST	3	1	35	965	188	3,940	46	45.3	Zone 1	10	11860	3681	53	0	Fall Thru Yr 1							0	0	35
1518	956	12060	20	S	WALSH DR	E 8TH ST	DORSET	3	1	37	415	85	1,791	76.7	76.3	Zone 1	10	11860	3681	53	0	Fall Thru Yr 1							0	0	69
1502	939	12060	30	S	WALSH DR	SWANTON AVE	E 8TH ST	3	1	34	543	103	2,154	47.3	46.4	Zone 1	10	11860	3681	53	0	Fall Thru Yr 1							0	0	35
1940	1633	12060	40	S	WALSH DR	CRYSTIE LN	SWANTON AVE	3	1	35	335	65	1,368	35.7	34.8	Zone 1	10	11860	3681	53	0	Fall Thru Yr 1							0	0	25
1202	393	12060	50	S	WALSH DR	GANNETT ST	CRYSTIE LN	3	1	46	589	151	3,161	49	48.2	Zone 1	10	11860	3681	53	0	Fall Thru Yr 1							0	0	37
1783	1374	12060	60	S	WALSH DR	MEDICINE BOW ST	GANNETT ST	3	1	47	262	68	1,437	70	69.4	Zone 1	10	11860	3681	53	0	Fall Thru Yr 1							0	0	61
1093	194	12060	70	S	WALSH DR	E 2ND ST	MEDICINE BOW ST	3	1	48	572	153	3,203	61.3	60.7	Zone 1	10	11860	3681	53	0	Fall Thru Yr 1							0	0	51
4770	485	12070	10	S	WALSH DR	E 2ND ST	N WALSH DR	3	1	36	404	81	1,697	50.7	50	Zone 1	10	10080	2798	73	0	Fall Thru Yr 1							0	0	39
2704	2722	14740	10		WARWICK	E 12TH ST	E 15TH ST	4	1	30	736	123	2,576	60.7	60.1	Zone 1	10	3740	5653	68	0	Fall Thru Yr 5							0	0	51
1495	930	14750	10		WASHAKIE ST	S FOREST DR	SEMINOE ST	4	1	32	294	52	1,098	40.7	40.2	Zone 1	10	8020	2504	45	0	Fall Thru Yr 2							0	0	31
1494	929	14750	20		WASHAKIE ST	SEMINOE ST	WIND RIVER AVE	4	1	32	250	44	933	43.7	43.2	Zone 1	10	8020	2504	45	0	Fall Thru Yr 2							0	0	34
1873	1533	14760	10		WASHAKIE ST	CUL-DE-SAC	THELMA DR	4	1	42	435	101	2,122	46	45.3	Zone 1	10	3960	1964	36	0	Fall Thru Yr 5							0	0	35
1860	1505	14760	20		WASHAKIE ST	THELMA DR	SHANNON DR	4	1	35	1,039	202	4,243	35	34.2	Zone 1	10	11980	1597	32	3	Selected Yr 3	60	Surf Recon + Base Rehab / FWM + Strctrl Ptch + Olay	63.5	0	269431	269431	408115	95
1689	1230	8510	10	N	WASHINGTON ST	E 1ST ST	E A ST	4	1	43	494	118	2,478	37.3	36.6	Zone 1	10	9900	1410	45	0	Fall Thru Yr 2							0	0	27
1565	1045	8520	10	N	WASHINGTON ST	E C ST	BURLINGTON AVE	4	1	41	401	91	1,918	48	47.3	Zone 1	10	9680	2209	41	0	Fall Thru Yr 1							0	0	37
4614	878	8530	10	N	WASHINGTON ST	E F ST	E H ST	4	1	32	699	124	2,610	59.3	58.5	Zone 1	10	7220	3520	57	0	Fall Thru Yr 3							0	0	49
1405	759	8530	20	N	WASHINGTON ST	E H ST	E K ST	4	1	33	663	122	2,553	56.3	55.5	Zone 1	10	7220	3520	57	0	Fall Thru Yr 3							0	0	46
1260	516	8540	10	N	WASHINGTON ST	E K ST	E L ST	4	1	33	558	102	2,148	42	41.4	Zone 1	10	9780	2329	51	0	Fall Thru Yr 1							0	0	32
3166	3383	12090	10	S	WASHINGTON ST	E 22ND ST	E 23RD ST	4	1	33	703	129	2,707	44.7	44.1	Zone 1	10	5800	3648	46	0	Fall Thru Yr 3							0	0	34
3062	3241	12100	10	S	WASHINGTON ST	E 20TH ST	E 21ST ST	4	1	36	434	87	1,823	68.7	68.5	Zone 1	10	5260	3028	57	0	Fall Thru Yr 3							0	0	61
2830	2891	12100	20	S	WASHINGTON ST	E 19TH ST	E 20TH ST	4	1	33	415	76	1,598	50.3	49.7	Zone 1	10	5480	2075	45	0	Fall Thru Yr 2							0	0	40

GISID	Agency ID	Street Number	Block Number	Street Prefix	On Street	From Street	To Street	FunCL Code	Pavetype Code	Pavement Width (ft)	Pavement Length (ft)	Add Area (yd2)	Pavement Area (yd2)	Pavement Cndtn Index (PCI)	Current Segment PCI (CPCI)	Zone	Zone Code	Project ID	Project Length (ft)	Project Current PCI	Year of First Rehab	Segment Rehab Results	Rehab Activity Code	Rehab Activity	Avg Unit Rate ($/yd2)	Peripheral Concrete Costs ($)	Segment Pavement Cost ($)	Segment Total Cost ($)	Whole Project Cost ($)	5 Year Post Rehab PCI
2913	3003	12100	30	S	WASHINGTON ST	E 18TH ST	E 19TH ST	4	1	32	503	89	1,878	51	50.3	Zone 1	10	5260	3028	57	0	Fall Thru Yr 3						0	0	40
1317	610	12110	10	S	WASHINGTON ST	E 17TH ST	E 18TH ST	4	1	33	523	96	2,014	47.3	46.4	Zone 1	10	5280	3693	48	0	Fall Thru Yr 3						0	0	37
2896	2977	12110	20	S	WASHINGTON ST	E 15TH ST	E 17TH ST	4	1	32	755	134	2,819	56.7	56	Zone 1	10	5160	3368	56	0	Fall Thru Yr 3						0	0	46
2658	2655	12120	10	S	WASHINGTON ST	FARNUM ST	E 15TH ST	4	1	34	630	119	2,499	44	43.2	Zone 1	10	7740	1889	41	0	Fall Thru Yr 1						0	0	33
2461	2407	12120	20	S	WASHINGTON ST	E12TH ST	FARNUM ST	4	1	34	660	125	2,618	53	52.3	Zone 1	10	4460	4887	53	0	Fall Thru Yr 1						0	0	43
2328	2227	12130	10	S	WASHINGTON ST	E 10TH ST	E 12TH ST	4	1	31	639	110	2,311	58.3	57.7	Zone 1	10	4460	4887	53	0	Fall Thru Yr 1						0	0	48
2114	1897	12130	20	S	WASHINGTON ST	E 8TH ST	E 10TH ST	4	1	34	798	151	3,165	50.7	50	Zone 1	10	6720	1793	56	0	Fall Thru Yr 2						0	0	40
2039	1788	12140	10	S	WASHINGTON ST	E 7TH ST	E 8TH ST	4	1	44	369	90	1,894	53	52.3	Zone 1	10	6660	1859	49	0	Fall Thru Yr 4						0	0	43
1707	1262	12140	20	S	WASHINGTON ST	E 6TH ST	E 7TH ST	4	1	32	370	66	1,381	56.3	55.5	Zone 1	10	6660	1859	49	0	Fall Thru Yr 4						0	0	46
1100	210	12140	30	S	WASHINGTON ST	E 5TH ST	E 6TH ST	4	1	30	368	61	1,288	65	64.5	Zone 1	10	6200	3386	64	0	Fall Thru Yr 2						0	0	56
1871	1531	12150	10	S	WASHINGTON ST	E 3RD ST	E 5TH ST	4	1	30	555	93	1,943	39.3	39	Zone 1	10	6280	1616	43	0	Fall Thru Yr 1						0	0	30
1731	1298	12160	10	S	WASHINGTON ST	E 1ST ST	E 2ND ST	4	1	39	499	108	2,270	51.3	50.6	Zone 1	10	7000	1528	49	0	Fall Thru Yr 4						0	0	41
6261	250060	14770	10		WATERFORD	E 25TH ST	STOUT ST	4	1	23	558	71	1,497	74.7	74.2	Zone 1	10	1280	5527	79	0	Not Selected						0	0	67
6260	50091	14770	20		WATERFORD	APRIL CT	E 25TH ST	4	1	23	419	54	1,124	81.3	81	Zone 1	10	1280	5527	79	0	Not Selected						0	0	76
5968	12171	14770	30		WATERFORD	GOSFIELD ST	APRIL CT	4	1	34	351	66	1,392	78.7	78.3	Zone 1	10	1280	5527	79	0	Not Selected						0	0	72
5967	12170	14770	40		WATERFORD	E 21ST ST	GOSFIELD ST	4	1	37	709	146	3,061	36.7	36	Zone 1	10	3200	1924	42	0	Fall Thru Yr 1						0	0	27
4556	5560	14780	10		WATERFORD	E 18TH ST	E 21ST ST	4	1	33	409	75	1,575	53.3	52.6	Zone 1	10	4140	3185	57	0	Fall Thru Yr 3						0	0	43
6054	6416	14780	20		WATERFORD	E 18TH ST	WESTCOTT DR	4	1	28	282	44	921	56.3	55.5	Zone 1	10	4140	3185	57	0	Fall Thru Yr 3						0	0	46
6053	50060	14780	30		WATERFORD	WESTCOTT DR	DONEGAL	4	1	24	690	92	1,932	68.7	68.2	Zone 1	10	4140	3185	57	0	Fall Thru Yr 3						0	0	60
5018	2772	14780	40		WATERFORD	HEATHROW AVE	DONEGAL	4	1	36	635	127	2,667	49.3	48.5	Zone 1	10	4200	3311	50	0	Fall Thru Yr 1						0	0	39
5014	2618	14780	50		WATERFORD	E 12TH ST	HEATHROW AVE	4	1	35	294	57	1,201	44.3	43.5	Zone 1	10	4200	3311	50	0	Fall Thru Yr 1						0	0	34
2502	2456	14790	10		WATERFORD	CLYDE	E 12TH ST	4	1	35	1,423	277	5,811	52	51.2	Zone 1	10	3400	2910	51	0	Fall Thru Yr 1						0	0	41
2291	2166	14790	20		WATERFORD	DONEGAL	CLYDE	4	1	35	808	157	3,299	51.7	50.9	Zone 1	10	4180	1374	52	0	Fall Thru Yr 1						0	0	41
4410	6220	14790	30		WATERFORD	DONEGAL	RECLUSE CT	4	1	34	336	63	1,333	62.7	62.2	Zone 1	10	3420	4313	67	0	Fall Thru Yr 4						0	0	54
4411	6221	14790	40		WATERFORD	RECLUSE CT	CHENEY LOOP	4	1	35	271	53	1,107	88.7	88.2	Zone 1	10	3760	7291	82	0	Fall Thru Yr 1						0	0	83
4412	6222	14790	50		WATERFORD	CHENEY LOOP	GLADSTONE ST	4	1	35	462	90	1,887	76.3	75.9	Zone 1	10	3760	7291	82	0	Fall Thru Yr 1						0	0	69
4413	6223	14790	60		WATERFORD	GLADSTONE ST	CHENEY LOOP	4	1	34	710	134	2,816	83	82.7	Zone 1	10	3760	7291	82	0	Fall Thru Yr 1						0	0	77
4414	6224	14790	70		WATERFORD	CHENEY LOOP	NEWPORT	4	1	36	173	35	727	73	72.7	Zone 1	10	3760	7291	82	0	Fall Thru Yr 1						0	0	66
1402	756	14800	10		WERNER CT	N POPLAR ST	CUL-DE-SAC	4	1	36	992	199	4,172	45.3	44.7	Zone 1	10	8860	2198	60	0	Fall Thru Yr 5						0	0	35
6052	50061	14810	10		WESTCOTT DR	WATERFORD	NEWMARKET CIR	4	1	23	372	48	998	79.7	79.3	Zone 1	10	5420	4061	77	0	Fall Thru Yr 5						0	0	73
6056	50062	14810	20		WESTCOTT DR	NEWMARKET CIR	NEWCHURCH	4	1	22	199	24	511	85.3	84.9	Zone 1	10	5420	4061	77	0	Fall Thru Yr 5						0	0	80
6058	50063	14810	30		WESTCOTT DR	NEWCHURCH	NEWMARKET CIR	4	1	22	373	46	957	90.3	89.9	Zone 1	10	5420	4061	77	0	Fall Thru Yr 5						0	0	85
6059	50064	14810	40		WESTCOTT DR	NEWMARKET CIR	WESTCOTT DR	4	1	23	242	31	649	89.7	89.2	Zone 1	10	5420	4061	77	0	Fall Thru Yr 5						0	0	84
6060	50065	14810	50		WESTCOTT DR	WESTCOTT DR	WESTCOTT DR	4	1	22	441	54	1,132	66.7	66.2	Zone 1	10	5420	4061	77	0	Fall Thru Yr 5						0	0	58
6817	2475	14830	10		WESTRIDGE CIR	WESTRIDGE TER	WESTRIDGE TER	4	1	30	949	158	3,322	27.3	26.7	Zone 1	10	12320	1883	29	2	Selected Yr 2	60	Surf Recon + Base Rehab / FWM + Strctrl Ptch + Olay	63.5	0	210947	210947	417576	93
2561	2531	14830	20		WESTRIDGE CIR	WESTRIDGE TER	WESTRIDGE DR	4	1	29	503	81	1,702	38.3	37.5	Zone 1	10	12360	1778	25	1	Selected Yr 1	60	Surf Recon + Base Rehab / FWM + Strctrl Ptch + Olay	63.5	0	108077	108077	365125	92
2763	2788	14840	10		WESTRIDGE CT	W 15TH ST	WESTRIDGE LN	4	1	29	646	104	2,186	39.7	39	Zone 1	10	12340	1796	38	0	Not Selected						0	0	29
2584	2560	14860	20		WESTRIDGE DR	WESTRIDGE CIR	WESTRIDGE LN	4	1	28	273	42	892	30.7	30	Zone 1	10	12360	1778	25	1	Selected Yr 1	60	Surf Recon + Base Rehab / FWM + Strctrl Ptch + Olay	63.5	0	56642	56642	365125	92
5021	2819	14860	30		WESTRIDGE DR	W 15TH ST	WESTRIDGE CIR	4	1	27	1,002	150	3,156	18	17.4	Zone 1	10	12360	1778	25	1	Selected Yr 1	60	Surf Recon + Base Rehab / FWM + Strctrl Ptch + Olay	63.5	0	200406	200406	365125	92
2564	2536	14870	10		WESTRIDGE LN	WESTRIDGE WAY	WESTRIDGE DR	4	1	23	294	38	789	30.3	29.7	Zone 1	10	12380	1353	30	0	Fall Thru Yr 1						0	0	21
1157	313	14870	20		WESTRIDGE LN	WESTRIDGE PL	WESTRIDGE WAY	4	1	25	297	41	866	40	39.3	Zone 1	10	12340	1796	38	0	Not Selected						0	0	30
1807	1423	14870	30		WESTRIDGE LN	WESTRIDGE CT	WESTRIDGE PL	4	1	25	294	41	858	51.7	50.9	Zone 1	10	12260	1439	46	0	Fall Thru Yr 3						0	0	41
2758	2783	14870	50		WESTRIDGE LN	WESTRIDGE LN	WESTRIDGE CT	4	1	17	138	13	274	67	66.6	Zone 1	10	12260	1439	46	0	Fall Thru Yr 3						0	0	59
1808	1424	14880	10		WESTRIDGE PL	W 15TH ST	WESTRIDGE LN	4	1	27	853	128	2,687	36.7	36	Zone 1	10	12340	1796	38	0	Not Selected						0	0	27
6816	2474	14890	10		WESTRIDGE TER	WESTRIDGE CIR	WESTRIDGE CIR	4	1	31	579	100	2,094	28.7	28	Zone 1	10	12320	1883	29	2	Selected Yr 2	60	Surf Recon + Base Rehab / FWM + Strctrl Ptch + Olay	63.5	0	132969	132969	417576	93
2723	2741	14890	20		WESTRIDGE TER	W 15TH ST	WESTRIDGE CIR	4	1	28	355	55	1,160	36	35.4	Zone 1	10	12320	1883	29	2	Selected Yr 2	60	Surf Recon + Base Rehab / FWM + Strctrl Ptch + Olay	63.5	0	73660	73660	417576	93
1158	314	14900	10		WESTRIDGE WAY	W 15TH ST	WESTRIDGE LN	4	1	26	1,059	153	3,212	30.7	30	Zone 1	10	12380	1353	30	0	Fall Thru Yr 1						0	0	21
7074	4160	14910	10		WESTSHORE RD	WESTSHORE VILLAGE DR	CUL-DE-SAC	4	1	36	670	134	2,814	62.7	62	Zone 1	10	12400	1389	63	0	Fall Thru Yr 1						0	0	53
1525	988	14910	20		WESTSHORE RD	WESTSHORE VILLAGE DR	CUL-DE-SAC	4	1	48	368	97	2,043	61.3	60.7	Zone 1	10	12400	1389	63	0	Fall Thru Yr 1						0	0	51
1185	368	14920	10		WESTSHORE VILLAGE DR	N POPLAR ST	WAREHOUSE RD	4	1	26	351	51	1,065	68.7	68.2	Zone 1	10	12400	1389	63	0	Fall Thru Yr 1						0	0	60
1188	373	14920	20		WESTSHORE VILLAGE DR	WAREHOUSE RD	ACCESS RD	4	1	23	320	41	859	59.3	58.5	Zone 1	10	1020	1201	48	0	Fall Thru Yr 3						0	0	49
1191	377	14920	30		WESTSHORE VILLAGE DR	ACCESS RD	ACCESS RD	4	1	36	200	40	840	45	44.4	Zone 1	10	1020	1201	48	0	Fall Thru Yr 3						0	0	35
1526	989	14920	40		WESTSHORE VILLAGE DR	ACCESS RD	WESTSHORE RD	4	1	36	144	29	605	58.7	58.2	Zone 1	10	1020	1201	48	0	Fall Thru Yr 3						0	0	49
4802	3074	14930	10		WESTWOOD HILL	CY AVE	CY AVE	4	1	31	844	145	3,052	26.7	26.1	Zone 1	10	8800	1563	25	0	Not Selected						0	0	18
1008	26	14950	10		WHISKEY GAP RD	APPLEGATE DR	TRAPPERS TRAIL DR	4	1	36	270	54	1,134	83.7	83.4	Zone 1	10	1240	5981	76	0	Fall Thru Yr 4						0	0	78
4540	1972	14950	20		WHISKEY GAP RD	TRAPPERS TRL	INDIAN SCOUT DR	4	1	35	880	171	3,593	78.7	78.3	Zone 1	10	1240	5981	76	0	Fall Thru Yr 4						0	0	72
4461	6296	14960	10		WHISPERING SPRINGS CT	CUL DE SAC	WHISPERING SPRINGS RD	4	1	40	235	52	1,090	87.7	87.3	Zone 1	10	2980	8663	85	0	Fall Thru Yr 4						0	0	82
9258	6263	14980	10		WHISPERING SPRINGS RD	TREVETT LN	WHITE DEER TRL	4	1	43	248	59	1,232	72.3	71.9	Zone 1	10	8100	1773	69	0	Fall Thru Yr 5						0	0	64
6976	3770	14980	20		WHISPERING SPRINGS RD	GILA BEND	TREVETT LN	4	1	37	161	33	695	56	55.2	Zone 1	10	8100	1773	69	0	Fall Thru Yr 5						0	0	46
3384	3749	14980	30		WHISPERING SPRINGS RD	GILA BEND	GILA BEND	4	1	34	169	32	670	64	63.5	Zone 1	10	8100	1773	69	0	Fall Thru Yr 5						0	0	55
7056	4091	14980	40		WHISPERING SPRINGS RD	CONCHO CT	GILA BEND	4	1	36	204	41	857	67.7	67.1	Zone 1	10	8100	1773	69	0	Fall Thru Yr 5						0	0	59
3538	4081	14980	50		WHISPERING SPRINGS RD	KING SOLMAN DR	CONCHO CT	4	1	36	607	121	2,549	63.3	62.7	Zone 1	10	3680	1318	63	0	Fall Thru Yr 1						0	0	54
3119	3313	14980	60		WHISPERING SPRINGS RD	WHITE ROCK DR	KING SALMON DR	4	1	37	192	39	829	64.7	64.2	Zone 1	10	8940	2005	59	0	Fall Thru Yr 5						0	0	56

GISID	Agency ID	Street Number	Block Number	Street Prefix	On Street	From Street	To Street	FunCL Code	Pavetype Code	Pavement Width (ft)	Pavement Length (ft)	Add Area (yd2)	Pavement Area (yd2)	Pavement Cndtn Index (PCI)	Current Segment PCI (CPCI)	Zone	Zone Code	Project ID	Project Length (ft)	Project Current PCI	Year of First Rehab	Segment Rehab Results	Rehab Activity Code	Rehab Activity	Avg Unit Rate ($/yd2)	Peripheral Concrete Costs ($)	Segment Pavement Cost ($)	Segment Total Cost ($)	Whole Project Cost ($)	5 Year Post Rehab PCI
3503	3999	14980	70		WHISPERING SPRINGS RD	BUCKBOARD RD	WHITE ROCK DR	4	1	35	210	41	858	68	67.6	Zone 1	10	8940	2005	59	0	Fall Thru Yr 5						0	0	60
3450	3853	14980	80		WHISPERING SPRINGS RD	MONARCH CT	BUCKBOARD RD	4	1	35	210	41	858	55	54.6	Zone 1	10	8940	2005	59	0	Fall Thru Yr 5						0	0	46
3229	3491	14980	90		WHISPERING SPRINGS RD	SOUTH SPRINGS DR	MONARCH CT	4	1	35	250	49	1,021	52.3	51.5	Zone 1	10	8940	2005	59	0	Fall Thru Yr 5						0	0	42
4481	6295	14980	100		WHISPERING SPRINGS RD	WHISPERING SPRINGS CT	SOUTH SPRINGS RD	4	1	36	332	66	1,394	83.7	83.4	Zone 1	10	2980	8663	85	0	Fall Thru Yr 4						0	0	78
4482	6384	14980	110		WHISPERING SPRINGS RD	INDIAN SPRINGS DR	WHISPERING SPRINGS CT	4	1	36	187	37	785	92.3	91.8	Zone 1	10	2980	8663	85	0	Fall Thru Yr 4						0	0	86
4462	6297	14980	120		WHISPERING SPRINGS RD	ROGUE RIVER RD	INDIAN SPRINGS DR	4	1	36	650	130	2,730	86.7	86.4	Zone 1	10	2980	8663	85	0	Fall Thru Yr 4						0	0	81
1603	1107	14990	10		WHITCOMB WAY	HARDEN DR	SUN DR	4	1	29	590	95	1,996	65.7	65.2	Zone 1	10	2660	3235	64	0	Fall Thru Yr 2						0	0	57
3504	4000	15000	10		WHITE ROCK DR	WHISPERING SPRINGS RD	CUL-DE-SAC	4	1	40	309	68	1,432	53.3	52.9	Zone 1	10	8940	2005	59	0	Fall Thru Yr 5						0	0	44
1264	521	15010	10		WILKINS CIR	N POPLAR ST	WILKINS WAY	4	1	47	3,707	968	20,327	59	58.2	Zone 1	10	12420	4269	58	0	Fall Thru Yr 4						0	0	49
1182	357	15020	10		WILKINS WAY	N POPLAR ST	WILKINS CIR	4	1	47	562	147	3,082	54.7	54.1	Zone 1	10	12420	4269	58	0	Fall Thru Yr 4						0	0	44
2668	2671	12170	10	S	WILLOW ST	W 14TH ST	W 15TH ST	4	1	31	371	64	1,342	70	69.4	Zone 1	10	11880	4840	75	0	Fall Thru Yr 3						0	0	61
1726	1286	12170	20	S	WILLOW ST	W 13TH ST	W 14TH ST	4	1	32	370	66	1,381	53.3	52.9	Zone 1	10	10800	1851	54	0	Fall Thru Yr 1						0	0	44
2441	2385	12180	10	S	WILLOW ST	W 12TH ST	W 13TH ST	4	1	33	368	67	1,417	33	32.2	Zone 1	10	10780	1827	38	0	Not Selected						0	0	23
2172	1996	12180	20	S	WILLOW ST	W 11TH ST	W 12TH ST	4	1	31	431	74	1,559	36.3	36	Zone 1	10	10780	1827	38	0	Not Selected						0	0	27
1212	404	12180	30	S	WILLOW ST	W COLLINS DR	W 11TH ST	4	1	31	323	56	1,168	45.3	44.7	Zone 1	10	10780	1827	38	0	Not Selected						0	0	35
6821	2491	15030	10		WILSHIRE CT	CRESCENT AVE	CRESCENT AVE	4	1	31	318	55	1,150	30.7	30	Zone 1	10	3920	2427	27	1	Selected Yr 1	60	Surf Recon + Base Rehab / FWM + Strctrl Ptch + Olay	63.5	0	73025	73025	563945	92
2860	2933	15030	20		WILSHIRE CT	BELLAIRE DR	CRESCENT AVE	4	1	33	275	50	1,059	31	30.2	Zone 1	10	3920	2427	27	1	Selected Yr 1	60	Surf Recon + Base Rehab / FWM + Strctrl Ptch + Olay	63.5	0	67247	67247	563945	92
1685	1225	8550	10	N	WILSON ST	E 1ST ST	E A ST	4	1	40	498	111	2,324	57.3	56.6	Zone 1	10	10100	998	68	0	Fall Thru Yr 4						0	0	46
1631	1155	8550	20	N	WILSON ST	E A ST	PARKING LOT	4	1	40	131	29	611	37.3	36.6	Zone 1	10	9720	1927	48	0	Fall Thru Yr 3						0	0	26
1559	1039	8560	10	N	WILSON ST	E C ST	BURLINGTON AVE	4	1	32	523	93	1,953	41	40.2	Zone 1	10	9680	2209	41	0	Fall Thru Yr 1						0	0	31
2198	2028	12190	10	S	WILSON ST	S FENWAY ST	E 18TH ST	4	1	33	263	48	1,013	46	45.3	Zone 1	10	5180	2851	53	0	Fall Thru Yr 1						0	0	35
2179	2003	12190	20	S	WILSON ST	E 17TH ST	S FENWAY ST	4	1	34	391	74	1,551	54.7	54.1	Zone 1	10	5180	2851	53	0	Fall Thru Yr 1						0	0	44
2766	2791	12190	30	S	WILSON ST	E 15TH ST	E 17TH ST	4	1	34	657	124	2,606	61.7	61.2	Zone 1	10	5180	2851	53	0	Fall Thru Yr 1						0	0	52
2517	2471	12200	10	S	WILSON ST	FARNUM ST	E 15TH ST	4	1	35	638	124	2,605	38.3	37.5	Zone 1	10	7820	1947	45	0	Fall Thru Yr 2						0	0	28
2455	2401	12200	20	S	WILSON ST	E 12TH ST	FARNUM ST	4	1	31	655	113	2,369	46.3	45.6	Zone 1	10	7820	1947	45	0	Fall Thru Yr 2						0	0	36
1857	1501	12210	10	S	WILSON ST	E 3RD ST	E 4TH ST	4	1	40	368	82	1,717	42.7	42	Zone 1	10	11400	2238	53	0	Fall Thru Yr 1						0	0	32
1822	1439	12210	20	S	WILSON ST	E 2ND ST	E 3RD ST	4	1	37	500	103	2,158	60.7	60.1	Zone 1	10	11400	2238	53	0	Fall Thru Yr 1						0	0	51
1750	1327	12220	10	S	WILSON ST	E 1ST ST	E 2ND ST	4	1	40	500	111	2,333	79	78.6	Zone 1	10	10100	998	68	0	Fall Thru Yr 4						0	0	73
1497	932	15040	10		WIMBORNE ST	S CHESTNUT ST	DEAD END	4	1	32	274	49	1,023	66.3	65.9	Zone 1	10	11080	2401	69	0	Fall Thru Yr 5						0	0	58
1962	1664	15040	20		WIMBORNE ST	S CHESTNUT ST	S WALNUT ST	4	1	30	344	57	1,204	56.7	56	Zone 1	10	11080	2401	69	0	Fall Thru Yr 5						0	0	46
1507	944	15050	10		WIND RIVER AVE	BIG HORN ST	E 8TH ST	4	1	31	252	43	911	51	50.3	Zone 1	10	1220	1755	48	0	Fall Thru Yr 4						0	0	40
1105	215	15050	20		WIND RIVER AVE	SWANTON AVE	BIG HORN ST	4	1	32	250	44	933	29	28.3	Zone 1	10	1220	1755	48	0	Fall Thru Yr 4						0	0	20
1949	1647	15050	30		WIND RIVER AVE	CRYSTIE LN	SWANTON AVE	4	1	32	376	67	1,404	48	47.6	Zone 1	10	1220	1755	48	0	Fall Thru Yr 4						0	0	38
1896	1560	15050	40		WIND RIVER AVE	WASHAKIE ST	CRYSTIE LN	4	1	30	334	56	1,169	40	39.6	Zone 1	10	9400	1265	34	4	Selected Yr 4	60	Surf Recon + Base Rehab / FWM + Strctrl Ptch + Olay	63.5	0	74232	74232	296801	96
1493	928	15050	50		WIND RIVER AVE	GANNETT ST	WASHAKIE ST	4	1	33	250	46	963	37.3	36.6	Zone 1	10	9400	1265	34	4	Selected Yr 4	60	Surf Recon + Base Rehab / FWM + Strctrl Ptch + Olay	63.5	0	61151	61151	296801	96
1784	1375	15050	60		WIND RIVER AVE	MEDICINE BOW ST	GANNETT ST	4	1	32	251	45	937	36	35.4	Zone 1	10	9400	1265	34	4	Selected Yr 4	60	Surf Recon + Base Rehab / FWM + Strctrl Ptch + Olay	63.5	0	59500	59500	296801	96
1451	842	15050	70		WIND RIVER AVE	TETON ST	MEDICINE BOW ST	4	1	32	250	44	933	40.3	39.9	Zone 1	10	9440	1481	37	0	Fall Thru Yr 5						0	0	31
1764	1350	15050	80		WIND RIVER AVE	CLOUD ST	TETON ST	4	1	33	251	46	966	40.3	39.9	Zone 1	10	9440	1481	37	0	Fall Thru Yr 5						0	0	31
3078	3259	15060	10		WINDSOR PL	FREMONT AVE	LARAMIE AVE	4	1	29	404	65	1,367	80.3	79.9	Zone 1	10	7900	4910	78	0	Fall Thru Yr 5						0	0	74
2447	2393	12230	10	S	WISCONSIN AVE	E 12TH ST	FARNUM ST	4	1	32	663	118	2,475	56.7	56	Zone 1	10	7840	3966	58	0	Fall Thru Yr 4						0	0	46
2311	2207	12240	10	S	WISCONSIN AVE	E 10TH ST	E 12TH ST	4	1	32	666	118	2,486	52.3	51.5	Zone 1	10	4440	2027	49	0	Fall Thru Yr 4						0	0	42
1840	1481	15070	10		WISCONSIN ST	E 3RD ST	E 4TH ST	4	1	31	375	65	1,356	65.7	65.2	Zone 1	10	6260	2075	61	0	Fall Thru Yr 1						0	0	57
1774	1364	15080	10		WISCONSIN ST	E 2ND ST	DEAD END	4	1	33	259	47	997	66.3	65.7	Zone 1	10	5540	1208	55	0	Fall Thru Yr 2						0	0	57
6637	1243	8580	10	N	WOLCOTT ST	US HWY 26	E A ST	3	1	53	500	147	3,092	74.3	73.9	Zone 1	10	6820	4652	74	0	Fall Thru Yr 2						0	0	66
6471	149	8590	10	N	WOLCOTT ST	E A ST	W B-C ST	3	1	53	572	168	3,537	75	74.6	Zone 1	10	6820	4652	74	0	Fall Thru Yr 2						0	0	67
1590	1079	8590	20	N	WOLCOTT ST	W B-C ST	E C ST	3	1	55	152	46	975	70.7	70.2	Zone 1	10	6820	4652	74	0	Fall Thru Yr 2						0	0	62
1479	884	8610	10	N	WOLCOTT ST	E F ST	E G ST	4	1	32	332	59	1,239	59	58.2	Zone 1	10	7160	2002	55	0	Fall Thru Yr 2						0	0	49
1272	542	8610	20	N	WOLCOTT ST	E G ST	E H ST	4	1	32	341	61	1,273	75	74.6	Zone 1	10	7200	4618	68	0	Fall Thru Yr 5						0	0	68
1399	753	8610	30	N	WOLCOTT ST	E H ST	E J ST	4	1	32	340	60	1,269	64.3	63.7	Zone 1	10	7200	4618	68	0	Fall Thru Yr 5						0	0	55
1062	138	8610	40	N	WOLCOTT ST	E J ST	E K ST	4	1	35	337	66	1,376	72.7	72.3	Zone 1	10	7200	4618	68	0	Fall Thru Yr 5						0	0	65
1395	743	8620	10	N	WOLCOTT ST	E K ST	E L ST	4	1	33	482	88	1,856	60	59.3	Zone 1	10	7400	2215	54	0	Fall Thru Yr 2						0	0	50
1427	790	8620	20	N	WOLCOTT ST	E L ST	E M ST	4	1	33	487	89	1,875	61.7	61.2	Zone 1	10	7340	3518	65	0	Fall Thru Yr 3						0	0	52
2737	2755	12250	10	S	WOLCOTT ST	S WOLCOTT ST	COLLEGE DR	4	1	18	390	39	819	73	72.7	Zone 1	10	3660	2395	70	0	Not Selected						0	0	66
2717	2735	12260	10	S	WOLCOTT ST	S WOLCOTT ST	DEAD END	4	1	58	197	63	1,333	46.7	46.1	Zone 1	10	4940	1851	38	0	Not Selected						0	0	37
2533	2496	12280	10	S	WOLCOTT ST	E 14TH ST	E 15TH ST	1	1	52	371	107	2,251	67	66.4	Zone 1	10	11900	2221	66	0	Fall Thru Yr 3						0	0	56
2477	2426	12280	20	S	WOLCOTT ST	E 13TH ST	E 14TH ST	1	1	51	370	105	2,202	76	75.5	Zone 1	10	11900	2221	66	0	Fall Thru Yr 3						0	0	66
1170	326	12290	10	S	WOLCOTT ST	E 12TH ST	E 13TH ST	1	1	51	370	105	2,202	66.3	65.7	Zone 1	10	11900	2221	66	0	Fall Thru Yr 3						0	0	54
2340	2241	12300	10	S	WOLCOTT ST	E 11TH ST	E 12TH ST	1	1	50	370	103	2,158	58	57.4	Zone 1	10	11900	2221	66	0	Fall Thru Yr 3						0	0	44
1219	411	12300	20	S	WOLCOTT ST	E 10TH ST	E 11TH ST	1	1	51	370	105	2,202	67.7	67.1	Zone 1	10	11900	2221	66	0	Fall Thru Yr 3						0	0	55
2230	2094	12300	30	S	WOLCOTT ST	E 9TH ST	E 10TH ST	1	1	51	370	105	2,202	62	61.4	Zone 1	10	11900	2221	66	0	Fall Thru Yr 3						0	0	49
2142	1952	12310	10	S	WOLCOTT ST	E 8TH ST	E 9TH ST	1	1	51	370	105	2,202	49	48.2	Zone 1	10	11920	3095	57	0	Fall Thru Yr 3						0	0	35
2101	1879	12310	20	S	WOLCOTT ST	E 7TH ST	E 8TH ST	1	1	51	370	105	2,202	55.7	54.9	Zone 1	10	11920	3095	57	0	Fall Thru Yr 3						0	0	42
2014	1742	12310	30	S	WOLCOTT ST	E 6TH ST	E 7TH ST	1	1	52	370	107	2,245	56.3	55.5	Zone 1	10	11920	3095	57	0	Fall Thru Yr 3						0	0	42

City of Casper, WY

Street Inventory and Five Year Rehabilitation Plan By Segment

Current PCI Date: 9/25/2019

$3695k/Year Rehabilitation Plan

Analysis Start Date: 9/25/2019

GISID	Agency ID	Street Number	Block Number	Street Prefix	On Street	From Street	To Street	FunCL Code	Pavetype Code	Pavement Width (ft)	Pavement Length (ft)	Add Area (yd2)	Pavement Area (yd2)	Pavement Cndtn Index (PCI)	Current Segment PCI (CPCI)	Zone	Zone Code	Project ID	Project Length (ft)	Project Current PCI	Year of First Rehab	Segment Rehab Results	Rehab Activity Code	Rehab Activity	Avg Unit Rate ($/yd2)	Peripheral Concrete Costs ($)	Segment Pavement Cost ($)	Segment Total Cost ($)	Whole Project Cost ($)	5 Year Post Rehab PCI
1934	1627	12310	40	S	WOLCOTT ST	E 5TH ST	E 6TH ST	1	1	52	370	107	2,245	62.7	62	Zone 1	10	11920	3095	57	0	Fall Thru Yr 3						0	0	51
1892	1553	12310	50	S	WOLCOTT ST	E COLLINS DR	E 5TH ST	1	1	51	224	63	1,333	62	61.4	Zone 1	10	11920	3095	57	0	Fall Thru Yr 3						0	0	50
3499	3981	12320	10	S	WOLCOTT ST	E MIDWEST AVE	E COLLINS DR	1	1	53	570	168	3,525	55.3	54.6	Zone 1	10	11920	3095	57	0	Fall Thru Yr 3						0	0	41
1768	1356	12320	20	S	WOLCOTT ST	E 2ND ST	E MIDWEST AVE	1	1	50	328	91	1,913	57.3	56.6	Zone 1	10	11920	3095	57	0	Fall Thru Yr 3						0	0	43
6584	840	12320	30	S	WOLCOTT ST	E 1ST ST	E 2ND ST	1	1	47	493	129	2,703	66	65.4	Zone 1	10	11920	3095	57	0	Fall Thru Yr 3						0	0	53
7113	4468	15090	10		WOLF CREEK RD	W 40TH ST	DEAD END	4	1	29	4,728	762	15,996	37	36.3	Zone 1	10	12440	4728	36	0	Fall Thru Yr 5						0	0	27
7548	6408	15090	20		WOLF CREEK RD	W 38TH ST	W 40TH ST	4	1	24	753	100	2,108	30	29.4	Zone 1	10	12460	3039	33	5	Selected Yr 5	60	Surf Recon + Base Rehab / FWM + Strctrl Ptch + Olay	63.5	0	133858	133858	555816	98
7547	5739	15090	30		WOLF CREEK RD	PRIVATE DR	W 38T ST	4	1	25	1,466	204	4,276	32.3	31.7	Zone 1	10	12460	3039	33	5	Selected Yr 5	60	Surf Recon + Base Rehab / FWM + Strctrl Ptch + Olay	63.5	0	271526	271526	555816	98
7105	4351	15090	40		WOLF CREEK RD	PRIVATE DR	PRIVATE DR	4	1	25	618	86	1,803	37.7	36.9	Zone 1	10	12460	3039	33	5	Selected Yr 5	60	Surf Recon + Base Rehab / FWM + Strctrl Ptch + Olay	63.5	0	114491	114491	555816	98
7434	5672	15090	50		WOLF CREEK RD	CY AVE	PRIVATE DR	4	1	24	202	27	566	52.3	51.5	Zone 1	10	12460	3039	33	5	Selected Yr 5	60	Surf Recon + Base Rehab / FWM + Strctrl Ptch + Olay	63.5	0	35941	35941	555816	98
2481	2432	15100	10		WOODGLENN PL	TROJAN DR	CUL-DE-SAC	4	1	47	204	53	1,114	56	55.2	Zone 1	10	5040	1994	51	0	Fall Thru Yr 1						0	0	46
4558	6420	15110	10		WOOLWICK CT	E 18TH ST	CUL-DE-SAC	4	1	33	209	38	806	58.7	58	Zone 1	10	3740	5653	68	0	Fall Thru Yr 5						0	0	49
9092	3458	15130	10		YARROW	INDIAN PAINT BRUSH	DEAD END	4	1	32	142	25	530	91	90.6	Zone 1	10	8840	3164	69	0	Not Selected						0	0	85
6528	660	5150	10	E	YELLOWSTONE HWY	S KIMBALL ST	S PARK ST	2	1	51	385	109	2,291	68.3	67.8	Zone 1	10	5520	5542	81	0	Fall Thru Yr 1						0	0	58
5010	1293	5150	20	E	YELLOWSTONE HWY	S PARK ST	E 1ST ST	2	1	54	547	164	3,446	74	73.5	Zone 1	10	5520	5542	81	0	Fall Thru Yr 1						0	0	65
1868	1524	14690	10	W	YELLOWSTONE HWY	S WALNUT ST	S POPLAR ST	3	1	43	847	202	4,249	80.7	80.4	Zone 1	10	11840	3825	72	0	Fall Thru Yr 1						0	0	74
4651	925	14700	10	W	YELLOWSTONE HWY	S SPRUCE ST	S WALNUT ST	3	1	21	497	58	1,218	71	70.4	Zone 1	10	11840	3825	72	0	Fall Thru Yr 1						0	0	63
1376	702	14700	30	W	YELLOWSTONE HWY	S OAK ST	S SPRUCE ST	3	1	29	340	55	1,150	68	67.3	Zone 1	10	11840	3825	72	0	Fall Thru Yr 1						0	0	58
1826	1444	14700	40	W	YELLOWSTONE HWY	S ELM ST	S OAK ST	3	1	20	406	45	947	59.7	59.1	Zone 1	10	11840	3825	72	0	Fall Thru Yr 1						0	0	49
1088	189	14700	50	W	YELLOWSTONE HWY	S ASH ST	S ELM ST	3	1	23	397	51	1,065	75	74.6	Zone 1	10	11840	3825	72	0	Fall Thru Yr 1						0	0	67
1767	1355	14710	10	W	YELLOWSTONE HWY	S DAVID ST	S CENTER ST	3	1	32	409	73	1,527	63.3	62.7	Zone 1	10	10620	2031	74	0	Fall Thru Yr 2						0	0	54
3588	4165	15140	10		YESNESS CT	S POPLAR	W 50TH ST	4	1	33	1,113	204	4,285	74.3	73.9	Zone 1	10	8200	4529	79	0	Not Selected						0	0	67
5049	5924	15150	10		YORKSHIRE AVE	CENTENNIAL HILLS BLVD	HORNCHURCH AVE	4	1	34	329	62	1,305	74.7	74.2	Zone 1	10	8420	3531	70	0	Not Selected						0	0	67
5019	2782	15150	20		YORKSHIRE AVE	HORNCHURCH AVE	NORTHOLT AVE	4	1	35	564	110	2,303	67.3	66.6	Zone 1	10	8420	3531	70	0	Not Selected						0	0	58
2752	2774	15150	30		YORKSHIRE AVE	HEATHROW AVE	NORTHOLT AVE	4	1	35	677	132	2,764	71.3	70.9	Zone 1	10	8420	3531	70	0	Not Selected						0	0	63
7063	4126	15160	10		YUCCA CIR	YUCCA CIR	SEQUOIA DR	4	1	31	1,347	232	4,872	34.7	34	Zone 1	10	1040	2142	40	0	Fall Thru Yr 1						0	0	25
7058	4093	15160	20		YUCCA CIR	YUCCA CIR	COLUMBINE	4	1	25	318	44	928	43.7	42.9	Zone 1	10	1040	2142	40	0	Fall Thru Yr 1						0	0	33
7055	4085	15170	10		YUCCA CIR	UPPER ASTER	YUCCA CIR	4	1	28	157	24	513	66.7	66.2	Zone 1	10	1040	2142	40	0	Fall Thru Yr 1						0	0	58
3502	3998	15180	10		ZINNIA	COLUMBINE	AZALEA	4	1	33	829	152	3,192	31.7	31.1	Zone 1	10	1560	1797	36	0	Fall Thru Yr 5						0	0	22
3434	3832	15180	20		ZINNIA	AZALEA	DAFFODIL	4	1	30	202	34	707	35.7	34.8	Zone 1	10	1560	1797	36	0	Fall Thru Yr 5						0	0	26

Appendix C

$3.7M/Year Rehabilitation Plans by Year

City of Casper, WY
Street Inventory and Five Year Rehabilitation Plan By Year

Current PCI Date: 9/25/2019
Analysis Start Date: 9/25/2019

$3695k/Year Rehabilitation Plan

GISID	Agency ID	Street Number	Block Number	Street Prefix	On Street	From Street	To Street	FunCL Code	Pavetype Code	Pavement Width (ft)	Pavement Length (ft)	Add Area (yd2)	Pavement Area (yd2)	Pavement Cndtn Index (PCI)	Current Segment PCI (CPCI)	Zone	Zone Code	Project ID	Project Length (ft)	Project Current PCI	Year of First Rehab	Segment Rehab Results	Rehab Activity Code	Rehab Activity	Avg Unit Rate ($/yd2)	Peripheral Concrete Costs ($)	Segment Pavement Cost ($)	Segment Total Cost ($)	Whole Project Cost ($)	5 Year Post Rehab PCI
1660	1194	1000	10		1ST STREET LN	DEAD END	UNIVERSITY CT	4	1	56	418	130	2,731	12	12	Zone 1	10	1000	1,351	25	1	Selected Yr 1	60	Surf Recon + Base Rehab / FWM + Strctrl Ptch + Olay	63.50	0	173,419	173,419	455,550	91
1659	1193	1000	20		1ST STREET LN	UNIVERSITY CT	DEAD END	4	1	58	229	74	1,550	21	21	Zone 1	10	1000	1,351	25	1	Selected Yr 1	60	Surf Recon + Base Rehab / FWM + Strctrl Ptch + Olay	63.50	0	98,425	98,425	455,550	92
1735	1306	13130	10		UNIVERSITY CT	E 1ST ST	E 2ND ST	4	1	33	480	88	1,848	42	41	Zone 1	10	1000	1,351	25	1	Selected Yr 1	60	Surf Recon + Base Rehab / FWM + Strctrl Ptch + Olay	63.50	0	117,348	117,348	455,550	92
1688	1229	13130	20		UNIVERSITY CT	PRIVATE ACCESS	E 1ST ST	4	1	40	99	22	462	44	44	Zone 1	10	1000	1,351	25	1	Selected Yr 1	60	Surf Recon + Base Rehab / FWM + Strctrl Ptch + Olay	63.50	0	29,337	29,337	455,550	92
1672	1209	13130	30		UNIVERSITY CT	1ST STREET LN	PRIVATE ACCESS	4	1	40	125	28	583	35	34	Zone 1	10	1000	1,351	25	1	Selected Yr 1	60	Surf Recon + Base Rehab / FWM + Strctrl Ptch + Olay	63.50	0	37,021	37,021	455,550	92
3081	3262	1460	10		BELMONT RD	DEAD END	W 25TH ST	4	1	36	960	192	4,032	29	28	Zone 1	10	1940	960	28	1	Selected Yr 1	60	Surf Recon + Base Rehab / FWM + Strctrl Ptch + Olay	63.50	0	256,032	256,032	256,032	92
4672	1138	7530	20	N	BEVERLY ST	E A ST	E YELLOWSTONE HWY	2	1	68	1,037	392	8,227	42	42	Zone 1	10	2700	1,990	44	1	Selected Yr 1	46	EM/FWM + Moderate Overlay (2.0 - 3.0) + Strctrl Ptch	19.50	0	160,427	160,427	268,828	88
6588	865	1860	10		BRYAN STOCK TRL	E K ST	CITY BOUNDARY	2	1	50	953	265	5,559	47	46	Zone 1	10	2700	1,990	44	1	Selected Yr 1	46	EM/FWM + Moderate Overlay (2.0 - 3.0) + Strctrl Ptch	19.50	0	108,401	108,401	268,828	88
4389	6180	1950	10		CAEDA DR	EASTRIDGE MALL	LANDMARK DR	4	1	47	651	170	3,570	68	67	Zone 1	10	2860	1,009	71	1	Selected Yr 1	20	MicroSurface / Chip Seal	4.90	0	17,493	17,493	26,088	84
1135	283	13260	10		VIKING CT	DONEGAL	CUL-DE-SAC	4	1	42	358	84	1,754	80	80	Zone 1	10	2860	1,009	71	1	Selected Yr 1	20	MicroSurface / Chip Seal	4.90	0	8,595	8,595	26,088	84
2371	2274	2750	10		CRESCENT AVE	WILSHIRE CT	JIM BRIDGER AVE	4	1	32	328	58	1,225	39	38	Zone 1	10	3920	2,427	27	1	Selected Yr 1	60	Surf Recon + Base Rehab / FWM + Strctrl Ptch + Olay	63.50	0	77,788	77,788	563,945	92
6820	2490	2750	20		CRESCENT AVE	WILSHIRE CT	WILSHIRE CT	4	1	33	674	124	2,595	22	21	Zone 1	10	3920	2,427	27	1	Selected Yr 1	60	Surf Recon + Base Rehab / FWM + Strctrl Ptch + Olay	63.50	0	164,783	164,783	563,945	92
2205	2038	6420	20		JIM BRIDGER AVE	CRESCENT AVE	OXFORD LN	4	1	31	157	27	568	38	38	Zone 1	10	3920	2,427	27	1	Selected Yr 1	60	Surf Recon + Base Rehab / FWM + Strctrl Ptch + Olay	63.50	0	36,068	36,068	563,945	92
2918	3012	6420	30		JIM BRIDGER AVE	BELLAIRE DR	CRESCENT AVE	4	1	29	675	109	2,284	23	23	Zone 1	10	3920	2,427	27	1	Selected Yr 1	60	Surf Recon + Base Rehab / FWM + Strctrl Ptch + Olay	63.50	0	145,034	145,034	563,945	92
6821	2491	15030	10		WILSHIRE CT	CRESCENT AVE	CRESCENT AVE	4	1	31	318	55	1,150	30.7	30	Zone 1	10	3920	2427	27	1	Selected Yr 1	60	Surf Recon + Base Rehab / FWM + Strctrl Ptch + Olay	63.5	0	73025	73025	563945	92
2860	2933	15030	20		WILSHIRE CT	BELLAIRE DR	CRESCENT AVE	4	1	33	275	50	1,059	31	30.2	Zone 1	10	3920	2427	27	1	Selected Yr 1	60	Surf Recon + Base Rehab / FWM + Strctrl Ptch + Olay	63.5	0	67247	67247	563945	92
2813	2851	10190	30	S	COFFMAN AVE	GRANDVIEW PL	ODELL AVE	4	1	37	222	46	958	23	22	Zone 1	10	8300	1,549	26	1	Selected Yr 1	60	Surf Recon + Base Rehab / FWM + Strctrl Ptch + Olay	63.50	0	60,833	60,833	425,704	92
3074	3255	10190	40	S	COFFMAN AVE	HYVIEW DR	GRANDVIEW PL	4	1	32	630	112	2,352	25	25	Zone 1	10	8300	1,549	26	1	Selected Yr 1	60	Surf Recon + Base Rehab / FWM + Strctrl Ptch + Olay	63.50	0	149,352	149,352	425,704	92
2854	2924	5850	10		GRANDVIEW PL	S COFFMAN AVE	CUL-DE-SAC	4	1	42	697	162	3,394	29	28	Zone 1	10	8300	1,549	26	1	Selected Yr 1	60	Surf Recon + Base Rehab / FWM + Strctrl Ptch + Olay	63.50	0	215,519	215,519	425,704	92
3466	3874	7400	10		MOOSE	W 46TH ST	DEAD END	4	1	32	1,623	289	6,059	28	27	Zone 1	10	9500	1,623	27	1	Selected Yr 1	60	Surf Recon + Base Rehab / FWM + Strctrl Ptch + Olay	63.50	0	384,747	384,747	384,747	92
1085	179	8010	10	N	KIMBALL ST	E 1ST ST	E A ST	3	1	40	500	111	2,333	29	28	Zone 1	10	9940	929	28	1	Selected Yr 1	60	Surf Recon + Base Rehab / FWM + Strctrl Ptch + Olay	70.00	0	163,310	163,310	306,950	91
1734	1304	11010	10	S	KIMBALL ST	E 1ST ST	E YELLOWSTONE HWY	3	1	41	429	98	2,052	28	27	Zone 1	10	9940	929	28	1	Selected Yr 1	60	Surf Recon + Base Rehab / FWM + Strctrl Ptch + Olay	70.00	0	143,640	143,640	306,950	91
1083	177	8310	10	N	PARK ST	E 1ST ST	E A ST	4	1	39	501	109	2,280	29	28	Zone 1	10	10000	1,001	28	1	Selected Yr 1	60	Surf Recon + Base Rehab / FWM + Strctrl Ptch + Olay	63.50	0	144,780	144,780	271,019	92
6659	1333	11680	10	S	PARK ST	E COLLINS DR	E 2ND ST	4	1	42	72	17	353	37	37	Zone 1	10	10000	1,001	28	1	Selected Yr 1	60	Surf Recon + Base Rehab / FWM + Strctrl Ptch + Olay	63.50	0	22,416	22,416	271,019	92
6656	1309	11680	20	S	PARK ST	E YELLOWSTONE HWY	E COLLINS DR	4	1	20	191	21	446	17	17	Zone 1	10	10000	1,001	28	1	Selected Yr 1	60	Surf Recon + Base Rehab / FWM + Strctrl Ptch + Olay	63.50	0	28,321	28,321	271,019	92
6650	1294	11690	10	S	PARK ST	E 1ST ST	E YELLOWSTONE HWY	4	1	43	237	57	1,189	30	30	Zone 1	10	10000	1,001	28	1	Selected Yr 1	60	Surf Recon + Base Rehab / FWM + Strctrl Ptch + Olay	63.50	0	75,502	75,502	271,019	92
3402	3775	10180	10	S	COFFMAN AVE	GRANADA AVE	W 39TH ST	4	1	37	1,342	276	5,793	28	27	Zone 1	10	11100	1,342	27	1	Selected Yr 1	60	Surf Recon + Base Rehab / FWM + Strctrl Ptch + Olay	63.50	0	367,856	367,856	367,856	92
2561	2531	14830	20		WESTRIDGE CIR	WESTRIDGE TER	WESTRIDGE DR	4	1	29	503	81	1,702	38.3	37.5	Zone 1	10	12360	1778	25	1	Selected Yr 1	60	Surf Recon + Base Rehab / FWM + Strctrl Ptch + Olay	63.5	0	108077	108077	365125	92
2584	2560	14860	20		WESTRIDGE DR	WESTRIDGE CIR	WESTRIDGE LN	4	1	28	273	42	892	30.7	30	Zone 1	10	12360	1778	25	1	Selected Yr 1	60	Surf Recon + Base Rehab / FWM + Strctrl Ptch + Olay	63.5	0	56642	56642	365125	92
5021	2819	14860	30		WESTRIDGE DR	W 15TH ST	WESTRIDGE CIR	4	1	27	1,002	150	3,156	18	17.4	Zone 1	10	12360	1778	25	1	Selected Yr 1	60	Surf Recon + Base Rehab / FWM + Strctrl Ptch + Olay	63.5	0	200406	200406	365125	92
3043	3216	1710	10		BOYD AVE	CY AVE	SAGE AVE	4	1	33	767	141	2,953	29	28	Zone 1	10	2380	1,670	31	2	Selected Yr 2	60	Surf Recon + Base Rehab / FWM + Strctrl Ptch + Olay	63.50	0	187,516	187,516	430,849	93
1156	310	14490	10	W	COFFMAN AVE	CY AVE	HYVIEW DR	4	1	37	762	157	3,289	33	32	Zone 1	10	2380	1,670	31	2	Selected Yr 2	60	Surf Recon + Base Rehab / FWM + Strctrl Ptch + Olay	63.50	0	208,852	208,852	430,849	93
1155	309	6180	10		HYVIEW DR	SKYRIDGE	W COFFMAN AVE	4	1	33	141	26	543	37	37	Zone 1	10	2380	1,670	31	2	Selected Yr 2	60	Surf Recon + Base Rehab / FWM + Strctrl Ptch + Olay	63.50	0	34,481	34,481	430,849	94
1789	1382	2810	10		CYNTHIA DR	CUL-DE-SAC	THELMA DR	4	1	44	206	51	1,069	24	23	Zone 1	10	4000	1,638	29	2	Selected Yr 2	60	Surf Recon + Base Rehab / FWM + Strctrl Ptch + Olay	63.50	0	67,882	67,882	434,976	93
1923	1602	2810	20		CYNTHIA DR	THELMA DR	SHANNON DR	4	1	35	861	167	3,516	30	29	Zone 1	10	4000	1,638	29	2	Selected Yr 2	60	Surf Recon + Base Rehab / FWM + Strctrl Ptch + Olay	63.50	0	223,266	223,266	434,976	93
1959	1660	12960	10		THELMA DR	CYNTHIA DR	SWANTON AVE	4	1	34	291	55	1,154	32	31	Zone 1	10	4000	1,638	29	2	Selected Yr 2	60	Surf Recon + Base Rehab / FWM + Strctrl Ptch + Olay	63.50	0	73,279	73,279	434,976	93
1924	1603	12960	20		THELMA DR	CRYSTIE LN	CYNTHIA DR	4	1	34	280	53	1,111	34	33	Zone 1	10	4000	1,638	29	2	Selected Yr 2	60	Surf Recon + Base Rehab / FWM + Strctrl Ptch + Olay	63.50	0	70,549	70,549	434,976	93
2591	2567	3600	10	E	18TH ST	S BEVERLY ST	S NEBRASKA AVE	4	1	35	664	129	2,711	37	36	Zone 1	10	5320	1,305	32	2	Selected Yr 2	60	Surf Recon + Base Rehab / FWM + Strctrl Ptch + Olay	63.50	0	172,149	172,149	338,329	93
2585	2561	3600	20	E	18TH ST	S NEBRASKA AVE	S MISSOURI AVE	4	1	35	641	125	2,617	28	27	Zone 1	10	5320	1,305	32	2	Selected Yr 2	60	Surf Recon + Base Rehab / FWM + Strctrl Ptch + Olay	63.50	0	166,180	166,180	338,329	93
4616	718	5030	140	E	K ST	GLENARM ST	N LINCOLN ST	3	1	26	264	38	801	40	39	Zone 1	10	7260	1,758	42	2	Selected Yr 2	46	EM/FWM + Moderate Overlay (2.0 - 3.0) + Strctrl Ptch	18.75	0	15,019	15,019	112,107	90
4617	716	5030	150	E	K ST	N LINCOLN ST	N JEFFERSON ST	3	1	27	264	40	832	38	38	Zone 1	10	7260	1,758	42	2	Selected Yr 2	46	EM/FWM + Moderate Overlay (2.0 - 3.0) + Strctrl Ptch	18.75	0	15,600	15,600	112,107	90
4618	471	5030	160	E	K ST	N JEFFERSON ST	ST MARY ST	3	1	27	263	39	828	38	37	Zone 1	10	7260	1,758	42	2	Selected Yr 2	46	EM/FWM + Moderate Overlay (2.0 - 3.0) + Strctrl Ptch	18.75	0	15,525	15,525	112,107	90
4619	468	5030	170	E	K ST	ST MARY ST	N MCKINLEY ST	3	1	29	264	43	893	40	39	Zone 1	10	7260	1,758	42	2	Selected Yr 2	46	EM/FWM + Moderate Overlay (2.0 - 3.0) + Strctrl Ptch	18.75	0	16,744	16,744	112,107	90
1484	911	8200	10	N	MCKINLEY ST	E F ST	E H ST	3	1	32	703	125	2,625	48	47	Zone 1	10	7260	1,758	42	2	Selected Yr 2	46	EM/FWM + Moderate Overlay (2.0 - 3.0) + Strctrl Ptch	18.75	0	49,219	49,219	112,107	90
1591	1080	14440	10	W	B C ST	N CENTER ST	N WOLCOTT ST	4	1	17	381	36	756	37	36	Zone 1	10	9980	1,973	31	2	Selected Yr 2	60	Surf Recon + Base Rehab / FWM + Strctrl Ptch + Olay	63.50	0	48,006	48,006	360,172	93
1698	1248	8140	10	N	MARKET ST	W 1ST ST	W B ST	4	1	27	678	102	2,136	31	30	Zone 1	10	9980	1,973	31	2	Selected Yr 2	60	Surf Recon + Base Rehab / FWM + Strctrl Ptch + Olay	63.50	0	135,636	135,636	360,172	93
1611	1125	8150	10	N	MARKET ST	W B ST	DEAD END	4	1	24	598	80	1,674	38	37	Zone 1	10	9980	1,973	31	2	Selected Yr 2	60	Surf Recon + Base Rehab / FWM + Strctrl Ptch + Olay	63.50	0	106,299	106,299	360,172	93
6487	370	9160	10		PARKWAY PLAZA DR	N CENTER ST	DEAD END	4	1	30	316	53	1,106	21	20	Zone 1	10	9980	1,973	31	2	Selected Yr 2	60	Surf Recon + Base Rehab / FWM + Strctrl Ptch + Olay	63.50	0	70,231	70,231	360,172	94
3317	3640	9580	20		RIDGECREST DR	SARATOGA RD	VALCARO RD	3	1	36	170	34	714	51	50	Zone 1	10	10500	1,811	43	2	Selected Yr 2	46	EM/FWM + Moderate Overlay (2.0 - 3.0) + Strctrl Ptch	18.75	0	13,388	13,388	136,578	90
3433	3831	9580	30		RIDGECREST DR	BELMONT DR	SARATOGA RD	3	1	34	167	32	662	37	36	Zone 1	10	10500	1,811	43	2	Selected Yr 2	46	EM/FWM + Moderate Overlay (2.0 - 3.0) + Strctrl Ptch	18.75	0	12,413	12,413	136,578	90
3427	3823	9580	40		RIDGECREST DR	BRENTWOOD DR	BELMONT DR	3	1	34	289	55	1,146	49	49	Zone 1	10	10500	1,811	43	2	Selected Yr 2	46	EM/FWM + Moderate Overlay (2.0 - 3.0) + Strctrl Ptch	18.75	0	21,488	21,488	136,578	90
2416	2326	9580	50		RIDGECREST DR	RIDGECREST CT	BRENTWOOD DR	3	1	35	169	33	690	50	49	Zone 1	10	10500	1,811	43	2	Selected Yr 2	46	EM/FWM + Moderate Overlay (2.0 - 3.0) + Strctrl Ptch	18.75	0	12,938	12,938	136,578	90
2405	2315	9580	60		RIDGECREST DR	KINGSBORO RD	RIDGECREST CT	3	1	34	655	124	2,598	39	38	Zone 1	10	10500	1,811	43	2	Selected Yr 2	46	EM/FWM + Moderate Overlay (2.0 - 3.0) + Strctrl Ptch	18.75	0	48,713	48,713	136,578	90
2940	3044	9580	70		RIDGECREST DR	MARIPOSA BLVD	KINGSBORO RD	3	1	35	361	70	1,474	42	42	Zone 1	10	10500	1,811	43	2	Selected Yr 2	46	EM/FWM + Moderate Overlay (2.0 - 3.0) + Strctrl Ptch	18.75	0	27,638	27,638	136,578	90
1308	599	10030	10	S	CEDAR ST	W 12TH ST	W 13TH ST	4	1	41	369	84	1,765	32	31	Zone 1	10	10880	2,043	30	2	Selected Yr 2	60	Surf Recon + Base Rehab / FWM + Strctrl Ptch + Olay	63.50	0	112,078	112,078	548,895	94
2357	2259	10030	20	S	CEDAR ST	W 11TH ST	W 12TH ST	4	1	34	430	81	1,706	25	24	Zone 1	10	10880	2,043	30	2	Selected Yr 2	60	Surf Recon + Base Rehab / FWM + Strctrl Ptch + Olay	63.50	0	108,331	108,331	548,895	93
2274	2148	10030	30	S	CEDAR ST	W 10TH ST	W 11TH ST	4	1	36	369	74	1,550	37	36	Zone 1	10	10880	2,043	30	2	Selected Yr 2	60	Surf Recon + Base Rehab / FWM + Strctrl Ptch + Olay	63.50	0	98,425	98,425	548,895	94
2163	1981	10030	40	S	CEDAR ST	W COLLINS DR	W 10TH ST	4	1	35	445	87	1,817	35	34	Zone 1	10	10880	2,043	30	2	Selected Yr 2	60	Surf Recon + Base Rehab / FWM + Strctrl Ptch + Olay	63.50	0	115,380	115,380	548,895	94
2355	2257	10150	20	S	CHESTNUT ST	W 11TH ST	W 12TH ST	4	1	36	430	86	1,806	26	26	Zone 1	10	10880	2,043	30	2	Selected Yr 2	60	Surf Recon + Base Rehab / FWM + Strctrl Ptch + Olay	63.50	0	114,681	114,681	548,895	93
1251	497	10230	30	S	CONWELL ST	E 7TH ST	E 8TH ST	3	1	32	363	65	1,355	45	44	Zone 1	10	11120	1,664	45	2	Selected Yr 2	46	EM/FWM + Moderate Overlay (2.0 - 3.0) + Strctrl Ptch	18.75	0	25,406	25,406	127,332	90
1500	935	10230	40	S	CONWELL ST	E 6TH ST	E 7TH ST	3	1	34	376	71	1,491	35	34	Zone 1	10	11120	1,664	45	2	Selected Yr 2	46	EM/FWM + Moderate Overlay (2.0 - 3.0) + Strctrl Ptch	18.75	0	27,956	27,956	127,332	90
1914	1593	10230	50	S	CONWELL ST	HIGHLAND PARK CEMETARY RD	E 6TH ST	3	1	37	288	59	1,243	52	51	Zone 1	10	11120	1,664	45	2	Selected Yr 2	46	EM/FWM + Moderate Overlay (2.0 - 3.0) + Strctrl Ptch	18.75	0	23,306	23,306	127,332	90
5663	240	10230	60	S	CONWELL ST	E 5TH ST	HIGHLAND PARK CEMETARY RD	3	1	32	82	15	306	63	63	Zone 1	10	11120	1,664	45	2	Selected Yr 2	46	EM/FWM + Moderate Overlay (2.0 - 3.0) + Strctrl Ptch	18.75	0	5,738	5,738	127,332	90
4718	1526	10240	10	S	CONWELL ST	E 4TH ST	E 5TH ST	3	1	37	196	40	846	55	54	Zone 1	10	11120	1,664	45	2	Selected Yr 2	46	EM/FWM + Moderate Overlay (2.0 - 3.0) + Strctrl Ptch	18.75	0	15,863	15,863	127,332	90
1788	1379	10250	10	S	CONWELL ST	E 3RD ST	E 4TH ST	3	1	37	359	74	1,550	43	43	Zone 1	10	11120	1,664	45	2	Selected Yr 2	46	EM/FWM + Moderate Overlay (2.0 - 3.0) + Strctrl Ptch	18.75	0	29,063	29,063	127,332	90
4394	6191	11370	30	S	MISSOURI AVE	ALI CIR	E 18TH ST	4	1	37	176	36	760	26	25	Zone 1	10	11520	1,282	30	2	Selected Yr 2	60	Surf Recon + Base Rehab / FWM + Strctrl Ptch + Olay	63.50	0	48,260	48,260	345,377	93
4395	6192	11370	40	S	MISSOURI AVE	LYNN LN	ALI CIR	4	1	37	292	60	1,260	30	29	Zone 1	10	11520	1,282	30	2	Selected Yr 2	60	Surf Recon + Base Rehab / FWM + Strctrl Ptch + Olay	63.50	0	80,010	80,010	345,377	93
4396	6193	11370	50	S	MISSOURI AVE	E 15TH ST	LYNN LN	4	1	36	814	163	3,419	33	32	Zone 1	10	11520	1,282	30	2	Selected Yr 2	60	Surf Recon + Base Rehab / FWM + Strctrl Ptch + Olay	63.50	0	217,107	217,107	345,377	93
1912	1591	14630	10	W	MIDWEST AVE	S CHESTNUT ST	S POPLAR ST	4	1	33	606	111	2,333	24	23	Zone 1	10	11800	1,511	31	2	Selected Yr 2	60	Surf Recon + Base Rehab / FWM + Strctrl Ptch + Olay	63.50	0	148,146	148,146	427,547	93
1911	1590	14630	20	W	MIDWEST AVE	S WALNUT ST	S CHESTNUT ST	4	1	37	301	62	1,299	33	33	Zone 1	10	11800	1,511	31	2	Selected Yr 2	60	Surf Recon + Base Rehab / FWM + Strctrl Ptch + Olay	63.50	0	82,487	82,487	427,547	93
1112	229	11910	10	S	SPRUCE ST	W YELLOWSTONE HWY	W MIDWEST AVE	4	1	44	604	148	3,101	36	36	Zone 1	10	11800	1,511	31	2	Selected Yr 2	60	Surf Recon + Base Rehab / FWM + Strctrl Ptch + Olay	63.50	0	196,914	196,914	427,547	93
6817	2475	14830	10		WESTRIDGE CIR	WESTRIDGE TER	WESTRIDGE TER	4	1	30	949	158	3,322	27.3	26.7	Zone 1	10	12320	1883	29	2	Selected Yr 2	60	Surf Recon + Base Rehab / FWM + Strctrl Ptch + Olay	63.5	0	210947	210947	417576	93
6816	2474	14890	10		WESTRIDGE TER	WESTRIDGE CIR	WESTRIDGE CIR	4	1	31	579	100	2,094	28.7	28	Zone 1	10	12320	1883	29	2	Selected Yr 2	60	Surf Recon + Base Rehab / FWM + Strctrl Ptch + Olay	63.5	0	132969	132969	417576	93
2723	2741	14890	20		WESTRIDGE TER	W 15TH ST	WESTRIDGE CIR	4	1	28	355	55	1,160	36	35.4	Zone 1	10	12320	1883	29	2	Selected Yr 2	60	Surf Recon + Base Rehab / FWM + Strctrl Ptch + Olay	63.5	0	73660	73660	417576	93
2036	1783	4630	10	E	8TH ST	S FOREST DR	WIND RIVER AVE	4	1	32	768	137	2,867	26	25	Zone 1	10	2020	1,545	32	3	Selected Yr 3	60	Surf Recon + Base Rehab / FWM + Strctrl Ptch + Olay	63.50	0	182,055	182,055	366,269	95
1106	216	1510	10		BIG HORN ST	FOREST DR	WIND RIVER AVE	4	1	32	777	138	2,901	39	38	Zone 1	10	2020	1,545	32	3	Selected Yr 3	60	Surf Recon + Base Rehab / FWM + Strctrl Ptch + Olay	63.50	0	184,214	184,214	366,269	95
3228	3490	14140	10	W	45TH ST	SHASTA DR	BOBCAT	4	1	29	284	46	961	50	50	Zone 1	10	2200	1,999	44	3	Selected Yr 3	46	EM/FWM + Moderate Overlay (2.0 - 3.0) + Strctrl Ptch	17.50	0	16,818	16,818	130,920	91
3636	4222	14160	10	W	46TH ST	MOOSE	PUMA DR	4	1	29	619	100	2,094	48	48	Zone 1	10	2200	1,999	44	3	Selected Yr 3	46	EM/FWM + Moderate Overlay (2.0 - 3.0) + Strctrl Ptch	17.50	0	36,645	36,645	130,920	91
3633	4218	14160	20	W	46TH ST	BOBCAT	MOOSE	4	1	28	239	37	781	37	36	Zone 1	10	2200	1,999	44	3	Selected Yr 3	46	EM/FWM + Moderate Overlay (2.0 - 3.0) + Strctrl Ptch	17.50	0	13,668	13,668	130,920	91

$3695k/Year Rehabilitation Plan

GISID	Agency ID	Street Number	Block Number	Street Prefix	On Street	From Street	To Street	FunCL Code	Pavetype Code	Pavement Width (ft)	Pavement Length (ft)	Add Area (yd2)	Pavement Area (yd2)	Pavement Cndtn Index (PCI)	Current Segment PCI (CPCI)	Zone	Zone Code	Project ID	Project Length (ft)	Project Current PCI	Year of First Rehab	Segment Rehab Results	Rehab Activity Code	Rehab Activity	Avg Unit Rate ($/yd2)	Peripheral Concrete Costs ($)	Segment Pavement Cost ($)	Segment Total Cost ($)	Whole Project Cost ($)	5 Year Post Rehab PCI
3255	3530	1610	10		BOBCAT	W 45TH ST	W 46TH ST	4	1	30	230	38	805	44	43	Zone 1	10	2200	1,999	44	3	Selected Yr 3	46	EM/FWM + Moderate Overlay (2.0 - 3.0) + Strctrl Ptch	17.50	0	14,088	14,088	130,920	91
3634	4219	7400	20		MOOSE	W 45TH ST	W 46TH ST	4	1	30	250	42	875	51	50	Zone 1	10	2200	1,999	44	3	Selected Yr 3	46	EM/FWM + Moderate Overlay (2.0 - 3.0) + Strctrl Ptch	17.50	0	15,313	15,313	130,920	91
3463	3870	9480	10		PUMA DR	W 46TH ST	DEAD END	4	1	44	127	31	652	45	45	Zone 1	10	2200	1,999	44	3	Selected Yr 3	46	EM/FWM + Moderate Overlay (2.0 - 3.0) + Strctrl Ptch	17.50	0	11,410	11,410	130,920	91
3637	4223	9480	20		PUMA DR	W 45TH ST	W 46TH ST	4	1	45	250	63	1,313	37	36	Zone 1	10	2200	1,999	44	3	Selected Yr 3	46	EM/FWM + Moderate Overlay (2.0 - 3.0) + Strctrl Ptch	17.50	0	22,978	22,978	130,920	91
4453	6278	2180	30		CHAPARRAL DR	CHAPPARAL DR	CHAPPARAL DR	4	1	26	249	36	755	69	69	Zone 1	10	3300	1,202	66	3	Selected Yr 3	26	MicroSurface / Chip Seal + Strctrl Ptch	6.40	0	4,832	4,832	21,650	86
4455	6280	2180	40		CHAPARRAL DR	CHAPPARAL DR	CHAPPARAL DR	4	1	23	66	8	177	65	65	Zone 1	10	3300	1,202	66	3	Selected Yr 3	26	MicroSurface / Chip Seal + Strctrl Ptch	6.40	0	1,133	1,133	21,650	86
4457	6282	2180	50		CHAPARRAL DR	CHAPPARAL DR	CHAPPARAL DR	4	1	23	239	31	641	63	62	Zone 1	10	3300	1,202	66	3	Selected Yr 3	26	MicroSurface / Chip Seal + Strctrl Ptch	6.40	0	4,102	4,102	21,650	86
4450	6275	2190	10		CHAPARRAL DR	CHAPPARAL DR	CUL-DE-SAC	4	1	24	210	28	580	60	60	Zone 1	10	3300	1,202	66	3	Selected Yr 3	26	MicroSurface / Chip Seal + Strctrl Ptch	6.40	0	3,712	3,712	21,650	86
4452	6277	2200	10		CHAPARRAL DR	CHAPPARAL DR	CUL-DE-SAC	4	1	23	177	23	481	74	74	Zone 1	10	3300	1,202	66	3	Selected Yr 3	26	MicroSurface / Chip Seal + Strctrl Ptch	6.40	0	3,078	3,078	21,650	86
4454	6279	2210	10		CHAPARRAL DR	CHAPPARAL DR	CUL-DE-SAC	4	1	24	125	17	356	70	70	Zone 1	10	3300	1,202	66	3	Selected Yr 3	26	MicroSurface / Chip Seal + Strctrl Ptch	6.40	0	2,278	2,278	21,650	86
4456	6281	2220	10		CHAPARRAL DR	CHAPPARAL DR	CUL-DE-SAC	4	1	25	136	19	393	66	65	Zone 1	10	3300	1,202	66	3	Selected Yr 3	26	MicroSurface / Chip Seal + Strctrl Ptch	6.40	0	2,515	2,515	21,650	86
2342	2243	3220	10	E	12TH ST	S CENTER ST	S WOLCOTT ST	2	1	30	379	63	1,327	56	55	Zone 1	10	4640	2,271	48	3	Selected Yr 3	46	EM/FWM + Moderate Overlay (2.0 - 3.0) + Strctrl Ptch	19.50	0	25,877	25,877	122,968	91
2352	2253	13480	10	W	12TH ST	S OAK ST	S SPRUCE ST	2	1	22	276	34	708	26	26	Zone 1	10	4640	2,271	48	3	Selected Yr 3	46	EM/FWM + Moderate Overlay (2.0 - 3.0) + Strctrl Ptch	19.50	0	13,806	13,806	122,968	91
2351	2252	13480	20	W	12TH ST	S ELM ST	S OAK ST	2	1	17	360	34	714	42	41	Zone 1	10	4640	2,271	48	3	Selected Yr 3	46	EM/FWM + Moderate Overlay (2.0 - 3.0) + Strctrl Ptch	19.50	0	13,923	13,923	122,968	91
2349	2250	13480	30	W	12TH ST	S ASH ST	S ELM ST	2	1	17	360	34	714	51	50	Zone 1	10	4640	2,271	48	3	Selected Yr 3	46	EM/FWM + Moderate Overlay (2.0 - 3.0) + Strctrl Ptch	19.50	0	13,923	13,923	122,968	91
2346	2247	13480	40	W	12TH ST	S DAVID ST	S ASH ST	2	1	20	370	41	863	36	35	Zone 1	10	4640	2,271	48	3	Selected Yr 3	46	EM/FWM + Moderate Overlay (2.0 - 3.0) + Strctrl Ptch	19.50	0	16,829	16,829	122,968	91
2344	2245	13480	50	W	12TH ST	S CENTER ST	S DAVID ST	2	1	32	381	68	1,422	43	43	Zone 1	10	4640	2,271	48	3	Selected Yr 3	46	EM/FWM + Moderate Overlay (2.0 - 3.0) + Strctrl Ptch	19.50	0	27,729	27,729	122,968	91
5030	4136	11880	10	S	SPRUCE ST	S SPRUCE ST	CY AVE	2	1	33	145	27	558	95	95	Zone 1	10	4640	2,271	48	3	Selected Yr 3	46	EM/FWM + Moderate Overlay (2.0 - 3.0) + Strctrl Ptch	19.50	0	10,881	10,881	122,968	91
2339	2240	3230	10	E	12TH ST	S WOLCOTT ST	S DURBIN ST	2	1	30	430	72	1,505	29	28	Zone 1	10	4660	1,140	33	3	Selected Yr 3	60	Surf Recon + Base Rehab / FWM + Strctrl Ptch + Olay	73.50	0	110,618	110,618	295,691	94
2338	2239	3230	20	E	12TH ST	S DURBIN ST	S BEECH ST	2	1	32	330	59	1,232	30	30	Zone 1	10	4660	1,140	33	3	Selected Yr 3	60	Surf Recon + Base Rehab / FWM + Strctrl Ptch + Olay	73.50	0	90,552	90,552	295,691	94
2337	2238	3230	30	E	12TH ST	S BEECH ST	S LINCOLN ST	2	1	29	380	61	1,286	41	40	Zone 1	10	4660	1,140	33	3	Selected Yr 3	60	Surf Recon + Base Rehab / FWM + Strctrl Ptch + Olay	73.50	0	94,521	94,521	295,691	94
4387	6174	3250	20	E	12TH ST	STAFFORD CT	STAFFORD	3	1	44	289	71	1,484	41	40	Zone 1	10	4820	1,314	33	3	Selected Yr 3	60	Surf Recon + Base Rehab / FWM + Strctrl Ptch + Olay	70.00	0	103,880	103,880	483,770	94
2479	2430	3250	30	E	12TH ST	STAFFORD	STAFFORD CT	3	1	45	67	17	352	46	45	Zone 1	10	4820	1,314	33	3	Selected Yr 3	60	Surf Recon + Base Rehab / FWM + Strctrl Ptch + Olay	70.00	0	24,640	24,640	483,770	94
2503	2457	3250	40	E	12TH ST	STAFFORD CT	WATERFORD	3	1	45	568	142	2,982	32	31	Zone 1	10	4820	1,314	33	3	Selected Yr 3	60	Surf Recon + Base Rehab / FWM + Strctrl Ptch + Olay	70.00	0	208,740	208,740	483,770	94
2501	2455	3250	50	E	12TH ST	WATERFORD	DERBY	3	1	46	390	100	2,093	30	30	Zone 1	10	4820	1,314	33	3	Selected Yr 3	60	Surf Recon + Base Rehab / FWM + Strctrl Ptch + Olay	70.00	0	146,510	146,510	483,770	94
2296	2171	3350	10	E	14TH ST	KELLY DR	TROJAN DR	4	1	35	290	56	1,184	44	43	Zone 1	10	5000	1,222	32	3	Selected Yr 3	60	Surf Recon + Base Rehab / FWM + Strctrl Ptch + Olay	63.50	0	75,184	75,184	320,485	95
2480	2431	13090	20		TROJAN DR	E 14TH ST	WOODGLENN PL	4	1	37	246	51	1,062	39	38	Zone 1	10	5000	1,222	32	3	Selected Yr 3	60	Surf Recon + Base Rehab / FWM + Strctrl Ptch + Olay	63.50	0	67,437	67,437	320,485	95
1175	331	13090	30		TROJAN DR	E 12TH ST	E 14TH ST	4	1	35	686	133	2,801	26	26	Zone 1	10	5000	1,222	32	3	Selected Yr 3	60	Surf Recon + Base Rehab / FWM + Strctrl Ptch + Olay	63.50	0	177,864	177,864	320,485	95
1097	203	4860	10	E	COLLINS DR	S CENTER ST	S WOLCOTT ST	2	1	48	422	113	2,363	46	45	Zone 1	10	6960	2,971	48	3	Selected Yr 3	46	EM/FWM + Moderate Overlay (2.0 - 3.0) + Strctrl Ptch	19.50	0	46,079	46,079	319,764	91
1851	1493	4870	10	E	COLLINS DR	S WOLCOTT ST	S DURBIN ST	2	1	50	422	117	2,462	55	54	Zone 1	10	6960	2,971	48	3	Selected Yr 3	46	EM/FWM + Moderate Overlay (2.0 - 3.0) + Strctrl Ptch	19.50	0	48,009	48,009	319,764	91
1785	1376	4870	20	E	COLLINS DR	S DURBIN ST	S BEECH ST	2	1	45	423	106	2,221	55	54	Zone 1	10	6960	2,971	48	3	Selected Yr 3	46	EM/FWM + Moderate Overlay (2.0 - 3.0) + Strctrl Ptch	19.50	0	43,310	43,310	319,764	91
6680	1430	4870	30	E	COLLINS DR	S BEECH ST	S KIMBALL ST	2	1	44	330	81	1,694	50	49	Zone 1	10	6960	2,971	48	3	Selected Yr 3	46	EM/FWM + Moderate Overlay (2.0 - 3.0) + Strctrl Ptch	19.50	0	33,033	33,033	319,764	91
9247	3000004	4870	40	E	COLLINS DR	E COLLINS DR	S KIMBALL ST	2	1	37	68	14	294	45	45	Zone 1	10	6960	2,971	48	3	Selected Yr 3	46	EM/FWM + Moderate Overlay (2.0 - 3.0) + Strctrl Ptch	19.50	0	5,733	5,733	319,764	91
9244	3000003	4880	10	E	COLLINS DR	E COLLINS DR	S KIMBALL ST	2	1	20	118	13	275	45	44	Zone 1	10	6960	2,971	48	3	Selected Yr 3	46	EM/FWM + Moderate Overlay (2.0 - 3.0) + Strctrl Ptch	19.50	0	5,363	5,363	319,764	91
1916	1595	14550	70	W	COLLINS DR	S DAVID ST	S ASH ST	2	1	52	409	118	2,481	49	48	Zone 1	10	6960	2,971	48	3	Selected Yr 3	46	EM/FWM + Moderate Overlay (2.0 - 3.0) + Strctrl Ptch	19.50	0	48,380	48,380	319,764	91
1201	392	14550	80	W	COLLINS DR	S CENTER ST	S DAVID ST	2	1	52	425	123	2,578	46	45	Zone 1	10	6960	2,971	48	3	Selected Yr 3	46	EM/FWM + Moderate Overlay (2.0 - 3.0) + Strctrl Ptch	19.50	0	50,271	50,271	319,764	91
9248	3000005	10990	10	S	KIMBALL ST	E COLLINS DR	S KIMBALL ST	2	1	21	52	6	127	49	48	Zone 1	10	6960	2,971	48	3	Selected Yr 3	46	EM/FWM + Moderate Overlay (2.0 - 3.0) + Strctrl Ptch	19.50	0	2,477	2,477	319,764	91
6475	186	10990	20	S	KIMBALL ST	E 2ND ST	E COLLINS DR	2	1	54	302	91	1,903	43	42	Zone 1	10	6960	2,971	48	3	Selected Yr 3	46	EM/FWM + Moderate Overlay (2.0 - 3.0) + Strctrl Ptch	19.50	0	37,109	37,109	319,764	91
2972	3086	5530	40		FLEETWOOD PL	KIT CARSON AVE	OCONNELL	4	1	37	582	120	2,512	26	26	Zone 1	10	7880	1,699	32	3	Selected Yr 3	60	Surf Recon + Base Rehab / FWM + Strctrl Ptch + Olay	63.50	0	159,512	159,512	428,181	95
2845	2912	6760	10		KIT CARSON AVE	FLEETWOOD PL	CY AVE	4	1	34	262	49	1,039	41	41	Zone 1	10	7880	1,699	32	3	Selected Yr 3	60	Surf Recon + Base Rehab / FWM + Strctrl Ptch + Olay	63.50	0	65,977	65,977	428,181	95
2969	3083	6760	20		KIT CARSON AVE	BELLAIRE DR	FLEETWOOD PL	4	1	32	855	152	3,192	35	35	Zone 1	10	7880	1,699	32	3	Selected Yr 3	60	Surf Recon + Base Rehab / FWM + Strctrl Ptch + Olay	63.50	0	202,692	202,692	428,181	95
4644	1032	7720	10	N	ELK ST	E YELLOWSTONE HWY	BURLINGTON AVE	4	1	36	634	127	2,663	41	40	Zone 1	10	9740	1,854	33	3	Selected Yr 3	60	Surf Recon + Base Rehab / FWM + Strctrl Ptch + Olay	63.50	0	169,101	169,101	530,416	95
1548	1025	8060	10	N	LENNOX ST	E YELLOWSTONE HWY	BURLINGTON AVE	4	1	42	602	140	2,950	32	31	Zone 1	10	9740	1,854	33	3	Selected Yr 3	60	Surf Recon + Base Rehab / FWM + Strctrl Ptch + Olay	63.50	0	187,325	187,325	530,416	95
1550	1027	8130	10	N	LOWELL ST	E YELLOWSTONE HWY	BURLINGTON AVE	4	1	38	618	130	2,740	28	27	Zone 1	10	9740	1,854	33	3	Selected Yr 3	60	Surf Recon + Base Rehab / FWM + Strctrl Ptch + Olay	63.50	0	173,990	173,990	530,416	94
2384	2288	11770	10	S	ROBERTSON RD	UPPER ASTER	ASTER	2	1	29	435	70	1,472	47	46	Zone 1	10	11700	4,011	47	3	Selected Yr 3	46	EM/FWM + Moderate Overlay (2.0 - 3.0) + Strctrl Ptch	19.50	0	28,704	28,704	256,094	91
3398	3767	11770	30	S	ROBERTSON RD	TREVETT LN	BUCKBOARD RD	2	1	33	1,277	234	4,916	54	53	Zone 1	10	11700	4,011	47	3	Selected Yr 3	46	EM/FWM + Moderate Overlay (2.0 - 3.0) + Strctrl Ptch	19.50	0	95,862	95,862	256,094	91
3325	3651	11770	40	S	ROBERTSON RD	BUCKBOARD RD	VILLAGE DR	2	1	22	744	91	1,910	38	38	Zone 1	10	11700	4,011	47	3	Selected Yr 3	46	EM/FWM + Moderate Overlay (2.0 - 3.0) + Strctrl Ptch	19.50	0	37,245	37,245	256,094	91
3379	3742	11770	50	S	ROBERTSON RD	VILLAGE DR	HERRINGTON DR	2	1	22	952	116	2,443	45	44	Zone 1	10	11700	4,011	47	3	Selected Yr 3	46	EM/FWM + Moderate Overlay (2.0 - 3.0) + Strctrl Ptch	19.50	0	47,639	47,639	256,094	91
6879	3146	11770	60	S	ROBERTSON RD	HERRINGTON DR	PRIVATE DR	2	1	34	603	114	2,392	46	46	Zone 1	10	11700	4,011	47	3	Selected Yr 3	46	EM/FWM + Moderate Overlay (2.0 - 3.0) + Strctrl Ptch	19.50	0	46,644	46,644	256,094	91
1862	1507	12480	40		SHANNON DR	WASHAKIE ST	CRYSTIE LN	4	1	35	287	56	1,172	31	31	Zone 1	10	11980	1,597	32	3	Selected Yr 3	60	Surf Recon + Base Rehab / FWM + Strctrl Ptch + Olay	63.50	0	74,422	74,422	408,115	95
1858	1503	12480	50		SHANNON DR	GANNETT ST	WASHAKIE ST	4	1	32	271	48	1,012	28	27	Zone 1	10	11980	1,597	32	3	Selected Yr 3	60	Surf Recon + Base Rehab / FWM + Strctrl Ptch + Olay	63.50	0	64,262	64,262	408,115	95
1860	1505	14760	20		WASHAKIE ST	THELMA DR	SHANNON DR	4	1	35	1,039	202	4,243	35	34.2	Zone 1	10	11980	1597	32	3	Selected Yr 3	60	Surf Recon + Base Rehab / FWM + Strctrl Ptch + Olay	63.5	0	269431	269431	408115	95
3548	4098	1810	10		BROOKVIEW DR	NAVARRE RD	W 39TH ST	4	1	36	630	126	2,646	39	39	Zone 1	10	2580	1,320	33	4	Selected Yr 4	60	Surf Recon + Base Rehab / FWM + Strctrl Ptch + Olay	63.50	0	168,021	168,021	346,964	96
3118	3312	8640	10		NAVARRE RD	VALCARO RD	BROOKVIEW DR	4	1	35	690	134	2,818	29	28	Zone 1	10	2580	1,320	33	4	Selected Yr 4	60	Surf Recon + Base Rehab / FWM + Strctrl Ptch + Olay	63.50	0	178,943	178,943	346,964	96
2336	2236	3230	40	E	12TH ST	S LINCOLN ST	OAKCREST AVE	2	1	30	379	63	1,327	64	63	Zone 1	10	4680	1,902	50	4	Selected Yr 4	46	EM/FWM + Moderate Overlay (2.0 - 3.0) + Strctrl Ptch	19.50	0	25,877	25,877	139,349	92
2335	2235	3230	50	E	12TH ST	BONNIE BRAE ST	OAKCREST AVE	2	1	32	379	67	1,415	41	40	Zone 1	10	4680	1,902	50	4	Selected Yr 4	46	EM/FWM + Moderate Overlay (2.0 - 3.0) + Strctrl Ptch	19.50	0	27,593	27,593	139,349	92
2334	2234	3230	60	E	12TH ST	S BONNIE BRAE ST	S MITCHELL ST	2	1	34	379	72	1,503	41	40	Zone 1	10	4680	1,902	50	4	Selected Yr 4	46	EM/FWM + Moderate Overlay (2.0 - 3.0) + Strctrl Ptch	19.50	0	29,309	29,309	139,349	92
2333	2233	3230	70	E	12TH ST	S MITCHELL ST	S JEFFERSON ST	2	1	32	380	68	1,419	57	56	Zone 1	10	4680	1,902	50	4	Selected Yr 4	46	EM/FWM + Moderate Overlay (2.0 - 3.0) + Strctrl Ptch	19.50	0	27,671	27,671	139,349	92
2332	2232	3230	80	E	12TH ST	S JEFFERSON ST	S MCKINLEY ST	2	1	33	385	71	1,482	54	54	Zone 1	10	4680	1,902	50	4	Selected Yr 4	46	EM/FWM + Moderate Overlay (2.0 - 3.0) + Strctrl Ptch	19.50	0	28,899	28,899	139,349	92
1169	325	3290	10	E	13TH ST	S WOLCOTT ST	S DURBIN ST	2	1	31	430	74	1,555	59	58	Zone 1	10	4900	1,520	51	4	Selected Yr 4	46	EM/FWM + Moderate Overlay (2.0 - 3.0) + Strctrl Ptch	19.50	0	30,323	30,323	105,594	92
2436	2380	3290	20	E	13TH ST	S DURBIN ST	S BEECH ST	2	1	30	330	55	1,155	46	45	Zone 1	10	4900	1,520	51	4	Selected Yr 4	46	EM/FWM + Moderate Overlay (2.0 - 3.0) + Strctrl Ptch	19.50	0	22,523	22,523	105,594	92
2435	2379	3290	30	E	13TH ST	S BEECH ST	S LINCOLN ST	2	1	29	380	61	1,286	53	52	Zone 1	10	4900	1,520	51	4	Selected Yr 4	46	EM/FWM + Moderate Overlay (2.0 - 3.0) + Strctrl Ptch	19.50	0	25,077	25,077	105,594	92
1998	1707	3290	40	E	13TH ST	S LINCOLN ST	S OAKCREST AVE	2	1	32	380	68	1,419	47	46	Zone 1	10	4900	1,520	51	4	Selected Yr 4	46	EM/FWM + Moderate Overlay (2.0 - 3.0) + Strctrl Ptch	19.50	0	27,671	27,671	105,594	92
6305	250104	3790	30	E	21ST ST	S BEVERLY ST	S NEBRASKA AVE	3	1	35	86	17	351	51	51	Zone 1	10	5680	1,792	34	4	Selected Yr 4	60	Surf Recon + Base Rehab / FWM + Strctrl Ptch + Olay	70.00	0	24,570	24,570	551,950	96
4495	6410	3790	40	E	21ST ST	S NEBRASKA AVE	S MISSOURI ST	3	1	46	653	167	3,504	37	36	Zone 1	10	5680	1,792	34	4	Selected Yr 4	60	Surf Recon + Base Rehab / FWM + Strctrl Ptch + Olay	70.00	0	245,280	245,280	551,950	96
6184	150354	3790	50	E	21ST ST	S MISSOURI ST	PRIVATE ACCESS	3	1	34	422	80	1,674	41	40	Zone 1	10	5680	1,792	34	4	Selected Yr 4	60	Surf Recon + Base Rehab / FWM + Strctrl Ptch + Olay	70.00	0	117,180	117,180	551,950	96
5990	12226	3790	60	E	21ST ST	PRIVATE ACCESS	JASPER DR	3	1	32	631	112	2,358	26	26	Zone 1	10	5680	1,792	34	4	Selected Yr 4	60	Surf Recon + Base Rehab / FWM + Strctrl Ptch + Olay	70.00	0	164,920	164,920	551,950	96
1370	692	5250	60		ENGLISH AVE	GLEN RD	FOSTER RD	4	1	34	410	77	1,626	30	29	Zone 1	10	7560	2,107	33	4	Selected Yr 4	60	Surf Recon + Base Rehab / FWM + Strctrl Ptch + Olay	63.50	0	103,251	103,251	530,670	96
4755	6081	5570	30		FOSTER RD	CIRCLE DR	N GLEN RD	4	1	34	1,697	321	6,731	34	34	Zone 1	10	7560	2,107	33	4	Selected Yr 4	60	Surf Recon + Base Rehab / FWM + Strctrl Ptch + Olay	63.50	0	427,419	427,419	530,670	96
2880	2960	13720	20	W	20TH ST	CY AVE	HY AVE	4	1	33	522	96	2,010	33	32	Zone 1	10	8600	1,483	33	4	Selected Yr 4	60	Surf Recon + Base Rehab / FWM + Strctrl Ptch + Olay	63.50	0	127,635	127,635	401,574	96
6483	311	9970	30	S	BOXELDER ST	CY AVE	HY AVE	4	1	35	405	79	1,654	26	26	Zone 1	10	8600	1,483	33	4	Selected Yr 4	60	Surf Recon + Base Rehab / FWM + Strctrl Ptch + Olay	63.50	0	105,029	105,029	401,574	96
6759	2024	6170	20		HY AVE	S BOXELDER ST	W 19TH ST	4	1	41	556	127	2,660	39	38	Zone 1	10	8600	1,483	33	4	Selected Yr 4	60	Surf Recon + Base Rehab / FWM + Strctrl Ptch + Olay	63.50	0	168,910	168,910	401,574	96
1095	196	7230	20		MEDICINE BOW ST	WIND RIVER AVE	WALSH DR	4	1	32	430	76	1,605	27	26	Zone 1	10	9400	1,265	34	4	Selected Yr 4	60	Surf Recon + Base Rehab / FWM + Strctrl Ptch + Olay	63.50	0	101,918	101,918	296,801	96
1896	1560	15050	40		WIND RIVER AVE	WASHAKIE ST	CRYSTIE LN	4	1	30	334	56	1,169	40	39.6	Zone 1	10	9400	1265	34	4	Selected Yr 4	60	Surf Recon + Base Rehab / FWM + Strctrl Ptch + Olay	63.5	0	74232	74232	296801	96
1493	928	15050	50		WIND RIVER AVE	GANNETT ST	WASHAKIE ST	4	1	33	250	46	963	37.3	36.6	Zone 1	10	9400	1265	34	4	Selected Yr 4	60	Surf Recon + Base Rehab / FWM + Strctrl Ptch + Olay	63.5	0	61151	61151	296801	96
1784	1375	15050	60		WIND RIVER AVE	MEDICINE BOW ST	GANNETT ST	4	1	32	251	45	937	36	35.4	Zone 1	10	9400	1265	34	4	Selected Yr 4	60	Surf Recon + Base Rehab / FWM + Strctrl Ptch + Olay	63.5	0	59500	59500	296801	96
1374	698	8020	10	N	KIMBALL ST	E A ST	E C ST	4	1	43	809	193	4,058	34	33	Zone 1	10	9960	1,617	33	4	Selected Yr 4	60	Surf Recon + Base Rehab / FWM + Strctrl Ptch + Olay	63.50	0	257,683	257,683	496,698	96
4745	6589	8320	10	N	PARK ST	E A ST	E B ST	4	1	38	289	61	1,281	36	36	Zone 1	10	9960	1,617	33	4	Selected Yr 4	60	Surf Recon + Base Rehab / FWM + Strctrl Ptch + Olay	63.50	0	81,344	81,344	496,698	96
4744	696	8320	20	N	PARK ST	E A ST	E B ST	4	1	41	519	118	2,483	31	31	Zone 1	10	9960	1,617	33	4	Selected Yr 4	60	Surf Recon + Base Rehab / FWM + Strctrl Ptch + Olay	63.50	0	157,671	157,671	496,698	96

$3695k/Year Rehabilitation Plan

GISID	Agency ID	Street Number	Block Number	Street Prefix	On Street	From Street	To Street	FunCL Code	Pavetype Code	Pavement Width (ft)	Pavement Length (ft)	Add Area (yd2)	Pavement Area (yd2)	Pavement Cndtn Index (PCI)	Current Segment PCI (CPCI)	Zone	Zone Code	Project ID	Project Length (ft)	Project Current PCI	Year of First Rehab	Segment Rehab Results	Rehab Activity Code	Rehab Activity	Avg Unit Rate ($/yd2)	Peripheral Concrete Costs ($)	Segment Pavement Cost ($)	Segment Total Cost ($)	Whole Project Cost ($)	5 Year Post Rehab PCI
6855	2853	13770	10	W	22ND ST	S POPLAR ST	S BOXELDER AVE	4	1	26	1,036	150	3,143	34	33	Zone 1	10	10760	1,369	33	4	Selected Yr 4	60	Surf Recon + Base Rehab / FWM + Strctrl Ptch + Olay	63.50	0	199,581	199,581	273,622	96
6763	2044	9960	10	S	BOXELDER AVE	W 21ST ST	W 22ND ST	4	1	30	333	56	1,166	35	34	Zone 1	10	10760	1,369	33	4	Selected Yr 4	60	Surf Recon + Base Rehab / FWM + Strctrl Ptch + Olay	63.50	0	74,041	74,041	273,622	96
3032	3202	12510	10		SHATTUCK AVE	AMHERST AVE	EASTBROOK AVE	4	1	35	1,029	200	4,202	35	34	Zone 1	10	12000	2,058	33	4	Selected Yr 4	60	Surf Recon + Base Rehab / FWM + Strctrl Ptch + Olay	63.50	0	266,827	266,827	533,654	96
8359	2888	12560	10		SHUMWAY AVE	AMHERST AVE	EASTBROOK AVE	4	1	35	1,029	200	4,202	33	33	Zone 1	10	12000	2,058	33	4	Selected Yr 4	60	Surf Recon + Base Rehab / FWM + Strctrl Ptch + Olay	63.50	0	266,827	266,827	533,654	96
3426	3822	1440	10		BELMONT DR	BRENTWOOD DR	RIDGECREST DR	4	1	37	634	130	2,737	33	32	Zone 1	10	1860	1,446	34	5	Selected Yr 5	60	Surf Recon + Base Rehab / FWM + Strctrl Ptch + Olay	63.50	0	173,800	173,800	399,035	98
2415	2325	1750	10		BRENTWOOD DR	BELMONT DR	RIDGECREST DR	4	1	36	656	131	2,755	36	36	Zone 1	10	1860	1,446	34	5	Selected Yr 5	60	Surf Recon + Base Rehab / FWM + Strctrl Ptch + Olay	63.50	0	174,943	174,943	399,035	98
2406	2316	9590	10		RIDGECREST DR	RIDGECREST DR	CUL-DE-SAC	4	1	44	156	38	792	32	32	Zone 1	10	1860	1,446	34	5	Selected Yr 5	60	Surf Recon + Base Rehab / FWM + Strctrl Ptch + Olay	63.50	0	50,292	50,292	399,035	98
2473	2421	1620	20		BON AVE	E 12TH ST	E 14TH ST	4	1	33	770	141	2,965	36	36	Zone 1	10	2180	1,537	34	5	Selected Yr 5	60	Surf Recon + Base Rehab / FWM + Strctrl Ptch + Olay	63.50	0	188,278	188,278	387,160	98
2468	2416	2950	10		DERINGTON AVE	E 12TH ST	E 14TH ST	4	1	35	767	149	3,132	32	32	Zone 1	10	2180	1,537	34	5	Selected Yr 5	60	Surf Recon + Base Rehab / FWM + Strctrl Ptch + Olay	63.50	0	198,882	198,882	387,160	98
3419	3812	2840	10		DAFFODIL	INDIAN PAINTBRUSH	OLEANDER	4	1	33	271	50	1,043	36	35	Zone 1	10	4040	1,964	34	5	Selected Yr 5	60	Surf Recon + Base Rehab / FWM + Strctrl Ptch + Olay	63.50	0	66,231	66,231	457,011	98
3422	3816	2840	20		DAFFODIL	OLEANDER	ZINNIA	4	1	31	274	47	991	38	37	Zone 1	10	4040	1,964	34	5	Selected Yr 5	60	Surf Recon + Base Rehab / FWM + Strctrl Ptch + Olay	63.50	0	62,929	62,929	457,011	98
3436	3834	2840	30		DAFFODIL	ZINNIA	ROSE	4	1	31	497	86	1,797	31	30	Zone 1	10	4040	1,964	34	5	Selected Yr 5	60	Surf Recon + Base Rehab / FWM + Strctrl Ptch + Olay	63.50	0	114,110	114,110	457,011	98
3452	3856	2840	40		DAFFODIL	ROSE	COLUMBINE	4	1	31	653	112	2,362	34	33	Zone 1	10	4040	1,964	34	5	Selected Yr 5	60	Surf Recon + Base Rehab / FWM + Strctrl Ptch + Olay	63.50	0	149,987	149,987	457,011	98
3435	3833	9680	10		ROSE	DAFFODIL	VALLEY DR	4	1	32	269	48	1,004	36	36	Zone 1	10	4040	1,964	34	5	Selected Yr 5	60	Surf Recon + Base Rehab / FWM + Strctrl Ptch + Olay	63.50	0	63,754	63,754	457,011	98
1996	1705	3290	50	E	13TH ST	OAKCREST AVE	S MITCHELL ST	2	1	34	758	143	3,007	36	35	Zone 1	10	4880	1,138	39	5	Selected Yr 5	60	Surf Recon + Base Rehab / FWM + Strctrl Ptch + Olay	73.50	0	221,015	221,015	318,770	98
1994	1703	3290	60	E	13TH ST	S MITCHELL ST	S JEFFERSON ST	2	1	30	380	63	1,330	48	47	Zone 1	10	4880	1,138	39	5	Selected Yr 5	60	Surf Recon + Base Rehab / FWM + Strctrl Ptch + Olay	73.50	0	97,755	97,755	318,770	98
9045	482	4130	20	E	2ND ST	SCOTTHILL RD	EASTRIDGE MALL	2	1	59	1,767	579	12,163	60	59	Zone 1	10	6140	5,023	52	5	Selected Yr 5	46	EM/FWM + Moderate Overlay (2.0 - 3.0) + Strctrl Ptch	19.50	0	237,179	237,179	666,804	94
3087	3268	4130	30	E	2ND ST	LANDMARK DR	NEWPORT	2	1	58	2,349	757	15,895	45	44	Zone 1	10	6140	5,023	52	5	Selected Yr 5	46	EM/FWM + Moderate Overlay (2.0 - 3.0) + Strctrl Ptch	19.50	0	309,953	309,953	666,804	94
6077	50072	4130	40	E	2ND ST	NEWPORT	BLACKMORE RD	2	1	58	907	292	6,137	61	61	Zone 1	10	6140	5,023	52	5	Selected Yr 5	46	EM/FWM + Moderate Overlay (2.0 - 3.0) + Strctrl Ptch	19.50	0	119,672	119,672	666,804	94
1844	1485	4230	10	E	4TH ST	S BEVERLY ST	WISCONSIN ST	3	1	32	224	40	836	84	84	Zone 1	10	6400	2,052	76	5	Selected Yr 5	20	MicroSurface / Chip Seal	5.10	0	4,264	4,264	41,372	88
1839	1480	4230	20	E	4TH ST	S WISCONSIN ST	S NEBRASKA AVE	3	1	28	339	53	1,107	74	73	Zone 1	10	6400	2,052	76	5	Selected Yr 5	20	MicroSurface / Chip Seal	5.10	0	5,646	5,646	41,372	88
1842	1483	4230	30	E	4TH ST	S NEBRASKA AVE	S PENNSYLVANIA AVE	3	1	32	330	59	1,232	73	73	Zone 1	10	6400	2,052	76	5	Selected Yr 5	20	MicroSurface / Chip Seal	5.10	0	6,283	6,283	41,372	88
1841	1482	4230	40	E	4TH ST	S PENNSYLVANIA AVE	S PENNSYLVANIA AVE	3	1	32	113	20	422	70	69	Zone 1	10	6400	2,052	76	5	Selected Yr 5	20	MicroSurface / Chip Seal	5.10	0	2,152	2,152	41,372	88
5697	1473	4230	50	E	4TH ST	S PENNSYLVANIA AVE	MISSOURI AVE	3	1	37	336	69	1,450	68	68	Zone 1	10	6400	2,052	76	5	Selected Yr 5	20	MicroSurface / Chip Seal	5.10	0	7,395	7,395	41,372	88
5695	1470	4230	60	E	4TH ST	MISSOURI AVE	ILLINOIS AVE	3	1	37	176	36	760	81	81	Zone 1	10	6400	2,052	76	5	Selected Yr 5	20	MicroSurface / Chip Seal	5.10	0	3,876	3,876	41,372	88
5696	1472	4230	70	E	4TH ST	ILLINOIS AVE	COUNTRY CLUB RD	3	1	37	534	110	2,305	81	81	Zone 1	10	6400	2,052	76	5	Selected Yr 5	20	MicroSurface / Chip Seal	5.10	0	11,756	11,756	41,372	88
1055	100	7270	20		METRO RD	MCCARROLL WAY	HINERMANS WAY	4	1	26	309	45	937	29	28	Zone 1	10	9480	2,321	34	5	Selected Yr 5	60	Surf Recon + Base Rehab / FWM + Strctrl Ptch + Olay	63.50	0	59,500	59,500	716,979	98
1053	98	7270	30		METRO RD	HINDERMANS WAY	CHRISTMANS WAY	4	1	26	277	40	840	26	26	Zone 1	10	9480	2,321	34	5	Selected Yr 5	60	Surf Recon + Base Rehab / FWM + Strctrl Ptch + Olay	63.50	0	53,340	53,340	716,979	98
6451	96	7270	40		METRO RD	CHRISTMANS WAY	STATION RD	4	1	47	1,735	453	9,514	36	35	Zone 1	10	9480	2,321	34	5	Selected Yr 5	60	Surf Recon + Base Rehab / FWM + Strctrl Ptch + Olay	63.50	0	604,139	604,139	716,979	98
1137	286	12010	10	S	WALNUT ST	W 12TH ST	CY AVE	3	1	36	300	60	1,260	46.7	45.8	Zone 1	10	11820	1871	49	5	Selected Yr 5	46	EM/FWM + Moderate Overlay (2.0 - 3.0) + Strctrl Ptch	18.75	0	23625	23625	144076	94
2353	2255	12010	20	S	WALNUT ST	W 11TH ST	W 12TH ST	3	1	35	430	84	1,756	47	46.1	Zone 1	10	11820	1871	49	5	Selected Yr 5	46	EM/FWM + Moderate Overlay (2.0 - 3.0) + Strctrl Ptch	18.75	0	32925	32925	144076	94
2245	2114	12010	30	S	WALNUT ST	W 10TH ST	W 11TH ST	3	1	37	370	76	1,597	48	47.3	Zone 1	10	11820	1871	49	5	Selected Yr 5	46	EM/FWM + Moderate Overlay (2.0 - 3.0) + Strctrl Ptch	18.75	0	29944	29944	144076	94
2159	1977	12010	40	S	WALNUT ST	W 9TH ST	W 10TH ST	3	1	35	440	86	1,797	48.3	47.6	Zone 1	10	11820	1871	49	5	Selected Yr 5	46	EM/FWM + Moderate Overlay (2.0 - 3.0) + Strctrl Ptch	18.75	0	33694	33694	144076	94
1256	507	12010	50	S	WALNUT ST	W COLLINS DR	W 9TH ST	3	1	33	331	61	1,274	62.7	62	Zone 1	10	11820	1871	49	5	Selected Yr 5	46	EM/FWM + Moderate Overlay (2.0 - 3.0) + Strctrl Ptch	18.75	0	23888	23888	144076	94
7548	6408	15090	20		WOLF CREEK RD	W 38TH ST	W 40TH ST	4	1	24	753	100	2,108	30	29.4	Zone 1	10	12460	3039	33	5	Selected Yr 5	60	Surf Recon + Base Rehab / FWM + Strctrl Ptch + Olay	63.5	0	133858	133858	555816	98
7547	5739	15090	30		WOLF CREEK RD	PRIVATE DR	W 38T ST	4	1	25	1,466	204	4,276	32.3	31.7	Zone 1	10	12460	3039	33	5	Selected Yr 5	60	Surf Recon + Base Rehab / FWM + Strctrl Ptch + Olay	63.5	0	271526	271526	555816	98
7105	4351	15090	40		WOLF CREEK RD	PRIVATE DR	PRIVATE DR	4	1	25	618	86	1,803	37.7	36.9	Zone 1	10	12460	3039	33	5	Selected Yr 5	60	Surf Recon + Base Rehab / FWM + Strctrl Ptch + Olay	63.5	0	114491	114491	555816	98
7434	5672	15090	50		WOLF CREEK RD	CY AVE	PRIVATE DR	4	1	24	202	27	566	52.3	51.5	Zone 1	10	12460	3039	33	5	Selected Yr 5	60	Surf Recon + Base Rehab / FWM + Strctrl Ptch + Olay	63.5	0	35941	35941	555816	98
1187	372	1020	10		ACCESS RD	WESTSHORE VILLAGE	DEAD END	4	1	21	201	23	492	49	49	Zone 1	10	1020	1,201	48	6+	Fall Thru Yr 3						0	0	39
1535	1008	1030	10		ACCESS RD	WESTSHORE VILLAGE	DEAD END	4	1	37	336	69	1,450	39	38	Zone 1	10	1020	1,201	48	6+	Fall Thru Yr 3						0	0	28
1188	373	14920	20		WESTSHORE VILLAGE DR	WAREHOUSE RD	ACCESS RD	4	1	23	320	41	859	59.3	58.5	Zone 1	10	1020	1201	48	6+	Fall Thru Yr 3						0	0	49
1191	377	14920	30		WESTSHORE VILLAGE DR	ACCESS RD	ACCESS RD	4	1	36	200	40	840	45	44.4	Zone 1	10	1020	1201	48	6+	Fall Thru Yr 3						0	0	35
1526	989	14920	40		WESTSHORE VILLAGE DR	ACCESS RD	WESTSHORE RD	4	1	36	144	29	605	58.7	58.2	Zone 1	10	1020	1201	48	6+	Fall Thru Yr 3						0	0	49
3606	4184	1040	10		ACCESS RD	CY AVE	DEAD END	4	1	30	112	19	392	87	87	Zone 1	10	1040	2,142	40	6+	Fall Thru Yr 1						0	0	82
3578	4148	2550	20		COLUMBINE	SEQUOIA	YUCCA CIR	4	1	25	208	29	607	34	34	Zone 1	10	1040	2,142	40	6+	Fall Thru Yr 1						0	0	25
7063	4126	15160	10		YUCCA CIR	YUCCA CIR	SEQUOIA DR	4	1	31	1,347	232	4,872	34.7	34	Zone 1	10	1040	2142	40	6+	Fall Thru Yr 1						0	0	25
7058	4093	15160	20		YUCCA CIR	YUCCA CIR	COLUMBINE	4	1	25	318	44	928	43.7	42.9	Zone 1	10	1040	2142	40	6+	Fall Thru Yr 1						0	0	33
7055	4085	15170	10		YUCCA CIR	UPPER ASTER	YUCCA CIR	4	1	28	157	24	513	66.7	66.2	Zone 1	10	1040	2142	40	6+	Fall Thru Yr 1						0	0	58
2748	2769	3490	10	E	16TH ST	S BEVERLY ST	S NEBRASKA AVE	4	1	35	654	127	2,671	65	65	Zone 1	10	1060	2,060	69	6+	Not Selected						0	0	56
4536	6190	1060	10		ALI CIR	MISSOURI ST	CUL-DE-SAC	4	1	37	429	88	1,852	80	80	Zone 1	10	1060	2,060	69	6+	Not Selected						0	0	74
4382	6159	7090	10		LYNN LN	MISSOURI ST	CUL-DE-SAC	4	1	37	492	100	2,105	73	73	Zone 1	10	1060	2,060	69	6+	Not Selected						0	0	65
2586	2562	11480	10	S	NEBRASKA AVE	E 17TH ST	E 18TH ST	4	1	34	243	46	964	63	62	Zone 1	10	1060	2,060	69	6+	Not Selected						0	0	53
2519	2476	11480	20	S	NEBRASKA AVE	E 17TH ST	FAIRVIEW AVE	4	1	35	242	47	988	63	63	Zone 1	10	1060	2,060	69	6+	Not Selected						0	0	53
3550	4101	14070	10	W	42ND ST	ALLYSON PL	PLACID DR	4	1	35	492	96	2,009	53	52	Zone 1	10	1080	2,468	63	6+	Fall Thru Yr 1						0	0	43
3560	4118	1070	10		ALLYSON PL	CUL-DE-SAC	DEAD END	4	1	36	170	34	714	65	65	Zone 1	10	1080	2,468	63	6+	Fall Thru Yr 1						0	0	57
3558	4116	1070	20		ALLYSON PL	W 42ND ST	CUL-DE-SAC	4	1	36	503	101	2,113	58	58	Zone 1	10	1080	2,468	63	6+	Fall Thru Yr 1						0	0	48
3559	4117	1080	10		ALLYSON PL	ALLYSON PL	CUL-DE-SAC	4	1	55	105	32	674	75	75	Zone 1	10	1080	2,468	63	6+	Fall Thru Yr 1						0	0	68
2906	2994	9330	10		PLACID DR	W 42 ST	W 39TH ST	4	1	33	498	91	1,917	70	69	Zone 1	10	1080	2,468	63	6+	Fall Thru Yr 1						0	0	61
2904	2990	9330	20		PLACID DR	W 39TH ST	W 42ND ST	4	1	34	700	132	2,777	67	67	Zone 1	10	1080	2,468	63	6+	Fall Thru Yr 1						0	0	58
3157	3368	1100	10		ALTA VISTA DR	FAIRDALE AVE	SHUMWAY AVE	4	1	36	351	70	1,474	56	55	Zone 1	10	1100	4,745	52	6+	Fall Thru Yr 1						0	0	46
2859	2931	1100	20		ALTA VISTA DR	LENNOX AVE	FAIRDALE AVE	4	1	36	257	51	1,079	38	37	Zone 1	10	1100	4,745	52	6+	Fall Thru Yr 1						0	0	28
3141	3350	1100	30		ALTA VISTA DR	GLENDALE AVE	LENNOX AVE	4	1	36	291	58	1,222	46	45	Zone 1	10	1100	4,745	52	6+	Fall Thru Yr 1						0	0	35
2815	2854	5350	50		FAIRDALE AVE	ALTA VISTA DR	E 24TH ST	4	1	35	582	113	2,377	60	59	Zone 1	10	1100	4,745	52	6+	Fall Thru Yr 1						0	0	51
2858	2930	5350	60		FAIRDALE AVE	E 24TH ST	ALTA VISTA DR	4	1	30	866	144	3,031	55	54	Zone 1	10	1100	4,745	52	6+	Fall Thru Yr 1						0	0	45
2817	2856	6890	60		LENNOX AVE	ALTA VISTA DR	E 24TH ST	4	1	40	758	168	3,537	55	55	Zone 1	10	1100	4,745	52	6+	Fall Thru Yr 1						0	0	45
3140	3349	6890	70		LENNOX AVE	E 21ST ST	ALTA VISTA DR	4	1	35	625	122	2,552	60	59	Zone 1	10	1100	4,745	52	6+	Fall Thru Yr 1						0	0	50
3156	3367	12550	10		SHUMWAY AVE	E 21ST ST	ALTA VISTA DR	4	1	34	1,015	192	4,026	45	45	Zone 1	10	1100	4,745	52	6+	Fall Thru Yr 1						0	0	35
3241	3505	1090	10		ALPINE DR	KINGSTON	BEAUMONT DR	4	1	33	554	102	2,133	66	65	Zone 1	10	1120	3,596	68	6+	Fall Thru Yr 5						0	0	57
3545	4094	1090	20		ALPINE DR	MONTE VISTA	KINGSTION	4	1	33	747	137	2,876	70	70	Zone 1	10	1120	3,596	68	6+	Fall Thru Yr 5						0	0	63
3245	3512	1350	10		BEAUMONT DR	ALPINE DR	S POPLAR ST	4	1	35	447	87	1,825	67	66	Zone 1	10	1120	3,596	68	6+	Fall Thru Yr 5						0	0	58
3240	3504	1350	20		BEAUMONT DR	MONTE VISTA DR	ALPINE DR	4	1	36	308	62	1,294	76	76	Zone 1	10	1120	3,596	68	6+	Fall Thru Yr 5						0	0	69
3546	4095	6730	10		KINGSTON	ALPINE DR	S POPLAR ST	4	1	33	277	51	1,066	71	71	Zone 1	10	1120	3,596	68	6+	Fall Thru Yr 5						0	0	63
3406	3788	7380	10		MONTE VISTA DR	ALPINE DR	BEAUMONT DR	4	1	32	965	172	3,603	65	64	Zone 1	10	1120	3,596	68	6+	Fall Thru Yr 5						0	0	55
3456	3861	7380	20		MONTE VISTA DR	GRANADA AVE	ALPINE DR	4	1	35	298	58	1,217	70	70	Zone 1	10	1120	3,596	68	6+	Fall Thru Yr 5						0	0	62
6833	2634	1110	40		AMHERST AVE	FAIRDALE AVE	SHUMWAY AVE	4	1	33	269	49	1,036	63	63	Zone 1	10	1140	1,429	50	6+	Fall Thru Yr 1						0	0	55
6819	2486	1110	50		AMHERST AVE	SHUMWAY AVE	SHATTUCK AVE	4	1	36	248	50	1,042	41	41	Zone 1	10	1140	1,429	50	6+	Fall Thru Yr 1						0	0	31
2917	3011	1110	60		AMHERST AVE	SHATTUCK AVE	BRECK AVE	4	1	36	253	51	1,063	32	32	Zone 1	10	1140	1,429	50	6+	Fall Thru Yr 1						0	0	23
2961	3071	1110	70		AMHERST AVE	BRECK AVE	S BEVERLY ST	4	1	35	363	71	1,482	39	38	Zone 1	10	1140	1,429	50	6+	Fall Thru Yr 1						0	0	29
8976	250085	12560	20		SHUMWAY AVE	AMHERST AVE	CUL-DE-SAC	4	1	32	296	53	1,105	81	81	Zone 1	10	1140	1,429	50	6+	Fall Thru Yr 1						0	0	75

GISID	Agency ID	Street Number	Block Number	Street Prefix	On Street	From Street	To Street	FunCL Code	Pavetype Code	Pavement Width (ft)	Pavement Length (ft)	Add Area (yd2)	Pavement Area (yd2)	Pavement Cndtn Index (PCI)	Current Segment PCI (CPCI)	Zone	Zone Code	Project ID	Project Length (ft)	Project Current PCI	Year of First Rehab	Segment Rehab Results	Rehab Activity Code	Rehab Activity	Avg Unit Rate ($/yd2)	Peripheral Concrete Costs ($)	Segment Pavement Cost ($)	Segment Total Cost ($)	Whole Project Cost ($)	5 Year Post Rehab PCI
1803	1419	1110	10		AMHERST AVE	ELK AVE	GLENDALE AVE	4	1	32	268	48	1,001	42	41	Zone 1	10	1160	1,785	40	6+	Not Selected						0	0	32
2520	2477	1110	20		AMHERST AVE	GLENDALE AVE	LENNOX AVE	4	1	32	270	48	1,008	37	36	Zone 1	10	1160	1,785	40	6+	Not Selected						0	0	27
2568	2544	1110	30		AMHERST AVE	LENNOX AVE	FAIRDALE AVE	4	1	32	266	47	993	29	29	Zone 1	10	1160	1,785	40	6+	Not Selected						0	0	20
2636	2623	5440	20		FAIRVIEW AVE	GLENDALE AVE	LENNOX AVE	4	1	32	275	49	1,027	40	40	Zone 1	10	1160	1,785	40	6+	Not Selected						0	0	30
2757	2781	5440	30		FAIRVIEW AVE	LENNOX AVE	FAIRDALE AVE	4	1	32	267	47	997	44	43	Zone 1	10	1160	1,785	40	6+	Not Selected						0	0	33
1712	1267	5440	40		FAIRVIEW AVE	FAIRDALE AVE	S BEVERLY ST	4	1	34	439	83	1,741	47	46	Zone 1	10	1160	1,785	40	6+	Not Selected						0	0	36
4928	89	1130	10		AMOCO RD	N POPLAR ST	NANPAP RD	3	1	35	2,143	417	8,751	59	59	Zone 1	10	1180	7,826	61	6+	Fall Thru Yr 1						0	0	48
4929	6634	1130	20		AMOCO RD	NANPAP RD	UNNAMED RD	3	1	36	1,077	215	4,523	58	57	Zone 1	10	1180	7,826	61	6+	Fall Thru Yr 1						0	0	48
1048	87	1130	30		AMOCO RD	AMOCO RD	AMOCO RD	3	1	36	2,210	442	9,282	63	63	Zone 1	10	1180	7,826	61	6+	Fall Thru Yr 1						0	0	53
6448	85	1130	40		AMOCO RD	AMOCO RD	AMOCO RD	3	1	36	375	75	1,575	68	68	Zone 1	10	1180	7,826	61	6+	Fall Thru Yr 1						0	0	60
4194	5571	1130	50		AMOCO RD	EAST RD	AMOCO RD	3	1	54	115	35	725	68	68	Zone 1	10	1180	7,826	61	6+	Fall Thru Yr 1						0	0	59
4195	5572	1130	60		AMOCO RD	EAST RD	AMOCO RD	3	1	57	211	67	1,403	57	56	Zone 1	10	1180	7,826	61	6+	Fall Thru Yr 1						0	0	46
3695	4321	8430	10	N	POPLAR ST	CITY BOUNDARY	AMOCO RD	3	1	23	1,695	217	4,548	64	64	Zone 1	10	1180	7,826	61	6+	Fall Thru Yr 1						0	0	54
1047	83	1130	70		AMOCO RD	CITY LIMITS	EAST RD	3	1	36	2,187	437	9,185	57	56	Zone 1	10	1200	7,438	59	6+	Fall Thru Yr 4						0	0	47
4069	5108	1130	80		AMOCO RD	CITY LIMITS	CITY LIMITS	3	1	36	743	149	3,121	63	63	Zone 1	10	1200	7,438	59	6+	Fall Thru Yr 4						0	0	53
6447	84	1130	90		AMOCO RD	CITY LIMITS	CITY LIMITS	3	1	36	907	181	3,809	62	61	Zone 1	10	1200	7,438	59	6+	Fall Thru Yr 4						0	0	52
7274	5109	1130	100		AMOCO RD	CITY LIMITS	UNAMED RD	3	1	36	152	30	638	55	55	Zone 1	10	1200	7,438	59	6+	Fall Thru Yr 4						0	0	45
7275	5110	1130	110		AMOCO RD	UNAMED RD	AMOCO RD	3	1	36	1,302	260	5,468	57	56	Zone 1	10	1200	7,438	59	6+	Fall Thru Yr 4						0	0	46
7272	5105	1130	120		AMOCO RD	BRYAN STOCK TRL	AMOCO RD	3	1	36	804	161	3,377	66	65	Zone 1	10	1200	7,438	59	6+	Fall Thru Yr 4						0	0	56
7628	5119	1140	10		AMOCO RD	AMOCO RD	BRYAN STOCK TRL	3	1	24	1,343	179	3,760	59	58	Zone 1	10	1200	7,438	59	6+	Fall Thru Yr 4						0	0	48
1505	942	1160	10		ANDREA LN	CRYSTIE LN	E 8TH ST	4	1	36	877	175	3,683	53	52	Zone 1	10	1220	1,755	48	6+	Fall Thru Yr 4						0	0	43
1507	944	15050	10		WIND RIVER AVE	BIG HORN ST	E 8TH ST	4	1	31	252	43	911	51	50.3	Zone 1	10	1220	1755	48	6+	Fall Thru Yr 4						0	0	40
1105	215	15050	20		WIND RIVER AVE	SWANTON AVE	BIG HORN ST	4	1	32	250	44	933	29	28.3	Zone 1	10	1220	1755	48	6+	Fall Thru Yr 4						0	0	20
1949	1647	15050	30		WIND RIVER AVE	CRYSTIE LN	SWANTON AVE	4	1	32	376	67	1,404	48	47.6	Zone 1	10	1220	1755	48	6+	Fall Thru Yr 4						0	0	38
1005	20	1180	10		APPLEGATE DR	WAGON WHEEL LN	TREVETT LN	4	1	29	606	98	2,050	77	77	Zone 1	10	1240	5,981	76	6+	Fall Thru Yr 4						0	0	70
1004	18	1180	20		APPLEGATE DR	WHISKEY GAP RD	WAGON WHEEL LN	4	1	29	610	98	2,064	71	70	Zone 1	10	1240	5,981	76	6+	Fall Thru Yr 4						0	0	63
4464	6302	6270	10		INDIAN SCOUT DR	WHISKEY GAP RD	TREVETT LN	4	1	35	1,221	237	4,986	70	70	Zone 1	10	1240	5,981	76	6+	Fall Thru Yr 4						0	0	62
4985	6301	6270	20		INDIAN SCOUT DR	COLUMBIA RIVER RD	WHISKEY GAP RD	4	1	36	423	85	1,777	77	77	Zone 1	10	1240	5,981	76	6+	Fall Thru Yr 4						0	0	71
5006	21	13020	10		TRAPPERS TRL	WAGON WHEEL LN	TREVETT LN	4	1	30	518	86	1,813	70	69	Zone 1	10	1240	5,981	76	6+	Fall Thru Yr 4						0	0	62
5815	19	13020	20		TRAPPERS TRL	WHISKEY GAP RD	WAGON WHEEL LN	4	1	29	610	98	2,064	76	76	Zone 1	10	1240	5,981	76	6+	Fall Thru Yr 4						0	0	69
4465	6304	13020	30		TRAPPERS TRL	COLUMBIA RIVER RD	WHISKEY GAP RD	4	1	33	295	54	1,136	86	86	Zone 1	10	1240	5,981	76	6+	Fall Thru Yr 4						0	0	81
3203	3445	14730	10		WAGON WHEEL LN	APPLEGATE DR	DEAD END	4	1	29	278	45	941	91	90.6	Zone 1	10	1240	5981	76	6+	Fall Thru Yr 4						0	0	85
1007	23	14730	20		WAGON WHEEL LN	APPLEGATE DR	TRAPPERS TRAIL	4	1	29	270	44	914	78	77.6	Zone 1	10	1240	5981	76	6+	Fall Thru Yr 4						0	0	71
1008	26	14950	10		WHISKEY GAP RD	APPLEGATE DR	TRAPPERS TRAIL DR	4	1	36	270	54	1,134	83.7	83.4	Zone 1	10	1240	5981	76	6+	Fall Thru Yr 4						0	0	78
4540	1972	14950	20		WHISKEY GAP RD	TRAPPERS TRL	INDIAN SCOUT DR	4	1	35	880	171	3,593	78.7	78.3	Zone 1	10	1240	5981	76	6+	Fall Thru Yr 4						0	0	72
1658	1192	1170	10		ANTLER DR	PRONGHORN DR	DEAD END	4	1	35	730	142	2,981	39	38	Zone 1	10	1260	2,626	41	6+	Fall Thru Yr 1						0	0	29
1758	1338	9430	10		PRONGHORN ST	DEAD END	PRONGHORN ST	4	1	35	139	27	568	51	51	Zone 1	10	1260	2,626	41	6+	Fall Thru Yr 1						0	0	41
1733	1302	9430	20		PRONGHORN ST	PRONGHORN ST	ANTLER DR	4	1	35	968	188	3,953	32	31	Zone 1	10	1260	2,626	41	6+	Fall Thru Yr 1						0	0	22
1243	489	9440	10		PRONGHORN ST	W 1ST ST	PRONGHORN ST	4	1	52	107	31	649	58	57	Zone 1	10	1260	2,626	41	6+	Fall Thru Yr 1						0	0	49
4591	1452	12750	10		STAR LN	DEAD END	W 1ST ST	4	1	32	682	121	2,546	53	52	Zone 1	10	1260	2,626	41	6+	Fall Thru Yr 1						0	0	42
8928	25060	4020	10	E	25TH ST	WATERFORD	FREEDOM CIR	4	1	23	285	36	765	62	62	Zone 1	10	1280	5,527	79	6+	Not Selected						0	0	52
7549	6472	4020	20	E	25TH ST	FREEDOM CR	FREEDOM CR	4	1	34	758	143	3,007	85	85	Zone 1	10	1280	5,527	79	6+	Not Selected						0	0	80
6078	50092	1190	10		APRIL CT	WATERFORD	DEAD END	4	1	30	257	43	894	84	84	Zone 1	10	1280	5,527	79	6+	Not Selected						0	0	79
6279	12168	2140	30		CENTENNIAL VILLAGE DR	GOSFIELD ST	WATERFORD	4	1	36	693	139	2,911	83	83	Zone 1	10	1280	5,527	79	6+	Not Selected						0	0	78
4505	6473	5610	10		FREEDOM CIR	E 25TH ST	E 25TH ST	4	1	29	1,412	227	4,777	81	80	Zone 1	10	1280	5,527	79	6+	Not Selected						0	0	75
5966	12169	5820	10		GOSFIELD ST	CENTENNIAL VILLAGE DR	WATERFORD	4	1	35	794	154	3,242	74	74	Zone 1	10	1280	5,527	79	6+	Not Selected						0	0	66
6261	250060	14770	10		WATERFORD	E 25TH ST	STOUT ST	4	1	23	558	71	1,497	74.7	74.2	Zone 1	10	1280	5527	79	6+	Not Selected						0	0	67
6260	50091	14770	20		WATERFORD	APRIL CT	E 25TH ST	4	1	23	419	54	1,124	81.3	81	Zone 1	10	1280	5527	79	6+	Not Selected						0	0	76
5968	12171	14770	30		WATERFORD	GOSFIELD ST	APRIL CT	4	1	34	351	66	1,392	78.7	78.3	Zone 1	10	1280	5527	79	6+	Not Selected						0	0	72
3169	3388	1200	10		ARROWHEAD RD	JADE DR	CENTRAL DR	4	1	35	602	117	2,458	56	55	Zone 1	10	1300	1,309	49	6+	Fall Thru Yr 4						0	0	46
3170	3390	2160	10		CENTRAL DR	CY AVE	ARROWHEAD RD	4	1	55	355	108	2,278	40	39	Zone 1	10	1300	1,309	49	6+	Fall Thru Yr 4						0	0	29
3152	3362	6370	10		JADE AVE	CY AVE	ARROWHEAD RD	4	1	36	352	70	1,478	53	53	Zone 1	10	1300	1,309	49	6+	Fall Thru Yr 4						0	0	43
3549	4099	14010	10	W	39TH ST	BROOKVIEW DR	RIDGECREST DR	3	1	34	245	46	972	71	71	Zone 1	10	1320	6,579	66	6+	Fall Thru Yr 3						0	0	63
3386	3754	14010	20	W	39TH ST	PLACID DR	BROOKVIEW DR	3	1	36	200	40	840	75	75	Zone 1	10	1320	6,579	66	6+	Fall Thru Yr 3						0	0	67
3396	3765	14010	30	W	39TH ST	JANEL DR	PLACID DR	3	1	34	230	43	912	72	72	Zone 1	10	1320	6,579	66	6+	Fall Thru Yr 3						0	0	64
3397	3766	14010	40	W	39TH ST	PLATEAU DR	JANEL DR	3	1	36	206	41	865	66	65	Zone 1	10	1320	6,579	66	6+	Fall Thru Yr 3						0	0	56
3394	3763	14010	50	W	39TH ST	ARROYO DR	PLATEAU PL	3	1	35	215	42	878	68	68	Zone 1	10	1320	6,579	66	6+	Fall Thru Yr 3						0	0	60
3392	3760	14020	10	W	39TH ST	VALLEY RD	ARROYO DR	3	1	36	563	113	2,365	66	65	Zone 1	10	1320	6,579	66	6+	Fall Thru Yr 3						0	0	56
3399	3772	14020	20	W	39TH ST	S COFFMAN AVE	VALLEY RD	3	1	39	847	184	3,854	65	64	Zone 1	10	1320	6,579	66	6+	Fall Thru Yr 3						0	0	54
3403	3781	14020	30	W	39TH ST	HAWTHORNE AVE	S COFFMAN AVE	3	1	40	313	70	1,461	66	65	Zone 1	10	1320	6,579	66	6+	Fall Thru Yr 3						0	0	56
3239	3503	14020	40	W	39TH ST	S POPLAR ST	HAWTHORNE AVE	3	1	40	311	69	1,451	59	58	Zone 1	10	1320	6,579	66	6+	Fall Thru Yr 3						0	0	48
3619	4203	1220	10		ARROYO DR	W 45TH AVE	WYOMING BLVD	3	1	46	202	52	1,084	58	58	Zone 1	10	1320	6,579	66	6+	Fall Thru Yr 3						0	0	47
7023	4017	1220	20		ARROYO DR	RAINBOW DR	RAINBOW DR	3	1	46	546	140	2,930	63	63	Zone 1	10	1320	6,579	66	6+	Fall Thru Yr 3						0	0	53
7067	4141	1220	30		ARROYO DR	W 42ND ST	W 43RD ST	3	1	35	278	54	1,135	50	49	Zone 1	10	1320	6,579	66	6+	Fall Thru Yr 3						0	0	38
3555	4110	1230	10		ARROYO DR	W 41ND ST	W 42ND ST	3	1	35	333	65	1,360	64	63	Zone 1	10	1320	6,579	66	6+	Fall Thru Yr 3						0	0	53
3248	3515	1230	20		ARROYO DR	W 40TH ST	W 41ST ST	3	1	32	354	63	1,322	62	61	Zone 1	10	1320	6,579	66	6+	Fall Thru Yr 3						0	0	51
3410	3792	1230	30		ARROYO DR	W 39TH ST	W 40TH ST	3	1	35	361	70	1,474	61	61	Zone 1	10	1320	6,579	66	6+	Fall Thru Yr 3						0	0	51
3547	4097	9580	10		RIDGECREST DR	VALCARO RD	W 39TH ST	3	1	35	1,375	267	5,615	75	75	Zone 1	10	1320	6,579	66	6+	Fall Thru Yr 3						0	0	67
3616	4200	14120	10	W	45TH AVE	CARDINAL CT	ARROYO DR	4	1	35	255	50	1,041	70	69	Zone 1	10	1340	3,183	67	6+	Fall Thru Yr 4						0	0	61
3623	4207	14120	20	W	45TH AVE	VALLEY RD	CARDINAL DR	4	1	34	250	47	992	66	66	Zone 1	10	1340	3,183	67	6+	Fall Thru Yr 4						0	0	58
3631	4215	14120	30	W	45TH AVE	ORIOLE CT	VALLEY RD	4	1	35	250	49	1,021	74	74	Zone 1	10	1340	3,183	67	6+	Fall Thru Yr 4						0	0	67
2094	1869	14120	40	W	45TH AVE	SUNRISE DR	ORIOLE CT	4	1	35	333	65	1,360	65	65	Zone 1	10	1340	3,183	67	6+	Fall Thru Yr 4						0	0	57
2095	1870	14120	50	W	45TH AVE	CUL-DE-SAC	SUNRISE DR	4	1	51	157	44	933	60	60	Zone 1	10	1340	3,183	67	6+	Fall Thru Yr 4						0	0	51
6023	50030	1210	10		ARROYO DR	SW WYOMING BLVD	DEAD END	4	1	30	194	32	679	62	61	Zone 1	10	1340	3,183	67	6+	Fall Thru Yr 4						0	0	52
3513	4018	9510	10		RAINBOW DR	SUNRISE DR	W 45TH AVE	4	1	35	1,448	282	5,913	69	69	Zone 1	10	1340	3,183	67	6+	Fall Thru Yr 4						0	0	60
3635	4220	12830	10		SUNRISE DR	SW WYOMING BLVD	W 45TH AVE	4	1	35	196	38	800	56	55	Zone 1	10	1340	3,183	67	6+	Fall Thru Yr 4						0	0	46
3462	3868	11960	10	S	VALLEY RD	SW WYOMING BLVD	CITY BOUNDARY	4	1	28	100	16	327	82	82	Zone 1	10	1340	3,183	67	6+	Fall Thru Yr 4						0	0	77
2950	3055	1250	10		ARROYO DR	VALE PL	VALCARO RD	4	1	32	240	43	896	54	53	Zone 1	10	1360	2,022	52	6+	Fall Thru Yr 1						0	0	43
3004	3142	1250	20		ARROYO DR	VALLEY RD	VALE PL	4	1	32	907	161	3,386	51	50	Zone 1	10	1360	2,022	52	6+	Fall Thru Yr 1						0	0	40

GISID	Agency ID	Street Number	Block Number	Street Prefix	On Street	From Street	To Street	FunCL Code	Pavetype Code	Pavement Width (ft)	Pavement Length (ft)	Add Area (yd2)	Pavement Area (yd2)	Pavement Cndtn Index (PCI)	Current Segment PCI (CPCI)	Zone	Zone Code	Project ID	Project Length (ft)	Project Current PCI	Year of First Rehab	Segment Rehab Results	Rehab Activity Code	Rehab Activity	Avg Unit Rate ($/yd2)	Peripheral Concrete Costs ($)	Segment Pavement Cost ($)	Segment Total Cost ($)	Whole Project Cost ($)	5 Year Post Rehab PCI
3454	3859	13150	30		VALCARO RD	PLACID DR	BROOKVIEW DR	4	1	33	250	46	963	59	58	Zone 1	10	1360	2,022	52	6+	Fall Thru Yr 1						0	0	49
2951	3056	13150	40		VALCARO RD	ARROYO DR	PLACID DR	4	1	33	249	46	959	47	46	Zone 1	10	1360	2,022	52	6+	Fall Thru Yr 1						0	0	36
3005	3143	13160	10		VALE PL	ARROYO DR	BROOKVIEW DR	4	1	34	376	71	1,491	57	56	Zone 1	10	1360	2,022	52	6+	Fall Thru Yr 1						0	0	47
3393	3761	1240	10		ARROYO DR	W 38TH ST	W 39TH ST	4	1	32	378	67	1,411	59	58	Zone 1	10	1380	1,991	52	6+	Fall Thru Yr 1						0	0	49
3544	4090	1240	20		ARROYO DR	CUL-DE-SAC	W 38TH ST	4	1	33	320	59	1,232	52	51	Zone 1	10	1380	1,991	52	6+	Fall Thru Yr 1						0	0	41
3121	3315	1240	25		ARROYO DR	ARROYO DR	CUL-DE-SAC	4	1	50	89	25	522	58	57	Zone 1	10	1380	1,991	52	6+	Fall Thru Yr 1						0	0	48
3120	3314	1240	30		ARROYO DR	VALCARO RD	CUL-DE-SAC	4	1	33	255	47	982	55	54	Zone 1	10	1380	1,991	52	6+	Fall Thru Yr 1						0	0	44
4484	2993	6400	10		JANEL DR	W 39TH ST	CUL-DE-SAC	4	1	41	479	108	2,272	54	54	Zone 1	10	1380	1,991	52	6+	Fall Thru Yr 1						0	0	44
3395	3764	9350	10		PLATEAU PL	CUL-DE-SAC	W 39TH ST	4	1	39	470	102	2,145	45	45	Zone 1	10	1380	1,991	52	6+	Fall Thru Yr 1						0	0	35
3300	3617	13900	10	W	29TH ST	S POPLAR ST	DEAD END	4	1	28	266	41	869	35	34	Zone 1	10	1400	5,093	51	6+	Fall Thru Yr 1						0	0	25
3333	3659	13960	10	W	30TH ST	S POPLAR ST	DEAD END	4	1	40	583	130	2,721	58	58	Zone 1	10	1400	5,093	51	6+	Fall Thru Yr 1						0	0	49
6319	700007	1270	10		ASPEN DR	MONTE VISTA DR	MONTE VISTA DR	4	1	32	286	51	1,068	54	53	Zone 1	10	1400	5,093	51	6+	Fall Thru Yr 1						0	0	44
3318	3641	1270	20		ASPEN DR	MONTE VISTA DR	MONTE VISTA DR	4	1	33	859	157	3,307	50	49	Zone 1	10	1400	5,093	51	6+	Fall Thru Yr 1						0	0	40
3342	3669	1270	30		ASPEN DR	ALLEY	MONTE VISTA DR	4	1	35	369	72	1,507	51	51	Zone 1	10	1400	5,093	51	6+	Fall Thru Yr 1						0	0	41
2403	2313	2760	10		CREST HILL DR	MONTE VISTA DR	S POPLAR ST	4	1	32	482	86	1,799	41	40	Zone 1	10	1400	5,093	51	6+	Fall Thru Yr 1						0	0	31
3442	3845	7390	10		MONTE VISTA DR	ASPEN DR	GRANADA AVE	4	1	34	277	52	1,099	54	54	Zone 1	10	1400	5,093	51	6+	Fall Thru Yr 1						0	0	44
3319	3642	7390	20		MONTE VISTA DR	CREST HILL	ASPEN DR	4	1	33	714	131	2,749	60	60	Zone 1	10	1400	5,093	51	6+	Fall Thru Yr 1						0	0	51
2402	2312	7390	30		MONTE VISTA DR	ASPEN DR	CREST HILL	4	1	33	326	60	1,255	49	48	Zone 1	10	1400	5,093	51	6+	Fall Thru Yr 1						0	0	38
2985	3120	8750	10		NOB HILL	S POPLAR ST	S POPLAR ST	4	1	32	931	166	3,476	48	48	Zone 1	10	1400	5,093	51	6+	Fall Thru Yr 1						0	0	38
4539	6480	1260	10		ARYN LN	S COFFMAN AVE	CUL-DE-SAC	4	1	44	174	43	893	56	56	Zone 1	10	1420	2,544	36	6+	Fall Thru Yr 5						0	0	47
4552	6482	10170	10	S	COFFMAN AVE	GARDEN CREEK LN	SW WYOMING BLVD	4	1	45	359	90	1,885	33	32	Zone 1	10	1420	2,544	36	6+	Fall Thru Yr 5						0	0	23
4551	6481	10170	20	S	COFFMAN AVE	GARDEN CREEK PL	GARDEN CREEK LN	4	1	50	329	91	1,919	38	38	Zone 1	10	1420	2,544	36	6+	Fall Thru Yr 5						0	0	28
5031	4189	10170	30	S	COFFMAN AVE	COFFMAN CT	GARDEN CREEK PL	4	1	46	244	62	1,309	28	27	Zone 1	10	1420	2,544	36	6+	Fall Thru Yr 5						0	0	19
6035	50042	10170	40	S	COFFMAN AVE	ARYN LN	COFFMAN CT	4	1	47	278	73	1,524	30	29	Zone 1	10	1420	2,544	36	6+	Fall Thru Yr 5						0	0	21
4538	2284	10170	50	S	COFFMAN AVE	W 39TH ST	ARYN LN	4	1	46	954	244	5,120	34	34	Zone 1	10	1420	2,544	36	6+	Fall Thru Yr 5						0	0	25
2381	2285	2440	10		COFFMAN CT	S COFFMAN AVE	CUL-DE-SAC	4	1	48	206	55	1,157	53	53	Zone 1	10	1420	2,544	36	6+	Fall Thru Yr 5						0	0	43
3243	3508	1280	10		ASPEN LN	ASPEN PL	SWEETBRIER ST	4	1	36	508	102	2,134	60	59	Zone 1	10	1440	2,472	61	6+	Fall Thru Yr 1						0	0	50
4490	6409	1290	30		ASPEN PL	W 38TH ST	ASPEN LN	4	1	31	507	87	1,834	58	58	Zone 1	10	1440	2,472	61	6+	Fall Thru Yr 1						0	0	49
5986	12184	1290	40		ASPEN PL	W 37TH ST	W 38TH ST	4	1	32	563	100	2,102	50	50	Zone 1	10	1440	2,472	61	6+	Fall Thru Yr 1						0	0	40
6013	50025	1290	50		ASPEN PL	W 37TH ST	TALON DR	4	1	31	493	85	1,783	70	69	Zone 1	10	1440	2,472	61	6+	Fall Thru Yr 1						0	0	62
3551	4104	12880	30		SWEETBRIER ST	SWEETBRIER ST	ASPEN PL	4	1	23	117	15	314	70	69	Zone 1	10	1440	2,472	61	6+	Fall Thru Yr 1						0	0	61
3412	3800	12880	40		SWEETBRIER ST	DEAD END	SWEETBRIER ST	4	1	25	69	10	201	76	76	Zone 1	10	1440	2,472	61	6+	Fall Thru Yr 1						0	0	69
3413	3801	12885	10		SWEETBRIER ST	SWEETBRIER ST	ASPEN LN	4	1	22	215	26	552	78	78	Zone 1	10	1440	2,472	61	6+	Fall Thru Yr 1						0	0	72
4703	50001	1290	10		ASPEN PL	ASPEN LN	SWEETBRIER ST	4	1	35	472	92	1,927	48	47	Zone 1	10	1460	1,720	44	6+	Fall Thru Yr 1						0	0	37
5997	4108	1290	20		ASPEN PL	ASPEN LN	SWEETBRIER ST	4	1	36	281	56	1,180	49	49	Zone 1	10	1460	1,720	44	6+	Fall Thru Yr 1						0	0	39
4715	6400	1980	20		CAMEL BACK DR	SHASTA DR	HAVASU DR	4	1	36	92	18	386	42	41	Zone 1	10	1460	1,720	44	6+	Fall Thru Yr 1						0	0	31
7615	4163	5170	70		EAGLE DR	CAMEL BACK DR	BOBCAT	4	1	44	407	99	2,089	39	38	Zone 1	10	1460	1,720	44	6+	Fall Thru Yr 1						0	0	29
4662	6552	5170	80		EAGLE DR	SWEETBRIER ST	CAMEL BACK DR	4	1	42	145	34	711	44	44	Zone 1	10	1460	1,720	44	6+	Fall Thru Yr 1						0	0	34
4704	6605	12880	10		SWEETBRIER ST	ASPEN LN	SWEETBRIER ST	4	1	22	91	11	234	65	65	Zone 1	10	1460	1,720	44	6+	Fall Thru Yr 1						0	0	56
3562	4121	12880	20		SWEETBRIER ST	ASPEN PL	EAGLE DR	4	1	30	232	39	812	40	39	Zone 1	10	1460	1,720	44	6+	Fall Thru Yr 1						0	0	30
3416	3808	1300	20		ASTER	DAFFODIL	DAISY ST	4	1	36	1,453	291	6,103	57	56	Zone 1	10	1480	2,736	56	6+	Fall Thru Yr 3						0	0	47
3287	3597	1300	30		ASTER	DAISY	INDIAN PAINTBRUSH	4	1	32	279	50	1,042	53	53	Zone 1	10	1480	2,736	56	6+	Fall Thru Yr 3						0	0	43
3418	3810	2830	10		DAFFODIL	ASTER	INDIAN PAINTBRUSH	4	1	35	352	68	1,437	59	59	Zone 1	10	1480	2,736	56	6+	Fall Thru Yr 3						0	0	50
3286	3596	2860	10		DAISY ST	ASTER	CUL-DE-SAC	4	1	34	652	125	2,623	56	56	Zone 1	10	1480	2,736	56	6+	Fall Thru Yr 3						0	0	46
3347	3677	1300	10		ASTER	ROBERTSON RD	DAFFODIL	4	1	36	2,955	591	12,411	51	50	Zone 1	10	1500	2,955	50	6+	Fall Thru Yr 1						0	0	41
1138	287	1310	10		AVON	SOMERSET CIR	CUL-DE-SAC	4	1	51	136	38	803	33	33	Zone 1	10	1520	1,426	45	6+	Fall Thru Yr 2						0	0	24
2449	2395	9390	10		PLYMOUTH	BRETTON DR	CARRIAGE LN	4	1	35	381	74	1,556	39	38	Zone 1	10	1520	1,426	45	6+	Fall Thru Yr 2						0	0	29
2300	2176	12600	30		SOMERSET CIR	CARRIAGE LN	CARRIAGE LN	4	1	35	909	177	3,712	51	50	Zone 1	10	1520	1,426	45	6+	Fall Thru Yr 2						0	0	40
1939	1632	1330	10		BADGER AVE	GRANT AVE	LINCOLN AVE	4	1	22	369	45	947	68	67	Zone 1	10	1540	2,449	66	6+	Fall Thru Yr 3						0	0	60
1961	1662	1330	20		BADGER AVE	LINCOLN AVE	OAKCREST AVE	4	1	22	366	45	939	72	72	Zone 1	10	1540	2,449	66	6+	Fall Thru Yr 3						0	0	64
2010	1729	5870	50		GRANT AVE	BADGER AVE	KIRK AVE	4	1	33	430	79	1,656	73	73	Zone 1	10	1540	2,449	66	6+	Fall Thru Yr 3						0	0	65
1792	1385	5870	60		GRANT AVE	E 5TH ST	BADGER AVE	4	1	43	361	86	1,811	61	61	Zone 1	10	1540	2,449	66	6+	Fall Thru Yr 3						0	0	52
1963	1665	6750	20		KIRK AVE	PARK AVE	GRANT AVE	4	1	43	371	89	1,861	61	61	Zone 1	10	1540	2,449	66	6+	Fall Thru Yr 3						0	0	52
2107	1885	6750	50		KIRK AVE	OAKCREST AVE	DEAD END	4	1	30	182	30	637	68	67	Zone 1	10	1540	2,449	66	6+	Fall Thru Yr 3						0	0	59
1254	502	6960	30		LIND AVE	LINCOLN AVE	OAKCREST AVE	4	1	42	370	86	1,813	66	66	Zone 1	10	1540	2,449	66	6+	Fall Thru Yr 3						0	0	57
3453	3858	1320	10		AZALEA	COLUMBINE	ZINNIA	4	1	32	766	136	2,860	41	41	Zone 1	10	1560	1,797	36	6+	Fall Thru Yr 5						0	0	32
3502	3998	15180	10		ZINNIA	COLUMBINE	AZALEA	4	1	33	829	152	3,192	31.7	31.1	Zone 1	10	1560	1797	36	6+	Fall Thru Yr 5						0	0	22
3434	3832	15180	20		ZINNIA	AZALEA	DAFFODIL	4	1	30	202	34	707	35.7	34.8	Zone 1	10	1560	1797	36	6+	Fall Thru Yr 5						0	0	26
2996	3131	1340	10		BAILEY PL	INDIAN SPRINGS DR	CUL-DE-SAC	4	1	44	295	72	1,522	63	63	Zone 1	10	1580	6,051	80	6+	Not Selected						0	0	55
4805	6293	1590	10		BLUE SPRINGS RD	CUL-DE-SAC	INDIAN SPRINGS DR	4	1	35	407	79	1,660	76	76	Zone 1	10	1580	6,051	80	6+	Not Selected						0	0	69
4806	6288	1590	20		BLUE SPRINGS RD	INDIAN SPRINGS DR	LOST SPRINGS RD	4	1	30	250	42	875	76	76	Zone 1	10	1580	6,051	80	6+	Not Selected						0	0	69
4808	6287	1590	30		BLUE SPRINGS RD	LOST SPRINGS RD	COLD SPRINGS RD	4	1	29	240	39	812	85	84	Zone 1	10	1580	6,051	80	6+	Not Selected						0	0	79
4807	6286	2450	10		COLD SPRINGS RD	BLUE SPRINGS RD	SOUTH SPRINGS RD	4	1	30	1,053	176	3,686	83	83	Zone 1	10	1580	6,051	80	6+	Not Selected						0	0	78
4460	6290	6280	10		INDIAN SPRINGS DR	WHISPERING SPRINGS RD	MIDDLE SPRINGS RD	4	1	36	322	64	1,352	80	80	Zone 1	10	1580	6,051	80	6+	Not Selected						0	0	74
4809	6289	6280	20		INDIAN SPRINGS DR	MIDDLE SPRINGS RD	BLUE SPRINGS RD	4	1	36	434	87	1,823	84	84	Zone 1	10	1580	6,051	80	6+	Not Selected						0	0	79
4810	6294	6280	30		INDIAN SPRINGS DR	BAILEY PL	BLUE SPRINGS RD	4	1	38	251	53	1,113	73	73	Zone 1	10	1580	6,051	80	6+	Not Selected						0	0	65
2994	3129	6280	40		INDIAN SPRINGS DR	HENDERSON CREEK PL	BAILEY CR PL	4	1	40	189	42	882	74	74	Zone 1	10	1580	6,051	80	6+	Not Selected						0	0	67
4814	6292	7060	10		LOST SPRINGS RD	BLUE SPRINGS RD	SOUTH SPRINGS RD	4	1	31	1,077	185	3,895	85	85	Zone 1	10	1580	6,051	80	6+	Not Selected						0	0	80
4815	6291	7280	10		MIDDLE SPRINGS RD	INDIAN SPRINGS DR	SOUTH SPRINGS RD	4	1	29	716	115	2,422	82	82	Zone 1	10	1580	6,051	80	6+	Not Selected						0	0	77
4459	6283	12610	20		SOUTH SPRINGS RD	WHISPERING SPRINGS RD	MIDDLE SPRINGS RD	4	1	28	321	50	1,049	79	79	Zone 1	10	1580	6,051	80	6+	Not Selected						0	0	73
4812	6284	12610	30		SOUTH SPRINGS RD	MIDDLE SPRINGS RD	LOST SPRINGS RD	4	1	29	251	40	849	86	86	Zone 1	10	1580	6,051	80	6+	Not Selected						0	0	81
4813	6285	12610	40		SOUTH SPRINGS RD	LOST SPRINGS RD	COLD SPRINGS RD	4	1	28	245	38	800	79	79	Zone 1	10	1580	6,051	80	6+	Not Selected						0	0	73
3404	3782	1350	30		BEAUMONT DR	CUL-DE-SAC	MONTE VISTA DR	4	1	39	748	164	3,442	35	34	Zone 1	10	1600	1,791	37	6+	Fall Thru Yr 5						0	0	25
4731	6272	1700	10		BOULDER DR	S POPLAR ST	CUL-DE-SAC	4	1	33	1,043	191	4,018	40	39	Zone 1	10	1600	1,791	37	6+	Fall Thru Yr 5						0	0	29
4511	4105	14040	10	W	40TH ST	FOX	WOLF CREEK RD	4	1	30	258	43	903	54	53	Zone 1	10	1620	2,031	52	6+	Fall Thru Yr 1						0	0	43
3563	4123	1360	10		BEAVER	CUL-DE-SAC	FOX	4	1	47	233	61	1,276	56	56	Zone 1	10	1620	2,031	52	6+	Fall Thru Yr 1						0	0	46
3581	4152	5590	50		FOX	GRIZZLY	BEAVER	4	1	29	250	40	846	50	49	Zone 1	10	1620	2,031	52	6+	Fall Thru Yr 1						0	0	40
3564	4124	5590	60		FOX	BEAVER	W 40TH ST	4	1	29	322	52	1,089	45	45	Zone 1	10	1620	2,031	52	6+	Fall Thru Yr 1						0	0	35
4510	5935	5590	70		FOX	W 40TH ST	W 39TH ST	4	1	29	453	73	1,533	54	53	Zone 1	10	1620	2,031	52	6+	Fall Thru Yr 1						0	0	44

GISID	Agency ID	Street Number	Block Number	Street Prefix	On Street	From Street	To Street	FunCL Code	Pavetype Code	Pavement Width (ft)	Pavement Length (ft)	Add Area (yd2)	Pavement Area (yd2)	Pavement Cndtn Index (PCI)	Current Segment PCI (CPCI)	Zone	Zone Code	Project ID	Project Length (ft)	Project Current PCI	Year of First Rehab	Segment Rehab Results	Rehab Activity Code	Rehab Activity	Avg Unit Rate ($/yd2)	Peripheral Concrete Costs ($)	Segment Pavement Cost ($)	Segment Total Cost ($)	Whole Project Cost ($)	5 Year Post Rehab PCI
3580	4151	5900	10		GRIZZLY	CUL-DE-SAC	FOX	4	1	35	515	100	2,101	55	54	Zone 1	10	1620	2,031	52	6+	Fall Thru Yr 1						0	0	45
3313	3635	1370	10		BEAVERBROOK	CARMEL DR	VALLEY RD	4	1	32	249	44	930	61	61	Zone 1	10	1640	3,439	53	6+	Fall Thru Yr 1						0	0	52
3310	3632	1370	20		BEAVERBROOK	DEAD END	CARMEL DR	4	1	32	139	25	519	60	60	Zone 1	10	1640	3,439	53	6+	Fall Thru Yr 1						0	0	51
2946	3051	2050	30		CARMEL DR	BEAVERBROOK	VALCARO RD	4	1	33	688	126	2,649	49	49	Zone 1	10	1640	3,439	53	6+	Fall Thru Yr 1						0	0	39
3311	3633	2050	40		CARMEL DR	BROOKVIEW DR	BEAVERBROOK	4	1	32	692	123	2,583	50	49	Zone 1	10	1640	3,439	53	6+	Fall Thru Yr 1						0	0	40
2947	3052	13150	60		VALCARO RD	CARMEL DR	VALLEY RD	4	1	31	257	44	929	68	67	Zone 1	10	1640	3,439	53	6+	Fall Thru Yr 1						0	0	59
2948	3053	13210	30		VALLEY RD	CUL-DE-SAC	VALCARO RD	4	1	32	521	93	1,945	62	61	Zone 1	10	1640	3,439	53	6+	Fall Thru Yr 1						0	0	52
3322	3647	13210	40		VALLEY RD	BEAVERBROOK	CUL-DE-SAC	4	1	32	175	31	653	42	41	Zone 1	10	1640	3,439	53	6+	Fall Thru Yr 1						0	0	31
3314	3636	13210	50		VALLEY RD	ARROYO DR	BEAVERBROOK	4	1	32	249	44	930	56	56	Zone 1	10	1640	3,439	53	6+	Fall Thru Yr 1						0	0	47
3423	3817	13210	60		VALLEY RD	BROOKVIEW DR	ARROYO DR	4	1	33	350	64	1,348	53	53	Zone 1	10	1640	3,439	53	6+	Fall Thru Yr 1						0	0	43
3323	3648	13220	10		VALLEY RD	VALLEY RD	CUL-DE-SAC	4	1	52	119	34	716	44	43	Zone 1	10	1640	3,439	53	6+	Fall Thru Yr 1						0	0	33
1337	634	1380	10		BEGONIA	LILAC	BEGONIA	4	1	35	316	61	1,290	56	56	Zone 1	10	1660	3,470	52	6+	Fall Thru Yr 1						0	0	47
1334	629	1380	20		BEGONIA	BEGONIA	CUL-DE-SAC	4	1	54	164	49	1,028	52	51	Zone 1	10	1660	3,470	52	6+	Fall Thru Yr 1						0	0	41
1333	628	1390	10		BEGONIA	BEGONIA	CUL-DE-SAC	4	1	36	400	80	1,680	56	56	Zone 1	10	1660	3,470	52	6+	Fall Thru Yr 1						0	0	47
2208	2043	1390	15		BEGONIA	BEGONIA	CUL-DE-SAC	4	1	58	123	39	825	50	50	Zone 1	10	1660	3,470	52	6+	Fall Thru Yr 1						0	0	41
2207	2042	1390	20		BEGONIA	BEGONIA	CUL-DE-SAC	4	1	35	294	57	1,201	64	64	Zone 1	10	1660	3,470	52	6+	Fall Thru Yr 1						0	0	55
2074	1840	1390	25		BEGONIA	BEGONIA	CUL-DE-SAC	4	1	56	137	43	897	51	51	Zone 1	10	1660	3,470	52	6+	Fall Thru Yr 1						0	0	42
2073	1839	1390	30		BEGONIA	BEGONIA	LILAC	4	1	36	628	126	2,638	50	50	Zone 1	10	1660	3,470	52	6+	Fall Thru Yr 1						0	0	40
5737	3111	6930	20		LILAC	PATHFINDER	BEGONIA	4	1	35	420	82	1,715	44	44	Zone 1	10	1660	3,470	52	6+	Fall Thru Yr 1						0	0	34
1336	633	6930	30		LILAC	BEGONIA	BEGONIA	4	1	38	988	209	4,380	54	53	Zone 1	10	1660	3,470	52	6+	Fall Thru Yr 1						0	0	43
1152	306	1400	50		BEGONIA	BUFFALO	PATHFINDER	4	1	36	363	73	1,525	40	39	Zone 1	10	1680	2,274	48	6+	Fall Thru Yr 4						0	0	30
2642	2629	1720	10		BOYSEN	PATHFINDER	BEGONIA	4	1	36	955	191	4,011	56	55	Zone 1	10	1680	2,274	48	6+	Fall Thru Yr 4						0	0	46
1154	308	5540	10		FONTENELLE	PATHFINDER	BEGONIA	4	1	35	690	134	2,818	46	46	Zone 1	10	1680	2,274	48	6+	Fall Thru Yr 4						0	0	36
2641	2628	9180	30		PATHFINDER	BOYSEN	FONTENELLE	4	1	45	266	67	1,397	46	45	Zone 1	10	1680	2,274	48	6+	Fall Thru Yr 4						0	0	35
2399	2307	1410	20		BEGONIA	SAGEBRUSH	CALYPSO	4	1	32	772	137	2,882	44	44	Zone 1	10	1700	2,271	39	6+	Not Selected						0	0	34
2825	2868	1970	20		CALYPSO	BEGONIA	GARDENIA	4	1	31	718	124	2,597	41	41	Zone 1	10	1700	2,271	39	6+	Not Selected						0	0	32
3190	3420	1970	30		CALYPSO	CITY LIMITS	BEGONIA	4	1	32	781	139	2,916	32	32	Zone 1	10	1700	2,271	39	6+	Not Selected						0	0	23
2916	3006	1400	10		BEGONIA	LILAC	GLENDO	4	1	36	303	61	1,273	68	68	Zone 1	10	1720	2,651	58	6+	Fall Thru Yr 4						0	0	60
2209	2045	1400	20		BEGONIA	GLENDO	BOYSEN	4	1	35	284	55	1,160	58	57	Zone 1	10	1720	2,651	58	6+	Fall Thru Yr 4						0	0	48
5732	3102	1400	30		BEGONIA	BOYSEN	FONTENELLE	4	1	36	264	53	1,109	68	67	Zone 1	10	1720	2,651	58	6+	Fall Thru Yr 4						0	0	60
3039	3209	1400	40		BEGONIA	FONTENELLE	BUFFALO	4	1	36	269	54	1,130	52	52	Zone 1	10	1720	2,651	58	6+	Fall Thru Yr 4						0	0	42
2819	2858	1400	60		BEGONIA	PATHFINDER	RIVERBEND RD	4	1	45	267	67	1,402	56	56	Zone 1	10	1720	2,651	58	6+	Fall Thru Yr 4						0	0	46
1150	302	1920	10		BUFFALO	BEGONIA	PATHFINDER	4	1	35	592	115	2,417	56	56	Zone 1	10	1720	2,651	58	6+	Fall Thru Yr 4						0	0	46
1153	307	9180	40		PATHFINDER	FONTENELLE	BEGONIA	4	1	46	264	67	1,417	57	56	Zone 1	10	1720	2,651	58	6+	Fall Thru Yr 4						0	0	47
1151	305	9180	50		PATHFINDER	BEGONIA	BUFFALO	4	1	35	362	70	1,478	58	58	Zone 1	10	1720	2,651	58	6+	Fall Thru Yr 4						0	0	49
1149	301	9180	60		PATHFINDER	BUFFALO	DEAD END	4	1	35	46	9	188	66	66	Zone 1	10	1720	2,651	58	6+	Fall Thru Yr 4						0	0	58
4702	3292	1410	10		BEGONIA	RIVERBEND RD	SAGEBRUSH	4	1	32	282	50	1,053	42	41	Zone 1	10	1740	1,545	40	6+	Fall Thru Yr 1						0	0	32
3183	3407	9240	10		PETUNIA	SAGEBRUSH	LILAC	4	1	31	541	93	1,957	40	39	Zone 1	10	1740	1,545	40	6+	Fall Thru Yr 1						0	0	30
3105	3294	12350	20		SAGEBRUSH	JONQUIL	PETUNIA	4	1	31	272	47	984	47	46	Zone 1	10	1740	1,545	40	6+	Fall Thru Yr 1						0	0	36
3104	3293	12350	30		SAGEBRUSH	BEGONIA	LILAC	4	1	30	450	75	1,575	37	36	Zone 1	10	1740	1,545	40	6+	Fall Thru Yr 1						0	0	27
2878	2956	1430	10		BELLAIRE DR	BRIGHAM YOUNG AVE	DEAD END	4	1	32	126	22	470	65	65	Zone 1	10	1760	5,090	74	6+	Fall Thru Yr 2						0	0	56
2876	2954	1430	20		BELLAIRE DR	LARAMIE AVE	BRIGHAM YOUNG AVE	4	1	32	250	44	933	78	78	Zone 1	10	1760	5,090	74	6+	Fall Thru Yr 2						0	0	72
2526	2485	1780	10		BRIGHAM YOUNG AVE	BELLAIRE DR	CUL-DE-SAC	4	1	34	205	39	824	86	85	Zone 1	10	1760	5,090	74	6+	Fall Thru Yr 2						0	0	80
2877	2955	1780	20		BRIGHAM YOUNG AVE	DESMET DR	BELLAIRE DR	4	1	30	977	163	3,420	75	75	Zone 1	10	1760	5,090	74	6+	Fall Thru Yr 2						0	0	68
2728	2746	1780	30		BRIGHAM YOUNG AVE	COULTER DR	DE SMET DR	4	1	31	766	132	2,770	74	74	Zone 1	10	1760	5,090	74	6+	Fall Thru Yr 2						0	0	66
2488	2439	2660	10		COULTER DR	W 13TH ST	COULTER DR	4	1	25	253	35	738	40	40	Zone 1	10	1760	5,090	74	6+	Fall Thru Yr 2						0	0	30
2603	2582	2660	20		COULTER DR	BRIGHAM YOUNG AVE	COUNTER DR	4	1	32	126	22	470	59	58	Zone 1	10	1760	5,090	74	6+	Fall Thru Yr 2						0	0	49
2601	2579	2660	30		COULTER DR	KEARNEY AVE	BRIGHAM YOUNG AVE	4	1	33	270	50	1,040	69	69	Zone 1	10	1760	5,090	74	6+	Fall Thru Yr 2						0	0	60
2745	2763	2890	10		DE SMET DR	LARAMIE AVE	BRIGHAM YOUNG AVE	4	1	33	231	42	889	75	75	Zone 1	10	1760	5,090	74	6+	Fall Thru Yr 2						0	0	68
2744	2762	2890	20		DE SMET DR	KEARNEY AVE	LARAMIE AVE	4	1	32	136	24	508	76	76	Zone 1	10	1760	5,090	74	6+	Fall Thru Yr 2						0	0	69
2743	2761	6510	10		KEARNEY AVE	COULTER DR	DESMET DR	4	1	32	784	139	2,927	73	73	Zone 1	10	1760	5,090	74	6+	Fall Thru Yr 2						0	0	66
2875	2953	6860	40		LARAMIE AVE	DESMET DR	BELLAIRE DR	4	1	30	966	161	3,381	84	84	Zone 1	10	1760	5,090	74	6+	Fall Thru Yr 2						0	0	79
3320	3643	1420	10		BELLA VISTA DR	S POPLAR ST	S POPLAR ST	4	1	33	1,234	226	4,751	45	45	Zone 1	10	1780	1,323	47	6+	Fall Thru Yr 3						0	0	35
3429	3826	11750	10	S	POPLAR ST	S POPLAR ST	CUL-DE-SAC	4	1	36	89	18	374	72	72	Zone 1	10	1780	1,323	47	6+	Fall Thru Yr 3						0	0	63
2874	2952	1430	30		BELLAIRE DR	KEARNEY AVE	LARAMIE AVE	4	1	32	249	44	930	67	66	Zone 1	10	1800	4,503	77	6+	Fall Thru Yr 4						0	0	59
2872	2950	1430	40		BELLAIRE DR	FREMONT AVE	KEARNEY AVE	4	1	32	274	49	1,023	84	84	Zone 1	10	1800	4,503	77	6+	Fall Thru Yr 4						0	0	79
2869	2945	1430	50		BELLAIRE DR	FETTERMAN AVE	FREMONT AVE	4	1	32	252	45	941	71	71	Zone 1	10	1800	4,503	77	6+	Fall Thru Yr 4						0	0	62
2742	2760	2890	30		DE SMET DR	KEARNEY AVE	KEARNEY AVE	4	1	33	114	21	439	67	67	Zone 1	10	1800	4,503	77	6+	Fall Thru Yr 4						0	0	58
2741	2759	2890	40		DE SMET DR	FREMONT AVE	KEARNEY AVE	4	1	33	176	32	678	79	78	Zone 1	10	1800	4,503	77	6+	Fall Thru Yr 4						0	0	72
2738	2756	2890	50		DE SMET DR	FREMONT AVE	FREMONT AVE	4	1	33	74	14	285	62	62	Zone 1	10	1800	4,503	77	6+	Fall Thru Yr 4						0	0	53
2956	3066	5510	20		FETTERMAN AVE	BELLAIRE DR	SKYLARK DR	4	1	35	494	96	2,017	78	77	Zone 1	10	1800	4,503	77	6+	Fall Thru Yr 4						0	0	71
2862	2935	5510	30		FETTERMAN AVE	DESMET DR	BELLAIRE DR	4	1	35	943	183	3,851	80	79	Zone 1	10	1800	4,503	77	6+	Fall Thru Yr 4						0	0	73
2870	2946	5630	40		FREMONT AVE	DESMET DR	BELLAIRE DR	4	1	30	961	160	3,364	70	69	Zone 1	10	1800	4,503	77	6+	Fall Thru Yr 4						0	0	61
2873	2951	6500	30		KEARNEY AVE	DE SMET DR	BELLAIRE DR	4	1	30	966	161	3,381	85	84	Zone 1	10	1800	4,503	77	6+	Fall Thru Yr 4						0	0	79
3208	3453	13890	70	W	29TH ST	SARATOGA RD	BELMONT RD	4	1	32	249	44	930	46	45	Zone 1	10	1820	1,857	54	6+	Fall Thru Yr 1						0	0	35
3200	3436	13890	80	W	29TH ST	BELMONT RD	RIDGECREST DR	4	1	33	250	46	963	50	49	Zone 1	10	1820	1,857	54	6+	Fall Thru Yr 1						0	0	40
2826	2869	1450	20		BELMONT RD	W 29TH ST	SUMMIT DR	4	1	32	658	117	2,457	50	50	Zone 1	10	1820	1,857	54	6+	Fall Thru Yr 1						0	0	40
3199	3433	1450	30		BELMONT RD	W 25TH ST	W 29TH ST	4	1	33	700	128	2,695	62	62	Zone 1	10	1820	1,857	54	6+	Fall Thru Yr 1						0	0	53
2861	2934	1430	60		BELLAIRE DR	CUSTER AVE	FETTERMAN AVE	4	1	32	255	45	952	79	79	Zone 1	10	1840	6,984	69	6+	Fall Thru Yr 5						0	0	73
2811	2849	1430	70		BELLAIRE DR	CODY AVE	CUSTER AVE	4	1	34	263	50	1,043	69	69	Zone 1	10	1840	6,984	69	6+	Fall Thru Yr 5						0	0	60
2577	2553	1430	80		BELLAIRE DR	KIT CARSON AVE	CODY AVE	4	1	34	252	48	1,000	64	63	Zone 1	10	1840	6,984	69	6+	Fall Thru Yr 5						0	0	54
2593	2569	1430	90		BELLAIRE DR	JIM BRIDGER AVE	KIT CARSON AVE	4	1	33	288	53	1,109	67	66	Zone 1	10	1840	6,984	69	6+	Fall Thru Yr 5						0	0	59
2567	2541	1430	100		BELLAIRE DR	WILSHIRE	JIM BRIDGER AVE	4	1	33	266	49	1,024	75	74	Zone 1	10	1840	6,984	69	6+	Fall Thru Yr 5						0	0	68
2808	2845	2420	20		CODY AVE	DESMET DR	BELLAIRE DR	4	1	31	870	150	3,147	75	75	Zone 1	10	1840	6,984	69	6+	Fall Thru Yr 5						0	0	68
2726	2744	2430	10		CODY AVE	COULTER DR	DESMET DR	4	1	31	820	141	2,966	73	73	Zone 1	10	1840	6,984	69	6+	Fall Thru Yr 5						0	0	66
2581	2557	2660	80		COULTER DR	KIT CARSON AVE	CODY AVE	4	1	33	273	50	1,051	75	75	Zone 1	10	1840	6,984	69	6+	Fall Thru Yr 5						0	0	68
4671	1287	2660	90		COULTER DR	KIT CARSON AVE	JIM BRIDGER AVE	4	1	32	271	48	1,012	73	73	Zone 1	10	1840	6,984	69	6+	Fall Thru Yr 5						0	0	66
2569	2545	6420	40		JIM BRIDGER AVE	DE SMET DR	BELLAIRE DR	4	1	30	747	125	2,615	62	61	Zone 1	10	1840	6,984	69	6+	Fall Thru Yr 5						0	0	52
2558	2527	6420	50		JIM BRIDGER AVE	SHERIDAN DR	DE SEMT DR	4	1	30	840	140	2,940	67	67	Zone 1	10	1840	6,984	69	6+	Fall Thru Yr 5						0	0	58

GISID	Agency ID	Street Number	Block Number	Street Prefix	On Street	From Street	To Street	FunCL Code	Pavetype Code	Pavement Width (ft)	Pavement Length (ft)	Add Area (yd2)	Pavement Area (yd2)	Pavement Cndtn Index (PCI)	Current Segment PCI (CPCI)	Zone	Zone Code	Project ID	Project Length (ft)	Project Current PCI	Year of First Rehab	Segment Rehab Results	Rehab Activity Code	Rehab Activity	Avg Unit Rate ($/yd2)	Peripheral Concrete Costs ($)	Segment Pavement Cost ($)	Segment Total Cost ($)	Whole Project Cost ($)	5 Year Post Rehab PCI
2560	2530	6760	40		KIT CARSON AVE	COULTER DR	DESMET DR	4	1	30	827	138	2,895	69	68	Zone 1	10	1840	6,984	69	6+	Fall Thru Yr 5						0	0	60
2556	2525	12520	10		SHERIDAN DR	W 15TH ST	DE SMET DR	4	1	34	392	74	1,555	62	61	Zone 1	10	1840	6,984	69	6+	Fall Thru Yr 5						0	0	53
2600	2578	12520	20		SHERIDAN DR	COULTER DR	W 15TH ST	4	1	32	620	110	2,315	66	65	Zone 1	10	1840	6,984	69	6+	Fall Thru Yr 5						0	0	57
2566	2540	1430	160		BELLAIRE DR	LYNWOOD PL	BIRCH ST	4	1	33	397	73	1,528	51	51	Zone 1	10	1880	1,722	51	6+	Fall Thru Yr 1						0	0	41
2647	2636	1430	170		BELLAIRE DR	CY AVE	LYNWOOD PL	4	1	33	637	117	2,452	44	43	Zone 1	10	1880	1,722	51	6+	Fall Thru Yr 1						0	0	33
2795	2831	1520	10		BIRCH ST	W 16TH ST	BELLAIRE DR	4	1	32	688	122	2,569	59	58	Zone 1	10	1880	1,722	51	6+	Fall Thru Yr 1						0	0	49
3289	3599	1450	10		BELMONT RD	SUMMIT DR	W ODELL AVE	4	1	33	774	142	2,980	45	44	Zone 1	10	1900	1,316	43	6+	Fall Thru Yr 1						0	0	35
3290	3600	14660	10	W	ODELL AVE	BELMONT DR	RIDGECREST DR	4	1	32	292	52	1,090	50	49	Zone 1	10	1900	1,316	43	6+	Fall Thru Yr 1						0	0	40
2827	2870	12790	10		SUMMIT DR	BELMONT RD	RIDGECREST DR	4	1	32	250	44	933	32	32	Zone 1	10	1900	1,316	43	6+	Fall Thru Yr 1						0	0	23
4729	6102	1430	110		BELLAIRE DR	SYCAMORE ST	WILSHIRE	4	1	33	428	78	1,648	60	60	Zone 1	10	1920	1,467	58	6+	Fall Thru Yr 4						0	0	50
1159	315	1430	120		BELLAIRE DR	PINE ST	SYCAMORE ST	4	1	33	234	43	901	60	59	Zone 1	10	1920	1,467	58	6+	Fall Thru Yr 4						0	0	51
2794	2830	1430	130		BELLAIRE DR	MAPLE ST	PINE ST	4	1	32	268	48	1,001	59	58	Zone 1	10	1920	1,467	58	6+	Fall Thru Yr 4						0	0	49
2790	2826	1430	140		BELLAIRE DR	HOLLY ST	MAPLE ST	4	1	33	268	49	1,032	50	50	Zone 1	10	1920	1,467	58	6+	Fall Thru Yr 4						0	0	40
2788	2824	1430	150		BELLAIRE DR	BIRCH ST	HOLLY ST	4	1	33	269	49	1,036	64	64	Zone 1	10	1920	1,467	58	6+	Fall Thru Yr 4						0	0	55
6431	351069	1470	10		BENTLEY DR	E 2ND ST	HIGHLAND DR	4	1	29	588	95	1,989	83	82	Zone 1	10	1960	2,119	64	6+	Fall Thru Yr 2						0	0	77
5919	11831	1490	10		BETTY WAY	E 2ND ST	HIGHLAND DR	4	1	44	632	154	3,244	55	54	Zone 1	10	1960	2,119	64	6+	Fall Thru Yr 2						0	0	45
5980	12183	6070	10		HIGHLAND DR	BETTY WAY	BENTLEY DR	4	1	20	899	100	2,098	61	61	Zone 1	10	1960	2,119	64	6+	Fall Thru Yr 2						0	0	51
4913	6431	1480	20		BENTLEY DR	ENTERPRISE DR	COLESIUM WAY	4	1	44	1,443	353	7,407	72	71	Zone 1	10	1980	4,449	76	6+	Fall Thru Yr 4						0	0	64
4915	6432	2470	20		COLISEUM WAY	MENARD DR	ENTERPRISE DR	4	1	36	636	127	2,671	72	71	Zone 1	10	1980	4,449	76	6+	Fall Thru Yr 4						0	0	64
4914	6669	2470	30		COLISEUM WAY	MENARD DR	BENTLEY DR	4	1	38	231	49	1,024	77	77	Zone 1	10	1980	4,449	76	6+	Fall Thru Yr 4						0	0	70
4919	6632	7240	10		MENARD DR	COLISEUM WAY	PARKRIDGE DR	4	1	29	921	148	3,116	88	87	Zone 1	10	1980	4,449	76	6+	Fall Thru Yr 4						0	0	82
4923	6629	9120	10		PARKRIDGE DR	MENARD DR	E 2ND ST	4	1	30	1,218	203	4,263	79	79	Zone 1	10	1980	4,449	76	6+	Fall Thru Yr 4						0	0	73
4912	333	1480	10		BENTLEY DR	E 2ND ST	ENTERPRISE DR	4	1	45	556	139	2,919	55	55	Zone 1	10	2000	2,243	58	6+	Fall Thru Yr 4						0	0	45
4916	6030	2470	10		COLISEUM WAY	ENTERPRISE DR	E 2ND ST	4	1	39	505	109	2,298	56	55	Zone 1	10	2000	2,243	58	6+	Fall Thru Yr 4						0	0	46
4917	2429	5280	10		ENTERPRISE DR	BENTLEY DR	COLISEUM WAY	4	1	35	1,182	230	4,827	62	61	Zone 1	10	2000	2,243	58	6+	Fall Thru Yr 4						0	0	53
2712	2730	13670	20	W	16TH ST	BIRCH ST	HOLLY ST	4	1	33	268	49	1,032	36	35	Zone 1	10	2040	1,222	24	6+	Not Selected						0	0	26
2698	2715	1520	20		BIRCH ST	W 15TH ST	W 16TH ST	4	1	32	276	49	1,030	23	23	Zone 1	10	2040	1,222	24	6+	Not Selected						0	0	15
2789	2825	6100	10		HOLLY ST	W 16TH ST	BELLAIRE DR	4	1	32	678	121	2,531	21	21	Zone 1	10	2040	1,222	24	6+	Not Selected						0	0	14
2681	2686	1520	30		BIRCH ST	W 13 TH ST	W 15TH ST	4	1	32	750	133	2,800	23	23	Zone 1	10	2060	1,500	20	6+	Fall Thru Yr 5						0	0	15
2632	2617	11030	10	S	LAUREL ST	W 13TH ST	W 15TH ST	4	1	32	750	133	2,800	18	18	Zone 1	10	2060	1,500	20	6+	Fall Thru Yr 5						0	0	11
6752	1970	1540	10		BLACKMORE RD	SE WYOMING BLVD	VIKING CT	3	1	48	388	103	2,173	75	75	Zone 1	10	2080	5,745	80	6+	Not Selected						0	0	67
6480	282	1540	20		BLACKMORE RD	LANDMARK DR	VIKING CT	3	1	48	902	241	5,051	79	78	Zone 1	10	2080	5,745	80	6+	Not Selected						0	0	72
7466	6060	1550	10		BLACKMORE RD	LANDMARK DR	DONEGAL	3	1	45	454	114	2,384	75	74	Zone 1	10	2080	5,745	80	6+	Not Selected						0	0	67
6778	2099	1550	20		BLACKMORE RD	NEWPORT	DONEGAL	3	1	44	1,650	403	8,470	71	70	Zone 1	10	2080	5,745	80	6+	Not Selected						0	0	62
7739	6179	6830	10		LANDMARK DR	CAEDA DR	BLACKMORE RD	3	1	47	713	186	3,910	87	87	Zone 1	10	2080	5,745	80	6+	Not Selected						0	0	81
8999	250120	6830	20		LANDMARK DR	CAEDA DR	BLACKMORE RD	3	1	47	346	90	1,897	90	89	Zone 1	10	2080	5,745	80	6+	Not Selected						0	0	84
7738	6594	6830	30		LANDMARK DR	E 2ND ST	CAEDA DR	3	1	41	1,292	294	6,180	90	90	Zone 1	10	2080	5,745	80	6+	Not Selected						0	0	84
6791	2237	1550	30		BLACKMORE RD	NEWPORT	E 2ND ST	3	1	44	2,070	506	10,626	57	57	Zone 1	10	2100	2,580	54	6+	Fall Thru Yr 2						0	0	46
6597	998	1560	10		BLACKMORE RD	CITY BOUNDARY	E 2ND ST	3	1	41	510	116	2,440	46	45	Zone 1	10	2100	2,580	54	6+	Fall Thru Yr 2						0	0	35
4578	6498	1580	10		BLANCO DR	MORADO DR	DEAD END	4	1	38	353	75	1,565	69	69	Zone 1	10	2120	3,632	62	6+	Fall Thru Yr 1						0	0	61
4432	6244	7410	60		MORADO DR	ROSADO DR	BLANCO DR	4	1	36	1,244	249	5,225	63	63	Zone 1	10	2120	3,632	62	6+	Fall Thru Yr 1						0	0	53
4433	6245	7410	70		MORADO DR	BLANCO DR	ROSADO DR	4	1	37	1,132	233	4,886	63	62	Zone 1	10	2120	3,632	62	6+	Fall Thru Yr 1						0	0	53
4435	6247	9670	10		ROSADO DR	MORADO DR	MORADO DR	4	1	28	903	140	2,950	57	57	Zone 1	10	2120	3,632	62	6+	Fall Thru Yr 1						0	0	47
4707	6561	14170	10	W	46TH ST	SHASTA DR	HAVASU DR	4	1	30	247	41	865	72	71	Zone 1	10	2140	2,116	65	6+	Fall Thru Yr 3						0	0	64
6875	3029	1610	20		BOBCAT	EAGLE DR	W 45TH ST	4	1	30	676	113	2,366	63	63	Zone 1	10	2140	2,116	65	6+	Fall Thru Yr 3						0	0	54
4714	4478	1980	10		CAMEL BACK DR	EAGLE DR	SHASTA DR	4	1	36	183	37	769	62	61	Zone 1	10	2140	2,116	65	6+	Fall Thru Yr 3						0	0	52
5082	4480	12490	10		SHASTA DR	W 45TH ST	W 46TH ST	4	1	32	213	38	795	58	58	Zone 1	10	2140	2,116	65	6+	Fall Thru Yr 3						0	0	48
5065	4479	12490	20		SHASTA DR	CAMEL BACK DR	W 45TH ST	4	1	31	797	137	2,882	69	68	Zone 1	10	2140	2,116	65	6+	Fall Thru Yr 3						0	0	60
7557	6543	3610	10	E	18TH ST	BLUE SPRUCE DR	BLUE SPRUCE DR	4	1	29	1,039	167	3,515	75	75	Zone 1	10	2160	1,925	76	6+	Fall Thru Yr 4						0	0	68
7556	6465	1600	10		BLUE SPRUCE DR	E 18TH ST	E 18TH ST	4	1	29	715	115	2,419	78	77	Zone 1	10	2160	1,925	76	6+	Fall Thru Yr 4						0	0	71
4572	6466	1600	20		BLUE SPRUCE DR	E 18TH ST	CUL-DE-SAC	4	1	42	171	40	837	79	79	Zone 1	10	2160	1,925	76	6+	Fall Thru Yr 4						0	0	73
2475	2424	3330	10	E	14TH ST	ILLINOIS AVE	COUNTRY CLUB RD	4	1	32	337	60	1,258	59	59	Zone 1	10	2220	2,945	53	6+	Fall Thru Yr 1						0	0	49
2474	2422	3340	10	E	14TH ST	COUNTRY CLUB RD	BON AVE	4	1	33	313	57	1,205	49	48	Zone 1	10	2220	2,945	53	6+	Fall Thru Yr 1						0	0	38
2471	2419	3340	20	E	14TH ST	BON AVE	DERINGTON AVE	4	1	33	313	57	1,205	48	47	Zone 1	10	2220	2,945	53	6+	Fall Thru Yr 1						0	0	37
2466	2414	3340	30	E	14TH ST	DERINGTON AVE	PAYNE AVE	4	1	33	258	47	993	51	50	Zone 1	10	2220	2,945	53	6+	Fall Thru Yr 1						0	0	40
1143	292	1620	10		BON AVE	E 14TH ST	E 15TH ST	4	1	33	522	96	2,010	51	50	Zone 1	10	2220	2,945	53	6+	Fall Thru Yr 1						0	0	40
1978	1685	6190	10		ILLINOIS AVE	E 14TH ST	E 15TH ST	4	1	32	520	92	1,941	53	52	Zone 1	10	2220	2,945	53	6+	Fall Thru Yr 1						0	0	42
5673	250	9210	10		PAYNE AVE	E 12TH ST	E 14TH ST	4	1	33	682	125	2,626	58	57	Zone 1	10	2220	2,945	53	6+	Fall Thru Yr 1						0	0	48
2155	1971	1640	30		BONNIE BRAE AVE	DEAD END	LIND AVE	4	1	32	245	44	915	28	28	Zone 1	10	2240	1,386	36	6+	Fall Thru Yr 5						0	0	19
1977	1684	2990	30		DIVINE AVE	LIND AVE	OAKCREST AVE	4	1	39	372	81	1,693	39	39	Zone 1	10	2240	1,386	36	6+	Fall Thru Yr 5						0	0	30
2136	1946	6960	40		LIND AVE	OAKCREST AVE	BONNIE BRAE AVE	4	1	41	389	89	1,861	38	37	Zone 1	10	2240	1,386	36	6+	Fall Thru Yr 5						0	0	28
2234	2098	8880	20		OAKCREST AVE	DIVINE AVE	MILTON AVE	4	1	30	380	63	1,330	38	38	Zone 1	10	2240	1,386	36	6+	Fall Thru Yr 5						0	0	29
1417	778	4460	10	E	6TH ST	COUNTRY CLUB RD	S HUBER DR	4	1	38	458	97	2,030	50	49	Zone 1	10	2260	1,934	59	6+	Fall Thru Yr 4						0	0	39
1415	776	4460	20	E	6TH ST	S HUBER DR	PAYNE AVE	4	1	38	396	84	1,756	59	58	Zone 1	10	2260	1,934	59	6+	Fall Thru Yr 4						0	0	49
1294	574	1630	10		BON AVE	E 8TH ST	E 10TH ST	4	1	38	541	114	2,398	57	56	Zone 1	10	2260	1,934	59	6+	Fall Thru Yr 4						0	0	47
1292	572	2960	10		DERINGTON AVE	E 8TH ST	E 10TH ST	4	1	38	539	114	2,390	71	70	Zone 1	10	2260	1,934	59	6+	Fall Thru Yr 4						0	0	62
2248	2117	1640	10		BONNIE BRAE AVE	DIVINE AVE	E 11TH ST	4	1	25	427	59	1,245	41	41	Zone 1	10	2280	1,537	46	6+	Fall Thru Yr 3						0	0	31
2312	150007	1690	10		BONNIE BRAE ST	PRIVATE	E 12TH ST	4	1	33	187	34	720	41	41	Zone 1	10	2280	1,537	46	6+	Fall Thru Yr 3						0	0	31
6099	2209	1690	20		BONNIE BRAE ST	E 11TH ST	PRIVATE DR	4	1	31	184	32	665	53	52	Zone 1	10	2280	1,537	46	6+	Fall Thru Yr 3						0	0	42
1997	1706	8860	10		OAKCREST AVE	E 12TH ST	E 13TH ST	4	1	39	370	80	1,684	43	42	Zone 1	10	2280	1,537	46	6+	Fall Thru Yr 3						0	0	33
2313	2210	8870	10		OAKCREST AVE	E 11TH ST	E 12TH ST	4	1	43	369	88	1,851	55	54	Zone 1	10	2280	1,537	46	6+	Fall Thru Yr 3						0	0	44
5726	2887	3560	10	E	18TH ST	OAKCREST AVE	BONNIE BRAE ST	4	1	33	339	62	1,305	59	59	Zone 1	10	2300	2,148	48	6+	Fall Thru Yr 3						0	0	50
5724	2884	3560	30	E	18TH ST	PRIVATE DR	S MITCHELL ST	4	1	32	181	32	676	47	46	Zone 1	10	2300	2,148	48	6+	Fall Thru Yr 3						0	0	37
5720	2880	3560	40	E	18TH ST	S MITCHELL ST	S MITCHELL ST	4	1	31	120	21	434	62	61	Zone 1	10	2300	2,148	48	6+	Fall Thru Yr 3						0	0	52
5716	2876	3560	50	E	18TH ST	S MITCHELL ST	S JEFFERSON ST	4	1	31	240	41	868	49	48	Zone 1	10	2300	2,148	48	6+	Fall Thru Yr 3						0	0	38
2075	1841	3640	10	E	19TH ST	OAKCREST AVE	BONNIE BRAE ST	4	1	32	340	60	1,269	46	46	Zone 1	10	2300	2,148	48	6+	Fall Thru Yr 3						0	0	36
2071	1836	1660	30		BONNIE BRAE ST	E 18TH ST	E 19TH ST	4	1	34	504	95	1,999	43	42	Zone 1	10	2300	2,148	48	6+	Fall Thru Yr 3						0	0	32
2304	2181	11410	20	S	MITCHELL ST	E 16TH ST	E 17TH ST	4	1	32	424	75	1,583	45	44	Zone 1	10	2300	2,148	48	6+	Fall Thru Yr 3						0	0	35
2165	1986	1640	20		BONNIE BRAE AVE	LIND AVE	DIVINE AVE	4	1	29	321	52	1,086	54	54	Zone 1	10	2320	2,824	54	6+	Fall Thru Yr 2						0	0	45

GISID	Agency ID	Street Number	Block Number	Street Prefix	On Street	From Street	To Street	FunCL Code	Pavetype Code	Pavement Width (ft)	Pavement Length (ft)	Add Area (yd2)	Pavement Area (yd2)	Pavement Cndtn Index (PCI)	Current Segment PCI (CPCI)	Zone	Zone Code	Project ID	Project Length (ft)	Project Current PCI	Year of First Rehab	Segment Rehab Results	Rehab Activity Code	Rehab Activity	Avg Unit Rate ($/yd2)	Peripheral Concrete Costs ($)	Segment Pavement Cost ($)	Segment Total Cost ($)	Whole Project Cost ($)	5 Year Post Rehab PCI
1301	585	2990	40		DIVINE AVE	OAKCREST AVE	BONNIE BRAE AVE	4	1	38	367	77	1,627	53	52	Zone 1	10	2320	2,824	54	6+	Fall Thru Yr 2						0	0	42
1506	943	6750	40		KIRK AVE	LINCOLN AVE	OAKCREST AVE	4	1	44	370	90	1,899	51	51	Zone 1	10	2320	2,824	54	6+	Fall Thru Yr 2						0	0	41
2139	1949	6950	30		LINCOLN AVE	LIND AVE	DIVINE AVE	4	1	33	320	59	1,232	55	55	Zone 1	10	2320	2,824	54	6+	Fall Thru Yr 2						0	0	46
2116	1900	6950	40		LINCOLN AVE	KIRK AVE	LIND AVE	4	1	33	377	69	1,451	59	59	Zone 1	10	2320	2,824	54	6+	Fall Thru Yr 2						0	0	50
2054	1818	6960	20		LIND AVE	GRANT AVE	LINCOLN AVE	4	1	42	369	86	1,808	60	59	Zone 1	10	2320	2,824	54	6+	Fall Thru Yr 2						0	0	51
1976	1683	8880	30		OAKCREST AVE	LIND AVE	DIVINE AVE	4	1	31	320	55	1,157	50	50	Zone 1	10	2320	2,824	54	6+	Fall Thru Yr 2						0	0	41
1253	501	8880	40		OAKCREST AVE	KIRK AVE	LIND AVE	4	1	33	380	70	1,463	55	54	Zone 1	10	2320	2,824	54	6+	Fall Thru Yr 2						0	0	45
2070	1835	3640	20	E	19TH ST	BONNIE BRAE ST	S MITCHELL ST	4	1	33	339	62	1,305	60	60	Zone 1	10	2340	3,472	59	6+	Fall Thru Yr 4						0	0	51
2370	2273	3640	30	E	19TH ST	S MITCHELL ST	S JEFFERSON ST	4	1	33	340	62	1,309	53	52	Zone 1	10	2340	3,472	59	6+	Fall Thru Yr 4						0	0	43
2839	2901	3720	10	E	20TH ST	OAKCREST AVE	BONNIE BRAE ST	4	1	32	339	60	1,266	64	63	Zone 1	10	2340	3,472	59	6+	Fall Thru Yr 4						0	0	54
2837	2899	3720	20	E	20TH ST	BONNIE BRAE ST	S MITCHELL ST	4	1	30	340	57	1,190	57	56	Zone 1	10	2340	3,472	59	6+	Fall Thru Yr 4						0	0	46
2835	2897	3720	30	E	20TH ST	S MITCHELL ST	S JEFFERSON ST	4	1	32	340	60	1,269	62	62	Zone 1	10	2340	3,472	59	6+	Fall Thru Yr 4						0	0	53
2853	2921	1660	10		BONNIE BRAE ST	E 20TH ST	E 21ST ST	4	1	33	450	83	1,733	56	55	Zone 1	10	2340	3,472	59	6+	Fall Thru Yr 4						0	0	45
2838	2900	1660	20		BONNIE BRAE ST	E 19TH ST	E 20TH ST	4	1	32	410	73	1,531	58	58	Zone 1	10	2340	3,472	59	6+	Fall Thru Yr 4						0	0	49
2836	2898	11400	10	S	MITCHELL ST	E 19TH ST	E 20TH ST	4	1	33	410	75	1,579	65	65	Zone 1	10	2340	3,472	59	6+	Fall Thru Yr 4						0	0	56
2069	1834	11400	20	S	MITCHELL ST	E 18TH ST	E 19TH ST	4	1	33	504	92	1,940	60	59	Zone 1	10	2340	3,472	59	6+	Fall Thru Yr 4						0	0	50
2708	2726	3470	10	E	16TH ST	S OAKCREST AVE	BONNIE BRAE ST	4	1	32	155	28	579	54	53	Zone 1	10	2360	5,115	57	6+	Fall Thru Yr 3						0	0	43
2707	2725	3470	20	E	16TH ST	BONNIE BRAE ST	S MITCHELL ST	4	1	31	379	65	1,371	51	51	Zone 1	10	2360	5,115	57	6+	Fall Thru Yr 3						0	0	41
2701	2719	3470	40	E	16TH ST	S MITCHELL ST	S JEFFERSON ST	4	1	32	354	63	1,322	52	51	Zone 1	10	2360	5,115	57	6+	Fall Thru Yr 3						0	0	41
2700	2718	3470	50	E	16TH ST	S JEFFERSON ST	S MCKINLEY ST	4	1	32	377	67	1,407	52	52	Zone 1	10	2360	5,115	57	6+	Fall Thru Yr 3						0	0	42
2772	2798	3510	10	E	17TH ST	S OAKCREST AVE	BONNIE BRAE ST	4	1	33	155	28	597	59	59	Zone 1	10	2360	5,115	57	6+	Fall Thru Yr 3						0	0	49
2305	2182	3510	20	E	17TH ST	BONNIE BRAE ST	S MITCHELL ST	4	1	32	414	74	1,546	51	50	Zone 1	10	2360	5,115	57	6+	Fall Thru Yr 3						0	0	40
1710	1265	3510	30	E	17TH ST	S MITCHELL ST	S JEFFERSON ST	4	1	32	362	64	1,351	51	50	Zone 1	10	2360	5,115	57	6+	Fall Thru Yr 3						0	0	40
2272	2145	3510	40	E	17TH ST	S JEFFERSON ST	S MCKINLEY ST	4	1	33	370	68	1,425	62	61	Zone 1	10	2360	5,115	57	6+	Fall Thru Yr 3						0	0	52
6101	2767	1670	10		BONNIE BRAE ST	PRIVATE DR	E 17TH ST	4	1	32	173	31	646	58	58	Zone 1	10	2360	5,115	57	6+	Fall Thru Yr 3						0	0	48
2746	150010	1670	20		BONNIE BRAE ST	E 16TH ST	PRIVATE DR	4	1	32	183	33	683	64	64	Zone 1	10	2360	5,115	57	6+	Fall Thru Yr 3						0	0	55
2695	2711	1670	30		BONNIE BRAE ST	E 15TH ST	E 16TH ST	4	1	35	366	71	1,495	56	55	Zone 1	10	2360	5,115	57	6+	Fall Thru Yr 3						0	0	46
2606	2585	1680	10		BONNIE BRAE ST	E 14TH ST	E 15TH ST	4	1	32	372	66	1,389	53	52	Zone 1	10	2360	5,115	57	6+	Fall Thru Yr 3						0	0	43
2892	2973	10840	10	S	JEFFERSON ST	E 17TH ST	E 18TH ST	4	1	32	529	94	1,975	68	67	Zone 1	10	2360	5,115	57	6+	Fall Thru Yr 3						0	0	59
5721	2881	11410	10	S	MITCHELL ST	E 17TH ST	E 18TH ST	4	1	33	559	102	2,152	65	64	Zone 1	10	2360	5,115	57	6+	Fall Thru Yr 3						0	0	55
2694	2710	11420	10	S	MITCHELL ST	E 15TH ST	E 16TH ST	4	1	42	367	86	1,798	62	62	Zone 1	10	2360	5,115	57	6+	Fall Thru Yr 3						0	0	53
3132	3341	3930	20	E	23RD ST	BRECK AVE	SAGEWOOD AVE	4	1	35	380	74	1,552	47	46	Zone 1	10	2400	2,372	52	6+	Fall Thru Yr 1						0	0	37
3097	3280	1730	10		BRECK AVE	E 23RD ST	E 24TH ST	4	1	36	809	162	3,398	52	51	Zone 1	10	2400	2,372	52	6+	Fall Thru Yr 1						0	0	41
4344	6012	12360	40		SAGEWOOD AVE	E 24TH ST	E 25TH ST	4	1	35	659	128	2,691	58	57	Zone 1	10	2400	2,372	52	6+	Fall Thru Yr 1						0	0	48
3134	3343	12500	30		SHATTUCK AVE	E 22ND ST	E 23RD ST	4	1	36	268	54	1,126	46	46	Zone 1	10	2400	2,372	52	6+	Fall Thru Yr 1						0	0	36
2194	2019	12500	40		SHATTUCK AVE	E 21ST ST	E 22ND ST	4	1	35	256	50	1,045	53	53	Zone 1	10	2400	2,372	52	6+	Fall Thru Yr 1						0	0	44
8847	150350	1740	10		BRECK AVE	E 21ST ST	EASTBROOK AVE	4	1	25	82	11	239	65	65	Zone 1	10	2420	2,245	47	6+	Fall Thru Yr 3						0	0	57
7821	3210	1740	20		BRECK AVE	AMHERST AVE	EASTBROOK AVE	4	1	35	1,032	201	4,214	40	39	Zone 1	10	2420	2,245	47	6+	Fall Thru Yr 3						0	0	30
8848	150349	5190	10		EASTBROOK AVE	E 21ST ST	BRECK AVE	4	1	24	75	10	210	90	90	Zone 1	10	2420	2,245	47	6+	Fall Thru Yr 3						0	0	85
6523	631	5190	20		EASTBROOK AVE	SHATTUCK AVE	BRECK AVE	4	1	36	251	50	1,054	55	54	Zone 1	10	2420	2,245	47	6+	Fall Thru Yr 3						0	0	44
3051	3226	12370	10		SAGEWOOD AVE	S BEVERLY ST	E 21ST ST	4	1	35	805	157	3,287	52	52	Zone 1	10	2420	2,245	47	6+	Fall Thru Yr 3						0	0	42
3340	3667	1750	20		BRENTWOOD DR	SARATOGA RD	BELMONT DR	4	1	32	331	59	1,236	48	47	Zone 1	10	2440	1,461	44	6+	Fall Thru Yr 2						0	0	37
3339	3666	1750	30		BRENTWOOD DR	SARATOGA RD	SARATOGA RD	4	1	33	187	34	720	45	45	Zone 1	10	2440	1,461	44	6+	Fall Thru Yr 2						0	0	35
3432	3830	12410	10		SARATOGA RD	BRENTWOOD DR	RIDGECREST DR	4	1	36	943	189	3,961	44	44	Zone 1	10	2440	1,461	44	6+	Fall Thru Yr 2						0	0	34
3336	3663	1750	40		BRENTWOOD DR	NAVARRE RD	SARATOGA RD	4	1	32	144	26	538	37	37	Zone 1	10	2460	1,315	39	6+	Not Selected						0	0	27
3114	3306	1750	50		BRENTWOOD DR	KNOLLWOOD DR	NAVARRE RD	4	1	32	572	102	2,135	38	37	Zone 1	10	2460	1,315	39	6+	Not Selected						0	0	27
1353	653	1750	60		BRENTWOOD DR	MEADOW DR	KNOLLWOOD DR	4	1	33	599	110	2,306	43	42	Zone 1	10	2460	1,315	39	6+	Not Selected						0	0	33
2609	2588	1760	10		BRETTON DR	E 14TH ST	E 15TH ST	4	1	36	443	89	1,861	61	61	Zone 1	10	2480	3,145	58	6+	Fall Thru Yr 4						0	0	51
2469	2417	1760	20		BRETTON DR	PLYMOUTH	E 14TH ST	4	1	36	314	63	1,319	57	56	Zone 1	10	2480	3,145	58	6+	Fall Thru Yr 4						0	0	46
2432	2376	1760	30		BRETTON DR	SOMERSET CIR	PLYMOUTH	4	1	35	239	46	976	53	52	Zone 1	10	2480	3,145	58	6+	Fall Thru Yr 4						0	0	42
2348	2249	1760	40		BRETTON DR	E 12TH ST	SOMERSET CIR	4	1	36	328	66	1,378	54	53	Zone 1	10	2480	3,145	58	6+	Fall Thru Yr 4						0	0	43
2607	2586	2070	10		CARRIAGE LN	E 14TH ST	E 15TH ST	4	1	46	175	45	939	61	60	Zone 1	10	2480	3,145	58	6+	Fall Thru Yr 4						0	0	51
2486	2437	2070	20		CARRIAGE LN	PLYMOUTH	E 14TH ST	4	1	45	302	76	1,586	53	52	Zone 1	10	2480	3,145	58	6+	Fall Thru Yr 4						0	0	42
2448	2394	2070	30		CARRIAGE LN	SOMERSET CIR	PLYMOUTH	4	1	45	294	74	1,544	55	54	Zone 1	10	2480	3,145	58	6+	Fall Thru Yr 4						0	0	44
2430	2374	2070	40		CARRIAGE LN	SOMERSET CIR	SOMERSET CIR	4	1	45	275	69	1,444	55	55	Zone 1	10	2480	3,145	58	6+	Fall Thru Yr 4						0	0	45
2341	2242	2070	50		CARRIAGE LN	E 12TH ST	SOMERSET CIR	4	1	45	259	65	1,360	67	66	Zone 1	10	2480	3,145	58	6+	Fall Thru Yr 4						0	0	58
1139	288	12600	10		SOMERSET CIR	BRETTON DR	AVON	4	1	34	221	42	877	64	63	Zone 1	10	2480	3,145	58	6+	Fall Thru Yr 4						0	0	54
2431	2375	12600	20		SOMERSET CIR	AVON	CARRIAGE DR	4	1	33	295	54	1,136	69	69	Zone 1	10	2480	3,145	58	6+	Fall Thru Yr 4						0	0	61
2933	3037	1750	70		BRENTWOOD DR	MARIPOSA BLVD	MEADOW DR	4	1	32	492	87	1,837	43	42	Zone 1	10	2500	2,317	44	6+	Fall Thru Yr 1						0	0	32
2931	3035	6610	10		KINGSBORO RD	MARIPOSA BLVD	KNOLLWOOD DR	4	1	31	549	95	1,986	43	43	Zone 1	10	2500	2,317	44	6+	Fall Thru Yr 1						0	0	33
3308	3630	7180	40		MARIPOSA BLVD	MEADOW DR	KINGSBORO DR	4	1	35	229	45	935	44	44	Zone 1	10	2500	2,317	44	6+	Fall Thru Yr 1						0	0	34
3306	3628	7180	50		MARIPOSA BLVD	BRENTWOOD DR	MEADOW DR	4	1	36	384	77	1,613	45	44	Zone 1	10	2500	2,317	44	6+	Fall Thru Yr 1						0	0	34
3305	3627	7180	60		MARIPOSA BLVD	BROOKVIEW DR	BRENTWOOD DR	4	1	38	280	59	1,241	49	49	Zone 1	10	2500	2,317	44	6+	Fall Thru Yr 1						0	0	39
2934	3038	7210	20		MEADOW DR	MARIPOSA AVE	BRENTWOOD DR	4	1	33	383	70	1,475	45	44	Zone 1	10	2500	2,317	44	6+	Fall Thru Yr 1						0	0	34
5701	2189	1770	10		BRETTON DR	NORWOOD	E 12TH ST	4	1	36	342	68	1,436	55	54	Zone 1	10	2520	2,609	52	6+	Fall Thru Yr 1						0	0	45
1988	1697	1770	20		BRETTON DR	DORSET	NORWOOD	4	1	35	475	92	1,940	55	54	Zone 1	10	2520	2,609	52	6+	Fall Thru Yr 1						0	0	44
2146	1956	1770	30		BRETTON DR	KENT	DORSET	4	1	35	260	51	1,062	53	53	Zone 1	10	2520	2,609	52	6+	Fall Thru Yr 1						0	0	43
5998	50003	1770	40		BRETTON DR	CENTER LINE	KENT	4	1	36	172	34	722	52	52	Zone 1	10	2520	2,609	52	6+	Fall Thru Yr 1						0	0	43
4732	5962	1770	50		BRETTON DR	CENTER LINE	KENT	4	1	35	331	64	1,352	52	52	Zone 1	10	2520	2,609	52	6+	Fall Thru Yr 1						0	0	43
2151	1963	2970	10		DEVONSHIRE PL	DORSET	PARKING LOT	4	1	35	212	41	866	54	53	Zone 1	10	2520	2,609	52	6+	Fall Thru Yr 1						0	0	44
1517	955	3020	10		DORSET	WALSH DR	DEVONSHIRE PL	4	1	35	255	50	1,041	52	51	Zone 1	10	2520	2,609	52	6+	Fall Thru Yr 1						0	0	41
6740	1917	3020	30		DORSET	DORSET CT	BRETTON DR	4	1	35	379	74	1,548	48	48	Zone 1	10	2520	2,609	52	6+	Fall Thru Yr 1						0	0	39
1519	957	6540	10		KENT	BRETTON DR	CUL-DE-SAC	4	1	47	183	48	1,010	54	54	Zone 1	10	2520	2,609	52	6+	Fall Thru Yr 1						0	0	45
2051	1815	1770	60		BRETTON DR	SUSSEX	BRISTOL	4	1	36	251	50	1,054	22	22	Zone 1	10	2540	2,211	36	6+	Fall Thru Yr 5						0	0	14
2049	1813	1770	70		BRETTON DR	BRISTOL DR	KERRY	4	1	36	249	50	1,046	21	20	Zone 1	10	2540	2,211	36	6+	Fall Thru Yr 5						0	0	13
2047	1808	1770	80		BRETTON DR	KERRY	CARRIAGE LN	4	1	36	292	58	1,226	32	32	Zone 1	10	2540	2,211	36	6+	Fall Thru Yr 5						0	0	23
2153	1965	1800	10		BRISTOL	BRETTON DR	CUL-DE-SAC	4	1	41	525	119	2,498	36	36	Zone 1	10	2540	2,211	36	6+	Fall Thru Yr 5						0	0	26
1514	951	6550	10		KERRY DR	BRETTON DR	CUL-DE-SAC	4	1	43	328	77	1,627	41	41	Zone 1	10	2540	2,211	36	6+	Fall Thru Yr 5						0	0	31
1287	567	12850	10		SUSSEX	BRETTON DR	CUL-DE-SAC	4	1	40	566	127	2,671	50	49	Zone 1	10	2540	2,211	36	6+	Fall Thru Yr 5						0	0	40

GISID	Agency ID	Street Number	Block Number	Street Prefix	On Street	From Street	To Street	FunCL Code	Pavetype Code	Pavement Width (ft)	Pavement Length (ft)	Add Area (yd2)	Pavement Area (yd2)	Pavement Cndtn Index (PCI)	Current Segment PCI (CPCI)	Zone	Zone Code	Project ID	Project Length (ft)	Project Current PCI	Year of First Rehab	Segment Rehab Results	Rehab Activity Code	Rehab Activity	Avg Unit Rate ($/yd2)	Peripheral Concrete Costs ($)	Segment Pavement Cost ($)	Segment Total Cost ($)	Whole Project Cost ($)	5 Year Post Rehab PCI
2181	2005	3630	70	E	18TH ST	BRIGHTON	NEWPORT	4	1	30	265	44	928	59	59	Zone 1	10	2560	4,039	63	6+	Fall Thru Yr 1					0	0	50
2377	2280	3820	10	E	21ST ST	NEWPORT	MIRACLE DR	4	1	43	300	72	1,505	72	72	Zone 1	10	2560	4,039	63	6+	Fall Thru Yr 1					0	0	64
2380	2283	1790	10		BRIGHTON	E 20TH ST	E 21ST ST	4	1	30	255	43	893	53	53	Zone 1	10	2560	4,039	63	6+	Fall Thru Yr 1					0	0	43
2879	2959	1790	20		BRIGHTON	E 19TH ST	E 20TH ST	4	1	30	250	42	875	61	60	Zone 1	10	2560	4,039	63	6+	Fall Thru Yr 1					0	0	51
2570	2546	1790	30		BRIGHTON	E 18TH ST	E 19TH ST	4	1	30	250	42	875	65	65	Zone 1	10	2560	4,039	63	6+	Fall Thru Yr 1					0	0	56
2806	2843	8680	10		NEWPORT	E 21ST ST	DEAD END	4	1	49	441	119	2,496	62	61	Zone 1	10	2560	4,039	63	6+	Fall Thru Yr 1					0	0	53
2378	2281	8690	10		NEWPORT	E 18TH ST	E 21ST ST	4	1	44	755	185	3,876	61	61	Zone 1	10	2560	4,039	63	6+	Fall Thru Yr 1					0	0	52
2180	2004	8690	20		NEWPORT	E 17TH ST	E 18TH ST	4	1	44	250	61	1,283	74	74	Zone 1	10	2560	4,039	63	6+	Fall Thru Yr 1					0	0	67
1804	1420	8690	30		NEWPORT	E 16TH ST	E 17TH ST	4	1	43	250	60	1,254	63	63	Zone 1	10	2560	4,039	63	6+	Fall Thru Yr 1					0	0	54
2754	2776	8690	40		NEWPORT	E 15TH ST	E 16TH ST	4	1	45	255	64	1,339	58	57	Zone 1	10	2560	4,039	63	6+	Fall Thru Yr 1					0	0	48
2699	2716	8690	50		NEWPORT	CUL-DE-SAC	E 15TH ST	4	1	44	280	68	1,437	67	67	Zone 1	10	2560	4,039	63	6+	Fall Thru Yr 1					0	0	58
2667	2670	8690	60		NEWPORT	E 12TH ST	NEWPORT	4	1	44	262	64	1,345	69	69	Zone 1	10	2560	4,039	63	6+	Fall Thru Yr 1					0	0	61
2669	2672	8700	10		NEWPORT	NEWPORT	CUL-DE-SAC	4	1	44	226	56	1,167	54	53	Zone 1	10	2560	4,039	63	6+	Fall Thru Yr 1					0	0	43
3400	3773	14000	10	W	39TH ST	RIDGECREST DR	PLACID DR	4	1	37	401	82	1,731	47	46	Zone 1	10	2600	2,303	44	6+	Fall Thru Yr 1					0	0	36
3117	3311	1810	20		BROOKVIEW DR	CUL-DE-SAC	NAVARRE RD	4	1	36	271	54	1,138	43	42	Zone 1	10	2600	2,303	44	6+	Fall Thru Yr 1					0	0	33
3459	3864	1810	30		BROOKVIEW DR	VALCARO RD	CUL-DE-SAC	4	1	36	269	54	1,130	48	48	Zone 1	10	2600	2,303	44	6+	Fall Thru Yr 1					0	0	38
3460	3865	1820	10		BROOKVIEW DR	BROOKVIEW DR	CUL-DE-SAC	4	1	58	93	30	633	63	62	Zone 1	10	2600	2,303	44	6+	Fall Thru Yr 1					0	0	52
3401	3774	9320	10		PLACID DR	PLACID DR	DEAD END	4	1	36	129	26	542	51	50	Zone 1	10	2600	2,303	44	6+	Fall Thru Yr 1					0	0	39
3385	3753	9340	10		PLACID DR	VALCARO RD	W 39TH ST	4	1	35	1,140	222	4,655	40	39	Zone 1	10	2600	2,303	44	6+	Fall Thru Yr 1					0	0	29
3440	3843	1830	10		BROOKVIEW DR	VALE PL	VALCARO RD	4	1	33	251	46	966	60	60	Zone 1	10	2620	1,785	46	6+	Fall Thru Yr 3					0	0	51
3328	3654	1830	20		BROOKVIEW DR	VALLEY RD	VALE PL	4	1	32	1,219	217	4,551	46	46	Zone 1	10	2620	1,785	46	6+	Fall Thru Yr 3					0	0	36
3441	3844	13150	20		VALCARO RD	BROOKVIEW DR	NAVARRE RD	4	1	34	315	60	1,250	40	39	Zone 1	10	2620	1,785	46	6+	Fall Thru Yr 3					0	0	29
3376	3739	1830	30		BROOKVIEW DR	KNOLLWOOD DR	VALLEY RD	4	1	32	86	15	321	33	33	Zone 1	10	2640	2,641	47	6+	Fall Thru Yr 3					0	0	24
3373	3736	1830	40		BROOKVIEW DR	CARMEL DR	KNOLLWOOD DR	4	1	34	181	34	718	39	39	Zone 1	10	2640	2,641	47	6+	Fall Thru Yr 3					0	0	30
3343	3670	1830	50		BROOKVIEW DR	GREEN MEADOWS DR	CARMEL DR	4	1	34	130	25	516	50	49	Zone 1	10	2640	2,641	47	6+	Fall Thru Yr 3					0	0	40
3338	3665	1830	60		BROOKVIEW DR	MEADOW DR	GREEN MEADOWS DR	4	1	34	289	55	1,146	47	46	Zone 1	10	2640	2,641	47	6+	Fall Thru Yr 3					0	0	37
3335	3662	1830	70		BROOKVIEW DR	MARIPOSA BLVD	MEADOW DR	4	1	34	809	153	3,209	55	54	Zone 1	10	2640	2,641	47	6+	Fall Thru Yr 3					0	0	44
2407	2317	5880	10		GREEN MEADOWS DR	S COFFMAN AVE	BROOKVIEW DR	4	1	37	895	184	3,863	41	41	Zone 1	10	2640	2,641	47	6+	Fall Thru Yr 3					0	0	31
3217	3476	7210	10		MEADOW DR	BRENTWOOD DR	BROOKVIEW DR	4	1	31	251	43	908	64	64	Zone 1	10	2640	2,641	47	6+	Fall Thru Yr 3					0	0	55
1589	1078	1840	10		BRUHN WAY	HARDEN DR	N HUBER DR	4	1	33	280	51	1,078	70	70	Zone 1	10	2660	3,235	64	6+	Fall Thru Yr 2					0	0	62
6603	1077	1840	20		BRUHN WAY	N SUN DR	HARDEN DR	4	1	33	506	93	1,948	64	64	Zone 1	10	2660	3,235	64	6+	Fall Thru Yr 2					0	0	55
6602	1076	1840	30		BRUHN WAY	N SUN DR	DEAD END	4	1	32	167	30	623	61	61	Zone 1	10	2660	3,235	64	6+	Fall Thru Yr 2					0	0	52
1546	1023	5690	10		GARY AVE	HUBER DR	SUN DR	4	1	34	536	101	2,126	63	62	Zone 1	10	2660	3,235	64	6+	Fall Thru Yr 2					0	0	53
1667	1201	5910	10		HAMILTON WAY	N HUBER DR	HARDEN DR	4	1	32	279	50	1,042	66	65	Zone 1	10	2660	3,235	64	6+	Fall Thru Yr 2					0	0	57
1652	1186	5940	10		HARDEN DR	HAMILTON WAY	HARDEN DR	4	1	33	488	89	1,879	65	64	Zone 1	10	2660	3,235	64	6+	Fall Thru Yr 2					0	0	55
1596	1092	5940	20		HARDEN DR	WHITCOMB WAY	BRUHN WAY	4	1	33	389	71	1,498	64	64	Zone 1	10	2660	3,235	64	6+	Fall Thru Yr 2					0	0	55
1603	1107	14990	10		WHITCOMB WAY	HARDEN DR	SUN DR	4	1	29	590	95	1,996	65.7	65.2	Zone 1	10	2660	3235	64	6+	Fall Thru Yr 2					0	0	57
5026	3618	1830	90		BROOKVIEW DR	S COFFMAN AVE	HANWAY AVE	4	1	36	334	67	1,403	58	58	Zone 1	10	2680	2,696	66	6+	Fall Thru Yr 4					0	0	48
3341	3668	10180	30	S	COFFMAN AVE	BROOKVIEW DR	GREEN MEADOWS DR	4	1	37	1,718	353	7,416	67	66	Zone 1	10	2680	2,696	66	6+	Fall Thru Yr 4					0	0	58
3295	3607	10180	40	S	COFFMAN AVE	W 29TH ST	MARIPOSA BLVD	4	1	45	224	56	1,176	74	73	Zone 1	10	2680	2,696	66	6+	Fall Thru Yr 4					0	0	66
5027	3619	5920	10		HANWAY AVE	W 29TH ST	BROOKVIEW DR	4	1	32	420	75	1,568	71	70	Zone 1	10	2680	2,696	66	6+	Fall Thru Yr 4					0	0	62
4631	733	1850	10		BRYAN EVANSVILLE RD	BRYAN STOCK TRAIL	PICKERING RD	4	1	33	736	135	2,834	26	25	Zone 1	10	2720	1,564	35	6+	Fall Thru Yr 5					0	0	17
1391	727	1850	20		BRYAN EVANSVILLE RD	PICKERING DR	MARY ST	4	1	21	253	30	620	35	35	Zone 1	10	2720	1,564	35	6+	Fall Thru Yr 5					0	0	25
1388	719	1850	30		BRYAN EVANSVILLE RD	MARY ST	PRIVATE ACCESS	4	1	22	254	31	652	36	35	Zone 1	10	2720	1,564	35	6+	Fall Thru Yr 5					0	0	26
1229	470	1850	40		BRYAN EVANSVILLE RD	PRIVATE ACCESS	EMS BOUNDARY	4	1	17	70	7	139	71	70	Zone 1	10	2720	1,564	35	6+	Fall Thru Yr 5					0	0	63
4118	5275	1850	50		BRYAN EVANSVILLE RD	EMS BOUNDARY	HEREFORD LN	4	1	20	251	28	586	79	78	Zone 1	10	2720	1,564	35	6+	Fall Thru Yr 5					0	0	72
1057	103	1880	70		BRYAN STOCK TRL	METRO RD	LAND FILL ACCESS RD	3	1	50	456	127	2,660	51	51	Zone 1	10	2740	2,559	59	6+	Fall Thru Yr 4					0	0	40
1410	764	1880	80		BRYAN STOCK TRL	LAND FILL ACCESS RD	E SUNLIGHT DR	3	1	50	160	44	933	52	51	Zone 1	10	2740	2,559	59	6+	Fall Thru Yr 4					0	0	40
1002	13	1880	90		BRYAN STOCK TRL	AMOCO RD	E SUNLIGHT DR	3	1	49	1,211	330	6,923	61	61	Zone 1	10	2740	2,559	59	6+	Fall Thru Yr 4					0	0	51
1049	91	1880	100		BRYAN STOCK TRL	CITY BOUNDARY	AMOCO RD	3	1	36	732	146	3,074	66	65	Zone 1	10	2740	2,559	59	6+	Fall Thru Yr 4					0	0	56
1179	350	1880	60		BRYAN STOCK TRL	EMIGRANT TRAIL	METRO RD	3	1	48	1,329	354	7,442	42	41	Zone 1	10	2760	1,329	41	6+	Fall Thru Yr 1					0	0	31
1230	472	1880	10		BRYAN STOCK TRL	CITY BOUNDARY	E K ST	3	1	50	1,363	379	7,951	46	45	Zone 1	10	2780	2,600	52	6+	Fall Thru Yr 1					0	0	35
4119	5276	1880	20		BRYAN STOCK TRL	PRIVATE ACCESS RD	CITY BOUNDARY	3	1	52	583	168	3,537	70	69	Zone 1	10	2780	2,600	52	6+	Fall Thru Yr 1					0	0	60
6100	5190	1880	30		BRYAN STOCK TRL	CITY BOUNDARY	PRIVATE ACCESS RD	3	1	50	198	55	1,155	53	53	Zone 1	10	2780	2,600	52	6+	Fall Thru Yr 1					0	0	43
4102	150008	1880	40		BRYAN STOCK TRL	CITY BOUNDARY	PRIVATE ACCESS RD	3	1	50	456	127	2,660	50	49	Zone 1	10	2780	2,600	52	6+	Fall Thru Yr 1					0	0	39
3449	3852	1900	10		BUCKBOARD RD	INDIAN WELLS DR	WHISPERING SPRINGS RD	4	1	36	255	51	1,071	78	77	Zone 1	10	2800	3,997	78	6+	Fall Thru Yr 5					0	0	71
3457	3862	1900	20		BUCKBOARD RD	INDIAN WELLS DR	INDIAN WELLS DR	4	1	36	727	145	3,053	78	78	Zone 1	10	2800	3,997	78	6+	Fall Thru Yr 5					0	0	72
3438	3837	1900	30		BUCKBOARD RD	HERRINGTON DR	INDIAN WELLS DR	4	1	36	205	41	861	78	78	Zone 1	10	2800	3,997	78	6+	Fall Thru Yr 5					0	0	71
4360	6051	1900	40		BUCKBOARD RD	CHAPARRAL DR	HERRINGTON DR	4	1	36	126	25	529	78	78	Zone 1	10	2800	3,997	78	6+	Fall Thru Yr 5					0	0	72
4361	6052	1900	50		BUCKBOARD RD	CUL-DE-SAC	HERRINGTON DR	4	1	36	255	51	1,071	75	75	Zone 1	10	2800	3,997	78	6+	Fall Thru Yr 5					0	0	68
3230	3492	1900	60		BUCKBOARD RD	STAGE COACH DR	CUL-DE-SAC	4	1	36	226	45	949	71	70	Zone 1	10	2800	3,997	78	6+	Fall Thru Yr 5					0	0	62
3329	3655	1900	70		BUCKBOARD RD	CHUCK WAGON RD	STAGECOACH DR	4	1	36	232	46	974	76	76	Zone 1	10	2800	3,997	78	6+	Fall Thru Yr 5					0	0	69
3327	3653	1900	80		BUCKBOARD RD	OX CART CT	CHUCKWAGON RD	4	1	36	283	57	1,189	72	72	Zone 1	10	2800	3,997	78	6+	Fall Thru Yr 5					0	0	64
3326	3652	1900	90		BUCKBOARD RD	ROBERTSON RD	OX CART CT	4	1	36	168	34	706	72	72	Zone 1	10	2800	3,997	78	6+	Fall Thru Yr 5					0	0	64
3231	3493	1910	10		BUCKBOARD RD	BUCKBOARD RD	CUL DE SAC	4	1	52	132	38	798	73	73	Zone 1	10	2800	3,997	78	6+	Fall Thru Yr 5					0	0	65
4580	3855	2300	10		CHUCKWAGON RD	BUCKBOARD RD	DEAD END	4	1	33	287	53	1,105	82	82	Zone 1	10	2800	3,997	78	6+	Fall Thru Yr 5					0	0	76
3448	3851	6290	10		INDIAN WELLS DR	CUL-DE-SAC	BUCKBOARD RD	4	1	29	496	80	1,678	86	86	Zone 1	10	2800	3,997	78	6+	Fall Thru Yr 5					0	0	81
3439	3838	6290	20		INDIAN WELLS DR	BUCKBOARD RD	CUL-DE-SAC	4	1	29	391	63	1,323	84	84	Zone 1	10	2800	3,997	78	6+	Fall Thru Yr 5					0	0	79
3236	3500	6300	10		INDIAN WELLS DR	INDIAN WELLS DR	CUL-DE-SAC	4	1	30	61	10	214	83	82	Zone 1	10	2800	3,997	78	6+	Fall Thru Yr 5					0	0	77
3002	3139	9010	10		OX CART CT	BUCKBOARD RD	CUL-DE-SAC	4	1	48	153	41	858	81	81	Zone 1	10	2800	3,997	78	6+	Fall Thru Yr 5					0	0	75
1540	1015	1930	10		BURLINGTON AVE	N MCKINLEY ST	N JACKSON ST	4	1	32	339	60	1,266	63	62	Zone 1	10	2820	2,052	56	6+	Fall Thru Yr 2					0	0	53
1539	1014	1930	20		BURLINGTON AVE	N JACKSON ST	N WASHINGTON ST	4	1	33	342	63	1,317	52	51	Zone 1	10	2820	2,052	56	6+	Fall Thru Yr 2					0	0	41
1538	1013	1930	30		BURLINGTON AVE	N WASHINGTON ST	N MELROSE ST	4	1	33	343	63	1,321	56	55	Zone 1	10	2820	2,052	56	6+	Fall Thru Yr 2					0	0	46
1537	1010	1930	40		BURLINGTON AVE	N MELROSE ST	N CONWELL ST	4	1	32	344	61	1,284	55	55	Zone 1	10	2820	2,052	56	6+	Fall Thru Yr 2					0	0	45
1534	1007	1930	50		BURLINGTON AVE	N CONWELL ST	N WILSON ST	4	1	32	342	61	1,277	59	58	Zone 1	10	2820	2,052	56	6+	Fall Thru Yr 2					0	0	49
1530	999	1930	60		BURLINGTON AVE	N WILSON ST	N FENWAY ST	4	1	34	342	65	1,357	54	54	Zone 1	10	2820	2,052	56	6+	Fall Thru Yr 2					0	0	44
1528	994	1930	70		BURLINGTON AVE	N FENWAY ST	N KENWOOD ST	4	1	32	346	62	1,292	49	48	Zone 1	10	2840	1,874	48	6+	Fall Thru Yr 4					0	0	38
1527	993	1930	80		BURLINGTON AVE	N KENWOOD ST	PRIVATE ACCESS	4	1	32	170	30	635	50	49	Zone 1	10	2840	1,874	48	6+	Fall Thru Yr 4					0	0	40
4342	6004	1930	90		BURLINGTON AVE	PRIVATE ACCESS	N ELK ST	4	1	33	163	30	628	54	54	Zone 1	10	2840	1,874	48	6+	Fall Thru Yr 4					0	0	44

GISID	Agency ID	Street Number	Block Number	Street Prefix	On Street	From Street	To Street	FunCL Code	Pavetype Code	Pavement Width (ft)	Pavement Length (ft)	Add Area (yd2)	Pavement Area (yd2)	Pavement Cndtn Index (PCI)	Current Segment PCI (CPCI)	Zone	Zone Code	Project ID	Project Length (ft)	Project Current PCI	Year of First Rehab	Segment Rehab Results	Rehab Activity Code	Rehab Activity	Avg Unit Rate ($/yd2)	Peripheral Concrete Costs ($)	Segment Pavement Cost ($)	Segment Total Cost ($)	Whole Project Cost ($)	5 Year Post Rehab PCI
4645	992	1930	100		BURLINGTON AVE	N ELK ST	N LOWELL ST	4	1	32	331	59	1,236	59	58	Zone 1	10	2840	1,874	48	6+	Fall Thru Yr 4						0	0	49
4646	990	1930	110		BURLINGTON AVE	N LOWELL ST	N LENNOX ST	4	1	32	327	58	1,221	43	43	Zone 1	10	2840	1,874	48	6+	Fall Thru Yr 4						0	0	33
4647	987	1930	120		BURLINGTON AVE	N LENNOX ST	N FAIRDALE AVE	4	1	32	333	59	1,243	39	39	Zone 1	10	2840	1,874	48	6+	Fall Thru Yr 4						0	0	29
4648	378	1930	130		BURLINGTON AVE	N FAIRDALE AVE	N BEVERLY ST	4	1	33	204	37	785	53	52	Zone 1	10	2840	1,874	48	6+	Fall Thru Yr 4						0	0	43
3381	3744	1940	10		CABIN CREEK PL	VILLAGE DR	CUL-DE-SAC	4	1	41	361	83	1,740	43	42	Zone 1	10	2880	2,746	43	6+	Fall Thru Yr 1						0	0	33
3428	3824	2630	10		COTTON CREEK PL	VILLAGE DR	CUL-DE-SAC	4	1	37	683	142	2,979	41	41	Zone 1	10	2880	2,746	43	6+	Fall Thru Yr 1						0	0	31
3221	3481	2640	10		COTTON CREEK PL	VILLAGE DR	CUL-DE-SAC	4	1	39	631	135	2,845	42	41	Zone 1	10	2880	2,746	43	6+	Fall Thru Yr 1						0	0	31
3421	3815	9310	10		PITTMAN CIR	VILLAGE DR	VILLAGE DR	4	1	32	1,071	190	3,998	46	46	Zone 1	10	2880	2,746	43	6+	Fall Thru Yr 1						0	0	36
4518	3138	1960	10		CALLE BONITA	S OAK ST	CUL-DE-SAC	4	1	38	342	73	1,532	44	44	Zone 1	10	2900	1,862	50	6+	Fall Thru Yr 1						0	0	34
3507	4006	6800	10		LA HACIENDA	CUL-DE-SAC	S OAK ST	4	1	29	469	76	1,587	60	59	Zone 1	10	2900	1,862	50	6+	Fall Thru Yr 1						0	0	51
3461	3866	11570	30	S	OAK ST	GRANADA AVE	LA HACIENDA	4	1	37	235	48	1,014	53	52	Zone 1	10	2900	1,862	50	6+	Fall Thru Yr 1						0	0	43
4519	3839	11570	40	S	OAK ST	CALLE BONITA	GRANADA AVE	4	1	35	194	38	792	45	45	Zone 1	10	2900	1,862	50	6+	Fall Thru Yr 1						0	0	35
5899	6448	11570	50	S	OAK ST	DEAD END	CALLE BONITA	4	1	37	143	29	617	48	47	Zone 1	10	2900	1,862	50	6+	Fall Thru Yr 1						0	0	37
5901	50004	13320	10		VISTA GRANDE	DEAD END	VISTA GRANDE	4	1	29	233	38	788	51.7	50.9	Zone 1	10	2900	1862	50	6+	Fall Thru Yr 1						0	0	41
5999	6434	13320	20		VISTA GRANDE	NORTH END	VISTA GRANDE	4	1	29	138	22	467	43.3	42.9	Zone 1	10	2900	1862	50	6+	Fall Thru Yr 1						0	0	34
5900	6433	13330	20		VISTA ROYALE	DEAD END	VISTA GRANDE	4	1	28	108	17	353	59.7	59.3	Zone 1	10	2900	1862	50	6+	Fall Thru Yr 1						0	0	51
3294	3606	1970	10		CALYPSO	GARDENIA	MAGNOLIA	4	1	31	746	128	2,698	46	45	Zone 1	10	2920	1,950	43	6+	Fall Thru Yr 1						0	0	35
2983	3117	5680	30		GARDENIA	GOLDENROD	POPPY	4	1	33	274	50	1,055	44	43	Zone 1	10	2920	1,950	43	6+	Fall Thru Yr 1						0	0	33
5742	3116	5680	40		GARDENIA	CITY BOUNDARY	GOLDENROD	4	1	32	332	59	1,239	48	48	Zone 1	10	2920	1,950	43	6+	Fall Thru Yr 1						0	0	38
3293	3605	7110	40		MAGNOLIA	PARADISE RD	CALYPSO	4	1	34	598	113	2,372	39	38	Zone 1	10	2920	1,950	43	6+	Fall Thru Yr 1						0	0	29
3509	4009	1990	20		CAMELLIA	DAHLIA	HONEYSUCKLE	4	1	30	270	45	945	54	53	Zone 1	10	2940	4,270	67	6+	Fall Thru Yr 4						0	0	43
3505	4003	2850	10		DAHLIA	CAMELLIA	VALLEY DR	4	1	30	574	96	2,009	60	60	Zone 1	10	2940	4,270	67	6+	Fall Thru Yr 4						0	0	50
3451	3854	2850	20		DAHLIA	PLUMERIA	CAMELLIA	4	1	31	953	164	3,447	62	62	Zone 1	10	2940	4,270	67	6+	Fall Thru Yr 4						0	0	53
2412	2322	2850	30		DAHLIA	PARADISE DR	PLUMERIA	4	1	31	1,245	214	4,503	67	66	Zone 1	10	2940	4,270	67	6+	Fall Thru Yr 4						0	0	58
6363	351016	7080	10		LUPINE LN	PARADISE DR	DEAD END	4	1	38	275	57	1,205	80	80	Zone 1	10	2940	4,270	67	6+	Fall Thru Yr 4						0	0	74
3303	3624	7110	20		MAGNOLIA	ORCHID	PRIMROSE	4	1	33	520	95	2,002	74	74	Zone 1	10	2940	4,270	67	6+	Fall Thru Yr 4						0	0	67
3301	3620	7110	30		MAGNOLIA	CALYPSO	ORCHID	4	1	34	433	82	1,718	75	75	Zone 1	10	2940	4,270	67	6+	Fall Thru Yr 4						0	0	68
8357	2188	2010	10		CARDIFF	CARRIAGE LN	CARRIAGE LN	4	1	36	1,538	308	6,460	54	54	Zone 1	10	2960	2,976	56	6+	Fall Thru Yr 3						0	0	45
5706	2195	2080	10		CARRIAGE LN	CUL DE SAC	E 12TH ST	4	1	46	305	78	1,637	56	56	Zone 1	10	2960	2,976	56	6+	Fall Thru Yr 3						0	0	46
2241	2107	2080	20		CARRIAGE LN	CARRIAGE LN	CUL-DE-SAC	4	1	50	136	38	800	43	42	Zone 1	10	2960	2,976	56	6+	Fall Thru Yr 3						0	0	32
2240	2106	2080	30		CARRIAGE LN	CARDIFF	CUL-DE-SAC	4	1	45	95	24	499	70	70	Zone 1	10	2960	2,976	56	6+	Fall Thru Yr 3						0	0	62
6779	2102	2080	40		CARRIAGE LN	CARDIFF	CARDIFF	4	1	45	902	226	4,736	61	60	Zone 1	10	2960	2,976	56	6+	Fall Thru Yr 3						0	0	51
4471	6339	2000	10		CARBIDE TRL	UMPQUA RIVER RD	COLUMBIA	4	1	33	308	56	1,186	84	83	Zone 1	10	2980	8,663	85	6+	Fall Thru Yr 4						0	0	78
4978	6338	2000	20		CARBIDE TRL	ROGUE RIVER RD	UMPQUA RIVER RD	4	1	33	360	66	1,386	84	84	Zone 1	10	2980	8,663	85	6+	Fall Thru Yr 4						0	0	79
4983	6327	2540	10		COLUMBIA RIVER RD	TRAPPERS TRL	CARBIDE TRL	4	1	32	608	108	2,270	86	86	Zone 1	10	2980	8,663	85	6+	Fall Thru Yr 4						0	0	81
4468	6328	2540	20		COLUMBIA RIVER RD	CARBIDE TRL	QUIVERA RIVER RD	4	1	33	257	47	989	83	83	Zone 1	10	2980	8,663	85	6+	Fall Thru Yr 4						0	0	77
4984	6329	2540	30		COLUMBIA RIVER RD	QUIVERA RIVER RD	INDIAN SCOUT DR	4	1	33	242	44	932	89	88	Zone 1	10	2980	8,663	85	6+	Fall Thru Yr 4						0	0	83
4986	6383	6270	30		INDIAN SCOUT DR	SOUTH SPRINGS RD	COLUMBIA RIVER RD	4	1	36	345	69	1,449	80	79	Zone 1	10	2980	8,663	85	6+	Fall Thru Yr 4						0	0	73
4981	6300	6270	40		INDIAN SCOUT DR	ROGUE RIVER RD	SOUTH SPRINGS RD	4	1	36	892	178	3,746	79	79	Zone 1	10	2980	8,663	85	6+	Fall Thru Yr 4						0	0	73
4982	6340	9500	10		QUIVERA RIVER RD	ROGUE RIVER RD	COLUMBIA RIVER RD	4	1	30	899	150	3,147	88	87	Zone 1	10	2980	8,663	85	6+	Fall Thru Yr 4						0	0	82
4980	6336	9660	10		ROGUE RIVER RD	TRAPPERS TRL	CARBIDE TRL	4	1	32	581	103	2,169	85	85	Zone 1	10	2980	8,663	85	6+	Fall Thru Yr 4						0	0	80
4979	6555	9660	20		ROGUE RIVER RD	CARBIDE TRL	QUIVERA RIVER RD	4	1	32	326	58	1,217	92	91	Zone 1	10	2980	8,663	85	6+	Fall Thru Yr 4						0	0	86
4470	6335	9660	30		ROGUE RIVER RD	QUIVERA RIVER RD	INDIAN SCOUT DR	4	1	32	440	78	1,643	90	90	Zone 1	10	2980	8,663	85	6+	Fall Thru Yr 4						0	0	85
4463	6299	9660	40		ROGUE RIVER RD	INDIAN SCOUT RD	WHISPERING SPRINGS RD	4	1	32	263	47	982	90	90	Zone 1	10	2980	8,663	85	6+	Fall Thru Yr 4						0	0	84
4811	6342	12610	10		SOUTH SPRINGS RD	INDIAN SCOUT DR	WHISPERING SPRINGS RD	4	1	29	548	88	1,854	84	83	Zone 1	10	2980	8,663	85	6+	Fall Thru Yr 4						0	0	78
4466	6305	13020	40		TRAPPERS TRL	UMPQUA RIVER RD	COLUMBIA RIVER RD	4	1	32	287	51	1,071	84	84	Zone 1	10	2980	8,663	85	6+	Fall Thru Yr 4						0	0	79
4467	6306	13020	50		TRAPPERS TRL	ROGUE RIVER RD	UMPQUA RIVER RD	4	1	33	289	53	1,113	79	79	Zone 1	10	2980	8,663	85	6+	Fall Thru Yr 4						0	0	73
4472	6337	13120	10		UMPQUA RIVER RD	TRAPPERS TRL	CARBIDE TRL	4	1	32	614	109	2,292	82	82	Zone 1	10	2980	8,663	85	6+	Fall Thru Yr 4						0	0	77
4461	6296	14960	10		WHISPERING SPRINGS CT	CUL DE SAC	WHISPERING SPRINGS RD	4	1	40	235	52	1,090	87.7	87.3	Zone 1	10	2980	8663	85	6+	Fall Thru Yr 4						0	0	82
4481	6295	14980	100		WHISPERING SPRINGS RD	WHISPERING SPRINGS CT	SOUTH SPRINGS RD	4	1	36	332	66	1,394	83.7	83.4	Zone 1	10	2980	8663	85	6+	Fall Thru Yr 4						0	0	78
4482	6384	14980	110		WHISPERING SPRINGS RD	INDIAN SPRINGS DR	WHISPERING SPRINGS CT	4	1	36	187	37	785	92.3	91.8	Zone 1	10	2980	8663	85	6+	Fall Thru Yr 4						0	0	86
4462	6297	14980	120		WHISPERING SPRINGS RD	ROGUE RIVER RD	INDIAN SPRINGS DR	4	1	36	650	130	2,730	86.7	86.4	Zone 1	10	2980	8663	85	6+	Fall Thru Yr 4						0	0	81
3465	3872	2030	10		CARIBOU	W 45TH ST	DEAD END	4	1	30	381	64	1,334	45	44	Zone 1	10	3000	1,556	45	6+	Fall Thru Yr 2						0	0	35
3626	4210	5170	10		EAGLE DR	FOX	DEAD END	4	1	44	142	35	729	49	48	Zone 1	10	3000	1,556	45	6+	Fall Thru Yr 2						0	0	39
3618	4202	5590	20		FOX	EAGLE DR	OTTER	4	1	29	239	39	809	44	44	Zone 1	10	3000	1,556	45	6+	Fall Thru Yr 2						0	0	35
3512	4016	5590	30		FOX	OTTER	KODIAK	4	1	29	250	40	846	47	46	Zone 1	10	3000	1,556	45	6+	Fall Thru Yr 2						0	0	36
3605	4183	5590	40		FOX	KODIAK	GRIZZLY	4	1	29	251	40	849	49	49	Zone 1	10	3000	1,556	45	6+	Fall Thru Yr 2						0	0	39
2928	3032	9480	30		PUMA DR	EAGLE DR	W 45TH ST	4	1	43	293	70	1,470	41	40	Zone 1	10	3000	1,556	45	6+	Fall Thru Yr 2						0	0	31
7066	4140	14100	10	W	43RD ST	CARDINAL CT	ARROYO	4	1	35	254	49	1,037	59	59	Zone 1	10	3020	2,491	63	6+	Fall Thru Yr 2						0	0	49
3575	4139	14100	20	W	43RD ST	VALLEY RD	CARDINAL CT	4	1	37	250	51	1,079	66	66	Zone 1	10	3020	2,491	63	6+	Fall Thru Yr 2						0	0	58
3573	4137	14100	30	W	43RD ST	VALLEY RD	VALLEY RD	4	1	35	110	21	449	61	61	Zone 1	10	3020	2,491	63	6+	Fall Thru Yr 2						0	0	51
3571	4134	14100	40	W	43RD ST	ORIOLE CT	VALLEY RD	4	1	33	139	25	535	73	72	Zone 1	10	3020	2,491	63	6+	Fall Thru Yr 2						0	0	65
3615	4199	2020	10		CARDINAL CT	W 45TH AVE	W 43RD ST	4	1	36	670	134	2,814	68	67	Zone 1	10	3020	2,491	63	6+	Fall Thru Yr 2						0	0	60
3622	4206	13180	10		VALLEY RD	W 45TH AVE	W 43RD ST	4	1	34	798	151	3,165	59	58	Zone 1	10	3020	2,491	63	6+	Fall Thru Yr 2						0	0	49
3572	4135	13190	10		VALLEY RD	W 42ND ST	W 43RD ST	4	1	35	270	53	1,103	66	66	Zone 1	10	3020	2,491	63	6+	Fall Thru Yr 2						0	0	57
3543	4089	13980	10	W	38TH ST	VALLEY RD	ARROYO DR	4	1	32	317	56	1,183	52	52	Zone 1	10	3040	2,398	51	6+	Fall Thru Yr 1						0	0	42
3541	4087	13980	20	W	38TH ST	CARMEL DR	VALLEY RD	4	1	33	297	54	1,143	54	53	Zone 1	10	3040	2,398	51	6+	Fall Thru Yr 1						0	0	43
3540	4086	2050	10		CARMEL DR	PARKWAY	W 38TH ST	4	1	33	342	63	1,317	50	50	Zone 1	10	3040	2,398	51	6+	Fall Thru Yr 1						0	0	40
3534	4071	2050	20		CARMEL DR	VALCARO RD	PARKWAY	4	1	33	205	38	789	54	54	Zone 1	10	3040	2,398	51	6+	Fall Thru Yr 1						0	0	44
3533	4070	9140	10		PARKWAY	CARMEL DR	DEAD END	4	1	34	146	28	579	57	56	Zone 1	10	3040	2,398	51	6+	Fall Thru Yr 1						0	0	47
2949	3054	13150	50		VALCARO RD	VALLEY RD	ARROYO DR	4	1	31	250	43	904	42	41	Zone 1	10	3040	2,398	51	6+	Fall Thru Yr 1						0	0	32
3391	3759	13210	10		VALLEY RD	W 38TH ST	W 39TH ST	4	1	33	285	52	1,097	59	58	Zone 1	10	3040	2,398	51	6+	Fall Thru Yr 1						0	0	49
3542	4088	13210	20		VALLEY RD	VALCARO RD	W 38TH ST	4	1	31	556	96	2,011	51	50	Zone 1	10	3040	2,398	51	6+	Fall Thru Yr 1						0	0	40
3614	4198	2040	10		CARIBOU	OTTER	EAGLE DR	4	1	30	741	124	2,594	58	57	Zone 1	10	3060	2,118	61	6+	Fall Thru Yr 1						0	0	48
3604	4182	6780	10		KODIAK	OTTER	FOX	4	1	30	602	100	2,107	61	61	Zone 1	10	3060	2,118	61	6+	Fall Thru Yr 1						0	0	51
3511	4015	8970	10		OTTER	CARIBOU	FOX	4	1	30	659	110	2,307	66	66	Zone 1	10	3060	2,118	61	6+	Fall Thru Yr 1						0	0	58
3574	4138	8970	20		OTTER	DEAD END	CARIBOU	4	1	30	116	19	406	56	55	Zone 1	10	3060	2,118	61	6+	Fall Thru Yr 1						0	0	45
2907	2995	2060	10		CARNATION	HONEYSUCKLE	COLUMBINE	4	1	32	269	48	1,004	79	78	Zone 1	10	3080	3,188	80	6+	Fall Thru Yr 1						0	0	72
7050	4075	2560	10		COLUMBINE	INDIAN PAINTBRUSH	OLEANDER	4	1	32	270	48	1,008	83	83	Zone 1	10	3080	3,188	80	6+	Fall Thru Yr 1						0	0	78

GISID	Agency ID	Street Number	Block Number	Street Prefix	On Street	From Street	To Street	FunCL Code	Pavetype Code	Pavement Width (ft)	Pavement Length (ft)	Add Area (yd2)	Pavement Area (yd2)	Pavement Cndtn Index (PCI)	Current Segment PCI (CPCI)	Zone	Zone Code	Project ID	Project Length (ft)	Project Current PCI	Year of First Rehab	Segment Rehab Results	Rehab Activity Code	Rehab Activity	Avg Unit Rate ($/yd2)	Peripheral Concrete Costs ($)	Segment Pavement Cost ($)	Segment Total Cost ($)	Whole Project Cost ($)	5 Year Post Rehab PCI
7048	4072	2560	20		COLUMBINE	OLEANDER	ZINNIA	4	1	32	268	48	1,001	84	84	Zone 1	10	3080	3,188	80	6+	Fall Thru Yr 1						0	0	79
6998	3867	2560	30		COLUMBINE	ZINNIA	AZALEA	4	1	31	228	39	825	81	81	Zone 1	10	3080	3,188	80	6+	Fall Thru Yr 1						0	0	76
6997	3857	2560	40		COLUMBINE	AZALEA	DAFFODIL	4	1	32	314	56	1,172	85	85	Zone 1	10	3080	3,188	80	6+	Fall Thru Yr 1						0	0	80
7052	4079	2560	50		COLUMBINE	DAFFODIL	HONEYSUCKLE	4	1	32	1,030	183	3,845	81	81	Zone 1	10	3080	3,188	80	6+	Fall Thru Yr 1						0	0	76
6869	2992	2560	60		COLUMBINE	HONESUCKLE	CARNATION	4	1	31	809	139	2,926	76	76	Zone 1	10	3080	3,188	80	6+	Fall Thru Yr 1						0	0	69
2024	1755	4640	30	E	8TH ST	LONG LN	CARRIAGE LN	4	1	35	786	153	3,210	72	72	Zone 1	10	3100	2,010	64	6+	Fall Thru Yr 2						0	0	65
1134	281	2080	50		CARRIAGE LN	BRETTON DR	CARDIFF	4	1	46	461	118	2,474	70	69	Zone 1	10	3100	2,010	64	6+	Fall Thru Yr 2						0	0	61
2041	1790	2080	60		CARRIAGE LN	E 8TH ST	BRETTON DR	4	1	46	260	66	1,395	66	65	Zone 1	10	3100	2,010	64	6+	Fall Thru Yr 2						0	0	57
2019	1747	2080	70		CARRIAGE LN	LONG LN	E 8TH ST	4	1	45	305	76	1,601	51	50	Zone 1	10	3100	2,010	64	6+	Fall Thru Yr 2						0	0	40
1953	1651	2080	80		CARRIAGE LN	SE WYOMING BLVD	LONG LN	4	1	46	198	51	1,063	52	51	Zone 1	10	3100	2,010	64	6+	Fall Thru Yr 2						0	0	41
2905	2991	2060	20		CARNATION	COLUMBINE	VALLEY DR	4	1	32	276	49	1,030	61	60	Zone 1	10	3120	4,233	64	6+	Fall Thru Yr 2						0	0	51
3424	3818	13170	10		VALLEY DR	ROSE	INDIAN PAINTBRUSH	4	1	30	1,211	202	4,239	71	71	Zone 1	10	3120	4,233	64	6+	Fall Thru Yr 2						0	0	63
3445	3848	13170	20		VALLEY DR	MARIGOLD	ROSE	4	1	29	1,137	183	3,847	64	64	Zone 1	10	3120	4,233	64	6+	Fall Thru Yr 2						0	0	56
3506	4004	13170	30		VALLEY DR	DAHLIA	MARIGOLD	4	1	32	291	52	1,086	62	62	Zone 1	10	3120	4,233	64	6+	Fall Thru Yr 2						0	0	53
3223	3484	13170	40		VALLEY DR	HONEYSUCKLE	DAHLIA	4	1	33	270	50	1,040	68	68	Zone 1	10	3120	4,233	64	6+	Fall Thru Yr 2						0	0	60
3390	3758	13170	50		VALLEY DR	IRIS	HONEYSUCKLE	4	1	32	507	90	1,893	66	65	Zone 1	10	3120	4,233	64	6+	Fall Thru Yr 2						0	0	57
3408	3790	13170	60		VALLEY DR	CARNATION	IRIS	4	1	33	301	55	1,159	50	50	Zone 1	10	3120	4,233	64	6+	Fall Thru Yr 2						0	0	40
3242	3507	13170	70		VALLEY DR	CY AVE	CARNATION	4	1	32	240	43	896	51	51	Zone 1	10	3120	4,233	64	6+	Fall Thru Yr 2						0	0	41
1927	1620	2090	10		CARRIAGE LN	SE WYOMING BLVD	EASTRIDGE MALL	4	1	60	170	57	1,190	33	32	Zone 1	10	3140	1,743	37	6+	Fall Thru Yr 5						0	0	23
4751	1652	7050	20		LONG LN	CARRIAGE LN	LONG LN	4	1	35	1,265	246	5,165	43	42	Zone 1	10	3140	1,743	37	6+	Fall Thru Yr 5						0	0	33
1948	1646	7050	30		LONG LN	LONG LN	CUL-DE-SAC	4	1	42	308	72	1,514	21	21	Zone 1	10	3140	1,743	37	6+	Fall Thru Yr 5						0	0	14
2843	2910	2100	10		CASCADE AVE	HYVIEW DR	W COFFMAN AVE	4	1	32	268	48	1,001	42	42	Zone 1	10	3160	2,227	39	6+	Not Selected						0	0	33
2202	2034	2100	20		CASCADE AVE	CY AVE	HYVIEW DR	4	1	32	246	44	918	34	34	Zone 1	10	3160	2,227	39	6+	Not Selected						0	0	25
2980	3095	14490	60	W	COFFMAN AVE	HYVIEW DR	CASCADE AVE	4	1	30	651	109	2,279	33	33	Zone 1	10	3160	2,227	39	6+	Not Selected						0	0	24
2844	2911	6180	40		HYVIEW DR	S COFFMAN AVE	CASCADE AVE	4	1	31	1,062	183	3,841	43	43	Zone 1	10	3160	2,227	39	6+	Not Selected						0	0	34
9250	6101	2110	10		CASPER ST	LARAMIE AVE	FAIRGROUNDS RD	4	1	34	349	66	1,384	73	72	Zone 1	10	3180	2,292	70	6+	Fall Thru Yr 1						0	0	65
7838	351184	2110	20		CASPER ST	LARAMIE AVE	FAIRGROUNDS RD	4	1	32	577	103	2,154	57	57	Zone 1	10	3180	2,292	70	6+	Fall Thru Yr 1						0	0	47
6908	3326	2170	10		CENTRAL DR	ACCESS RD	CY AVE	4	1	35	190	37	776	69	69	Zone 1	10	3180	2,292	70	6+	Fall Thru Yr 1						0	0	61
2953	3060	5410	10		FAIRSIDE RD	FAIRSIDE RD	SW WYOMING BLVD	4	1	19	313	33	694	70	69	Zone 1	10	3180	2,292	70	6+	Fall Thru Yr 1						0	0	61
9249	351173	5890	10		GREENSPIRE DR	CASPER ST	LINDEN WAY	4	1	32	448	80	1,673	91	91	Zone 1	10	3180	2,292	70	6+	Fall Thru Yr 1						0	0	85
9252	351174	7010	10		LINDEN WAY	GREENSPIRE DR	FAIRGROUNDS RD	4	1	32	415	74	1,549	67	67	Zone 1	10	3180	2,292	70	6+	Fall Thru Yr 1						0	0	58
5080	5044	2130	10		CENTENNIAL HILLS BLVD	YORKSHIRE AVE	WATERFORD	4	1	43	833	199	4,179	45	45	Zone 1	10	3200	1,924	42	6+	Fall Thru Yr 1						0	0	35
6029	50035	2140	10		CENTENNIAL VILLAGE DR	SE WYOMING BLVD	HEATHROW AVE	4	1	44	382	93	1,961	44	44	Zone 1	10	3200	1,924	42	6+	Fall Thru Yr 1						0	0	34
5967	12170	14770	40		WATERFORD	E 21ST ST	GOSFIELD ST	4	1	37	709	146	3,061	36.7	36	Zone 1	10	3200	1924	42	6+	Fall Thru Yr 1						0	0	27
4579	2800	2120	10		CENTENNIAL CT	CENTENNIAL HILLS BLVD	HEATHROW AVE	4	1	31	1,140	196	4,123	53	52	Zone 1	10	3220	2,643	49	6+	Fall Thru Yr 4						0	0	43
5068	5923	2130	20		CENTENNIAL HILLS BLVD	HEATHROW AVE	YORKSHIRE AVE	4	1	44	259	63	1,330	57	56	Zone 1	10	3220	2,643	49	6+	Fall Thru Yr 4						0	0	46
4498	5922	2130	30		CENTENNIAL HILLS BLVD	CENTENNIAL CT	HEATHROW AVE	4	1	44	828	202	4,250	51	51	Zone 1	10	3220	2,643	49	6+	Fall Thru Yr 4						0	0	41
2264	2137	2130	40		CENTENNIAL HILLS BLVD	SE WYOMING BLVD	CENTENNIAL CT	4	1	50	416	116	2,427	36	35	Zone 1	10	3220	2,643	49	6+	Fall Thru Yr 4						0	0	26
6426	12167	2140	20		CENTENNIAL VILLAGE DR	HEATHROW AVE	GOSFIELD ST	4	1	39	732	159	3,331	63	63	Zone 1	10	3240	3,954	68	6+	Fall Thru Yr 5						0	0	53
4816	6474	2880	10		DARTFORD CT	HEATHROW AVE	DARTFORD CT	4	1	23	395	50	1,060	75	74	Zone 1	10	3240	3,954	68	6+	Fall Thru Yr 5						0	0	67
7729	6021	2880	20		DARTFORD CT	DARTFORD CT	DARTFORD CT	4	1	23	725	93	1,945	65	64	Zone 1	10	3240	3,954	68	6+	Fall Thru Yr 5						0	0	55
6856	2864	2880	25		DARTFORD CT	DARTFORD CT	DARTFORD CT	4	1	23	463	59	1,242	64	64	Zone 1	10	3240	3,954	68	6+	Fall Thru Yr 5						0	0	55
4496	6013	2880	30		DARTFORD CT	HEATHROW AVE	DARTFORD CT	4	1	23	264	34	708	83	83	Zone 1	10	3240	3,954	68	6+	Fall Thru Yr 5						0	0	77
4818	6593	5990	10		HEATHROW AVE	DARTFORD CT	CENTENNIAL VILLAGE DR	4	1	29	324	52	1,096	74	74	Zone 1	10	3240	3,954	68	6+	Fall Thru Yr 5						0	0	66
4817	6467	5990	20		HEATHROW AVE	HEATHROW AVE	DARTFORD CT	4	1	29	873	141	2,954	70	69	Zone 1	10	3240	3,954	68	6+	Fall Thru Yr 5						0	0	61
4497	6014	5990	30		HEATHROW AVE	CENTENNIAL HILLS BLVD	DARTFORD CT	4	1	29	178	29	602	71	71	Zone 1	10	3240	3,954	68	6+	Fall Thru Yr 5						0	0	64
6027	50032	2150	10		CENTRAL DR	TALON DR	JORDAN DR	4	2	40	1,949	433	9,095	58	57	Zone 1	10	3260	3,171	62	6+	Fall Thru Yr 1						0	0	51
6028	50068	6460	10		JORDAN DR	CENTRAL DR	SIENNA DR	4	2	48	441	118	2,470	71	71	Zone 1	10	3260	3,171	62	6+	Fall Thru Yr 1						0	0	66
6343	700049	6460	20		JORDAN DR	SIENNA DR	CASA GRANDE DR	4	2	45	267	67	1,402	67	67	Zone 1	10	3260	3,171	62	6+	Fall Thru Yr 1						0	0	61
9017	700050	6460	30		JORDAN DR	CASA GRANDE DR	VILLA DEL REY DR	4	2	39	249	54	1,133	69	69	Zone 1	10	3260	3,171	62	6+	Fall Thru Yr 1						0	0	63
5988	12216	6460	40		JORDAN DR	VILLA DEL REY DR	PHEASANT DR	4	2	49	265	72	1,515	67	66	Zone 1	10	3260	3,171	62	6+	Fall Thru Yr 1						0	0	61
4449	6274	2180	10		CHAPARRAL DR	CHAPPARAL DR	CHAPPARAL DR	4	1	23	152	19	408	54	53	Zone 1	10	3280	1,766	48	6+	Fall Thru Yr 3						0	0	43
4451	6276	2180	20		CHAPARRAL DR	CHAPPARAL DR	CHAPPARAL DR	4	1	23	111	14	298	60	59	Zone 1	10	3280	1,766	48	6+	Fall Thru Yr 3						0	0	51
3225	3487	2310	10		CIMARRON CIR	STAGECOACH DR	STAGECOACH DR	4	1	24	605	81	1,694	38	37	Zone 1	10	3280	1,766	48	6+	Fall Thru Yr 3						0	0	27
3539	4084	12740	10		STAGECOACH DR	CIMARRON CIR	DEAD END	4	1	25	86	12	251	49	49	Zone 1	10	3280	1,766	48	6+	Fall Thru Yr 3						0	0	39
4632	3486	12740	20		STAGECOACH DR	CIMARRON CIR	CIMARRON CIR	4	1	22	216	26	554	54	53	Zone 1	10	3280	1,766	48	6+	Fall Thru Yr 3						0	0	44
7046	4068	12740	30		STAGECOACH DR	PRIVATE DR	PRIVATE DR	4	1	22	59	7	151	47	46	Zone 1	10	3280	1,766	48	6+	Fall Thru Yr 3						0	0	37
7045	4066	12740	40		STAGECOACH DR	CIMARRON CIR	CIMARRON CIR	4	1	23	117	15	314	47	46	Zone 1	10	3280	1,766	48	6+	Fall Thru Yr 3						0	0	36
3458	3863	12740	50		STAGECOACH DR	BUCKBOARD RD	CIMARRON CIR	4	1	29	420	68	1,421	55	54	Zone 1	10	3280	1,766	48	6+	Fall Thru Yr 3						0	0	45
4417	6227	2250	20		CHENEY LOOP	CHENEY LOOP	WATERFORD	4	1	30	245	41	858	66	65	Zone 1	10	3320	3,710	68	6+	Fall Thru Yr 5						0	0	57
4418	6229	2250	30		CHENEY LOOP	CHENEY LOOP	WATERFORD	4	1	30	1,178	196	4,123	63	62	Zone 1	10	3320	3,710	68	6+	Fall Thru Yr 5						0	0	54
4416	6226	2250	40		CHENEY LOOP	CUL-DE-SAC	CHENEY LOOP	4	1	46	131	33	696	78	78	Zone 1	10	3320	3,710	68	6+	Fall Thru Yr 5						0	0	71
4421	6233	6430	10		JONAH DR	RECLUSE CT	CHENEY LOOP	4	1	29	324	52	1,096	78	78	Zone 1	10	3320	3,710	68	6+	Fall Thru Yr 5						0	0	71
4422	6234	6430	20		JONAH DR	CHENEY LOOP	CUL DE SAC	4	1	39	236	51	1,062	60	60	Zone 1	10	3320	3,710	68	6+	Fall Thru Yr 5						0	0	50
4404	6213	9230	10		PAYTON CIR	TOWNSHED LN	CUL-DE-SAC	4	1	40	249	56	1,168	68	68	Zone 1	10	3320	3,710	68	6+	Fall Thru Yr 5						0	0	60
4423	6235	9520	10		RECLUSE CT	JONAH DR	CUL-DE-SAC	4	1	33	672	123	2,587	68	67	Zone 1	10	3320	3,710	68	6+	Fall Thru Yr 5						0	0	59
4405	6214	13010	20		TOWNSEND LN	TOWNSHED LN	CORNWALL	4	1	28	675	105	2,205	80	79	Zone 1	10	3320	3,710	68	6+	Fall Thru Yr 5						0	0	73
6661	1391	3130	40	E	10TH ST	MISSOURI CIR	MISSOURI AVE	4	1	30	302	50	1,057	36	35	Zone 1	10	3340	2,783	47	6+	Fall Thru Yr 3						0	0	26
2042	1792	4610	10	E	8TH ST	S NEBRASKA AVE	MISSOURI AVE	4	1	33	636	117	2,449	49	49	Zone 1	10	3340	2,783	47	6+	Fall Thru Yr 3						0	0	39
1509	946	4690	10	E	9TH ST	NEBRASKA AVE	MISSOURI CIR	4	1	32	644	114	2,404	51	50	Zone 1	10	3340	2,783	47	6+	Fall Thru Yr 3						0	0	40
1283	562	2240	10		CHEESBROUGH WAY	NEBRASKA AVE	MISSOURI CIR	4	1	33	476	87	1,833	54	54	Zone 1	10	3340	2,783	47	6+	Fall Thru Yr 3						0	0	44
1796	1392	7350	10		MISSOURI CIR	CHEESBROUGH WAY	E 10TH ST	4	1	30	182	30	637	43	42	Zone 1	10	3340	2,783	47	6+	Fall Thru Yr 3						0	0	32
1133	280	11520	10	S	NEBRASKA AVE	E 9TH ST	CHEESEBROUGH WAY	4	1	33	270	50	1,040	44	43	Zone 1	10	3340	2,783	47	6+	Fall Thru Yr 3						0	0	33
1446	825	11520	20	S	NEBRASKA AVE	E 8TH ST	E 9TH ST	4	1	34	273	52	1,083	41	40	Zone 1	10	3340	2,783	47	6+	Fall Thru Yr 3						0	0	31
6943	3602	2260	10		CHEROKEE LN	VILLAGE DR	DEE LYLE CIR	4	1	32	1,202	214	4,487	56	55	Zone 1	10	3360	3,401	55	6+	Fall Thru Yr 2						0	0	45
6727	1857	2260	20		CHEROKEE LN	DEE LYLE CIR	DEE LYLE CIR	4	1	32	447	79	1,669	62	61	Zone 1	10	3360	3,401	55	6+	Fall Thru Yr 2						0	0	52
3214	3461	2260	30		CHEROKEE LN	DEE LYLE CIR	VILLAGE DR	4	1	32	334	59	1,247	66	65	Zone 1	10	3360	3,401	55	6+	Fall Thru Yr 2						0	0	57
3263	3559	2900	10		DEE LYLE CIR	CHEROKEE LN	CHEROKEE LN	4	1	32	982	175	3,666	52	51	Zone 1	10	3360	3,401	55	6+	Fall Thru Yr 2						0	0	41
2991	3126	9260	10		PINE CREEK PL	VILLAGE DR	CUL-DE-SAC	4	1	41	436	98	2,065	54	54	Zone 1	10	3360	3,401	55	6+	Fall Thru Yr 2						0	0	44

GISID	Agency ID	Street Number	Block Number	Street Prefix	On Street	From Street	To Street	FunCL Code	Pavetype Code	Pavement Width (ft)	Pavement Length (ft)	Add Area (yd2)	Pavement Area (yd2)	Pavement Cndtn Index (PCI)	Current Segment PCI (CPCI)	Zone	Zone Code	Project ID	Project Length (ft)	Project Current PCI	Year of First Rehab	Segment Rehab Results	Rehab Activity Code	Rehab Activity	Avg Unit Rate ($/yd2)	Peripheral Concrete Costs ($)	Segment Pavement Cost ($)	Segment Total Cost ($)	Whole Project Cost ($)	5 Year Post Rehab PCI
4440	6254	2280	10		CHIEF WASHAKIE RD	ROBERTSON RD	PAINTED HORSE TRL	4	1	33	851	156	3,276	81	81	Zone 1	10	3380	2,712	77	6+	Fall Thru Yr 5						0	0	75
7853	6251	9030	10		PAINTED HORSE TRL	SQUASH BLOSSOM RD	SQUASH BLOSSOM RD	4	1	33	565	104	2,175	76	76	Zone 1	10	3380	2,712	77	6+	Fall Thru Yr 5						0	0	69
7478	6256	9030	20		PAINTED HORSE TRL	SQUASH BLOSSOM RD	CHIEF WASHAKIE RD	4	1	32	376	67	1,404	81	80	Zone 1	10	3380	2,712	77	6+	Fall Thru Yr 5						0	0	75
4442	6257	9030	30		PAINTED HORSE TRL	CHIEF WASHAKIE RD	LITTLE MOON TRL	4	1	34	353	67	1,400	73	73	Zone 1	10	3380	2,712	77	6+	Fall Thru Yr 5						0	0	65
4439	6253	12620	10		SQUASH BLOSSOM RD	PAINTED HORSE TRL	PAINTED HORSE TRL	4	1	32	332	59	1,239	72	72	Zone 1	10	3380	2,712	77	6+	Fall Thru Yr 5						0	0	64
4438	6252	12620	20		SQUASH BLOSSOM RD	ROBERTSON RD	PAINTED HORSE TRL	4	1	34	235	44	932	82	82	Zone 1	10	3380	2,712	77	6+	Fall Thru Yr 5						0	0	77
2363	2265	2270	20		CHESHIRE	CLYDE	DERBY	4	1	36	407	81	1,709	59	58	Zone 1	10	3400	2,910	51	6+	Fall Thru Yr 1						0	0	49
2499	2453	2940	10		DERBY	CHESHIRE	E 12TH ST	4	1	35	851	165	3,475	45	45	Zone 1	10	3400	2,910	51	6+	Fall Thru Yr 1						0	0	35
1141	290	3010	20		DONEGAL	CLYDE	SURREY	4	1	46	229	59	1,229	59	58	Zone 1	10	3400	2,910	51	6+	Fall Thru Yr 1						0	0	49
2502	2456	14790	10		WATERFORD	CLYDE	E 12TH ST	4	1	35	1,423	277	5,811	52	51.2	Zone 1	10	3400	2910	51	6+	Fall Thru Yr 1						0	0	41
2496	2448	2270	10		CHESHIRE	DERBY	E 12TH ST	4	1	36	594	119	2,495	70	69	Zone 1	10	3420	4,313	67	6+	Fall Thru Yr 4						0	0	61
2292	2167	2390	10		CLYDE	DUNDEE	WATERFORD	4	1	36	320	64	1,344	63	63	Zone 1	10	3420	4,313	67	6+	Fall Thru Yr 4						0	0	54
5711	2200	2390	20		CLYDE	WATERFORD	CHESHIRE	4	1	36	210	42	882	73	72	Zone 1	10	3420	4,313	67	6+	Fall Thru Yr 4						0	0	65
1166	322	2390	30		CLYDE	CHESHIRE	DONEGAL	4	1	36	205	41	861	69	69	Zone 1	10	3420	4,313	67	6+	Fall Thru Yr 4						0	0	61
2494	2446	3010	10		DONEGAL	SURREY	E 12TH ST	4	1	45	664	166	3,486	63	63	Zone 1	10	3420	4,313	67	6+	Fall Thru Yr 4						0	0	54
1165	321	3010	30		DONEGAL	WATERFORD	CLYDE	4	1	46	644	165	3,456	71	70	Zone 1	10	3420	4,313	67	6+	Fall Thru Yr 4						0	0	63
2236	2101	3060	20		DUNDEE	STAFFORD	CLYDE	4	1	35	423	82	1,727	64	63	Zone 1	10	3420	4,313	67	6+	Fall Thru Yr 4						0	0	54
2491	2443	12840	10		SURREY	SURREY CT	E 12TH ST	4	1	35	657	128	2,683	67	67	Zone 1	10	3420	4,313	67	6+	Fall Thru Yr 4						0	0	59
1142	291	12840	20		SURREY	DONEGAL	SURREY CT	4	1	36	260	52	1,092	72	71	Zone 1	10	3420	4,313	67	6+	Fall Thru Yr 4						0	0	64
4410	6220	14790	30		WATERFORD	DONEGAL	RECLUSE CT	4	1	34	336	63	1,333	62.7	62.2	Zone 1	10	3420	4313	67	6+	Fall Thru Yr 4						0	0	54
2998	3133	2290	10		CHIPPEWA TRL	VILLAGE DR	TIMBERLINE CT	4	1	32	718	128	2,681	54	53	Zone 1	10	3440	3,936	58	6+	Fall Thru Yr 4						0	0	43
1347	645	6050	10		HERRINGTON DR	VILLAGE DR	S ROBERSTON RD	4	1	39	1,083	235	4,928	62	61	Zone 1	10	3440	3,936	58	6+	Fall Thru Yr 4						0	0	52
3331	3657	7360	10		MOCKINGBIRD TRL	VILLAGE DR	TIMBERLINE CT	4	1	33	977	179	3,761	55	55	Zone 1	10	3440	3,936	58	6+	Fall Thru Yr 4						0	0	46
3281	3591	13000	10		TIMBERLINE CT	CHIPPEWA TRL	CUL-DE-SAC	4	1	40	474	105	2,201	60	60	Zone 1	10	3440	3,936	58	6+	Fall Thru Yr 4						0	0	51
3271	3574	13000	20		TIMBERLINE CT	MOCKINGBIRD TRAIL	CHIPPEWA TRAIL	4	1	32	321	57	1,198	58	57	Zone 1	10	3440	3,936	58	6+	Fall Thru Yr 4						0	0	48
3274	3577	13000	30		TIMBERLINE CT	MOCKINGBIRD TRL	CUL-DE-SAC	4	1	49	203	55	1,154	62	62	Zone 1	10	3440	3,936	58	6+	Fall Thru Yr 4						0	0	53
2938	3042	13290	10		VILLAGE DR	VILLAGE DR	CUL DE SAC	4	1	54	160	48	1,001	53.7	53.2	Zone 1	10	3440	3936	58	6+	Fall Thru Yr 4						0	0	44
6540	689	2330	10		CIRCLE DR	ENGLISH DR	ENGLISH AVE	4	1	20	386	43	901	65	65	Zone 1	10	3460	1,765	75	6+	Fall Thru Yr 3						0	0	56
6542	693	5250	70		ENGLISH AVE	CIRCLE DR	GLEN RD	4	1	34	232	44	920	71	70	Zone 1	10	3460	1,765	75	6+	Fall Thru Yr 3						0	0	63
6541	690	5250	80		ENGLISH AVE	ENGLISH DR	CIRCLE DR	4	1	33	356	65	1,371	83	83	Zone 1	10	3460	1,765	75	6+	Fall Thru Yr 3						0	0	77
6539	686	5250	90		ENGLISH AVE	N POPLAR ST	ENGLISH DR	4	1	34	188	36	746	79	79	Zone 1	10	3460	1,765	75	6+	Fall Thru Yr 3						0	0	73
9221	700115	5270	10		ENGLISH DR	ENGLISH AVE	CIRCLE DR	4	1	33	603	111	2,322	76	76	Zone 1	10	3460	1,765	75	6+	Fall Thru Yr 3						0	0	69
1566	1046	2330	30		CIRCLE DR	FOSTER RD	ENGLISH AVE	4	1	33	1,294	237	4,982	66	66	Zone 1	10	3480	4,442	65	6+	Fall Thru Yr 3						0	0	57
1190	375	2330	40		CIRCLE DR	ENGLISH AVE	FOSTER RD	4	1	34	775	146	3,074	68	67	Zone 1	10	3480	4,442	65	6+	Fall Thru Yr 3						0	0	59
1472	871	2330	50		CIRCLE DR	FOSTER RD	N GLENN RD	4	1	34	353	67	1,400	61	60	Zone 1	10	3480	4,442	65	6+	Fall Thru Yr 3						0	0	51
8900	150478	5250	40		ENGLISH AVE	SALT CREEK PKY	CIRCLE DR	4	1	31	630	109	2,279	64	64	Zone 1	10	3480	4,442	65	6+	Fall Thru Yr 3						0	0	55
1368	688	5570	20		FOSTER RD	ENGLISH AVE	CIRCLE DR	4	1	33	787	144	3,030	67	66	Zone 1	10	3480	4,442	65	6+	Fall Thru Yr 3						0	0	58
4754	6596	5570	40		FOSTER RD	CIRCLE DR	N GLEN RD	4	1	34	286	54	1,134	63	63	Zone 1	10	3480	4,442	65	6+	Fall Thru Yr 3						0	0	55
4752	6595	7800	30	N	GLENN RD	HO DR	BRUCE LN	4	1	33	317	58	1,220	67	66	Zone 1	10	3480	4,442	65	6+	Fall Thru Yr 3						0	0	58
1551	1029	2330	20		CIRCLE DR	ENGLISH AVE	FOSTER RD	4	1	29	1,154	186	3,904	57	56	Zone 1	10	3500	4,065	53	6+	Fall Thru Yr 1						0	0	46
1371	694	5250	50		ENGLISH AVE	FOSTER RD	CIRCLE DR	4	1	33	452	83	1,740	52	51	Zone 1	10	3500	4,065	53	6+	Fall Thru Yr 1						0	0	40
9222	687	5260	10		ENGLISH DR	ENGLISH AVE	CIRCLE DR	4	1	33	380	70	1,463	51	51	Zone 1	10	3500	4,065	53	6+	Fall Thru Yr 1						0	0	41
1552	1030	5570	10		FOSTER RD	CIRCLE DR	ENGLISH AVE	4	1	37	884	182	3,816	54	54	Zone 1	10	3500	4,065	53	6+	Fall Thru Yr 1						0	0	44
1369	691	7800	10	N	GLENN RD	ENGLISH AVE	CIRCLE DR	4	1	34	1,195	226	4,740	51	50	Zone 1	10	3500	4,065	53	6+	Fall Thru Yr 1						0	0	40
1356	656	2340	10		CLAIRBORNE	S MONTANA AVE	UTAH AVE	4	1	20	300	33	700	57	57	Zone 1	10	3520	4,252	64	6+	Fall Thru Yr 2						0	0	47
1275	547	2340	20		CLAIRBORNE	UTAH AVE	S COLORADO AVE	4	1	19	250	26	554	64	63	Zone 1	10	3520	4,252	64	6+	Fall Thru Yr 2						0	0	54
1086	181	7590	10	N	COLORADO AVE	N PENNSYLVANIA AVE	UTAH AVE	4	1	32	500	89	1,867	68	68	Zone 1	10	3520	4,252	64	6+	Fall Thru Yr 2						0	0	60
1640	1165	7590	20	N	COLORADO AVE	N PENNSYLVANIA AVE	DEE PL	4	1	32	1,201	214	4,484	62	62	Zone 1	10	3520	4,252	64	6+	Fall Thru Yr 2						0	0	53
1241	486	10200	10	S	COLORADO AVE	UTAH AVE	CLAIRBORNE	4	1	32	304	54	1,135	63	63	Zone 1	10	3520	4,252	64	6+	Fall Thru Yr 2						0	0	54
1581	1062	2910	20		DEE PL	MINNESOTA AVE	DEAD END	4	1	32	106	19	396	80	80	Zone 1	10	3520	4,252	64	6+	Fall Thru Yr 2						0	0	74
4766	6601	8260	10	N	MONTANA AVE	S MONTANA AVE	N PENNSYLVANIA AVE	4	1	33	574	105	2,210	66	66	Zone 1	10	3520	4,252	64	6+	Fall Thru Yr 2						0	0	58
1280	554	11460	10	S	MONTANA AVE	E 2ND ST	CLAIRBORNE	4	1	53	62	18	383	68	68	Zone 1	10	3520	4,252	64	6+	Fall Thru Yr 2						0	0	60
4765	657	11460	20	S	MONTANA AVE	CLAIRBORNE	N MONTANA AVE	4	1	31	419	72	1,515	66	66	Zone 1	10	3520	4,252	64	6+	Fall Thru Yr 2						0	0	57
1641	1166	8350	40	N	PENNSYLVANIA AVE	N MONTANA AVE	N COLORADO AVE	4	1	32	60	11	224	63	63	Zone 1	10	3520	4,252	64	6+	Fall Thru Yr 2						0	0	55
1355	655	13140	10		UTAH AVE	S COLORADO AVE	CLAIRBORNE	4	1	32	476	85	1,777	65	64	Zone 1	10	3520	4,252	64	6+	Fall Thru Yr 2						0	0	56
4560	6428	3880	10	E	22ND ST	EASTHAVEN AVE	HENLOW AVE	4	1	35	288	56	1,176	92	92	Zone 1	10	3540	5,480	76	6+	Fall Thru Yr 4						0	0	86
4501	6427	3880	20	E	22ND ST	HENLOW AVE	FAIRWOOD COMMON AVE	4	1	36	594	119	2,495	80	80	Zone 1	10	3540	5,480	76	6+	Fall Thru Yr 4						0	0	74
5074	6164	3880	30	E	22ND ST	E 23RD ST	FAIRWOOD COMMON AVE	4	1	35	608	118	2,483	72	72	Zone 1	10	3540	5,480	76	6+	Fall Thru Yr 4						0	0	64
5075	6169	3880	40	E	22ND ST	CLIFTON AVE	E 23RD ST	4	1	36	299	60	1,256	76	75	Zone 1	10	3540	5,480	76	6+	Fall Thru Yr 4						0	0	68
4562	6541	3990	10	E	24TH ST	EASTHAVEN AVE	FAIRWOOD COMMON AVE	4	1	35	895	174	3,655	76	76	Zone 1	10	3540	5,480	76	6+	Fall Thru Yr 4						0	0	69
4734	6172	2350	10		CLIFTON AVE	E 22ND ST	E 24TH ST	4	1	36	300	60	1,260	74	74	Zone 1	10	3540	5,480	76	6+	Fall Thru Yr 4						0	0	68
4386	6170	2350	20		CLIFTON AVE	E 21ST ST	E 22ND ST	4	1	36	337	67	1,415	66	66	Zone 1	10	3540	5,480	76	6+	Fall Thru Yr 4						0	0	57
4384	6166	2360	10		CLIFTON AVE	E 18TH ST	E 21ST ST	4	1	36	757	151	3,179	73	73	Zone 1	10	3540	5,480	76	6+	Fall Thru Yr 4						0	0	66
6186	150360	2370	10		CLIFTON CT	CLIFTON CT	E 18TH ST	4	1	29	275	44	930	75	74	Zone 1	10	3540	5,480	76	6+	Fall Thru Yr 4						0	0	67
6187	6010	2370	20		CLIFTON CT	CLIFTON CT	CLIFTON CT	4	1	24	351	47	983	72	72	Zone 1	10	3540	5,480	76	6+	Fall Thru Yr 4						0	0	64
8888	150359	2370	30		CLIFTON CT	CLIFTON CT	CLIFTON CT	4	1	24	164	22	459	85	84	Zone 1	10	3540	5,480	76	6+	Fall Thru Yr 4						0	0	79
4561	6540	5200	10		EASTHAVEN AVE	E 22ND ST	E 24TH ST	4	1	35	612	119	2,499	80	80	Zone 1	10	3540	5,480	76	6+	Fall Thru Yr 4						0	0	74
1281	555	2380	10		CLOUD ST	FOREST DR	WIND RIVER AVE	4	1	26	452	65	1,371	46	45	Zone 1	10	3560	1,433	42	6+	Fall Thru Yr 1						0	0	35
1276	549	2380	20		CLOUD ST	WIND RIVER AVE	DEAD END	4	1	26	131	19	397	42	42	Zone 1	10	3560	1,433	42	6+	Fall Thru Yr 1						0	0	33
1787	1378	10660	50	S	FOREST DR	MEDICINE BOW ST	GANNETT ST	4	1	32	271	48	1,012	42	41	Zone 1	10	3560	1,433	42	6+	Fall Thru Yr 1						0	0	32
1453	846	10660	60	S	FOREST DR	TETON ST	MEDICINE BOW ST	4	1	31	266	46	962	38	37	Zone 1	10	3560	1,433	42	6+	Fall Thru Yr 1						0	0	27
1766	1352	10660	70	S	FOREST DR	CLOUD ST	TETON ST	4	1	33	247	45	951	42	41	Zone 1	10	3560	1,433	42	6+	Fall Thru Yr 1						0	0	32
1282	556	10660	80	S	FOREST DR	E 2ND ST	CLOUD ST	4	1	34	66	12	262	42	42	Zone 1	10	3560	1,433	42	6+	Fall Thru Yr 1						0	0	33
2530	2493	2420	10		CODY AVE	BELLAIRE DR	SKYLARK DR	4	1	31	396	68	1,432	29	29	Zone 1	10	3580	1,461	33	6+	Fall Thru Yr 3						0	0	21
2915	3005	2790	10		CUSTER AVE	BELLAIRE DR	SKYLARK DR	4	1	31	451	78	1,631	38	38	Zone 1	10	3580	1,461	33	6+	Fall Thru Yr 3						0	0	29
2955	3065	12580	10		SKYLARK DR	CUSTER AVE	FETTERMAN AVE	4	1	30	327	55	1,145	35	35	Zone 1	10	3580	1,461	33	6+	Fall Thru Yr 3						0	0	26
2390	2295	12580	20		SKYLARK DR	CODY AVE	CUSTER AVE	4	1	32	287	51	1,071	32	31	Zone 1	10	3580	1,461	33	6+	Fall Thru Yr 3						0	0	23
4427	6239	2460	10		COLISEUM WAY	E 2ND ST	MORADO DR	4	1	36	611	122	2,566	58	58	Zone 1	10	3600	4,633	62	6+	Fall Thru Yr 1						0	0	48
4577	6248	2620	10		CORONADO DR	MORADO DR	MORADO DR	4	1	30	2,255	376	7,893	63	63	Zone 1	10	3600	4,633	62	6+	Fall Thru Yr 1						0	0	54

GISID	Agency ID	Street Number	Block Number	Street Prefix	On Street	From Street	To Street	FunCL Code	Pavetype Code	Pavement Width (ft)	Pavement Length (ft)	Add Area (yd2)	Pavement Area (yd2)	Pavement Cndtn Index (PCI)	Current Segment PCI (CPCI)	Zone	Zone Code	Project ID	Project Length (ft)	Project Current PCI	Year of First Rehab	Segment Rehab Results	Rehab Activity Code	Rehab Activity	Avg Unit Rate ($/yd2)	Peripheral Concrete Costs ($)	Segment Pavement Cost ($)	Segment Total Cost ($)	Whole Project Cost ($)	5 Year Post Rehab PCI
4428	6240	7410	20		MORADO DR	COLISEUM WAY	CORONADO DR	4	1	35	339	66	1,384	72	72	Zone 1	10	3600	4,633	62	6+	Fall Thru Yr 1						0	0	64
4429	6241	7410	30		MORADO DR	CORONADO DR	VERDE CT	4	1	36	308	62	1,294	76	76	Zone 1	10	3600	4,633	62	6+	Fall Thru Yr 1						0	0	69
4430	6242	7410	40		MORADO DR	VERDE CT	CORONADO DR	4	1	36	189	38	794	63	62	Zone 1	10	3600	4,633	62	6+	Fall Thru Yr 1						0	0	53
4431	6243	7410	50		MORADO DR	CORONADO DR	ROSADO DR	4	1	36	362	72	1,520	58	58	Zone 1	10	3600	4,633	62	6+	Fall Thru Yr 1						0	0	48
4436	6249	13250	10		VERDE CT	MORADO DR	CUL-DE-SAC	4	1	33	569	104	2,187	56	55	Zone 1	10	3600	4,633	62	6+	Fall Thru Yr 1						0	0	46
2532	2495	3380	10	E	15TH ST	S WOLCOTT ST	S DURBIN ST	3	1	40	431	96	2,011	81	81	Zone 1	10	3620	6,653	76	6+	Fall Thru Yr 4						0	0	75
6842	2665	13640	10	W	15TH ST	S CEDAR ST	CY AVE	3	1	27	149	22	469	65	64	Zone 1	10	3620	6,653	76	6+	Fall Thru Yr 4						0	0	55
6841	2662	13640	20	W	15TH ST	S CHESTNUT ST	S CEDAR ST	3	1	28	335	52	1,094	84	84	Zone 1	10	3620	6,653	76	6+	Fall Thru Yr 4						0	0	78
6840	2661	13640	30	W	15TH ST	S WALNUT ST	S CHESTNUT ST	3	1	22	333	41	855	76	75	Zone 1	10	3620	6,653	76	6+	Fall Thru Yr 4						0	0	68
6839	2660	13640	40	W	15TH ST	S SPRUCE ST	S WALNUT ST	3	1	23	365	47	979	74	74	Zone 1	10	3620	6,653	76	6+	Fall Thru Yr 4						0	0	66
6815	2473	13640	50	W	15TH ST	S OAK ST	S SPRUCE ST	3	1	27	341	51	1,074	78	77	Zone 1	10	3620	6,653	76	6+	Fall Thru Yr 4						0	0	70
6785	2128	13640	60	W	15TH ST	S ELM ST	S OAK ST	3	1	32	359	64	1,340	75	75	Zone 1	10	3620	6,653	76	6+	Fall Thru Yr 4						0	0	67
2515	2469	13640	70	W	15TH ST	A ASH ST	S ELM ST	3	1	32	359	64	1,340	78	77	Zone 1	10	3620	6,653	76	6+	Fall Thru Yr 4						0	0	70
2059	1823	9760	10	S	ASH ST	W 15TH ST	COLLEGE DR	3	1	32	618	110	2,307	74	74	Zone 1	10	3620	6,653	76	6+	Fall Thru Yr 4						0	0	66
2546	2512	9770	10	S	ASH ST	W 14TH ST	W 15TH ST	3	1	32	378	67	1,411	74	74	Zone 1	10	3620	6,653	76	6+	Fall Thru Yr 4						0	0	67
2500	2454	9770	20	S	ASH ST	W 13TH ST	W 14TH ST	3	1	35	370	72	1,511	70	69	Zone 1	10	3620	6,653	76	6+	Fall Thru Yr 4						0	0	61
2587	2563	2490	50		COLLEGE DR	S ELM ST	W 18TH ST	3	1	62	123	42	890	80	79	Zone 1	10	3620	6,653	76	6+	Fall Thru Yr 4						0	0	73
2565	2537	2490	60		COLLEGE DR	W 17TH ST	S ELM ST	3	1	62	433	149	3,132	82	81	Zone 1	10	3620	6,653	76	6+	Fall Thru Yr 4						0	0	75
2776	2804	2490	70		COLLEGE DR	S ASH ST	W 17TH ST	3	1	56	244	76	1,594	80	79	Zone 1	10	3620	6,653	76	6+	Fall Thru Yr 4						0	0	73
2058	1822	2500	10		COLLEGE DR	S DAVID ST	S ASH ST	3	1	58	379	122	2,565	85	84	Zone 1	10	3620	6,653	76	6+	Fall Thru Yr 4						0	0	79
2740	2758	2500	20		COLLEGE DR	S WOLCOTT ST	S DAVID ST	3	1	66	647	237	4,982	81	81	Zone 1	10	3620	6,653	76	6+	Fall Thru Yr 4						0	0	75
2735	2753	2500	40		COLLEGE DR	CASPER MOUNTAIN RD	COLLEGE DR	3	1	52	323	93	1,960	65	65	Zone 1	10	3620	6,653	76	6+	Fall Thru Yr 4						0	0	55
2718	2736	2520	10		COLLEGE DR	E 15TH ST	CASPER MOUNTIAN RD	3	1	58	466	150	3,153	65	65	Zone 1	10	3620	6,653	76	6+	Fall Thru Yr 4						0	0	55
6912	3393	2490	10		COLLEGE DR	COLLEGE DR	S POPLAR ST	3	1	49	254	69	1,452	61	61	Zone 1	10	3640	3,586	57	6+	Fall Thru Yr 3						0	0	51
6795	2311	2490	20		COLLEGE DR	CAMPUS DR	COLLEGE DR	3	1	33	2,138	392	8,231	62	62	Zone 1	10	3640	3,586	57	6+	Fall Thru Yr 3						0	0	52
3027	3194	2490	30		COLLEGE DR	CAMPUS DR	CAMPUS DR	3	1	42	54	13	265	47	46	Zone 1	10	3640	3,586	57	6+	Fall Thru Yr 3						0	0	36
2979	3094	2490	40		COLLEGE DR	W 18TH ST	CAMPUS DR	3	1	42	1,140	266	5,586	51	50	Zone 1	10	3640	3,586	57	6+	Fall Thru Yr 3						0	0	40
2508	2462	9840	10	S	BEECH ST	E 14TH ST	E 15TH ST	4	1	30	372	62	1,302	61	61	Zone 1	10	3660	2,395	70	6+	Not Selected						0	0	51
2005	1716	9840	20	S	BEECH ST	E 13TH ST	E 14TH ST	4	1	51	370	105	2,202	69	69	Zone 1	10	3660	2,395	70	6+	Not Selected						0	0	61
2428	2372	9850	10	S	BEECH ST	E 12TH ST	E 13TH ST	4	1	30	370	62	1,295	70	70	Zone 1	10	3660	2,395	70	6+	Not Selected						0	0	62
2317	2214	9860	10	S	BEECH ST	E 11TH ST	E 12TH ST	4	1	39	369	80	1,679	79	79	Zone 1	10	3660	2,395	70	6+	Not Selected						0	0	73
2640	2627	2510	10		COLLEGE DR	CASPER MOUNTAIN RD	COLLEGE DR	4	1	20	524	58	1,223	65	65	Zone 1	10	3660	2,395	70	6+	Not Selected						0	0	56
2737	2755	12250	10	S	WOLCOTT ST	S WOLCOTT ST	COLLEGE DR	4	1	18	390	39	819	73	72.7	Zone 1	10	3660	2395	70	6+	Not Selected						0	0	66
3537	4080	2570	10		CONCHO CT	WHISPERING SPRINGS RD	CONCHO CT	4	1	30	207	35	725	58	57	Zone 1	10	3680	1,318	63	6+	Fall Thru Yr 1						0	0	48
4478	3317	2570	20		CONCHO CT	CONCHO CT	CUL-DE-SAC	4	1	59	114	37	781	53	53	Zone 1	10	3680	1,318	63	6+	Fall Thru Yr 1						0	0	44
4477	3318	2580	10		CONCHO CT	CONCHO CT	CUL-DE-SAC	4	1	41	390	89	1,869	69	69	Zone 1	10	3680	1,318	63	6+	Fall Thru Yr 1						0	0	61
3538	4081	14980	50		WHISPERING SPRINGS RD	KING SOLMAN DR	CONCHO CT	4	1	36	607	121	2,549	63.3	62.7	Zone 1	10	3680	1318	63	6+	Fall Thru Yr 1						0	0	54
2182	2006	3630	60	E	18TH ST	CORNWALL	BRIGHTON	4	1	30	685	114	2,398	63	63	Zone 1	10	3700	3,801	64	6+	Fall Thru Yr 2						0	0	54
2571	2547	3670	10	E	19TH ST	CORNWALL	BRIGHTON	4	1	30	684	114	2,394	66	66	Zone 1	10	3700	3,801	64	6+	Fall Thru Yr 2						0	0	57
2881	2961	3750	10	E	20TH ST	CORNWALL	BRIGHTON	4	1	30	684	114	2,394	67	67	Zone 1	10	3700	3,801	64	6+	Fall Thru Yr 2						0	0	58
2970	3084	2590	10		CORNWALL	21ST ST	DEXTER	4	1	30	300	50	1,050	71	70	Zone 1	10	3700	3,801	64	6+	Fall Thru Yr 2						0	0	63
2389	2294	2600	10		CORNWALL	E 20TH ST	E 21ST ST	4	1	30	255	43	893	53	53	Zone 1	10	3700	3,801	64	6+	Fall Thru Yr 2						0	0	43
2882	2962	2600	20		CORNWALL	E 19TH ST	E 20TH ST	4	1	30	250	42	875	60	60	Zone 1	10	3700	3,801	64	6+	Fall Thru Yr 2						0	0	51
2572	2548	2600	30		CORNWALL	E 18TH ST	E 19TH ST	4	1	30	250	42	875	60	59	Zone 1	10	3700	3,801	64	6+	Fall Thru Yr 2						0	0	51
2842	2909	2980	10		DEXTER	CORNWALL	E 21ST ST	4	1	29	693	112	2,345	66	65	Zone 1	10	3700	3,801	64	6+	Fall Thru Yr 2						0	0	57
2710	2728	3460	10	E	15TH ST	CUL DE SAC	CORNWALL	4	1	52	191	55	1,161	58	58	Zone 1	10	3720	1,562	53	6+	Fall Thru Yr 1						0	0	49
2756	2778	2600	60		CORNWALL	E 15TH ST	E 16TH ST	4	1	30	255	43	893	52	51	Zone 1	10	3720	1,562	53	6+	Fall Thru Yr 1						0	0	41
2706	2724	2600	70		CORNWALL	E 12TH ST	E 15TH ST	4	1	30	805	134	2,818	56	55	Zone 1	10	3720	1,562	53	6+	Fall Thru Yr 1						0	0	45
4409	6219	2610	10		CORNWALL	TOWNSEND LN	E 12TH ST	4	1	30	311	52	1,089	44	44	Zone 1	10	3720	1,562	53	6+	Fall Thru Yr 1						0	0	34
2705	2723	3460	20	E	15TH ST	CORNWALL	WARWICK	4	1	44	312	76	1,602	70	69	Zone 1	10	3740	5,653	68	6+	Fall Thru Yr 5						0	0	61
2703	2721	3460	30	E	15TH ST	WARWICK	NEWPORT	4	1	43	637	152	3,196	71	70	Zone 1	10	3740	5,653	68	6+	Fall Thru Yr 5						0	0	63
2755	2777	3500	10	E	16TH ST	CORNWALL	NEWPORT	4	1	29	949	153	3,211	77	77	Zone 1	10	3740	5,653	68	6+	Fall Thru Yr 5						0	0	71
1805	1421	3550	10	E	17TH ST	CORNWALL	NEWPORT	4	1	29	949	153	3,211	71	70	Zone 1	10	3740	5,653	68	6+	Fall Thru Yr 5						0	0	63
4559	6418	3630	30	E	18TH ST	FAIRWOOD COMMON AVE	WOOLWICK CT	4	1	28	540	84	1,764	64	64	Zone 1	10	3740	5,653	68	6+	Fall Thru Yr 5						0	0	55
4557	6173	3630	40	E	18TH ST	WOOLWICK CT	CLIFTON AVE	4	1	36	526	105	2,209	61	61	Zone 1	10	3740	5,653	68	6+	Fall Thru Yr 5						0	0	51
4383	6165	3630	50	E	18TH ST	CORNWALL	CLIFTON AVE	4	1	31	295	51	1,067	66	66	Zone 1	10	3740	5,653	68	6+	Fall Thru Yr 5						0	0	58
2183	2007	2600	40		CORNWALL	E 17TH ST	E 18TH ST	4	1	30	250	42	875	77	76	Zone 1	10	3740	5,653	68	6+	Fall Thru Yr 5						0	0	70
1806	1422	2600	50		CORNWALL	E 16TH ST	E 17TH ST	4	1	30	250	42	875	73	72	Zone 1	10	3740	5,653	68	6+	Fall Thru Yr 5						0	0	65
2704	2722	14740	10		WARWICK	E 12TH ST	E 15TH ST	4	1	30	736	123	2,576	60.7	60.1	Zone 1	10	3740	5653	68	6+	Fall Thru Yr 5						0	0	51
4558	6420	15110	10		WOOLWICK CT	E 18TH ST	CUL-DE-SAC	4	1	33	209	38	806	58.7	58	Zone 1	10	3740	5653	68	6+	Fall Thru Yr 5						0	0	49
4420	6232	2250	10		CHENEY LOOP	WATERFORD	JONAH DR	4	1	30	349	58	1,222	89	88	Zone 1	10	3760	7,291	82	6+	Fall Thru Yr 1						0	0	83
4408	6218	2610	20		CORNWALL	TOWNSEND LN	TOWNSEND LN	4	1	30	779	130	2,727	81	81	Zone 1	10	3760	7,291	82	6+	Fall Thru Yr 1						0	0	75
4407	6217	2610	30		CORNWALL	GLADSTONE ST	TOWNSEND LN	4	1	30	269	45	942	80	80	Zone 1	10	3760	7,291	82	6+	Fall Thru Yr 1						0	0	74
4406	6216	2610	40		CORNWALL	HENNING LOOP	GLADSTONE ST	4	1	30	292	49	1,022	86	86	Zone 1	10	3760	7,291	82	6+	Fall Thru Yr 1						0	0	81
7477	6215	2610	50		CORNWALL	HENNING LOOP	HENNING LOOP	4	1	30	267	45	935	84	84	Zone 1	10	3760	7,291	82	6+	Fall Thru Yr 1						0	0	79
4424	6236	5720	10		GLADSTONE ST	WATERFORD	CORNWALL	4	1	29	368	59	1,245	76	76	Zone 1	10	3760	7,291	82	6+	Fall Thru Yr 1						0	0	69
4426	6238	5720	20		GLADSTONE ST	CORNWALL	NEWPORT	4	1	28	575	89	1,878	80	80	Zone 1	10	3760	7,291	82	6+	Fall Thru Yr 1						0	0	74
4425	6237	6020	10		HENNING LOOP	CORNWALL	CORNWALL	4	1	29	561	90	1,898	84	84	Zone 1	10	3760	7,291	82	6+	Fall Thru Yr 1						0	0	79
4419	6231	9520	20		RECLUSE CT	WATERFORD	JONAH DR	4	1	29	534	86	1,807	83	83	Zone 1	10	3760	7,291	82	6+	Fall Thru Yr 1						0	0	78
4415	6225	9520	30		RECLUSE CT	CUL-DE-SAC	WATERFORD	4	1	36	376	75	1,568	81	80	Zone 1	10	3760	7,291	82	6+	Fall Thru Yr 1						0	0	75
1288	568	12710	30		STAFFORD	DONEGAL	DUNDEE	4	1	35	734	143	2,997	81	81	Zone 1	10	3760	7,291	82	6+	Fall Thru Yr 1						0	0	75
4403	6212	13010	10		TOWNSEND LN	CORNWALL	TOWNSHED LN	4	1	29	571	92	1,932	87	87	Zone 1	10	3760	7,291	82	6+	Fall Thru Yr 1						0	0	82
4411	6221	14790	40		WATERFORD	RECLUSE CT	CHENEY LOOP	4	1	35	271	53	1,107	88.7	88.2	Zone 1	10	3760	7291	82	6+	Fall Thru Yr 1						0	0	83
4412	6222	14790	50		WATERFORD	CHENEY LOOP	GLADSTONE ST	4	1	35	462	90	1,887	76.3	75.9	Zone 1	10	3760	7291	82	6+	Fall Thru Yr 1						0	0	69
4413	6223	14790	60		WATERFORD	GLADSTONE ST	CHENEY LOOP	4	1	34	710	134	2,816	83	82.7	Zone 1	10	3760	7291	82	6+	Fall Thru Yr 1						0	0	77
4414	6224	14790	70		WATERFORD	CHENEY LOOP	NEWPORT	4	1	36	173	35	727	73	72.7	Zone 1	10	3760	7291	82	6+	Fall Thru Yr 1						0	0	66
2599	2577	2660	40		COULTER DR	FREMONT AVE	KEARNEY AVE	4	1	33	267	49	1,028	75	75	Zone 1	10	3780	4,139	72	6+	Fall Thru Yr 1						0	0	68
2598	2576	2660	50		COULTER DR	FETTERMAN AVE	FREMONT AVE	4	1	32	280	50	1,045	78	77	Zone 1	10	3780	4,139	72	6+	Fall Thru Yr 1						0	0	71
2583	2559	2660	60		COULTER DR	CUSTER AVE	FETTERMAN AVE	4	1	32	265	47	989	72	72	Zone 1	10	3780	4,139	72	6+	Fall Thru Yr 1						0	0	64

GISID	Agency ID	Street Number	Block Number	Street Prefix	On Street	From Street	To Street	FunCL Code	Pavetype Code	Pavement Width (ft)	Pavement Length (ft)	Add Area (yd2)	Pavement Area (yd2)	Pavement Cndtn Index (PCI)	Current Segment PCI (CPCI)	Zone	Zone Code	Project ID	Project Length (ft)	Project Current PCI	Year of First Rehab	Segment Rehab Results	Rehab Activity Code	Rehab Activity	Avg Unit Rate ($/yd2)	Peripheral Concrete Costs ($)	Segment Pavement Cost ($)	Segment Total Cost ($)	Whole Project Cost ($)	5 Year Post Rehab PCI
2582	2558	2660	70		COULTER DR	CODY AVE	CUSTER AVE	4	1	32	266	47	993	72	72	Zone 1	10	3780	4,139	72	6+	Fall Thru Yr 1						0	0	64
2730	2748	2800	10		CUSTER AVE	COULTER DR	DESMET DR	4	1	30	812	135	2,842	72	72	Zone 1	10	3780	4,139	72	6+	Fall Thru Yr 1						0	0	64
2734	2752	2890	60		DE SMET DR	FETTERMAN AVE	FREMONT AVE	4	1	32	196	35	732	64	64	Zone 1	10	3780	4,139	72	6+	Fall Thru Yr 1						0	0	56
2731	2749	2890	80		DE SMET DR	CUSTER AVE	FETTERMAN AVE	4	1	32	214	38	799	67	67	Zone 1	10	3780	4,139	72	6+	Fall Thru Yr 1						0	0	58
2727	2745	2890	100		DE SMET DR	CODY AVE	CUSTER AVE	4	1	34	234	44	928	64	64	Zone 1	10	3780	4,139	72	6+	Fall Thru Yr 1						0	0	55
2733	2751	5520	10		FETTERMAN AVE	COULTER DR	DESMET DR	4	1	33	805	148	3,099	74	74	Zone 1	10	3780	4,139	72	6+	Fall Thru Yr 1						0	0	67
2739	2757	5640	10		FREMONT AVE	COULTER DR	DESMET DR	4	1	30	800	133	2,800	74	74	Zone 1	10	3780	4,139	72	6+	Fall Thru Yr 1						0	0	67
2903	2987	2650	10		COTTONTAIL LN	PARTRIDGE LN	QUAIL LN	4	1	36	251	50	1,054	77	76	Zone 1	10	3800	5,068	73	6+	Fall Thru Yr 1						0	0	70
2935	3039	2650	20		COTTONTAIL LN	QUAIL LN	PARTRIDGE LN	4	1	36	764	153	3,209	69	69	Zone 1	10	3800	5,068	73	6+	Fall Thru Yr 1						0	0	60
3000	3135	2930	10		DENIS DR	SW WYOMING BLVD	CY AVE	4	1	35	1,636	318	6,680	81	81	Zone 1	10	3800	5,068	73	6+	Fall Thru Yr 1						0	0	76
2939	3043	7220	40		MEADOWLARK DR	PARTRIDGE LN	OUTER RD	4	1	45	353	88	1,853	73	73	Zone 1	10	3800	5,068	73	6+	Fall Thru Yr 1						0	0	66
2992	3127	9170	10		PARTRIDGE LN	MEADOWLARK DR	COTTONTAIL LN	4	1	35	255	50	1,041	71	70	Zone 1	10	3800	5,068	73	6+	Fall Thru Yr 1						0	0	62
3302	3623	9170	20		PARTRIDGE LN	COTTONTAIL LN	QUAIL LN	4	1	35	748	145	3,054	68	67	Zone 1	10	3800	5,068	73	6+	Fall Thru Yr 1						0	0	59
3001	3137	9170	30		PARTRIDGE LN	QUAIL LN	COTTONTAIL LN	4	1	35	250	49	1,021	64	63	Zone 1	10	3800	5,068	73	6+	Fall Thru Yr 1						0	0	54
2937	3041	9170	40		PARTRIDGE LN	COTTONTAIL LN	MEADOWLARK DR	4	1	36	256	51	1,075	71	71	Zone 1	10	3800	5,068	73	6+	Fall Thru Yr 1						0	0	63
2902	2986	9490	10		QUAIL LN	COTTONTAIL LN	PARTRIDGE LN	4	1	34	555	105	2,202	68	67	Zone 1	10	3800	5,068	73	6+	Fall Thru Yr 1						0	0	59
2936	3040	7220	10		MEADOWLARK DR	PARTRIDGE LN	PHEASANT DR	4	1	47	364	95	1,996	70	69	Zone 1	10	3820	3,933	67	6+	Fall Thru Yr 4						0	0	61
2943	3047	7220	20		MEADOWLARK DR	PHEASANT DR	PARTRIDGE LN	4	1	45	126	32	662	79	79	Zone 1	10	3820	3,933	67	6+	Fall Thru Yr 4						0	0	73
3220	3480	7220	30		MEADOWLARK DR	OUTER DR	PHEASANT DR	4	1	45	981	245	5,150	64	63	Zone 1	10	3820	3,933	67	6+	Fall Thru Yr 4						0	0	54
6868	2988	9250	20		PHEASANT DR	MEADOWLARK DR	MEADOWLARK DR	4	1	45	909	227	4,772	60	60	Zone 1	10	3820	3,933	67	6+	Fall Thru Yr 4						0	0	50
8723	50067	9250	30		PHEASANT DR	JORDAN DR	MEADOWLARK DR	4	1	46	168	43	902	84	84	Zone 1	10	3820	3,933	67	6+	Fall Thru Yr 4						0	0	79
9016	700051	9250	40		PHEASANT DR	SIENNA DR	JORDAN DR	4	1	45	516	129	2,709	74	74	Zone 1	10	3820	3,933	67	6+	Fall Thru Yr 4						0	0	67
8362	3108	9250	50		PHEASANT DR	CY AVE	SIENNA DR	4	1	45	869	217	4,562	70	69	Zone 1	10	3820	3,933	67	6+	Fall Thru Yr 4						0	0	61
7426	5641	2680	10		COUNTRY CLUB RD	CITY BOUNDARY	CITY BOUNDARY	3	1	24	1,988	265	5,566	90	90	Zone 1	10	3840	2,952	84	6+	Fall Thru Yr 3						0	0	84
2857	2927	6630	10		KINGSBURY DR	E 24TH ST	CITY BOUNDARY	3	1	34	134	25	532	76	76	Zone 1	10	3840	2,952	84	6+	Fall Thru Yr 3						0	0	68
3139	3348	6630	20		KINGSBURY DR	E 21ST ST	E 24TH ST	3	1	34	830	157	3,292	76	76	Zone 1	10	3840	2,952	84	6+	Fall Thru Yr 3						0	0	68
6916	3416	2690	10		COUNTRY CLUB RD	CITY BOUNDARY	SE WYOMING BLVD	4	1	24	112	15	314	48	48	Zone 1	10	3860	3,232	76	6+	Fall Thru Yr 4						0	0	38
7139	4527	2700	10		COUNTRY CLUB RD	UNNAMED RD	SE WYOMING BLVD	4	1	23	952	122	2,555	75	75	Zone 1	10	3860	3,232	76	6+	Fall Thru Yr 4						0	0	68
6466	133	2700	20		COUNTRY CLUB RD	CITY BOUNDARY	UNNAMED RD	4	1	24	1,424	190	3,987	84	83	Zone 1	10	3860	3,232	76	6+	Fall Thru Yr 4						0	0	78
7429	5660	2700	30		COUNTRY CLUB RD	ARDON LN	CITY BOUNDARY	4	1	21	359	42	880	76	76	Zone 1	10	3860	3,232	76	6+	Fall Thru Yr 4						0	0	69
6929	3521	2700	40		COUNTRY CLUB RD	ARDON LN	PARKING LOT	4	1	21	385	45	943	57	56	Zone 1	10	3860	3,232	76	6+	Fall Thru Yr 4						0	0	46
2509	2463	3420	10	E	15TH ST	S BEVERLY ST	NEBRASKA AVE	3	1	44	650	159	3,337	79	78	Zone 1	10	3880	5,613	76	6+	Fall Thru Yr 4						0	0	72
2654	2651	3420	20	E	15TH ST	NEBRASKA AVE	PENNSYLVANIA AVE	3	1	44	353	86	1,812	79	79	Zone 1	10	3880	5,613	76	6+	Fall Thru Yr 4						0	0	72
1204	395	3420	30	E	15TH ST	S PENNSYLVANIA AVE	MISSOURI AVE	3	1	44	287	70	1,473	72	72	Zone 1	10	3880	5,613	76	6+	Fall Thru Yr 4						0	0	63
1979	1687	3420	40	E	15TH ST	MISSOURI AVE	ILLINOIS AVE	3	1	45	377	94	1,979	78	78	Zone 1	10	3880	5,613	76	6+	Fall Thru Yr 4						0	0	71
1145	296	3420	50	E	15TH ST	ILLINOIS AVE	COUNTRY CLUB RD	3	1	45	336	84	1,764	73	73	Zone 1	10	3880	5,613	76	6+	Fall Thru Yr 4						0	0	64
1144	294	3430	10	E	15TH ST	COUNTR CLUB RD	BON AVE	3	1	47	313	82	1,716	82	82	Zone 1	10	3880	5,613	76	6+	Fall Thru Yr 4						0	0	76
4393	6186	3430	20	E	15TH ST	BON AVE	PINYON PKY	3	1	44	518	127	2,659	75	75	Zone 1	10	3880	5,613	76	6+	Fall Thru Yr 4						0	0	67
9018	700055	3430	30	E	15TH ST	PINYON PKY	S FOREST DR	3	1	44	214	52	1,099	75	75	Zone 1	10	3880	5,613	76	6+	Fall Thru Yr 4						0	0	67
7473	6187	3430	40	E	15TH ST	S FOREST DR	GLENAIRE DR	3	1	42	253	59	1,240	75	75	Zone 1	10	3880	5,613	76	6+	Fall Thru Yr 4						0	0	67
2628	2612	3430	50	E	15TH ST	GLENAIRE DR	HAZELWOOD DR	3	1	43	250	60	1,254	71	70	Zone 1	10	3880	5,613	76	6+	Fall Thru Yr 4						0	0	62
2626	2610	3430	60	E	15TH ST	HAZELWOOD DR	IVY LN	3	1	42	247	58	1,210	78	78	Zone 1	10	3880	5,613	76	6+	Fall Thru Yr 4						0	0	71
2625	2609	3430	70	E	15TH ST	IVY LN	JAMAICA DR	3	1	43	288	69	1,445	70	69	Zone 1	10	3880	5,613	76	6+	Fall Thru Yr 4						0	0	61
2623	2607	3430	80	E	15TH ST	JAMAICA DR	KINGSBURY DR	3	1	64	233	83	1,740	70	69	Zone 1	10	3880	5,613	76	6+	Fall Thru Yr 4						0	0	61
6481	295	2710	10		COUNTRY CLUB RD	E 14TH ST	E 15TH ST	3	1	42	522	122	2,558	84	83	Zone 1	10	3880	5,613	76	6+	Fall Thru Yr 4						0	0	78
6812	2423	2710	20		COUNTRY CLUB RD	E 12TH ST	E 14TH ST	3	1	42	772	180	3,783	78	77	Zone 1	10	3880	5,613	76	6+	Fall Thru Yr 4						0	0	70
6780	2110	2720	10		COUNTRY CLUB RD	E 11TH ST	E 12TH ST	3	1	42	336	78	1,646	72	72	Zone 1	10	3900	3,587	81	6+	Fall Thru Yr 1						0	0	63
6756	1993	2720	20		COUNTRY CLUB RD	E 10TH ST	E 11TH ST	3	1	40	326	72	1,521	82	82	Zone 1	10	3900	3,587	81	6+	Fall Thru Yr 1						0	0	76
6515	576	2720	30		COUNTRY CLUB RD	E 8TH ST	E 10TH ST	3	1	41	540	123	2,583	83	83	Zone 1	10	3900	3,587	81	6+	Fall Thru Yr 1						0	0	77
7721	6583	2720	40		COUNTRY CLUB RD	E7TH ST	E 8TH ST	3	1	41	156	36	746	86	86	Zone 1	10	3900	3,587	81	6+	Fall Thru Yr 1						0	0	81
7720	498	2720	50		COUNTRY CLUB RD	E7TH ST	E 8TH ST	3	1	41	150	34	718	77	76	Zone 1	10	3900	3,587	81	6+	Fall Thru Yr 1						0	0	69
6715	1768	2720	60		COUNTRY CLUB RD	E 7TH ST	E 7TH ST	3	1	41	100	23	478	89	88	Zone 1	10	3900	3,587	81	6+	Fall Thru Yr 1						0	0	83
6711	1738	2720	70		COUNTRY CLUB RD	E 6TH ST	E 7TH ST	3	1	42	196	46	960	95	95	Zone 1	10	3900	3,587	81	6+	Fall Thru Yr 1						0	0	88
6563	779	2720	80		COUNTRY CLUB RD	E 6TH ST	E 6TH ST	3	1	42	53	12	260	78	78	Zone 1	10	3900	3,587	81	6+	Fall Thru Yr 1						0	0	71
6545	706	2720	90		COUNTRY CLUB RD	E 5TH ST	E 6TH ST	3	1	42	235	55	1,152	87	86	Zone 1	10	3900	3,587	81	6+	Fall Thru Yr 1						0	0	81
6534	677	2720	110		COUNTRY CLUB RD	E 4TH ST	E 5TH ST	3	1	42	251	59	1,230	91	90	Zone 1	10	3900	3,587	81	6+	Fall Thru Yr 1						0	0	85
6683	1512	2720	120		COUNTRY CLUB RD	E 3RD ST	E 4TH ST	3	1	42	307	72	1,504	81	81	Zone 1	10	3900	3,587	81	6+	Fall Thru Yr 1						0	0	75
8354	1471	2730	10		COUNTRY CLUB RD	E 3RD ST	E 3RD ST	3	1	42	435	102	2,132	83	83	Zone 1	10	3900	3,587	81	6+	Fall Thru Yr 1						0	0	77
6586	844	2730	20		COUNTRY CLUB RD	E 2ND ST	E 3RD ST	3	1	42	502	117	2,460	68	67	Zone 1	10	3900	3,587	81	6+	Fall Thru Yr 1						0	0	58
1508	945	4630	20	E	8TH ST	WIND RIVER AVE	ANDREA LN	4	1	35	264	51	1,078	75	75	Zone 1	10	3940	1,122	78	6+	Not Selected						0	0	68
1504	941	4630	30	E	8TH ST	ANDREA LN	WALSH DR	4	1	36	308	62	1,294	89	89	Zone 1	10	3940	1,122	78	6+	Not Selected						0	0	84
1898	1562	2770	10		CRYSTIE LN	WIND RIVER AVE	ANDREA LN	4	1	34	265	50	1,051	73	73	Zone 1	10	3940	1,122	78	6+	Not Selected						0	0	66
1895	1558	2770	20		CRYSTIE LN	ANDREA LN	WALSH DR	4	1	35	285	55	1,164	76	75	Zone 1	10	3940	1,122	78	6+	Not Selected						0	0	68
1890	1551	2780	10		CRYSTIE LN	THELMA DR	SHANNON DR	4	1	35	979	190	3,998	38	37	Zone 1	10	3960	1,964	36	6+	Fall Thru Yr 5						0	0	28
1891	1552	12960	30		THELMA DR	WASHAKIE ST	CRYSTIE LN	4	1	34	280	53	1,111	26	25	Zone 1	10	3960	1,964	36	6+	Fall Thru Yr 5						0	0	17
1861	1506	12960	40		THELMA DR	GANNETT ST	WASHAKIE ST	4	1	35	270	53	1,103	28	28	Zone 1	10	3960	1,964	36	6+	Fall Thru Yr 5						0	0	19
1873	1533	14760	10		WASHAKIE ST	CUL-DE-SAC	THELMA DR	4	1	42	435	101	2,122	46	45.3	Zone 1	10	3960	1964	36	6+	Fall Thru Yr 5						0	0	35
4779	6104	13620	10	W	15TH ST	SYCAMORE ST	SHERIDAN DR	4	1	33	402	74	1,548	55	54	Zone 1	10	3980	2,934	50	6+	Fall Thru Yr 5						0	0	45
2812	2850	2790	20		CUSTER AVE	DESMET DR	BELLAIRE DR	4	1	33	913	167	3,515	52	51	Zone 1	10	3980	2,934	50	6+	Fall Thru Yr 5						0	0	42
2724	2742	2890	120		DE SMET DR	KIT CARSON AVE	CODY AVE	4	1	35	250	49	1,021	55	55	Zone 1	10	3980	2,934	50	6+	Fall Thru Yr 5						0	0	46
6825	2529	2890	130		DE SMET DR	JIM BRIDGER AVE	KIT CARSON AVE	4	1	34	288	54	1,142	47	46	Zone 1	10	3980	2,934	50	6+	Fall Thru Yr 5						0	0	36
2557	2526	2890	140		DE SMET DR	JIM BRIDGER AVE	SHERIDAN DR	4	1	31	265	46	958	50	49	Zone 1	10	3980	2,934	50	6+	Fall Thru Yr 5						0	0	39
1328	621	6760	30		KIT CARSON AVE	DESMET DR	BELLAIRE DR	4	1	31	816	141	2,951	47	46	Zone 1	10	3980	2,934	50	6+	Fall Thru Yr 5						0	0	36
2579	2555	13580	10	W	14TH ST	S LOCUST ST	CYPRESS ST	4	1	32	331	59	1,236	61	61	Zone 1	10	4020	4,473	67	6+	Fall Thru Yr 4						0	0	51
2552	2520	13580	20	W	14TH ST	S COTTONWOOD ST	S LOCUST ST	4	1	30	335	56	1,173	70	70	Zone 1	10	4020	4,473	67	6+	Fall Thru Yr 4						0	0	63
2689	2697	13620	20	W	15TH ST	PINE ST	SYCAMORE ST	4	1	33	268	49	1,032	70	69	Zone 1	10	4020	4,473	67	6+	Fall Thru Yr 4						0	0	61
2687	2693	13620	30	W	15TH ST	MAPLE ST	PINE ST	4	1	32	267	47	997	68	67	Zone 1	10	4020	4,473	67	6+	Fall Thru Yr 4						0	0	59
2684	2690	13620	40	W	15TH ST	HOLLY ST	MAPLE ST	4	1	34	268	51	1,063	72	72	Zone 1	10	4020	4,473	67	6+	Fall Thru Yr 4						0	0	65
2682	2687	13620	50	W	15TH ST	BIRCH ST	HOLLY ST	4	1	32	269	48	1,004	72	72	Zone 1	10	4020	4,473	67	6+	Fall Thru Yr 4						0	0	64

GISID	Agency ID	Street Number	Block Number	Street Prefix	On Street	From Street	To Street	FunCL Code	Pavetype Code	Pavement Width (ft)	Pavement Length (ft)	Add Area (yd2)	Pavement Area (yd2)	Pavement Cndtn Index (PCI)	Current Segment PCI (CPCI)	Zone	Zone Code	Project ID	Project Length (ft)	Project Current PCI	Year of First Rehab	Segment Rehab Results	Rehab Activity Code	Rehab Activity	Avg Unit Rate ($/yd2)	Peripheral Concrete Costs ($)	Segment Pavement Cost ($)	Segment Total Cost ($)	Whole Project Cost ($)	5 Year Post Rehab PCI
2680	2685	13620	60	W	15TH ST	LAUREL ST	BIRCH ST	4	1	33	297	54	1,143	71	71	Zone 1	10	4020	4,473	67	6+	Fall Thru Yr 4						0	0	64
2679	2684	13620	70	W	15TH ST	CYPRESS ST	LAUREL ST	4	1	31	339	58	1,226	73	72	Zone 1	10	4020	4,473	67	6+	Fall Thru Yr 4						0	0	65
2678	2683	13620	80	W	15TH ST	WESTRIDGE TER	CYPRESS ST	4	1	31	51	9	184	69	69	Zone 1	10	4020	4,473	67	6+	Fall Thru Yr 4						0	0	61
2677	2681	13620	90	W	15TH ST	S LOCUST ST	WESTRIDGE TER	4	1	31	278	48	1,005	66	66	Zone 1	10	4020	4,473	67	6+	Fall Thru Yr 4						0	0	57
2676	2680	13620	110	W	15TH ST	WESTRIDGE WAY	WESTRIDGE DR	4	1	26	293	42	889	79	79	Zone 1	10	4020	4,473	67	6+	Fall Thru Yr 4						0	0	73
2614	2597	10280	10	S	COTTONWOOD ST	W 14TH ST	W 15TH ST	4	1	32	369	66	1,378	65	65	Zone 1	10	4020	4,473	67	6+	Fall Thru Yr 4						0	0	56
2551	2519	10280	20	S	COTTONWOOD ST	W 13TH ST	W 14TH ST	4	1	32	372	66	1,389	62	62	Zone 1	10	4020	4,473	67	6+	Fall Thru Yr 4						0	0	53
2631	2616	2820	10		CYPRESS ST	W 14TH ST	W 15TH ST	4	1	33	374	69	1,440	63	63	Zone 1	10	4020	4,473	67	6+	Fall Thru Yr 4						0	0	55
2580	2556	2820	20		CYPRESS ST	W 23TH ST	W 14TH ST	4	1	33	362	66	1,394	60	60	Zone 1	10	4020	4,473	67	6+	Fall Thru Yr 4						0	0	51
4642	1146	4790	10	E	A ST	N BEVERLY ST	LARK ST	4	1	32	207	37	773	65	65	Zone 1	10	4060	5,121	67	6+	Fall Thru Yr 4						0	0	57
1643	1169	4790	20	E	A ST	LARK ST	ROBIN ST	4	1	32	254	45	948	63	63	Zone 1	10	4060	5,121	67	6+	Fall Thru Yr 4						0	0	54
1193	383	4790	30	E	A ST	ROBIN ST	SISKIN ST	4	1	27	250	38	788	60	59	Zone 1	10	4060	5,121	67	6+	Fall Thru Yr 4						0	0	50
5061	379	2870	10		DALE DR	SISKIN ST	JUNCO	4	1	26	304	44	922	68	67	Zone 1	10	4060	5,121	67	6+	Fall Thru Yr 4						0	0	59
5064	1120	2870	20		DALE DR	JUNCO	DRAKE PL	4	1	26	63	9	191	67	66	Zone 1	10	4060	5,121	67	6+	Fall Thru Yr 4						0	0	59
4736	1105	2870	30		DALE DR	DRAKE PL	TANAGER	4	1	29	433	70	1,465	66	65	Zone 1	10	4060	5,121	67	6+	Fall Thru Yr 4						0	0	57
1587	1071	2870	40		DALE DR	TANAGER	DEAD END	4	1	30	467	78	1,635	71	71	Zone 1	10	4060	5,121	67	6+	Fall Thru Yr 4						0	0	63
5063	1117	6480	10		JUNCO ST	DALE DR	DEAD END	4	1	31	692	119	2,503	65	64	Zone 1	10	4060	5,121	67	6+	Fall Thru Yr 4						0	0	55
1612	1126	6870	10		LARK ST	E A ST	DEAD END	4	1	34	646	122	2,562	68	68	Zone 1	10	4060	5,121	67	6+	Fall Thru Yr 4						0	0	60
1194	385	9640	10		ROBIN ST	E A ST	DEAD END	4	1	31	725	125	2,622	72	72	Zone 1	10	4060	5,121	67	6+	Fall Thru Yr 4						0	0	64
1192	380	12570	10		SISKIN ST	E A ST	DEAD END	4	1	32	765	136	2,856	66	66	Zone 1	10	4060	5,121	67	6+	Fall Thru Yr 4						0	0	57
1593	1082	12920	10		TANAGER ST	DALE DR	DEAD END	4	1	31	315	54	1,139	70	70	Zone 1	10	4060	5,121	67	6+	Fall Thru Yr 4						0	0	62
1588	1073	2910	10		DEE PL	MINNESOTA AVE	COLORADO AVE	4	1	32	296	53	1,105	68	67	Zone 1	10	4080	2,089	62	6+	Fall Thru Yr 1						0	0	59
1620	1136	3050	10		DRAKE PL	DALE DR	N MINNESOTA AVE	4	1	32	160	28	597	56	55	Zone 1	10	4080	2,089	62	6+	Fall Thru Yr 1						0	0	46
1235	477	8250	20	N	MINNESOTA AVE	DRAKE PL	DEE PL	4	1	33	1,154	212	4,443	63	62	Zone 1	10	4080	2,089	62	6+	Fall Thru Yr 1						0	0	53
4768	1234	11550	10	S	NEBRASKA AVE	E 2ND ST	N NEBRASKA AVE	4	1	33	479	88	1,844	60	59	Zone 1	10	4080	2,089	62	6+	Fall Thru Yr 1						0	0	50
3585	4159	10050	20	S	CENTER ST	S ASH ST	S DAVID ST	4	1	36	399	80	1,676	47	46	Zone 1	10	4100	3,865	55	6+	Fall Thru Yr 2						0	0	36
3346	3676	10050	30	S	CENTER ST	LAKE RD	S ASH ST	4	1	36	411	82	1,726	57	57	Zone 1	10	4100	3,865	55	6+	Fall Thru Yr 2						0	0	47
2909	2997	10050	40	S	CENTER ST	CASPER MOUNTAIN RD	LAKE RD	4	1	36	603	121	2,533	52	52	Zone 1	10	4100	3,865	55	6+	Fall Thru Yr 2						0	0	42
3584	4158	10310	20	S	DAVID ST	CASPER MOUNTAIN RD	S CENTER ST	4	1	35	225	44	919	53	53	Zone 1	10	4100	3,865	55	6+	Fall Thru Yr 2						0	0	43
3568	4129	2920	10		DEER RUN	CUL-DE-SAC	LAKE RD	4	1	39	500	108	2,278	54	54	Zone 1	10	4100	3,865	55	6+	Fall Thru Yr 2						0	0	44
3569	4130	6810	10		LAKE RD	S OAK ST	DEAD END	4	1	35	180	35	735	66	66	Zone 1	10	4100	3,865	55	6+	Fall Thru Yr 2						0	0	58
3567	4128	6810	30		LAKE RD	S CENTER ST	DEER RUN	4	1	37	824	169	3,557	56	56	Zone 1	10	4100	3,865	55	6+	Fall Thru Yr 2						0	0	46
3620	4204	11570	10	S	OAK ST	LAKE RD	CUL-DE-SAC	4	1	38	723	154	3,241	63	63	Zone 1	10	4100	3,865	55	6+	Fall Thru Yr 2						0	0	53
1516	953	2970	20		DEVONSHIRE PL	CUL DE SAC	DORSET	4	1	45	207	52	1,090	23	23	Zone 1	10	4120	1,540	34	6+	Fall Thru Yr 4						0	0	16
1515	952	3020	20		DORSET	DEVONSHIRE PL	DORSET CT	4	1	35	242	47	988	33	32	Zone 1	10	4120	1,540	34	6+	Fall Thru Yr 4						0	0	23
1289	569	3020	40		DORSET	BRETTON DR	CUL-DE-SAC	4	1	42	378	87	1,831	35	35	Zone 1	10	4120	1,540	34	6+	Fall Thru Yr 4						0	0	26
1513	950	3030	10		DORSET CT	CUL-DE-SAC	DORSET	4	1	35	457	89	1,866	39	39	Zone 1	10	4120	1,540	34	6+	Fall Thru Yr 4						0	0	29
1987	1696	8780	10		NORWOOD	BRETTON DR	CUL-DE-SAC	4	1	44	256	63	1,321	37	37	Zone 1	10	4120	1,540	34	6+	Fall Thru Yr 4						0	0	27
2750	2771	3000	20		DONEGAL	WATERFORD	E 12TH ST	4	1	45	1,804	451	9,471	56	55	Zone 1	10	4140	3,185	57	6+	Fall Thru Yr 3						0	0	45
4556	5560	14780	10		WATERFORD	E 18TH ST	E 21ST ST	4	1	33	409	75	1,575	53.3	52.6	Zone 1	10	4140	3185	57	6+	Fall Thru Yr 3						0	0	43
6054	6416	14780	20		WATERFORD	E 18TH ST	WESTCOTT DR	4	1	28	282	44	921	56.3	55.5	Zone 1	10	4140	3185	57	6+	Fall Thru Yr 3						0	0	46
6053	50060	14780	30		WATERFORD	WESTCOTT DR	DONEGAL	4	1	24	690	92	1,932	68.7	68.2	Zone 1	10	4140	3185	57	6+	Fall Thru Yr 3						0	0	60
1511	948	2990	10		DIVINE AVE	PARK AVE	GRANT AVE	4	1	42	370	86	1,813	47	46	Zone 1	10	4160	2,130	51	6+	Fall Thru Yr 1						0	0	36
2119	1915	2990	20		DIVINE AVE	GRANT AVE	LINCOLN AVE	4	1	42	369	86	1,808	48	47	Zone 1	10	4160	2,130	51	6+	Fall Thru Yr 1						0	0	37
1510	947	5870	30		GRANT AVE	LIND AVE	DIVINE AVE	4	1	33	320	59	1,232	58	58	Zone 1	10	4160	2,130	51	6+	Fall Thru Yr 1						0	0	49
2045	1797	5870	40		GRANT AVE	KIRK AVE	LIND AVE	4	1	33	380	70	1,463	57	56	Zone 1	10	4160	2,130	51	6+	Fall Thru Yr 1						0	0	47
2035	1779	6960	10		LIND AVE	PARK AVE	GRANT AVE	4	1	42	371	87	1,818	47	46	Zone 1	10	4160	2,130	51	6+	Fall Thru Yr 1						0	0	37
1248	494	9110	10		PARK AVE	LIND AVE	DIVINE AVE	4	1	34	320	60	1,269	58	57	Zone 1	10	4160	2,130	51	6+	Fall Thru Yr 1						0	0	48
1986	1695	3010	40		DONEGAL	STAFFORD	WATERFORD	4	1	45	271	68	1,423	56	56	Zone 1	10	4180	1,374	52	6+	Fall Thru Yr 1						0	0	46
4363	6059	3010	50		DONEGAL	BLACKMORE RD	STAFFORD	4	1	46	295	75	1,583	51	51	Zone 1	10	4180	1,374	52	6+	Fall Thru Yr 1						0	0	42
2291	2166	14790	20		WATERFORD	DONEGAL	CLYDE	4	1	35	808	157	3,299	51.7	50.9	Zone 1	10	4180	1374	52	6+	Fall Thru Yr 1						0	0	41
2751	2773	3000	10		DONEGAL	HORNCHURCH AVE	WATERFORD	4	1	35	282	55	1,152	57	56	Zone 1	10	4200	3,311	50	6+	Fall Thru Yr 1						0	0	46
5012	1690	5990	60		HEATHROW AVE	HORNCHURCH AVE	YORKSHIRE AVE	4	1	35	284	55	1,160	41	41	Zone 1	10	4200	3,311	50	6+	Fall Thru Yr 1						0	0	31
5015	2619	5990	70		HEATHROW AVE	WATERFORD	HORNCHURCH AVE	4	1	35	155	30	633	46	46	Zone 1	10	4200	3,311	50	6+	Fall Thru Yr 1						0	0	36
5011	1418	6150	10		HORNCHURCH AVE	HORNCHURCH AVE	YORKSHIRE AVE	4	1	36	795	159	3,339	56	56	Zone 1	10	4200	3,311	50	6+	Fall Thru Yr 1						0	0	46
5020	2802	6150	20		HORNCHURCH AVE	DONEGAL	NORTHOLT AVE	4	1	36	273	55	1,147	59	58	Zone 1	10	4200	3,311	50	6+	Fall Thru Yr 1						0	0	49
2559	2528	6150	30		HORNCHURCH AVE	HEATHROW AVE	DONEGAL	4	1	36	593	119	2,491	48	48	Zone 1	10	4200	3,311	50	6+	Fall Thru Yr 1						0	0	38
5018	2772	14780	40		WATERFORD	HEATHROW AVE	DONEGAL	4	1	36	635	127	2,667	49.3	48.5	Zone 1	10	4200	3311	50	6+	Fall Thru Yr 1						0	0	39
5014	2618	14780	50		WATERFORD	E 12TH ST	HEATHROW AVE	4	1	35	294	57	1,201	44.3	43.5	Zone 1	10	4200	3311	50	6+	Fall Thru Yr 1						0	0	34
1648	1178	3050	20		DRAKE PL	N MINNESOTA AVE	N NEBRASKA AVE	4	1	31	300	52	1,085	65	65	Zone 1	10	4220	3,821	66	6+	Fall Thru Yr 3						0	0	56
1650	1182	3050	30		DRAKE PL	N NEBRASKA AVE	N PENNSYLVANIA AVE	4	1	31	297	51	1,074	61	60	Zone 1	10	4220	3,821	66	6+	Fall Thru Yr 3						0	0	51
4758	6598	7860	10	N	IOWA AVE	S IOWA AVE	N PENNSYLVANIA AVE	4	1	32	740	132	2,763	61	60	Zone 1	10	4220	3,821	66	6+	Fall Thru Yr 3						0	0	50
4757	558	10720	10	S	IOWA AVE	E 2ND ST	N IOWA AVE	4	1	32	472	84	1,762	75	75	Zone 1	10	4220	3,821	66	6+	Fall Thru Yr 3						0	0	68
4764	6600	8250	10	N	MINNESOTA AVE	S MINNESOTA AVE	DRAKE PL	4	1	34	609	115	2,416	66	66	Zone 1	10	4220	3,821	66	6+	Fall Thru Yr 3						0	0	57
4763	1179	11360	10	S	MINNESOTA AVE	E 2ND ST	N MINNESOTA AVE	4	1	32	486	86	1,814	69	69	Zone 1	10	4220	3,821	66	6+	Fall Thru Yr 3						0	0	60
4767	6607	8270	10	N	NEBRASKA AVE	S NEBRASKA AVE	DRAKE PL	4	1	33	449	82	1,729	68	68	Zone 1	10	4220	3,821	66	6+	Fall Thru Yr 3						0	0	60
4760	560	11730	10	S	PENNSYLVANIA AVE	E 2ND ST	N PENNSYLVANIA AVE	4	1	31	468	81	1,693	68	67	Zone 1	10	4220	3,821	66	6+	Fall Thru Yr 3						0	0	60
2078	1844	14490	30	W	COFFMAN AVE	SAGE AVE	SKYRIDGE	4	1	32	345	61	1,288	49	49	Zone 1	10	4240	2,090	44	6+	Fall Thru Yr 1						0	0	39
3072	3253	14490	40	W	COFFMAN AVE	DOVER AVE	SAGE AVE	4	1	32	658	117	2,457	49	49	Zone 1	10	4240	2,090	44	6+	Fall Thru Yr 1						0	0	39
5735	3107	14490	50	W	COFFMAN AVE	CASCADE AVE	DOVER AVE	4	1	30	417	70	1,460	36	35	Zone 1	10	4240	2,090	44	6+	Fall Thru Yr 1						0	0	26
3037	3207	3040	20		DOVER AVE	W COFFMAN AVE	ESSEX AVE	4	1	32	402	71	1,501	39	38	Zone 1	10	4240	2,090	44	6+	Fall Thru Yr 1						0	0	29
2189	2014	12340	40		SAGE AVE	W COFFMAN AVE	ESSEX AVE	4	1	30	268	45	938	46	46	Zone 1	10	4240	2,090	44	6+	Fall Thru Yr 1						0	0	36
2061	1825	3040	10		DOVER AVE	ESSEX AVE	DEAD END	4	1	32	139	25	519	53	52	Zone 1	10	4260	1,169	52	6+	Fall Thru Yr 1						0	0	43
3076	3257	6180	20		HYVIEW DR	SAGE AVE	SKYRIDGE	4	1	36	337	67	1,415	51	50	Zone 1	10	4260	1,169	52	6+	Fall Thru Yr 1						0	0	40
3052	3227	12340	30		SAGE AVE	HYVIEW DR	W COFFMAN AVE	4	1	33	267	49	1,028	56	55	Zone 1	10	4260	1,169	52	6+	Fall Thru Yr 1						0	0	45
1146	298	12590	10		SKYRIDGE	HYVIEW DR	W COFFMAN AVE	4	1	30	265	44	928	56	55	Zone 1	10	4260	1,169	52	6+	Fall Thru Yr 1						0	0	45
5070	6114	12590	30		SKYRIDGE	ESSEX AVE	DEAD END	4	1	32	161	29	601	48	48	Zone 1	10	4260	1,169	52	6+	Fall Thru Yr 1						0	0	38
1168	324	3060	10		DUNDEE	CLYDE	STAFFORD	4	1	35	705	137	2,879	58	57	Zone 1	10	4280	2,886	50	6+	Fall Thru Yr 4						0	0	48
6813	2428	12710	10		STAFFORD	DUNDEE	E 12TH ST	4	1	34	981	185	3,891	46	46	Zone 1	10	4280	2,886	50	6+	Fall Thru Yr 4						0	0	36

GISID	Agency ID	Street Number	Block Number	Street Prefix	On Street	From Street	To Street	FunCL Code	Pavetype Code	Pavement Width (ft)	Pavement Length (ft)	Add Area (yd2)	Pavement Area (yd2)	Pavement Cndtn Index (PCI)	Current Segment PCI (CPCI)	Zone	Zone Code	Project ID	Project Length (ft)	Project Current PCI	Year of First Rehab	Segment Rehab Results	Rehab Activity Code	Rehab Activity	Avg Unit Rate ($/yd2)	Peripheral Concrete Costs ($)	Segment Pavement Cost ($)	Segment Total Cost ($)	Whole Project Cost ($)	5 Year Post Rehab PCI
1167	323	12710	20		STAFFORD	DUNDEE	DUNDEE	4	1	34	1,200	227	4,760	49	48	Zone 1	10	4280	2,886	50	6+	Fall Thru Yr 4						0	0	38
6094	150002	12720	10		STAFFORD CT	STAFFORD CT	CUL-DE-SAC	4	1	77	64	27	573	72	72	Zone 1	10	4300	1,132	62	6+	Fall Thru Yr 1						0	0	64
4388	6175	12720	20		STAFFORD CT	E 12TH ST	STAFFORD CT	4	1	34	449	85	1,781	60	59	Zone 1	10	4300	1,132	62	6+	Fall Thru Yr 1						0	0	50
1716	1272	12730	10		STAFFORD CT	STAFFORD CT	E 12TH ST	4	1	29	619	100	2,094	63	63	Zone 1	10	4300	1,132	62	6+	Fall Thru Yr 1						0	0	54
8734	50110	3070	10		DUNLAP WAY	SALT CREEK PKY	SALT CREEK PKY	4	1	27	1,514	227	4,769	81	80	Zone 1	10	4320	6,758	80	6+	Not Selected						0	0	75
9027	6503	8930	10		OPPORTUNITY BLVD	SALT CREEK HWY	WOOD CT	4	1	28	450	70	1,470	83	82	Zone 1	10	4320	6,758	80	6+	Not Selected						0	0	77
7595	700066	8930	20		OPPORTUNITY BLVD	WOOD CT	LEGACY	4	1	27	1,355	203	4,268	75	75	Zone 1	10	4320	6,758	80	6+	Not Selected						0	0	68
7598	5941	12400	10		SALT CREEK PKY	SALT CREEK HWY	LEGACY	4	1	32	1,528	272	5,705	74	74	Zone 1	10	4320	6,758	80	6+	Not Selected						0	0	68
8898	6538	12400	20		SALT CREEK PKY	DUNLAP WAY	LEGACY	4	1	32	691	123	2,580	89	89	Zone 1	10	4320	6,758	80	6+	Not Selected						0	0	84
7599	250020	12400	30		SALT CREEK PKY	DUNLAP WAY	DUNLAP WAY	4	1	36	852	170	3,578	83	83	Zone 1	10	4320	6,758	80	6+	Not Selected						0	0	78
8899	250021	12400	40		SALT CREEK PKY	ENGLISH AVE	DUNLAP WAY	4	1	32	368	65	1,374	86	86	Zone 1	10	4320	6,758	80	6+	Not Selected						0	0	81
2231	2095	3090	10	E	10TH ST	S CENTER ST	S WOLCOTT ST	4	1	33	381	70	1,467	44	44	Zone 1	10	4340	2,270	50	6+	Fall Thru Yr 5						0	0	34
2170	1994	3100	10	E	10TH ST	S WOLCOTT ST	S DURBIN ST	4	1	31	380	65	1,374	41	40	Zone 1	10	4340	2,270	50	6+	Fall Thru Yr 5						0	0	30
2168	1990	3110	10	E	10TH ST	S DURBIN ST	S BEECH ST	4	1	33	380	70	1,463	52	52	Zone 1	10	4340	2,270	50	6+	Fall Thru Yr 5						0	0	43
1207	399	13370	10	W	10TH ST	S DAVID ST	S ASH ST	4	1	33	370	68	1,425	56	56	Zone 1	10	4340	2,270	50	6+	Fall Thru Yr 5						0	0	47
2233	2097	13370	20	W	10TH ST	S CENTER ST	S DAVID ST	4	1	33	379	69	1,459	51	50	Zone 1	10	4340	2,270	50	6+	Fall Thru Yr 5						0	0	40
2138	1948	4680	10	E	9TH ST	S DURBIN ST	S BEECH ST	4	1	34	380	72	1,507	59	58	Zone 1	10	4340	2,270	50	6+	Fall Thru Yr 5						0	0	49
6250	250028	3080	10		DURANGO CT	E YELLOWSTONE HWY	CUL-DE-SAC	4	1	33	718	131	2,761	72	72	Zone 1	10	4360	4,524	69	6+	Not Selected						0	0	64
4750	6183	6160	10		HOSPITALITY LN	LEGION LN	VROMAN RD	4	1	40	803	178	3,747	55	54	Zone 1	10	4360	4,524	69	6+	Not Selected						0	0	45
1616	1130	6880	10		LEGION LN	WALSH DR	THELMA DR	4	1	50	600	167	3,500	77	76	Zone 1	10	4360	4,524	69	6+	Not Selected						0	0	70
4390	6181	6880	20		LEGION LN	THELMA DR	HOSPITALITY LN	4	1	45	518	130	2,720	76	75	Zone 1	10	4360	4,524	69	6+	Not Selected						0	0	68
5803	6139	6880	30		LEGION LN	THELMA DR	SE WYOMING BLVD	4	1	46	547	140	2,936	74	73	Zone 1	10	4360	4,524	69	6+	Not Selected						0	0	66
1705	1260	12450	10		SCOTTHILL RD	E 2ND ST	PARKING LOT	4	1	36	395	79	1,659	91	91	Zone 1	10	4360	4,524	69	6+	Not Selected						0	0	85
4506	1300	12970	10		THELMA DR	E 2ND ST	LEGION LN	4	1	36	943	189	3,961	61	60	Zone 1	10	4360	4,524	69	6+	Not Selected						0	0	52
4695	591	3120	10	E	10TH ST	S MCKINLEY ST	S JACKSON ST	4	1	33	345	63	1,328	47	46	Zone 1	10	4380	2,436	47	6+	Fall Thru Yr 3						0	0	37
1964	1668	4500	10	E	7TH ST	S MCKINLEY ST	DEAD END	4	1	32	192	34	717	49	49	Zone 1	10	4380	2,436	47	6+	Fall Thru Yr 3						0	0	39
4693	1795	4590	10	E	8TH ST	S MCKINLEY ST	PRIVATE DR	4	1	32	182	32	679	53	52	Zone 1	10	4380	2,436	47	6+	Fall Thru Yr 3						0	0	43
4692	1793	4590	20	E	8TH ST	PRIVATE DR	S JACKSON ST	4	1	33	161	30	620	45	45	Zone 1	10	4380	2,436	47	6+	Fall Thru Yr 3						0	0	35
4690	1388	4590	40	E	8TH ST	S JACKSON ST	S WASHINGTON ST	4	1	33	293	54	1,128	59	59	Zone 1	10	4380	2,436	47	6+	Fall Thru Yr 3						0	0	49
4689	1386	4590	50	E	8TH ST	S WASHINGTON ST	S WASHINGTON ST	4	1	33	87	16	335	59	59	Zone 1	10	4380	2,436	47	6+	Fall Thru Yr 3						0	0	49
4688	1786	4590	60	E	8TH ST	S WASHING TON ST	S MELROSE ST	4	1	32	243	43	907	34	34	Zone 1	10	4380	2,436	47	6+	Fall Thru Yr 3						0	0	25
4687	1785	4590	70	E	8TH ST	S MELROSE ST	S MELROSE ST	4	1	32	136	24	508	44	44	Zone 1	10	4380	2,436	47	6+	Fall Thru Yr 3						0	0	34
2115	1898	10770	20	S	JACKSON ST	E 8TH ST	E 10TH ST	4	1	34	797	151	3,161	46	46	Zone 1	10	4380	2,436	47	6+	Fall Thru Yr 3						0	0	36
6516	578	3130	70	E	10TH ST	ILLINOIS AVE	ILLINOIS AVE	4	1	32	58	10	217	54	53	Zone 1	10	4400	2,488	53	6+	Fall Thru Yr 1						0	0	43
2238	2104	3190	10	E	11TH ST	MISSOURI AVE	ILLINOIS AVE	4	1	32	378	67	1,411	44	44	Zone 1	10	4400	2,488	53	6+	Fall Thru Yr 1						0	0	34
1794	1389	4610	20	E	8TH ST	MISSOURI AVE	MISSOURI CIR	4	1	33	65	12	250	58	57	Zone 1	10	4400	2,488	53	6+	Fall Thru Yr 1						0	0	48
1793	1387	4610	30	E	8TH ST	MISSOURI CIR	ILLINOIS AVE	4	1	33	291	53	1,120	53	52	Zone 1	10	4400	2,488	53	6+	Fall Thru Yr 1						0	0	43
2037	1784	4610	40	E	8TH ST	ILLINOIS AVE	COUNTRY CLUB RD	4	1	34	342	65	1,357	54	54	Zone 1	10	4400	2,488	53	6+	Fall Thru Yr 1						0	0	45
2237	2103	6200	10		ILLINOIS AVE	E 10TH ST	E 11TH ST	4	1	33	369	68	1,421	50	49	Zone 1	10	4400	2,488	53	6+	Fall Thru Yr 1						0	0	40
2154	1966	6210	10		ILLINOIS AVE	E 9TH ST	E 10TH ST	4	1	34	283	53	1,123	60	59	Zone 1	10	4400	2,488	53	6+	Fall Thru Yr 1						0	0	51
1132	276	6210	20		ILLINOIS AVE	E 8TH ST	E 9TH ST	4	1	33	413	76	1,590	61	60	Zone 1	10	4400	2,488	53	6+	Fall Thru Yr 1						0	0	51
2109	1887	7350	40		MISSOURI CIR	E 8TH ST	E 9TH ST	4	1	34	289	55	1,146	51	50	Zone 1	10	4400	2,488	53	6+	Fall Thru Yr 1						0	0	40
4737	6585	3110	20	E	10TH ST	GRANT AVE	S BEECH ST	4	1	30	145	24	508	54	53	Zone 1	10	4420	2,894	56	6+	Fall Thru Yr 2						0	0	44
4738	1988	5870	10		GRANT AVE	MILTON AVE	E 10TH ST	4	1	29	238	38	805	69	68	Zone 1	10	4420	2,894	56	6+	Fall Thru Yr 2						0	0	60
1972	1678	5870	20		GRANT AVE	DIVINE AVE	MILTON AVE	4	1	33	381	70	1,467	58	58	Zone 1	10	4420	2,894	56	6+	Fall Thru Yr 2						0	0	48
2282	2156	6950	10		LINCOLN AVE	MILTON AVE	E 11TH ST	4	1	34	458	87	1,817	51	50	Zone 1	10	4420	2,894	56	6+	Fall Thru Yr 2						0	0	40
1303	590	6950	20		LINCOLN AVE	DIVINE AVE	MILTON AVE	4	1	33	381	70	1,467	56	56	Zone 1	10	4420	2,894	56	6+	Fall Thru Yr 2						0	0	46
1973	1679	7290	10		MILTON AVE	S BEECH ST	GRANT AVE	4	1	42	307	72	1,504	52	51	Zone 1	10	4420	2,894	56	6+	Fall Thru Yr 2						0	0	41
1297	581	7290	20		MILTON AVE	GRANT AVE	LINCOLN AVE	4	1	42	369	86	1,808	61	60	Zone 1	10	4420	2,894	56	6+	Fall Thru Yr 2						0	0	52
1985	1694	7290	30		MILTON AVE	LINCOLN AVE	OAKCREST AVE	4	1	42	371	87	1,818	57	56	Zone 1	10	4420	2,894	56	6+	Fall Thru Yr 2						0	0	47
2276	2150	8880	10		OAKCREST AVE	MILTON AVE	E 11TH ST	4	1	29	244	39	826	51	51	Zone 1	10	4420	2,894	56	6+	Fall Thru Yr 2						0	0	41
1799	1396	3130	10	E	10TH ST	S WISCONSIN AVE	S BEVERLY ST	4	1	43	337	81	1,691	53	52	Zone 1	10	4440	2,027	49	6+	Fall Thru Yr 4						0	0	43
2046	1804	4600	10	E	8TH ST	S BEVERLY ST	CUL-DE-SAC	4	1	32	491	87	1,833	45	44	Zone 1	10	4440	2,027	49	6+	Fall Thru Yr 4						0	0	35
7561	1968	8910	10		ODELL PL	S BEVERLY ST	S BEVERLY ST	4	1	33	533	98	2,052	48	47	Zone 1	10	4440	2,027	49	6+	Fall Thru Yr 4						0	0	37
2311	2207	12240	10	S	WISCONSIN AVE	E 10TH ST	E 12TH ST	4	1	32	666	118	2,486	52.3	51.5	Zone 1	10	4440	2027	49	6+	Fall Thru Yr 4						0	0	42
4696	589	3120	20	E	10TH ST	S JACKSON ST	S WASHINGTON ST	4	1	34	329	62	1,305	53	53	Zone 1	10	4460	4,887	53	6+	Fall Thru Yr 1						0	0	43
4697	588	3120	30	E	10TH ST	S WASHINGTON ST	S MELROSE ST	4	1	32	330	59	1,232	46	45	Zone 1	10	4460	4,887	53	6+	Fall Thru Yr 1						0	0	35
4698	586	3120	40	E	10TH ST	S MELROSE ST	S CONWELL ST	4	1	33	332	61	1,278	53	52	Zone 1	10	4460	4,887	53	6+	Fall Thru Yr 1						0	0	42
2463	2409	10760	20	S	JACKSON ST	E 12TH ST	FARNUM ST	4	1	35	660	128	2,695	51	50	Zone 1	10	4460	4,887	53	6+	Fall Thru Yr 1						0	0	40
1164	320	10770	10	S	JACKSON ST	E 10TH ST	E 12TH ST	4	1	33	639	117	2,460	51	50	Zone 1	10	4460	4,887	53	6+	Fall Thru Yr 1						0	0	40
2459	2405	11320	20	S	MELROSE ST	E 12TH ST	FARNUM ST	4	1	34	654	124	2,594	57	56	Zone 1	10	4460	4,887	53	6+	Fall Thru Yr 1						0	0	46
2329	2228	11330	10	S	MELROSE ST	E 10TH ST	E 12TH ST	4	1	32	644	114	2,404	58	58	Zone 1	10	4460	4,887	53	6+	Fall Thru Yr 1						0	0	48
2461	2407	12120	20	S	WASHINGTON ST	E12TH ST	FARNUM ST	4	1	34	660	125	2,618	53	52.3	Zone 1	10	4460	4887	53	6+	Fall Thru Yr 1						0	0	43
2328	2227	12130	10	S	WASHINGTON ST	E 10TH ST	E 12TH ST	4	1	31	639	110	2,311	58.3	57.7	Zone 1	10	4460	4887	53	6+	Fall Thru Yr 1						0	0	48
1798	1394	3130	20	E	10TH ST	S NEBRASKA AVE	S WISCONSIN AVE	4	1	31	330	57	1,194	64	63	Zone 1	10	4480	1,356	57	6+	Fall Thru Yr 3						0	0	54
1797	1393	3130	30	E	10TH ST	MISSOURI CIR	S NEBRASKA AVE	4	1	35	361	70	1,474	52	51	Zone 1	10	4480	1,356	57	6+	Fall Thru Yr 3						0	0	41
2307	2203	11510	10	S	NEBRASKA AVE	E 10TH ST	E 12TH ST	4	1	34	665	126	2,638	59	58	Zone 1	10	4480	1,356	57	6+	Fall Thru Yr 3						0	0	49
6518	580	3130	50	E	10TH ST	MISSOURI AVE	E 10TH ST	4	1	35	102	20	417	55	55	Zone 1	10	4500	2,223	65	6+	Fall Thru Yr 3						0	0	45
6517	579	3130	60	E	10TH ST	E 10TH ST	ILLINOIS AVE	4	1	34	227	43	900	68	67	Zone 1	10	4500	2,223	65	6+	Fall Thru Yr 3						0	0	59
1296	577	3130	80	E	10TH ST	ILLINOIS AVE	COUNTRY CLUB RD	4	1	33	285	52	1,097	63	63	Zone 1	10	4500	2,223	65	6+	Fall Thru Yr 3						0	0	54
6519	592	3140	10	E	10TH ST	MISSOURI AVE	E 10TH ST	4	1	33	216	40	832	66	65	Zone 1	10	4500	2,223	65	6+	Fall Thru Yr 3						0	0	57
5060	277	4700	10	E	9TH ST	MISSOURI CIR	ILLINOIS AVE	4	1	32	402	71	1,501	68	67	Zone 1	10	4500	2,223	65	6+	Fall Thru Yr 3						0	0	59
1214	406	7330	10		MISSOURI AVE	E 11TH ST	E 12TH ST	4	1	33	283	52	1,090	63	62	Zone 1	10	4500	2,223	65	6+	Fall Thru Yr 3						0	0	54
1989	1698	7330	20		MISSOURI AVE	E 10TH ST	E 11TH ST	4	1	37	285	59	1,230	70	69	Zone 1	10	4500	2,223	65	6+	Fall Thru Yr 3						0	0	62
1302	587	7330	30		MISSOURI AVE	E 10TH ST	E 10TH ST	4	1	33	97	18	373	71	70	Zone 1	10	4500	2,223	65	6+	Fall Thru Yr 3						0	0	62
4742	6587	7350	20		MISSOURI CIR	E 9TH ST	E 9TH ST	4	1	33	186	34	716	53	52	Zone 1	10	4500	2,223	65	6+	Fall Thru Yr 3						0	0	43
4741	279	7350	30		MISSOURI CIR	E 9TH ST	E 9TH ST	4	1	34	140	26	555	76	76	Zone 1	10	4500	2,223	65	6+	Fall Thru Yr 3						0	0	69
1300	584	3150	40	E	10TH ST	PAYNE AVE	TRIGOOD DR	4	1	33	389	71	1,498	63	62	Zone 1	10	4520	2,823	60	6+	Fall Thru Yr 5						0	0	54
1501	938	6940	10		LILLIAN LN	PINEVIEW PL	TRIGOOD DR	4	1	31	322	55	1,165	63	63	Zone 1	10	4520	2,823	60	6+	Fall Thru Yr 5						0	0	54

GISID	Agency ID	Street Number	Block Number	Street Prefix	On Street	From Street	To Street	FunCL Code	Pavetype Code	Pavement Width (ft)	Pavement Length (ft)	Add Area (yd2)	Pavement Area (yd2)	Pavement Cndtn Index (PCI)	Current Segment PCI (CPCI)	Zone	Zone Code	Project ID	Project Length (ft)	Project Current PCI	Year of First Rehab	Segment Rehab Results	Rehab Activity Code	Rehab Activity	Avg Unit Rate ($/yd2)	Peripheral Concrete Costs ($)	Segment Pavement Cost ($)	Segment Total Cost ($)	Whole Project Cost ($)	5 Year Post Rehab PCI
1125	268	9220	10		PAYNE AVE	E 11TH ST	E 12TH ST	4	1	33	339	62	1,305	66	65	Zone 1	10	4520	2,823	60	6+	Fall Thru Yr 5						0	0	57
2166	1987	9220	20		PAYNE AVE	E 10TH ST	E 11TH ST	4	1	35	325	63	1,327	61	60	Zone 1	10	4520	2,823	60	6+	Fall Thru Yr 5						0	0	51
5800	6132	13040	10		TRIGOOD DR	E 10TH ST	E 11TH ST	4	1	34	316	60	1,253	55	54	Zone 1	10	4520	2,823	60	6+	Fall Thru Yr 5						0	0	44
1975	1682	13040	20		TRIGOOD DR	SALLY LN	E 10TH ST	4	1	36	281	56	1,180	55	54	Zone 1	10	4520	2,823	60	6+	Fall Thru Yr 5						0	0	45
2044	1796	13040	40		TRIGOOD DR	SWANTON AVE	LILLIAN LN	4	1	32	851	151	3,177	60	59	Zone 1	10	4520	2,823	60	6+	Fall Thru Yr 5						0	0	51
1295	575	3150	10	E	10TH ST	COUNTRY CLUB RD	BON AVE	4	1	31	282	49	1,020	36	36	Zone 1	10	4540	1,900	47	6+	Fall Thru Yr 3						0	0	26
1293	573	3150	20	E	10TH ST	BON AVE	DERINGTON AVE	4	1	30	289	48	1,012	46	45	Zone 1	10	4540	1,900	47	6+	Fall Thru Yr 3						0	0	35
1291	571	3150	30	E	10TH ST	DERINGTON AVE	PAYNE AVE	4	1	32	286	51	1,068	51	50	Zone 1	10	4540	1,900	47	6+	Fall Thru Yr 3						0	0	40
2235	2100	3200	10	E	11TH ST	COUNTRY CLUB RD	PAYNE AVE	4	1	34	857	162	3,399	49	49	Zone 1	10	4540	1,900	47	6+	Fall Thru Yr 3						0	0	39
5799	6131	3200	20	E	11TH ST	PAYNE AVE	TRIGOOD DR	4	1	34	186	35	738	52	51	Zone 1	10	4540	1,900	47	6+	Fall Thru Yr 3						0	0	41
2285	2159	3160	10	E	11TH ST	S CENTER ST	S WOLCOTT ST	4	1	32	380	68	1,419	80	79	Zone 1	10	4560	3,736	72	6+	Fall Thru Yr 1						0	0	73
1218	410	3170	10	E	11TH ST	S WOLCOTT ST	S DURBIN ST	4	1	31	387	67	1,400	72	71	Zone 1	10	4560	3,736	72	6+	Fall Thru Yr 1						0	0	64
2293	2168	13410	10	W	11TH ST	S ASH ST	S ELM ST	4	1	33	360	66	1,386	66	66	Zone 1	10	4560	3,736	72	6+	Fall Thru Yr 1						0	0	58
2289	2163	13420	10	W	11TH ST	S DAVID ST	S ASH ST	4	1	32	370	66	1,381	63	62	Zone 1	10	4560	3,736	72	6+	Fall Thru Yr 1						0	0	54
2287	2161	13420	20	W	11TH ST	S CENTER ST	S DAVID ST	4	1	29	380	61	1,286	77	76	Zone 1	10	4560	3,736	72	6+	Fall Thru Yr 1						0	0	70
2141	1951	4670	10	E	9TH ST	S WOLCOTT ST	S DURBIN ST	4	1	34	380	72	1,507	73	73	Zone 1	10	4560	3,736	72	6+	Fall Thru Yr 1						0	0	66
1172	328	10090	10	S	CENTER ST	W 12TH ST	W 13TH ST	4	1	55	370	113	2,374	68	68	Zone 1	10	4560	3,736	72	6+	Fall Thru Yr 1						0	0	60
2343	2244	10100	10	S	CENTER ST	E 11TH ST	E 12TH ST	4	1	54	370	111	2,331	74	74	Zone 1	10	4560	3,736	72	6+	Fall Thru Yr 1						0	0	67
2286	2160	10100	20	S	CENTER ST	E 10TH ST	E 11TH ST	4	1	57	370	117	2,461	79	79	Zone 1	10	4560	3,736	72	6+	Fall Thru Yr 1						0	0	73
2232	2096	10100	30	S	CENTER ST	E 9TH ST	E 10TH ST	4	1	55	369	113	2,368	73	73	Zone 1	10	4560	3,736	72	6+	Fall Thru Yr 1						0	0	66
4801	2231	3180	100	E	11TH ST	S JEFFERSON ST	DEAD END	4	1	27	375	56	1,181	45	45	Zone 1	10	4580	1,830	48	6+	Fall Thru Yr 4						0	0	35
2273	2146	10840	20	S	JEFFERSON ST	E 16TH ST	E 17TH ST	4	1	33	454	83	1,748	44	44	Zone 1	10	4580	1,830	48	6+	Fall Thru Yr 4						0	0	35
2692	2707	10840	30	S	JEFFERSON ST	E 15TH ST	E 16TH ST	4	1	43	369	88	1,851	50	49	Zone 1	10	4580	1,830	48	6+	Fall Thru Yr 4						0	0	39
1993	1702	10860	10	S	JEFFERSON ST	E 12TH ST	E 13TH ST	4	1	40	370	82	1,727	56	55	Zone 1	10	4580	1,830	48	6+	Fall Thru Yr 4						0	0	46
2308	2204	10870	10	S	JEFFERSON ST	E 11TH ST	E 12 TH ST	4	1	35	262	51	1,070	50	49	Zone 1	10	4580	1,830	48	6+	Fall Thru Yr 4						0	0	39
2483	2434	3320	60	E	14TH ST	S MITCHELL ST	S JEFFERSON ST	4	1	31	380	65	1,374	43	43	Zone 1	10	4600	2,682	40	6+	Not Selected						0	0	33
2482	2433	3320	70	E	14TH ST	S JEFFERSON ST	S MCKINLEY ST	4	1	33	384	70	1,478	38	37	Zone 1	10	4600	2,682	40	6+	Not Selected						0	0	27
1203	394	10850	10	S	JEFFERSON ST	E 14TH ST	E 15TH ST	4	1	43	371	89	1,861	50	50	Zone 1	10	4600	2,682	40	6+	Not Selected						0	0	40
2467	2415	10850	20	S	JEFFERSON ST	E 13TH ST	E 14TH ST	4	1	40	369	82	1,722	53	52	Zone 1	10	4600	2,682	40	6+	Not Selected						0	0	43
2472	2420	11430	20	S	MITCHELL ST	E 13TH ST	E 14TH ST	4	1	42	370	86	1,813	37	37	Zone 1	10	4600	2,682	40	6+	Not Selected						0	0	27
1995	1704	11440	10	S	MITCHELL ST	E 12THST	E 13TH ST	4	1	41	369	84	1,765	28	27	Zone 1	10	4600	2,682	40	6+	Not Selected						0	0	19
2309	2205	11450	10	S	MITCHELL ST	E 11TH ST	E 12THST	4	1	32	439	78	1,639	32	31	Zone 1	10	4600	2,682	40	6+	Not Selected						0	0	22
1213	405	3180	10	E	11TH ST	S DURBIN ST	S BEECH ST	4	1	33	374	69	1,440	70	70	Zone 1	10	4620	3,971	71	6+	Fall Thru Yr 1						0	0	62
1209	401	3180	20	E	11TH ST	S BEECH ST	LINCOLN AVE	4	1	31	353	61	1,277	66	65	Zone 1	10	4620	3,971	71	6+	Fall Thru Yr 1						0	0	57
2279	2153	3180	40	E	11TH ST	LINCOLN AVE	OAKCREST AVE	4	1	30	378	63	1,323	87	87	Zone 1	10	4620	3,971	71	6+	Fall Thru Yr 1						0	0	82
1809	1425	3180	60	E	11TH ST	S OAK ST	S BONNIE BRAE ST	4	1	29	357	58	1,208	82	82	Zone 1	10	4620	3,971	71	6+	Fall Thru Yr 1						0	0	76
2283	2157	3180	80	E	11TH ST	BONNIE BRAE ST	S JEFFERSON ST	4	1	31	541	93	1,957	73	73	Zone 1	10	4620	3,971	71	6+	Fall Thru Yr 1						0	0	65
2056	1820	3180	90	E	11TH ST	S MITCHELL ST	S JEFFERSON ST	4	1	24	205	27	574	69	69	Zone 1	10	4620	3,971	71	6+	Fall Thru Yr 1						0	0	60
2102	1880	4570	20	E	8TH ST	S BEECH ST	PARK AVE	4	1	31	136	23	492	65	64	Zone 1	10	4620	3,971	71	6+	Fall Thru Yr 1						0	0	56
1210	402	9860	20	S	BEECH ST	E 10TH ST	E 11TH ST	4	1	52	370	107	2,245	71	70	Zone 1	10	4620	3,971	71	6+	Fall Thru Yr 1						0	0	63
2167	1989	9860	30	S	BEECH ST	E 9TH ST	E 10TH ST	4	1	51	369	105	2,196	62	61	Zone 1	10	4620	3,971	71	6+	Fall Thru Yr 1						0	0	52
2137	1947	9860	40	S	BEECH ST	E 8TH ST	E 9TH ST	4	1	56	370	115	2,417	69	68	Zone 1	10	4620	3,971	71	6+	Fall Thru Yr 1						0	0	60
6095	150003	10880	10	S	JEFFERSON ST	S JEFFERSON ST	E 11TH ST	4	1	27	392	59	1,235	71	71	Zone 1	10	4620	3,971	71	6+	Fall Thru Yr 1						0	0	63
6096	150004	10880	20	S	JEFFERSON ST	S JEFFERSON ST	S JEFFERSON ST	4	1	26	126	18	382	67	67	Zone 1	10	4620	3,971	71	6+	Fall Thru Yr 1						0	0	58
7472	6176	3250	10	E	12TH ST	SE WYOMING BLVD	STAFFORD	3	2	54	285	86	1,796	76	76	Zone 1	10	4700	285	76	6+	Fall Thru Yr 5						0	0	71
4305	5921	3260	30	E	12TH ST	LUKER DR	ELKHORN VALLEY DR	4	1	48	304	81	1,702	66	65	Zone 1	10	4720	5,081	64	6+	Fall Thru Yr 2						0	0	57
2269	2142	3460	40	E	15TH ST	NEWPORT	MIRACLE DR	4	1	43	297	71	1,490	62	62	Zone 1	10	4720	5,081	64	6+	Fall Thru Yr 2						0	0	53
2375	2278	3820	20	E	21ST ST	MIRACLE DR	LUKER DR	4	1	43	298	71	1,495	67	67	Zone 1	10	4720	5,081	64	6+	Fall Thru Yr 2						0	0	59
2373	2276	3820	30	E	21ST ST	LUKER DR	ELKHORN VALLEY DR	4	1	44	307	75	1,576	68	68	Zone 1	10	4720	5,081	64	6+	Fall Thru Yr 2						0	0	60
4720	3955	3820	40	E	21ST ST	ELKHORN VALLEY DR	DEAD END	4	1	43	200	48	1,003	69	69	Zone 1	10	4720	5,081	64	6+	Fall Thru Yr 2						0	0	61
2374	2277	7070	10		LUKER DR	E 12TH ST	E 21ST ST	4	1	36	1,805	361	7,581	63	63	Zone 1	10	4720	5,081	64	6+	Fall Thru Yr 2						0	0	53
2376	2279	7310	30		MIRACLE DR	E 15TH ST	E 21ST ST	4	1	37	1,508	310	6,510	63	63	Zone 1	10	4720	5,081	64	6+	Fall Thru Yr 2						0	0	55
2268	2141	7310	40		MIRACLE DR	E 12TH ST	E 15TH ST	4	1	35	362	70	1,478	65	64	Zone 1	10	4720	5,081	64	6+	Fall Thru Yr 2						0	0	55
1116	259	3240	190	E	12TH ST	KINGBURY DR	LINDA VISTA DR	2	1	45	250	63	1,313	50	50	Zone 1	10	4740	3,592	53	6+	Fall Thru Yr 1						0	0	36
5678	258	3240	200	E	12TH ST	LINDA VISTA DR	MANOR DR	2	1	44	250	61	1,283	70	69	Zone 1	10	4740	3,592	53	6+	Fall Thru Yr 1						0	0	59
5677	257	3240	210	E	12TH ST	MANOR DR	NOTTINGHAM DR	2	1	45	249	62	1,307	55	54	Zone 1	10	4740	3,592	53	6+	Fall Thru Yr 1						0	0	42
5675	255	3240	220	E	12TH ST	NOTTINGHAM DR	KELLY DR	2	1	43	283	68	1,420	45	45	Zone 1	10	4740	3,592	53	6+	Fall Thru Yr 1						0	0	33
2057	1821	3240	230	E	12TH ST	KELLY DR	TROJAN DR	2	1	43	271	65	1,360	55	54	Zone 1	10	4740	3,592	53	6+	Fall Thru Yr 1						0	0	42
2055	1819	3240	240	E	12TH ST	TROJAN DR	WALSH DR	2	1	42	224	52	1,098	64	64	Zone 1	10	4740	3,592	53	6+	Fall Thru Yr 1						0	0	53
5702	2190	3240	250	E	12TH ST	WALSH DR	BRETTON DR	2	1	42	645	151	3,161	47	46	Zone 1	10	4740	3,592	53	6+	Fall Thru Yr 1						0	0	34
5707	2196	3240	260	E	12TH ST	BRETTON DR	CARRIAGE LN	2	1	43	714	171	3,582	48	47	Zone 1	10	4740	3,592	53	6+	Fall Thru Yr 1						0	0	35
6808	2370	3240	270	E	12TH ST	CARRIAGE LN	SE WYOMING BLVD	2	1	41	706	161	3,377	63	62	Zone 1	10	4740	3,592	53	6+	Fall Thru Yr 1						0	0	51
2331	2230	3230	90	E	12TH ST	S MCKINLEY ST	S JACKSON ST	2	1	63	362	127	2,661	64	64	Zone 1	10	4760	3,923	66	6+	Fall Thru Yr 3						0	0	54
1163	319	3230	100	E	12TH ST	S JACKSON ST	S WASHINGTON ST	2	1	54	329	99	2,073	64	64	Zone 1	10	4760	3,923	66	6+	Fall Thru Yr 3						0	0	53
1162	318	3230	110	E	12TH ST	S WASHINGTON ST	S MELROSE ST	2	1	44	331	81	1,699	65	64	Zone 1	10	4760	3,923	66	6+	Fall Thru Yr 3						0	0	54
2327	2226	3230	120	E	12TH ST	S MELROSE ST	S CONWELL ST	2	1	45	331	83	1,738	69	68	Zone 1	10	4760	3,923	66	6+	Fall Thru Yr 3						0	0	59
2325	2224	3230	130	E	12TH ST	S CONWELL ST	S WILSON ST	2	1	45	323	81	1,696	58	58	Zone 1	10	4760	3,923	66	6+	Fall Thru Yr 3						0	0	46
2324	2223	3230	140	E	12TH ST	S WILSON ST	S FENWAY ST	2	1	44	324	79	1,663	78	77	Zone 1	10	4760	3,923	66	6+	Fall Thru Yr 3						0	0	70
2323	2222	3230	150	E	12TH ST	S FENWAY ST	S KENWOOD ST	2	1	44	324	79	1,663	70	70	Zone 1	10	4760	3,923	66	6+	Fall Thru Yr 3						0	0	61
2322	2221	3230	160	E	12TH ST	S KENWOOD ST	S ELK ST	2	1	44	324	79	1,663	75	75	Zone 1	10	4760	3,923	66	6+	Fall Thru Yr 3						0	0	66
2321	2220	3230	170	E	12TH ST	S ELK ST	S LOWELL ST	2	1	45	317	79	1,664	69	69	Zone 1	10	4760	3,923	66	6+	Fall Thru Yr 3						0	0	59
2319	2217	3230	180	E	12TH ST	S LOWELL ST	S BEVERLY ST	2	1	52	958	277	5,812	65	65	Zone 1	10	4760	3,923	66	6+	Fall Thru Yr 3						0	0	54
1982	1691	3260	10	E	12TH ST	NEWPORT	MIRACLE DR	4	1	48	350	93	1,960	48	48	Zone 1	10	4780	3,554	51	6+	Fall Thru Yr 1						0	0	38
2518	2472	3260	20	E	12TH ST	MIRACLE DR	LUKER DR	4	1	47	312	81	1,711	49	48	Zone 1	10	4780	3,554	51	6+	Fall Thru Yr 1						0	0	38
2971	3085	3890	10	E	22ND ST	MIRACLE DR	CUL-DE-SAC	4	1	39	574	126	2,639	61	61	Zone 1	10	4780	3,554	51	6+	Fall Thru Yr 1						0	0	52
2072	1838	5230	10		ELKHORN VALLEY DR	E 12TH ST	E 21ST ST	4	1	44	1,809	442	9,286	51	50	Zone 1	10	4780	3,554	51	6+	Fall Thru Yr 1						0	0	40
3025	3189	7310	10		MIRACLE DR	E 22ND ST	CUL-DE-SAC	4	1	47	203	53	1,123	46	45	Zone 1	10	4780	3,554	51	6+	Fall Thru Yr 1						0	0	36
2968	3082	7310	20		MIRACLE DR	E 21ST ST	E 22ND ST	4	1	36	306	61	1,285	57	56	Zone 1	10	4780	3,554	51	6+	Fall Thru Yr 1						0	0	47
2314	2211	3240	10	E	12TH ST	S BEVERLY ST	WISCONSIN ST	2	1	48	342	91	1,915	50	49	Zone 1	10	4800	2,005	63	6+	Fall Thru Yr 2						0	0	37

GISID	Agency ID	Street Number	Block Number	Street Prefix	On Street	From Street	To Street	FunCL Code	Pavetype Code	Pavement Width (ft)	Pavement Length (ft)	Add Area (yd2)	Pavement Area (yd2)	Pavement Cndtn Index (PCI)	Current Segment PCI (CPCI)	Zone	Zone Code	Project ID	Project Length (ft)	Project Current PCI	Year of First Rehab	Segment Rehab Results	Rehab Activity Code	Rehab Activity	Avg Unit Rate ($/yd2)	Peripheral Concrete Costs ($)	Segment Pavement Cost ($)	Segment Total Cost ($)	Whole Project Cost ($)	5 Year Post Rehab PCI
2310	2206	3240	20	E	12TH ST	S WISCONSIN ST	S NEBRASKA AVE	2	1	40	330	73	1,540	52	52	Zone 1	10	4800	2,005	63	6+	Fall Thru Yr 2					0	0	40
2306	2202	3240	30	E	12TH ST	S NEBRASKA AVE	S PENNSYLVANIA AVE	2	1	41	330	75	1,579	78	78	Zone 1	10	4800	2,005	63	6+	Fall Thru Yr 2					0	0	70
5710	2199	3240	40	E	12TH ST	PENNSYLVANIA AVE	S MISSOURI AVE	2	1	40	331	74	1,545	72	71	Zone 1	10	4800	2,005	63	6+	Fall Thru Yr 2					0	0	62
5709	2198	3240	50	E	12TH ST	S MISSOURI AVE	ILLINOIS AVE	2	1	42	333	78	1,632	66	66	Zone 1	10	4800	2,005	63	6+	Fall Thru Yr 2					0	0	55
5708	2197	3240	60	E	12TH ST	ILLINOIS AVE	COUNTRY CLUB RD	2	1	41	339	77	1,622	68	68	Zone 1	10	4800	2,005	63	6+	Fall Thru Yr 2					0	0	59
5705	2194	3240	70	E	12TH ST	COUNTRY CLUB RD	BON AVE	2	1	46	312	80	1,674	75	75	Zone 1	10	4840	2,420	72	6+	Fall Thru Yr 1					0	0	66
1130	273	3240	80	E	12TH ST	BON AVE	DERINGTON AVE	2	1	48	311	83	1,742	76	75	Zone 1	10	4840	2,420	72	6+	Fall Thru Yr 1					0	0	67
1126	269	3240	90	E	12TH ST	DERINGTON AVE	PAYNE AVE	2	1	48	234	62	1,310	82	81	Zone 1	10	4840	2,420	72	6+	Fall Thru Yr 1					0	0	75
1131	274	3240	100	E	12TH ST	PAYNE AVE	FOREST DR	2	1	50	309	86	1,803	75	75	Zone 1	10	4840	2,420	72	6+	Fall Thru Yr 1					0	0	66
1129	272	3240	110	E	12TH ST	FOREST DR	FOREST DR	2	1	44	84	21	431	70	70	Zone 1	10	4840	2,420	72	6+	Fall Thru Yr 1					0	0	60
1127	270	3240	120	E	12TH ST	FOREST DR	GLENAIRE DR	2	1	42	171	40	838	80	80	Zone 1	10	4840	2,420	72	6+	Fall Thru Yr 1					0	0	73
1124	267	3240	130	E	12TH ST	GLENAIRE DR	HAZELWOOD DR	2	1	42	181	42	887	62	61	Zone 1	10	4840	2,420	72	6+	Fall Thru Yr 1					0	0	50
1122	265	3240	140	E	12TH ST	HAZELWOOD DR	HAZELWOOD DR	2	1	44	66	16	339	70	70	Zone 1	10	4840	2,420	72	6+	Fall Thru Yr 1					0	0	60
1121	264	3240	150	E	12TH ST	HAZELWOOD DR	IVY LN	2	1	42	181	42	887	70	69	Zone 1	10	4840	2,420	72	6+	Fall Thru Yr 1					0	0	60
1119	262	3240	160	E	12TH ST	IVY LN	IVY LN	2	1	42	72	17	353	83	83	Zone 1	10	4840	2,420	72	6+	Fall Thru Yr 1					0	0	77
1118	261	3240	170	E	12TH ST	IVY LN	JAMAICA DR	2	1	43	250	60	1,254	61	60	Zone 1	10	4840	2,420	72	6+	Fall Thru Yr 1					0	0	49
1117	260	3240	180	E	12TH ST	JAMAICA DR	KINGSBURY DR	2	1	42	249	58	1,220	64	64	Zone 1	10	4840	2,420	72	6+	Fall Thru Yr 1					0	0	53
2498	2452	3250	60	E	12TH ST	DERBY	CHESHIRE	3	1	45	514	129	2,699	59	59	Zone 1	10	4860	2,420	58	6+	Fall Thru Yr 4					0	0	48
2495	2447	3250	70	E	12TH ST	CHESHIRE	DONEGAL	3	1	46	276	71	1,481	63	63	Zone 1	10	4860	2,420	58	6+	Fall Thru Yr 4					0	0	53
2493	2445	3250	80	E	12TH ST	DONEGAL	SURREY	3	1	45	275	69	1,444	47	46	Zone 1	10	4860	2,420	58	6+	Fall Thru Yr 4					0	0	36
2490	2442	3250	90	E	12TH ST	SURREY	CORNWALL	3	1	46	726	186	3,896	56	55	Zone 1	10	4860	2,420	58	6+	Fall Thru Yr 4					0	0	45
1721	1281	3250	100	E	12TH ST	CORNWALL	WARWICK	3	1	48	255	68	1,428	68	68	Zone 1	10	4860	2,420	58	6+	Fall Thru Yr 4					0	0	60
2605	2584	3250	110	E	12TH ST	WARWICK	NEWPORT	3	1	48	374	100	2,094	63	63	Zone 1	10	4860	2,420	58	6+	Fall Thru Yr 4					0	0	53
1171	327	3280	10	E	13TH ST	S CENTER ST	S WOLCOTT ST	2	1	31	380	65	1,374	67	67	Zone 1	10	4920	2,624	67	6+	Fall Thru Yr 4					0	0	56
1304	593	13560	10	W	13TH ST	S SPRUCE ST	CY AVE	2	1	17	434	41	861	60	59	Zone 1	10	4920	2,624	67	6+	Fall Thru Yr 4					0	0	49
2438	2382	13560	20	W	13TH ST	S OAK ST	S SPRUCE ST	2	1	30	340	57	1,190	78	78	Zone 1	10	4920	2,624	67	6+	Fall Thru Yr 4					0	0	70
2301	2177	13560	30	W	13TH ST	S ELM ST	S OAK ST	2	1	30	360	60	1,260	79	79	Zone 1	10	4920	2,624	67	6+	Fall Thru Yr 4					0	0	71
2298	2174	13560	40	W	13TH ST	S ASH ST	S ELM ST	2	1	19	360	38	798	69	69	Zone 1	10	4920	2,624	67	6+	Fall Thru Yr 4					0	0	59
2294	2169	13560	50	W	13TH ST	S DAVID ST	S ASH ST	2	1	17	370	35	734	31	31	Zone 1	10	4920	2,624	67	6+	Fall Thru Yr 4					0	0	21
1173	329	13560	60	W	13TH ST	S CENTER ST	S DAVID ST	2	1	20	380	42	887	70	70	Zone 1	10	4920	2,624	67	6+	Fall Thru Yr 4					0	0	61
2008	1719	3310	10	E	14TH ST	S WOLCOTT ST	S DURBIN ST	4	1	33	430	79	1,656	35	34	Zone 1	10	4940	1,851	38	6+	Not Selected					0	0	25
2006	1717	3320	10	E	14TH ST	S DURBIN ST	S BEECH ST	4	1	30	330	55	1,155	39	39	Zone 1	10	4940	1,851	38	6+	Not Selected					0	0	30
2267	2140	10060	10	S	CENTER ST	E 15TH ST	CUL-DE-SAC	4	1	38	322	68	1,438	28	27	Zone 1	10	4940	1,851	38	6+	Not Selected					0	0	19
2537	2501	10070	10	S	CENTER ST	CUL-DE-SAC	E 15TH ST	4	1	43	191	46	960	32	31	Zone 1	10	4940	1,851	38	6+	Not Selected					0	0	23
2747	2768	10320	10	S	DAVID ST	W 15TH ST	COLLEGE DR	4	1	31	381	66	1,378	49	49	Zone 1	10	4940	1,851	38	6+	Not Selected					0	0	39
2717	2735	12260	10	S	WOLCOTT ST	S WOLCOTT ST	DEAD END	4	1	58	197	63	1,333	46.7	46.1	Zone 1	10	4940	1851	38	6+	Not Selected					0	0	37
2004	1713	3320	20	E	14TH ST	S BEECH ST	S LINCOLN ST	4	1	29	380	61	1,286	38	38	Zone 1	10	4960	1,504	35	6+	Fall Thru Yr 4					0	0	29
2002	1711	3320	30	E	14TH ST	S LINCOLN ST	S OAKCREST AVE	4	1	31	380	65	1,374	33	33	Zone 1	10	4960	1,504	35	6+	Fall Thru Yr 4					0	0	24
2506	2460	11060	10	S	LINCOLN ST	E 14TH ST	E 15TH ST	4	1	30	372	62	1,302	30	30	Zone 1	10	4960	1,504	35	6+	Fall Thru Yr 4					0	0	21
2505	2459	8850	10		OAKCREST AVE	E 14TH ST	E 15TH ST	4	1	39	372	81	1,693	39	38	Zone 1	10	4960	1,504	35	6+	Fall Thru Yr 4					0	0	29
2000	1709	3320	40	E	14TH ST	S OAKCREST AVE	BONNIE BRAE ST	4	1	29	379	61	1,282	35	34	Zone 1	10	4980	1,501	36	6+	Fall Thru Yr 5					0	0	26
2484	2435	3320	50	E	14TH ST	BONNIE BRAE ST	S MITCHELL ST	4	1	29	380	61	1,286	39	39	Zone 1	10	4980	1,501	36	6+	Fall Thru Yr 5					0	0	29
2604	2583	11430	10	S	MITCHELL ST	E 14TH ST	E 15TH ST	4	1	40	372	83	1,736	44	43	Zone 1	10	4980	1,501	36	6+	Fall Thru Yr 5					0	0	33
2001	1710	8850	20		OAKCREST AVE	E 13TH ST	E 14TH ST	4	1	38	370	78	1,640	30	30	Zone 1	10	4980	1,501	36	6+	Fall Thru Yr 5					0	0	21
2534	2497	3370	10	E	15TH ST	S CENTER ST	S WOLCOTT ST	3	1	32	379	67	1,415	53	52	Zone 1	10	5020	1,215	52	6+	Fall Thru Yr 1					0	0	41
2691	2706	13650	10	W	15TH ST	S DAVID ST	S ASH ST	3	1	37	412	85	1,778	56	56	Zone 1	10	5020	1,215	52	6+	Fall Thru Yr 1					0	0	45
2693	2709	13650	20	W	15TH ST	S CENTER ST	S DAVID ST	3	1	31	424	73	1,533	49	48	Zone 1	10	5020	1,215	52	6+	Fall Thru Yr 1					0	0	38
2470	2418	3350	20	E	14TH ST	TROJAN DR	BRETTON DR	4	1	35	666	130	2,720	46	46	Zone 1	10	5040	1,994	51	6+	Fall Thru Yr 1					0	0	36
2487	2438	3350	30	E	14TH ST	BRETTON DR	CARRIAGE LN	4	1	35	462	90	1,887	60	59	Zone 1	10	5040	1,994	51	6+	Fall Thru Yr 1					0	0	50
2485	2436	3350	40	E	14TH ST	CARRIAGE LN	CUL DE SAC	4	1	34	356	67	1,412	43	42	Zone 1	10	5040	1,994	51	6+	Fall Thru Yr 1					0	0	33
4637	2591	13090	10		TROJAN DR	WOODGLENN PL	E 15TH ST	4	1	34	306	58	1,214	56	55	Zone 1	10	5040	1,994	51	6+	Fall Thru Yr 1					0	0	46
2481	2432	15100	10		WOODGLENN PL	TROJAN DR	CUL-DE-SAC	4	1	47	204	53	1,114	56	55.2	Zone 1	10	5040	1994	51	6+	Fall Thru Yr 1					0	0	46
2511	2465	3390	10	E	15TH ST	S DURBIN ST	S BEECH ST	3	1	37	329	68	1,420	83	83	Zone 1	10	5060	4,836	67	6+	Fall Thru Yr 4					0	0	77
2507	2461	3390	20	E	15TH ST	S BEECH ST	S LINCOLN ST	3	1	37	380	78	1,640	75	75	Zone 1	10	5060	4,836	67	6+	Fall Thru Yr 4					0	0	67
5797	6128	3390	30	E	15TH ST	S LINCOLN ST	S OAKCREST AVE	3	1	36	380	76	1,596	63	63	Zone 1	10	5060	4,836	67	6+	Fall Thru Yr 4					0	0	53
2656	2653	3390	40	E	15TH ST	OAKCREST AVE	OAKCREST AVE	3	1	35	227	44	927	45	44	Zone 1	10	5060	4,836	67	6+	Fall Thru Yr 4					0	0	35
2653	2650	3400	10	E	15TH ST	S OAKCREST ST	BONNIE BRAE ST	3	1	35	152	30	621	59	58	Zone 1	10	5060	4,836	67	6+	Fall Thru Yr 4					0	0	49
2634	2621	3400	20	E	15TH ST	BONNIE BRAE ST	S MITCHELL ST	3	1	32	380	68	1,419	66	65	Zone 1	10	5060	4,836	67	6+	Fall Thru Yr 4					0	0	56
2633	2620	3400	30	E	15TH ST	S MITCHELL ST	S JEFFERSON ST	3	1	31	380	65	1,374	61	60	Zone 1	10	5060	4,836	67	6+	Fall Thru Yr 4					0	0	50
1983	1692	3400	40	E	15TH ST	S JEFFERSON ST	S MCKINLEY ST	3	1	33	384	70	1,478	51	50	Zone 1	10	5060	4,836	67	6+	Fall Thru Yr 4					0	0	39
2512	2466	10400	10	S	DURBIN ST	E 14TH ST	E 15TH ST	3	1	51	372	105	2,213	77	77	Zone 1	10	5060	4,836	67	6+	Fall Thru Yr 4					0	0	70
2007	1718	10400	20	S	DURBIN ST	ALLEY CENTER LINE	E 14TH ST	3	1	51	370	105	2,202	80	79	Zone 1	10	5060	4,836	67	6+	Fall Thru Yr 4					0	0	73
2429	2373	10410	10	S	DURBIN ST	E 12TH ST	E 13TH ST	3	1	53	370	109	2,288	67	66	Zone 1	10	5060	4,836	67	6+	Fall Thru Yr 4					0	0	57
1981	1689	11230	10	S	MCKINLEY ST	E 14TH ST	E 15TH ST	3	1	42	372	87	1,823	67	66	Zone 1	10	5060	4,836	67	6+	Fall Thru Yr 4					0	0	58
2465	2413	11230	20	S	MCKINLEY ST	E 13TH ST	E 14TH ST	3	1	42	185	43	907	78	78	Zone 1	10	5060	4,836	67	6+	Fall Thru Yr 4					0	0	71
6180	150346	11230	30	S	MCKINLEY ST	E 13TH ST	FARNUM ST	3	1	41	184	42	880	68	67	Zone 1	10	5060	4,836	67	6+	Fall Thru Yr 4					0	0	59
2362	2264	11230	40	S	MCKINLEY ST	E 12TH ST	E 13TH ST	3	1	43	371	89	1,861	61	60	Zone 1	10	5060	4,836	67	6+	Fall Thru Yr 4					0	0	50
2531	2494	3410	130	E	15TH ST	FAIRDALE AVE	S BEVERLY ST	3	2	35	204	40	833	72	72	Zone 1	10	5080	204	72	6+	Fall Thru Yr 1					0	0	66
2661	2659	3410	10	E	15TH ST	S MCKINLEY ST	S JACKSON ST	3	1	34	347	66	1,376	65	65	Zone 1	10	5100	4,985	73	6+	Fall Thru Yr 1					0	0	56
2660	2657	3410	20	E	15TH ST	S JACKSON ST	S WASHINGTON ST	3	1	34	328	62	1,301	76	76	Zone 1	10	5100	4,985	73	6+	Fall Thru Yr 1					0	0	69
2259	2131	3410	30	E	15TH ST	S WASHINGTON ST	S MELROSE ST	3	1	38	332	70	1,472	78	77	Zone 1	10	5100	4,985	73	6+	Fall Thru Yr 1					0	0	70
2260	2132	3410	40	E	15TH ST	S MELROSE ST	S CONWELL ST	3	1	32	326	58	1,217	83	83	Zone 1	10	5100	4,985	73	6+	Fall Thru Yr 1					0	0	77
2256	2127	3410	50	E	15TH ST	S CONWELL ST	S WILSON ST	3	1	35	327	64	1,335	78	78	Zone 1	10	5100	4,985	73	6+	Fall Thru Yr 1					0	0	71
2514	2468	3410	60	E	15TH ST	S WILSON ST	S FENWAY ST	3	1	34	323	61	1,281	71	71	Zone 1	10	5100	4,985	73	6+	Fall Thru Yr 1					0	0	62
2545	2511	3410	70	E	15TH ST	S FENWAY ST	S KENWOOD ST	3	1	34	324	61	1,285	79	79	Zone 1	10	5100	4,985	73	6+	Fall Thru Yr 1					0	0	72
2543	2509	3410	80	E	15TH ST	S KENWOOD ST	S ELK ST	3	1	35	324	63	1,323	76	76	Zone 1	10	5100	4,985	73	6+	Fall Thru Yr 1					0	0	68
2541	2506	3410	90	E	15TH ST	S ELK ST	S LOWELL ST	3	1	35	316	61	1,290	78	78	Zone 1	10	5100	4,985	73	6+	Fall Thru Yr 1					0	0	71
2539	2503	3410	100	E	15TH ST	S LOWELL AVE	GLENDALE AVE	3	1	35	203	39	829	81	80	Zone 1	10	5100	4,985	73	6+	Fall Thru Yr 1					0	0	74
2538	2502	3410	110	E	15TH ST	GLENDALE AVE	LENNOX AVE	3	1	35	280	54	1,143	70	69	Zone 1	10	5100	4,985	73	6+	Fall Thru Yr 1					0	0	61

GISID	Agency ID	Street Number	Block Number	Street Prefix	On Street	From Street	To Street	FunCL Code	Pavetype Code	Pavement Width (ft)	Pavement Length (ft)	Add Area (yd2)	Pavement Area (yd2)	Pavement Cndtn Index (PCI)	Current Segment PCI (CPCI)	Zone	Zone Code	Project ID	Project Length (ft)	Project Current PCI	Year of First Rehab	Segment Rehab Results	Rehab Activity Code	Rehab Activity	Avg Unit Rate ($/yd2)	Peripheral Concrete Costs ($)	Segment Pavement Cost ($)	Segment Total Cost ($)	Whole Project Cost ($)	5 Year Post Rehab PCI
2535	2498	3410	120	E	15TH ST	LENNOX AVE	FAIRDALE AVE	3	1	33	272	50	1,047	72	72	Zone 1	10	5100	4,985	73	6+	Fall Thru Yr 1					0	0	64
1324	617	11210	10	S	MCKINLEY ST	E 17TH ST	E 18TH ST	3	1	41	527	120	2,521	69	68	Zone 1	10	5100	4,985	73	6+	Fall Thru Yr 1					0	0	59
2783	2814	11210	20	S	MCKINLEY ST	E 16TH ST	E 17TH ST	3	1	41	453	103	2,167	70	69	Zone 1	10	5100	4,985	73	6+	Fall Thru Yr 1					0	0	61
2270	2143	11210	30	S	MCKINLEY ST	E 15TH ST	E 16TH ST	3	1	44	303	74	1,555	62	62	Zone 1	10	5100	4,985	73	6+	Fall Thru Yr 1					0	0	52
2619	2602	3440	20	E	15TH ST	KINGSBURBY DR	LINDA VISTA DR	3	1	43	319	76	1,600	78	78	Zone 1	10	5120	5,282	82	6+	Fall Thru Yr 1					0	0	71
2617	2600	3440	30	E	15TH ST	LINDA VISTA DR	MANOR DR	3	1	43	250	60	1,254	77	77	Zone 1	10	5120	5,282	82	6+	Fall Thru Yr 1					0	0	70
2615	2598	3440	40	E	15TH ST	MANOR DR	NOTTINGHAM DR	3	1	42	250	58	1,225	76	76	Zone 1	10	5120	5,282	82	6+	Fall Thru Yr 1					0	0	68
2612	2595	3440	50	E	15TH ST	NOTTINGHAM DR	KELLY DR	3	1	43	244	58	1,224	78	77	Zone 1	10	5120	5,282	82	6+	Fall Thru Yr 1					0	0	70
4636	2592	3440	70	E	15TH ST	KELLY DR	TROJAN DR	3	1	47	275	72	1,508	77	76	Zone 1	10	5120	5,282	82	6+	Fall Thru Yr 1					0	0	69
4638	2589	3440	80	E	15TH ST	TROJAN DR	BRETTON DR	3	1	46	445	114	2,388	74	74	Zone 1	10	5120	5,282	82	6+	Fall Thru Yr 1					0	0	66
2608	2587	3440	90	E	15TH ST	BRETTON DR	CARRIAGE LN	3	1	45	602	151	3,161	84	84	Zone 1	10	5120	5,282	82	6+	Fall Thru Yr 1					0	0	78
2536	2500	3440	100	E	15TH ST	CARRIAGE LN	OUTER DR	3	1	48	421	112	2,358	81	80	Zone 1	10	5120	5,282	82	6+	Fall Thru Yr 1					0	0	74
5734	3104	6640	10		KINGSBURY DR	E 19TH ST	E 21ST ST	3	1	46	1,004	257	5,388	82	82	Zone 1	10	5120	5,282	82	6+	Fall Thru Yr 1					0	0	76
5723	2883	6640	20		KINGSBURY DR	E 18TH ST	E 19TH ST	3	1	47	265	69	1,453	84	84	Zone 1	10	5120	5,282	82	6+	Fall Thru Yr 1					0	0	78
2800	2836	6640	30		KINGSBURY DR	KINGSBURY DR	E 18TH ST	3	1	47	341	89	1,870	90	90	Zone 1	10	5120	5,282	82	6+	Fall Thru Yr 1					0	0	84
2774	2801	6640	40		KINGSBURY DR	LINDA VISTA DR	KINGSBURY DR	3	1	48	339	90	1,898	93	93	Zone 1	10	5120	5,282	82	6+	Fall Thru Yr 1					0	0	87
2716	2734	6670	10		KINGSBURY DR	KINGSBURY DR	LINDA VISTA DR	3	1	50	330	92	1,925	90	90	Zone 1	10	5120	5,282	82	6+	Fall Thru Yr 1					0	0	84
2665	2668	6700	10		KINGSBURY DR	E 15TH ST	KINGSBURY DR	3	1	48	197	53	1,103	79	79	Zone 1	10	5120	5,282	82	6+	Fall Thru Yr 1					0	0	72
2265	2138	3480	10	E	16TH ST	E ELK ST	GLENDALE AVE	4	1	32	423	75	1,579	60	59	Zone 1	10	5140	4,095	59	6+	Fall Thru Yr 4					0	0	50
2646	2633	5190	70		EASTBROOK AVE	ELK AVE	GLENDALE AVE	4	1	33	268	49	1,032	60	59	Zone 1	10	5140	4,095	59	6+	Fall Thru Yr 4					0	0	50
2810	2848	5190	80		EASTBROOK AVE	S WILSON ST	ELK AVE	4	1	32	125	22	467	55	55	Zone 1	10	5140	4,095	59	6+	Fall Thru Yr 4					0	0	45
3060	3239	5770	10		GLENDALE AVE	EASTBROOK AVE	E 21ST ST	4	1	34	1,218	230	4,831	62	62	Zone 1	10	5140	4,095	59	6+	Fall Thru Yr 4					0	0	53
2887	2967	5770	20		GLENDALE AVE	AMHERST AVE	EASTBROOK AVE	4	1	36	1,029	206	4,322	58	57	Zone 1	10	5140	4,095	59	6+	Fall Thru Yr 4					0	0	48
2771	2797	5770	30		GLENDALE AVE	FAIRVIEW AVE	AMHERST AVE	4	1	36	456	91	1,915	56	55	Zone 1	10	5140	4,095	59	6+	Fall Thru Yr 4					0	0	45
2721	2739	5770	40		GLENDALE AVE	E 16TH ST	FAIRVIEW AVE	4	1	35	288	56	1,176	53	53	Zone 1	10	5140	4,095	59	6+	Fall Thru Yr 4					0	0	43
2263	2136	5770	50		GLENDALE AVE	E 15TH ST	E 16TH ST	4	1	33	288	53	1,109	66	65	Zone 1	10	5140	4,095	59	6+	Fall Thru Yr 4					0	0	57
2271	2144	3520	10	E	17TH ST	S MCKINLEY ST	S JACKSON ST	4	1	34	344	65	1,365	55	55	Zone 1	10	5160	3,368	56	6+	Fall Thru Yr 3					0	0	45
2784	2815	3520	20	E	17TH ST	S JACKSON ST	S WAHSINGTON ST	4	1	33	330	61	1,271	55	55	Zone 1	10	5160	3,368	56	6+	Fall Thru Yr 3					0	0	45
2895	2976	3520	30	E	17TH ST	S WASHINGTON ST	S MELROSE ST	4	1	32	330	59	1,232	68	67	Zone 1	10	5160	3,368	56	6+	Fall Thru Yr 3					0	0	59
2782	2813	3520	40	E	17TH ST	S MELROSE ST	S CONWELL ST	4	1	32	332	59	1,239	70	70	Zone 1	10	5160	3,368	56	6+	Fall Thru Yr 3					0	0	63
1320	613	10750	10	S	JACKSON ST	E 17TH ST	E 18TH ST	4	1	33	522	96	2,010	52	52	Zone 1	10	5160	3,368	56	6+	Fall Thru Yr 3					0	0	42
2785	2816	10750	20	S	JACKSON ST	E 15TH ST	E 17TH ST	4	1	33	755	138	2,907	51	50	Zone 1	10	5160	3,368	56	6+	Fall Thru Yr 3					0	0	40
2896	2977	12110	20	S	WASHINGTON ST	E 15TH ST	E 17TH ST	4	1	32	755	134	2,819	56.7	56	Zone 1	10	5160	3368	56	6+	Fall Thru Yr 3					0	0	46
2767	2792	3530	10	E	17TH ST	S CONWELL ST	S WILSON ST	4	1	32	330	59	1,232	51	51	Zone 1	10	5180	2,851	53	6+	Fall Thru Yr 1					0	0	41
2898	2981	3590	10	E	18TH ST	S CONWELL ST	S WILSON ST	4	1	33	332	61	1,278	44	43	Zone 1	10	5180	2,851	53	6+	Fall Thru Yr 1					0	0	33
2212	2048	10210	10	S	CONWELL ST	E 19TH ST	DEAD END	4	1	40	410	91	1,913	58	57	Zone 1	10	5180	2,851	53	6+	Fall Thru Yr 1					0	0	48
2525	2484	10210	20	S	CONWELL ST	E 18TH ST	E 19TH ST	4	1	32	468	83	1,747	52	51	Zone 1	10	5180	2,851	53	6+	Fall Thru Yr 1					0	0	41
2198	2028	12190	10	S	WILSON ST	S FENWAY ST	E 18TH ST	4	1	33	263	48	1,013	46	45.3	Zone 1	10	5180	2851	53	6+	Fall Thru Yr 1					0	0	35
2179	2003	12190	20	S	WILSON ST	E 17TH ST	S FENWAY ST	4	1	34	391	74	1,551	54.7	54.1	Zone 1	10	5180	2851	53	6+	Fall Thru Yr 1					0	0	44
2766	2791	12190	30	S	WILSON ST	E 15TH ST	E 17TH ST	4	1	34	657	124	2,606	61.7	61.2	Zone 1	10	5180	2851	53	6+	Fall Thru Yr 1					0	0	52
2765	2790	3530	20	E	17TH ST	S WILSON ST	S FENWAY ST	4	1	32	324	58	1,210	43	42	Zone 1	10	5200	1,556	37	6+	Fall Thru Yr 5					0	0	33
1161	317	10600	10	S	FENWAY ST	E 17TH ST	S WILSON ST	4	1	33	577	106	2,221	36	35	Zone 1	10	5200	1,556	37	6+	Fall Thru Yr 5					0	0	26
2764	2789	10600	20	S	FENWAY ST	E 15TH ST	E 17TH ST	4	1	33	655	120	2,522	37	36	Zone 1	10	5200	1,556	37	6+	Fall Thru Yr 5					0	0	27
2523	2481	3540	10	E	17TH ST	S BEVERLY ST	S NEBRASKA AVE	4	1	35	660	128	2,695	54	53	Zone 1	10	5220	1,715	51	6+	Fall Thru Yr 1					0	0	43
1713	1268	5450	10		FAIRVIEW AVE	S BEVERLY ST	S NEBRASKA AVE	4	1	36	658	132	2,764	55	54	Zone 1	10	5220	1,715	51	6+	Fall Thru Yr 1					0	0	45
2596	2573	11480	30	S	NEBRASKA AVE	E 16TH ST	FAIRVIEW AVE	4	1	35	242	47	988	49	48	Zone 1	10	5220	1,715	51	6+	Fall Thru Yr 1					0	0	38
5072	6160	11480	40	S	NEBRASKA AVE	E 15TH ST	E 16TH ST	4	1	34	155	29	615	29	28	Zone 1	10	5220	1,715	51	6+	Fall Thru Yr 1					0	0	19
2761	2786	3530	30	E	17TH ST	S FENWAY ST	S KENWOOD ST	4	1	32	323	57	1,206	32	32	Zone 1	10	5240	1,983	39	6+	Not Selected					0	0	23
2759	2784	3530	40	E	17TH ST	S KENWOOD ST	ELK AVE	4	1	33	237	43	912	33	32	Zone 1	10	5240	1,983	39	6+	Not Selected					0	0	23
6848	2807	10470	10	S	ELK ST	FAIRVIEW AVE	E 17TH ST	4	1	33	161	30	620	51	51	Zone 1	10	5240	1,983	39	6+	Not Selected					0	0	41
2638	2625	10470	20	S	ELK ST	E 16TH ST	FAIRVIEW AVE	4	1	33	336	62	1,294	40	40	Zone 1	10	5240	1,983	39	6+	Not Selected					0	0	30
2266	2139	10470	30	S	ELK ST	E 15TH ST	E 16TH ST	4	1	32	272	48	1,015	44	43	Zone 1	10	5240	1,983	39	6+	Not Selected					0	0	33
2760	2785	10910	10	S	KENWOOD ST	E 15TH ST	E 17TH ST	4	1	33	654	120	2,518	42	41	Zone 1	10	5240	1,983	39	6+	Not Selected					0	0	31
1329	622	3560	60	E	18TH ST	S JEFFERSON ST	S JEFFERSON ST	4	1	32	101	18	377	66	66	Zone 1	10	5260	3,028	57	6+	Fall Thru Yr 3					0	0	57
1326	619	3560	70	E	18TH ST	S JEFFERSON ST	S MCKINLEY ST	4	1	32	268	48	1,001	63	63	Zone 1	10	5260	3,028	57	6+	Fall Thru Yr 3					0	0	53
1323	616	3570	10	E	18TH ST	S MCKINLEY ST	S MCKINLEY ST	4	1	31	71	12	257	77	77	Zone 1	10	5260	3,028	57	6+	Fall Thru Yr 3					0	0	71
1321	614	3580	10	E	18TH ST	S MCKINLEY ST	S JACKSON ST	4	1	33	274	50	1,055	55	55	Zone 1	10	5260	3,028	57	6+	Fall Thru Yr 3					0	0	45
1318	611	3580	30	E	18TH ST	S JACKSON ST	S WASHINGTON ST	4	1	32	276	49	1,030	55	54	Zone 1	10	5260	3,028	57	6+	Fall Thru Yr 3					0	0	45
2831	2892	3730	10	E	20TH ST	S MCKINLEY ST	S JACKSON ST	4	1	33	327	60	1,259	53	52	Zone 1	10	5260	3,028	57	6+	Fall Thru Yr 3					0	0	42
5727	2889	3730	20	E	20TH ST	S JACKSON ST	S WASHINGTON ST	4	1	34	330	62	1,309	53	52	Zone 1	10	5260	3,028	57	6+	Fall Thru Yr 3					0	0	42
3068	3249	10740	10	S	JACKSON ST	E 20TH ST	E 21ST ST	4	1	33	444	81	1,709	52	51	Zone 1	10	5260	3,028	57	6+	Fall Thru Yr 3					0	0	41
3062	3241	12100	10	S	WASHINGTON ST	E 20TH ST	E 21ST ST	4	1	36	434	87	1,823	68.7	68.5	Zone 1	10	5260	3028	57	6+	Fall Thru Yr 3					0	0	61
2913	3003	12100	30	S	WASHINGTON ST	E 18TH ST	E 19TH ST	4	1	32	503	89	1,878	51	50.3	Zone 1	10	5260	3028	57	6+	Fall Thru Yr 3					0	0	40
1315	608	3580	50	E	18TH ST	S WASHINGTON ST	S MELROSE ST	4	1	31	275	47	995	56	55	Zone 1	10	5280	3,693	48	6+	Fall Thru Yr 3					0	0	45
2200	2030	3580	60	E	18TH ST	S MELROSE ST	S MELROSE ST	4	1	31	57	10	206	50	50	Zone 1	10	5280	3,693	48	6+	Fall Thru Yr 3					0	0	40
2199	2029	3580	70	E	18TH ST	S MELROSE ST	S CONWELL ST	4	1	31	279	48	1,009	58	57	Zone 1	10	5280	3,693	48	6+	Fall Thru Yr 3					0	0	48
1322	615	10210	40	S	CONWELL ST	E 17TH ST	E 18TH ST	4	1	40	523	116	2,441	45	44	Zone 1	10	5280	3,693	48	6+	Fall Thru Yr 3					0	0	34
2781	2812	10210	50	S	CONWELL ST	E 17TH ST	E 17TH ST	4	1	36	98	20	412	49	48	Zone 1	10	5280	3,693	48	6+	Fall Thru Yr 3					0	0	39
2768	2793	10210	60	S	CONWELL ST	E 15TH ST	E 17TH ST	4	1	37	660	136	2,849	41	40	Zone 1	10	5280	3,693	48	6+	Fall Thru Yr 3					0	0	31
2891	2972	11310	10	S	MELROSE ST	E 17TH ST	E 18TH ST	4	1	32	523	93	1,953	56	55	Zone 1	10	5280	3,693	48	6+	Fall Thru Yr 3					0	0	45
2894	2975	11310	20	S	MELROSE ST	E 15TH ST	E 17TH ST	4	1	34	755	143	2,995	49	49	Zone 1	10	5280	3,693	48	6+	Fall Thru Yr 3					0	0	39
1317	610	12110	10	S	WASHINGTON ST	E 17TH ST	E 18TH ST	4	1	33	523	96	2,014	47.3	46.4	Zone 1	10	5280	3693	48	6+	Fall Thru Yr 3					0	0	37
4573	312	3610	20	E	18TH ST	BLUE SPRUCE DR	KINGSBURY DR	4	1	29	602	97	2,037	52	51	Zone 1	10	5300	3,852	57	6+	Fall Thru Yr 3					0	0	41
2799	2835	3620	10	E	18TH ST	KINGSBURY DR	NOTTINGHAM DR	4	1	35	874	170	3,569	61	60	Zone 1	10	5300	3,852	57	6+	Fall Thru Yr 3					0	0	51
2303	2180	6650	10		KINGSBURY DR	KINGSBURY DR	CUL-DE-SAC	4	1	50	204	57	1,197	59	59	Zone 1	10	5300	3,852	57	6+	Fall Thru Yr 3					0	0	50
2555	2523	7130	20		MANOR DR	SHERWOOD CIR	MANOR DR	4	1	33	203	37	782	58	57	Zone 1	10	5300	3,852	57	6+	Fall Thru Yr 3					0	0	48
1325	618	8800	20		NOTTINGHAM DR	E 18TH ST	E 19TH ST	4	1	36	267	53	1,121	66	65	Zone 1	10	5300	3,852	57	6+	Fall Thru Yr 3					0	0	57
2797	2833	8800	30		NOTTINGHAM DR	MANOR DR	E 18TH ST	4	1	36	618	124	2,596	56	56	Zone 1	10	5300	3,852	57	6+	Fall Thru Yr 3					0	0	46
1714	1269	12530	10		SHERWOOD CIR	LINDA VISTA DR	MANOR DR	4	1	35	1,084	211	4,426	57	56	Zone 1	10	5300	3,852	57	6+	Fall Thru Yr 3					0	0	46

GISID	Agency ID	Street Number	Block Number	Street Prefix	On Street	From Street	To Street	FunCL Code	Pavetype Code	Pavement Width (ft)	Pavement Length (ft)	Add Area (yd2)	Pavement Area (yd2)	Pavement Cndtn Index (PCI)	Current Segment PCI (CPCI)	Zone	Zone Code	Project ID	Project Length (ft)	Project Current PCI	Year of First Rehab	Segment Rehab Results	Rehab Activity Code	Rehab Activity	Avg Unit Rate ($/yd2)	Peripheral Concrete Costs ($)	Segment Pavement Cost ($)	Segment Total Cost ($)	Whole Project Cost ($)	5 Year Post Rehab PCI
2791	2827	3620	30	E	18TH ST	KELLY DR	E 19TH ST	4	1	35	629	122	2,568	47	46	Zone 1	10	5340	1,750	46	6+	Fall Thru Yr 3					0	0	37
2522	2479	3620	40	E	18TH ST	E 19TH ST	PARKWAY DR	4	1	36	286	57	1,201	43	42	Zone 1	10	5340	1,750	46	6+	Fall Thru Yr 3					0	0	33
2521	2478	3620	50	E	18TH ST	PARKWAY DR	DEAD END	4	1	35	127	25	519	53	53	Zone 1	10	5340	1,750	46	6+	Fall Thru Yr 3					0	0	43
2529	2492	9150	10		PARKWAY DR	E 20TH ST	DEAD END	4	1	35	138	27	564	43	42	Zone 1	10	5340	1,750	46	6+	Fall Thru Yr 3					0	0	32
2883	2963	9150	20		PARKWAY DR	E 18TH ST	E 20TH ST	4	1	35	570	111	2,328	48	47	Zone 1	10	5340	1,750	46	6+	Fall Thru Yr 3					0	0	37
2796	2832	3620	20	E	18TH ST	NOTTINGHAM DR	KELLY DR	4	1	35	376	73	1,535	59	59	Zone 1	10	5360	1,548	54	6+	Fall Thru Yr 2					0	0	50
5719	2879	3660	50	E	19TH ST	KELLY DR	E 18TH ST	4	1	36	893	179	3,751	54	54	Zone 1	10	5360	1,548	54	6+	Fall Thru Yr 2					0	0	44
5717	2877	6520	30		KELLY DR	E 18TH ST	E 19TH ST	4	1	36	279	56	1,172	50	50	Zone 1	10	5360	1,548	54	6+	Fall Thru Yr 2					0	0	40
2368	2271	3640	40	E	19TH ST	S JEFFERSON ST	S MCKINLEY ST	4	1	33	341	63	1,313	42	42	Zone 1	10	5380	2,048	43	6+	Fall Thru Yr 1					0	0	32
2833	2895	3720	40	E	20TH ST	S JEFFERSON ST	S MCKINLEY ST	4	1	32	342	61	1,277	50	50	Zone 1	10	5380	2,048	43	6+	Fall Thru Yr 1					0	0	40
2848	2915	10830	10	S	JEFFERSON ST	E 20TH ST	E 21ST ST	4	1	33	450	83	1,733	38	37	Zone 1	10	5380	2,048	43	6+	Fall Thru Yr 1					0	0	28
2834	2896	10830	20	S	JEFFERSON ST	E 19TH ST	E 20TH ST	4	1	33	410	75	1,579	48	47	Zone 1	10	5380	2,048	43	6+	Fall Thru Yr 1					0	0	37
2369	2272	10830	30	S	JEFFERSON ST	E 18TH ST	E 19TH ST	4	1	35	505	98	2,062	43	42	Zone 1	10	5380	2,048	43	6+	Fall Thru Yr 1					0	0	33
2792	2828	6520	40		KELLY DR	TROJAN DR	E 18TH ST	4	1	36	246	49	1,033	44	43	Zone 1	10	5400	1,250	43	6+	Fall Thru Yr 1					0	0	33
1802	1417	6520	50		KELLY DR	MANOR DR	TROJAN DR	4	1	36	399	80	1,676	42	41	Zone 1	10	5400	1,250	43	6+	Fall Thru Yr 1					0	0	31
2722	2740	6520	60		KELLY DR	E 15TH ST	MANOR DR	4	1	36	605	121	2,541	44	43	Zone 1	10	5400	1,250	43	6+	Fall Thru Yr 1					0	0	33
4499	6417	3630	10	E	18TH ST	WATERFORD	FAIRWOOD COMMON AVE	4	1	29	829	134	2,805	72	72	Zone 1	10	5420	4,061	77	6+	Fall Thru Yr 5					0	0	64
4500	6425	3630	20	E	18TH ST	NEWCHURCH	FAIRWOOD COMMON AVE	4	1	29	168	27	568	69	69	Zone 1	10	5420	4,061	77	6+	Fall Thru Yr 5					0	0	61
4784	6011	5470	10		FAIRWOOD COMMON AVE	E 18TH ST	E 21ST ST	4	1	29	325	52	1,100	65	64	Zone 1	10	5420	4,061	77	6+	Fall Thru Yr 5					0	0	55
6055	6426	8660	10		NEWCHURCH	E 18TH ST	WESTCOTT DR	4	1	25	288	40	840	82	82	Zone 1	10	5420	4,061	77	6+	Fall Thru Yr 5					0	0	76
6057	50066	8670	10		NEWMARKET CIR	WESTCOTT DR	WESTCOTT DR	4	1	23	824	105	2,211	87	86	Zone 1	10	5420	4,061	77	6+	Fall Thru Yr 5					0	0	81
6052	50061	14810	10		WESTCOTT DR	WATERFORD	NEWMARKET CIR	4	1	23	372	48	998	79.7	79.3	Zone 1	10	5420	4061	77	6+	Fall Thru Yr 5					0	0	73
6056	50062	14810	20		WESTCOTT DR	NEWMARKET CIR	NEWCHURCH	4	1	22	199	24	511	85.3	84.9	Zone 1	10	5420	4061	77	6+	Fall Thru Yr 5					0	0	80
6058	50063	14810	30		WESTCOTT DR	NEWCHURCH	NEWMARKET CIR	4	1	22	373	46	957	90.3	89.9	Zone 1	10	5420	4061	77	6+	Fall Thru Yr 5					0	0	85
6059	50064	14810	40		WESTCOTT DR	NEWMARKET CIR	WESTCOTT DR	4	1	23	242	31	649	89.7	89.2	Zone 1	10	5420	4061	77	6+	Fall Thru Yr 5					0	0	84
6060	50065	14810	50		WESTCOTT DR	WESTCOTT DR	WESTCOTT DR	4	1	22	441	54	1,132	66.7	66.2	Zone 1	10	5420	4061	77	6+	Fall Thru Yr 5					0	0	58
5722	2882	3660	10	E	19TH ST	KINGSBURY DR	LINDA VISTA DR	4	1	35	290	56	1,184	54	53	Zone 1	10	5440	1,491	47	6+	Fall Thru Yr 3					0	0	43
5715	2875	3660	20	E	19TH ST	LINDA VISTA DR	MANOR DR	4	1	35	274	53	1,119	48	47	Zone 1	10	5440	1,491	47	6+	Fall Thru Yr 3					0	0	37
1327	620	3660	30	E	19TH ST	MANOR DR	NOTTINGHAM DR	4	1	35	310	60	1,266	44	43	Zone 1	10	5440	1,491	47	6+	Fall Thru Yr 3					0	0	33
5718	2878	3660	40	E	19TH ST	NOTTINGHAM DR	KELLY DR	4	1	36	376	75	1,579	46	46	Zone 1	10	5440	1,491	47	6+	Fall Thru Yr 3					0	0	36
2649	2638	6520	20		KELLY DR	E 19TH ST	E 20TH ST	4	1	37	241	50	1,040	45	44	Zone 1	10	5440	1,491	47	6+	Fall Thru Yr 3					0	0	35
2366	2269	3650	10	E	19TH ST	S MCKINLEY ST	S JACKSON ST	4	1	32	327	58	1,221	47	46	Zone 1	10	5460	1,574	43	6+	Fall Thru Yr 1					0	0	37
2914	3004	3650	20	E	19TH ST	S JACKSON ST	S WASHINGTON ST	4	1	32	330	59	1,232	48	48	Zone 1	10	5460	1,574	43	6+	Fall Thru Yr 1					0	0	38
2829	2890	10740	20	S	JACKSON ST	E 19TH ST	E 20TH ST	4	1	34	410	77	1,626	43	42	Zone 1	10	5460	1,574	43	6+	Fall Thru Yr 1					0	0	33
2364	2267	10740	30	S	JACKSON ST	E 18TH ST	E 19TH ST	4	1	33	507	93	1,952	38	37	Zone 1	10	5460	1,574	43	6+	Fall Thru Yr 1					0	0	28
2912	3002	3650	30	E	19TH ST	S WASHINGTON ST	S MELROSE ST	4	1	32	333	59	1,243	46	46	Zone 1	10	5480	2,075	45	6+	Fall Thru Yr 2					0	0	37
2889	2970	3650	40	E	19TH ST	S MELROSE ST	S CONWELL ST	4	1	32	283	50	1,057	41	40	Zone 1	10	5480	2,075	45	6+	Fall Thru Yr 2					0	0	30
3586	4162	11290	10	S	MELROSE ST	E 21ST ST	CUL-DE-SAC	4	1	41	544	125	2,631	43	42	Zone 1	10	5480	2,075	45	6+	Fall Thru Yr 2					0	0	32
2890	2971	11300	10	S	MELROSE ST	E 18TH ST	E 19TH ST	4	1	32	500	89	1,867	47	46	Zone 1	10	5480	2,075	45	6+	Fall Thru Yr 2					0	0	36
2830	2891	12100	20	S	WASHINGTON ST	E 19TH ST	E 20TH ST	4	1	33	415	76	1,598	50.3	49.7	Zone 1	10	5480	2075	45	6+	Fall Thru Yr 2					0	0	40
1696	1241	3690	10	E	1ST ST	E YELLOWSTONE HWY	S LINCOLN ST	2	2	52	268	77	1,626	70	70	Zone 1	10	5500	6,677	71	6+	Fall Thru Yr 1					0	0	63
4988	1335	4110	10	E	2ND ST	S KIMBALL ST	S PARK ST	2	2	57	363	115	2,414	68	68	Zone 1	10	5500	6,677	71	6+	Fall Thru Yr 1					0	0	60
1755	1332	4110	20	E	2ND ST	S PARK ST	S GRANT ST	2	2	57	379	120	2,520	71	70	Zone 1	10	5500	6,677	71	6+	Fall Thru Yr 1					0	0	64
1413	774	4110	30	E	2ND ST	S GRANT ST	S LINCOLN ST	2	2	55	380	116	2,438	72	72	Zone 1	10	5500	6,677	71	6+	Fall Thru Yr 1					0	0	65
1412	773	4110	40	E	2ND ST	S LINCOLN ST	S JEFFERSON ST	2	2	56	380	118	2,483	74	74	Zone 1	10	5500	6,677	71	6+	Fall Thru Yr 1					0	0	67
1246	492	4110	50	E	2ND ST	S JEFFERSON ST	S MCKINLEY ST	2	2	55	381	116	2,445	68	68	Zone 1	10	5500	6,677	71	6+	Fall Thru Yr 1					0	0	60
1244	490	4110	60	E	2ND ST	S MCKINLEY ST	S JACKSON ST	2	2	56	378	118	2,470	67	66	Zone 1	10	5500	6,677	71	6+	Fall Thru Yr 1					0	0	59
1754	1331	4110	70	E	2ND ST	S JACKSON ST	S WASHINGTON ST	2	2	55	383	117	2,458	69	69	Zone 1	10	5500	6,677	71	6+	Fall Thru Yr 1					0	0	62
1753	1330	4110	80	E	2ND ST	S WASHINGTON ST	S CONWELL ST	2	2	57	560	177	3,724	73	73	Zone 1	10	5500	6,677	71	6+	Fall Thru Yr 1					0	0	66
1751	1328	4110	90	E	2ND ST	S CONWELL ST	S WILSON ST	2	2	55	199	61	1,277	70	70	Zone 1	10	5500	6,677	71	6+	Fall Thru Yr 1					0	0	63
1749	1326	4110	100	E	2ND ST	S WILSON ST	S FENWAY ST	2	2	55	380	116	2,438	74	74	Zone 1	10	5500	6,677	71	6+	Fall Thru Yr 1					0	0	67
1747	1324	4110	110	E	2ND ST	S FENWAY ST	S KENWOOD ST	2	2	57	380	120	2,527	71	70	Zone 1	10	5500	6,677	71	6+	Fall Thru Yr 1					0	0	64
1745	1322	4110	120	E	2ND ST	S KENWOOD ST	S ELK ST	2	2	56	380	118	2,483	70	70	Zone 1	10	5500	6,677	71	6+	Fall Thru Yr 1					0	0	63
1743	1320	4110	130	E	2ND ST	S ELK ST	S LOWELL ST	2	2	54	381	114	2,400	69	69	Zone 1	10	5500	6,677	71	6+	Fall Thru Yr 1					0	0	62
1741	1318	4110	140	E	2ND ST	S LOWELL ST	S LENNOX ST	2	2	56	380	118	2,483	70	70	Zone 1	10	5500	6,677	71	6+	Fall Thru Yr 1					0	0	63
1739	1316	4110	150	E	2ND ST	S LENNOX ST	S BEVERLY ST	2	2	53	427	126	2,640	67	66	Zone 1	10	5500	6,677	71	6+	Fall Thru Yr 1					0	0	59
2315	2212	9930	10	S	BEVERLY ST	E 10TH ST	E 12TH ST	2	2	46	678	173	3,639	80	80	Zone 1	10	5500	6,677	71	6+	Fall Thru Yr 1					0	0	75
5059	1239	3690	20	E	1ST ST	S LINCOLN ST	E COLLINS ST	2	1	49	130	35	743	80	80	Zone 1	10	5520	5,542	81	6+	Fall Thru Yr 1					0	0	72
5058	1238	3690	30	E	1ST ST	E COLLINS ST	S JEFFERSON ST	2	1	52	250	72	1,517	85	85	Zone 1	10	5520	5,542	81	6+	Fall Thru Yr 1					0	0	78
1695	1237	3690	40	E	1ST ST	S JEFFERSON ST	S MCKINLEY ST	2	1	50	379	105	2,211	86	85	Zone 1	10	5520	5,542	81	6+	Fall Thru Yr 1					0	0	79
1693	1235	3690	50	E	1ST ST	S MCKINLEY ST	S JACKSON ST	2	1	51	381	108	2,267	85	85	Zone 1	10	5520	5,542	81	6+	Fall Thru Yr 1					0	0	78
1691	1232	3690	60	E	1ST ST	S JACKSON ST	S WASHINGTON ST	2	1	51	381	108	2,267	84	84	Zone 1	10	5520	5,542	81	6+	Fall Thru Yr 1					0	0	78
1687	1228	3690	70	E	1ST ST	S WASHINGTON ST	N MELROSE ST	2	1	51	382	108	2,273	78	78	Zone 1	10	5520	5,542	81	6+	Fall Thru Yr 1					0	0	70
4909	1226	3690	80	E	1ST ST	S CONWELL ST	S WILSON ST	2	1	51	185	52	1,101	82	81	Zone 1	10	5520	5,542	81	6+	Fall Thru Yr 1					0	0	75
4910	6626	3690	90	E	1ST ST	S CONWELL ST	S WILSON ST	2	1	52	193	56	1,171	87	87	Zone 1	10	5520	5,542	81	6+	Fall Thru Yr 1					0	0	81
1683	1223	3690	100	E	1ST ST	S WILSON ST	S FENWAY ST	2	1	39	380	82	1,729	72	72	Zone 1	10	5520	5,542	81	6+	Fall Thru Yr 1					0	0	61
1074	157	3690	110	E	1ST ST	S FENWAY ST	S KENWOOD ST	2	1	39	380	82	1,729	89	89	Zone 1	10	5520	5,542	81	6+	Fall Thru Yr 1					0	0	83
1071	154	3690	120	E	1ST ST	S KENWOOD ST	S ELK ST	2	1	40	380	84	1,773	87	87	Zone 1	10	5520	5,542	81	6+	Fall Thru Yr 1					0	0	81
1680	1220	3690	130	E	1ST ST	S ELK ST	S LOWELL ST	2	1	39	380	82	1,729	87	87	Zone 1	10	5520	5,542	81	6+	Fall Thru Yr 1					0	0	81
1677	1217	3690	140	E	1ST ST	S LOWELL ST	S LENNOX ST	2	1	38	380	80	1,685	89	88	Zone 1	10	5520	5,542	81	6+	Fall Thru Yr 1					0	0	82
1675	1215	3690	150	E	1ST ST	S LENNOX ST	S BEVERLY ST	2	1	41	429	98	2,052	85	85	Zone 1	10	5520	5,542	81	6+	Fall Thru Yr 1					0	0	79
6528	660	5150	10	E	YELLOWSTONE HWY	S KIMBALL ST	S PARK ST	2	1	51	385	109	2,291	68.3	67.8	Zone 1	10	5520	5542	81	6+	Fall Thru Yr 1					0	0	58
5010	1293	5150	20	E	YELLOWSTONE HWY	S PARK ST	E 1ST ST	2	1	54	547	164	3,446	74	73.5	Zone 1	10	5520	5542	81	6+	Fall Thru Yr 1					0	0	65
1684	1224	3700	10	E	1ST ST	N BEVERLY ST	NORTHWAY CT	4	1	37	135	28	583	52	52	Zone 1	10	5540	1,208	55	6+	Fall Thru Yr 2					0	0	42
1690	1231	3700	20	E	1ST ST	NORTHWAY CT	UNIVERSITY CT	4	1	32	347	62	1,295	53	53	Zone 1	10	5540	1,208	55	6+	Fall Thru Yr 2					0	0	43
1737	1311	8770	10		NORTHWAY CT	E 1ST ST	E 2ND ST	4	1	28	467	73	1,526	52	52	Zone 1	10	5540	1,208	55	6+	Fall Thru Yr 2					0	0	42
1774	1364	15080	10		WISCONSIN ST	E 2ND ST	DEAD END	4	1	33	259	47	997	66.3	65.7	Zone 1	10	5540	1208	55	6+	Fall Thru Yr 2					0	0	57
1703	1258	3710	10	E	1ST ST	S HUBER DR	S SINCLAIR PL	4	1	32	569	101	2,124	63	62	Zone 1	10	5560	3,702	65	6+	Fall Thru Yr 3					0	0	54
1702	1257	3710	20	E	1ST ST	S SINCLAIR PL	S SOCONY DR	4	1	32	295	52	1,101	79	79	Zone 1	10	5560	3,702	65	6+	Fall Thru Yr 3					0	0	73

GISID	Agency ID	Street Number	Block Number	Street Prefix	On Street	From Street	To Street	FunCL Code	Pavetype Code	Pavement Width (ft)	Pavement Length (ft)	Add Area (yd2)	Pavement Area (yd2)	Pavement Cndtn Index (PCI)	Current Segment PCI (CPCI)	Zone	Zone Code	Project ID	Project Length (ft)	Project Current PCI	Year of First Rehab	Segment Rehab Results	Rehab Activity Code	Rehab Activity	Avg Unit Rate ($/yd2)	Peripheral Concrete Costs ($)	Segment Pavement Cost ($)	Segment Total Cost ($)	Whole Project Cost ($)	5 Year Post Rehab PCI
1701	1256	3710	30	E	1ST ST	S SOCONY DR	S SUN DR	4	1	33	295	54	1,136	77	76	Zone 1	10	5560	3,702	65	6+	Fall Thru Yr 3					0	0	70
1664	1198	5910	40		HAMILTON WAY	SOCONY DR	SUN DR	4	1	32	244	43	911	62	62	Zone 1	10	5560	3,702	65	6+	Fall Thru Yr 3					0	0	53
1678	1218	8450	10	N	SINCLAIR PL	E 1ST ST	HAMILTON WAY	4	1	33	279	51	1,074	66	65	Zone 1	10	5560	3,702	65	6+	Fall Thru Yr 3					0	0	57
1448	834	11810	10	S	SINCLAIR PL	E 1ST ST	E 2ND ST	4	1	32	279	50	1,042	65	64	Zone 1	10	5560	3,702	65	6+	Fall Thru Yr 3					0	0	56
1674	1213	8460	10	N	SOCONY PL	E 1ST ST	HAMILTON WAY	4	1	32	274	49	1,023	69	69	Zone 1	10	5560	3,702	65	6+	Fall Thru Yr 3					0	0	61
1447	832	11830	10	S	SOCONY PL	E 1ST ST	E 2ND ST	4	1	32	279	50	1,042	66	66	Zone 1	10	5560	3,702	65	6+	Fall Thru Yr 3					0	0	57
1673	1211	8470	10	N	SUN DR	E ST ST	HAMILTON WAY	4	1	36	284	57	1,193	55	54	Zone 1	10	5560	3,702	65	6+	Fall Thru Yr 3					0	0	44
1704	1259	11940	10	S	SUN DR	E 1ST ST	E 2ND ST	4	1	35	279	54	1,139	61	60	Zone 1	10	5560	3,702	65	6+	Fall Thru Yr 3					0	0	51
1357	659	13050	10		TRIGOOD DR	E 2ND ST	FOREST DR	4	1	36	625	125	2,625	65	64	Zone 1	10	5560	3,702	65	6+	Fall Thru Yr 3					0	0	55
2885	2965	3740	10	E	20TH ST	KELLY DR	TROJAN DR	4	1	34	216	41	857	49	48	Zone 1	10	5580	1,590	41	6+	Fall Thru Yr 1					0	0	38
2976	3091	13070	10		TROJAN DR	E 20TH ST	E 21ST ST	4	1	35	689	134	2,813	46	45	Zone 1	10	5580	1,590	41	6+	Fall Thru Yr 1					0	0	35
2974	3088	12040	10	S	WALSH DR	E 20TH ST	E 21TH ST	4	1	36	685	137	2,877	35.3	34.5	Zone 1	10	5580	1590	41	6+	Fall Thru Yr 1					0	0	25
2886	2966	3740	20	E	20TH ST	TROJAN DR	WALSH DR	4	1	35	290	56	1,184	62	62	Zone 1	10	5600	1,520	53	6+	Fall Thru Yr 1					0	0	53
2884	2964	3740	30	E	20TH ST	WALSH DR	PARKWAY DR	4	1	35	460	89	1,878	51	51	Zone 1	10	5600	1,520	53	6+	Fall Thru Yr 1					0	0	41
2978	3093	6520	10		KELLY DR	E 20TH ST	E 21ST ST	4	1	35	770	150	3,144	51	50	Zone 1	10	5600	1,520	53	6+	Fall Thru Yr 1					0	0	40
3066	3247	3760	10	E	21ST ST	S OAKCREST AVE	FRANCES ST	4	1	35	213	41	870	37	37	Zone 1	10	5620	3,396	44	6+	Fall Thru Yr 2					0	0	27
6858	2922	3760	20	E	21ST ST	FRANCES ST	BONNIE BRAE ST	4	1	35	127	25	519	47	46	Zone 1	10	5620	3,396	44	6+	Fall Thru Yr 2					0	0	37
6857	2920	3760	40	E	21ST ST	PRIVATE ACCESS	RICHARD ST	4	1	33	171	31	658	47	46	Zone 1	10	5620	3,396	44	6+	Fall Thru Yr 2					0	0	36
2852	2919	3760	50	E	21ST ST	S MITCHELL ST	RICHARD ST	4	1	32	157	28	586	46	45	Zone 1	10	5620	3,396	44	6+	Fall Thru Yr 2					0	0	35
2850	2917	3760	60	E	21ST ST	S MITCHELL ST	S MITCHELL ST	4	1	32	114	20	426	37	37	Zone 1	10	5620	3,396	44	6+	Fall Thru Yr 2					0	0	27
2849	2916	3760	70	E	21ST ST	S MITCHELL ST	S JEFFERSON ST	4	1	32	220	39	821	53	52	Zone 1	10	5620	3,396	44	6+	Fall Thru Yr 2					0	0	42
2847	2914	3760	80	E	21ST ST	S JEFFERSON ST	S JEFFERSON ST	4	1	32	50	9	187	48	47	Zone 1	10	5620	3,396	44	6+	Fall Thru Yr 2					0	0	37
3071	3252	3760	90	E	21ST ST	S JEFFERSON ST	S MCKINLEY ST	4	1	33	277	51	1,066	43	43	Zone 1	10	5620	3,396	44	6+	Fall Thru Yr 2					0	0	33
3128	3337	5600	10		FRANCES ST	E 21 ST	CUL-DE-SAC	4	1	37	443	90	1,889	39	39	Zone 1	10	5620	3,396	44	6+	Fall Thru Yr 2					0	0	30
3142	3351	10820	20	S	JEFFERSON ST	E 21ST ST	E 22ND ST	4	1	33	538	99	2,071	50	50	Zone 1	10	5620	3,396	44	6+	Fall Thru Yr 2					0	0	40
3147	3356	11390	20	S	MITCHELL ST	E 21ST ST	E 22ND ST	4	1	33	542	99	2,087	45	44	Zone 1	10	5620	3,396	44	6+	Fall Thru Yr 2					0	0	34
3151	3361	9540	30		RICHARD ST	E 21 ST	E 22ND ST	4	1	31	544	94	1,967	46	45	Zone 1	10	5620	3,396	44	6+	Fall Thru Yr 2					0	0	36
5995	12219	3790	70	E	21ST ST	JASPER DR	YOSEMITE PKY	3	1	31	650	112	2,351	61	61	Zone 1	10	5640	1,962	56	6+	Fall Thru Yr 2					0	0	49
6090	50107	3790	80	E	21ST ST	YOSEMITE PKY	CITY BOUNDARY	3	1	32	133	24	497	42	41	Zone 1	10	5640	1,962	56	6+	Fall Thru Yr 2					0	0	31
1176	335	3790	90	E	21ST ST	CITY BOUNDARY	CITY BOUNDARY	3	1	30	1,179	197	4,127	55	54	Zone 1	10	5640	1,962	56	6+	Fall Thru Yr 2					0	0	44
3067	3248	3780	10	E	21ST ST	S MCKINLEY ST	S JACKSON ST	3	1	36	327	65	1,373	76	76	Zone 1	10	5660	7,354	78	6+	Not Selected					0	0	69
3065	3246	3780	20	E	21ST ST	S JACKSON ST	S WASHINGTON ST	3	1	45	328	82	1,722	70	70	Zone 1	10	5660	7,354	78	6+	Not Selected					0	0	61
5798	6130	3780	30	E	21ST ST	S MELROSE ST	S WASHINGTON ST	3	1	46	338	86	1,814	83	83	Zone 1	10	5660	7,354	78	6+	Not Selected					0	0	77
3061	3240	3780	40	E	21ST ST	S MELROSE ST	GLENDALE AVE	3	1	46	297	76	1,594	76	76	Zone 1	10	5660	7,354	78	6+	Not Selected					0	0	68
3059	3238	3780	50	E	21ST ST	GLENDALE AVE	LENNOX AVE	3	1	37	267	55	1,153	80	80	Zone 1	10	5660	7,354	78	6+	Not Selected					0	0	74
3057	3235	3780	60	E	21ST ST	LENNOX AVE	FAIRDALE AVE	3	1	37	376	77	1,623	91	90	Zone 1	10	5660	7,354	78	6+	Not Selected					0	0	85
3055	3233	3780	70	E	21ST ST	FAIRDALE AVE	SHUMWAY AVE	3	1	44	251	61	1,288	87	87	Zone 1	10	5660	7,354	78	6+	Not Selected					0	0	82
3054	3231	3780	80	E	21ST ST	SHUMWAY AVE	SHATTUCK AVE	3	1	44	250	61	1,283	86	86	Zone 1	10	5660	7,354	78	6+	Not Selected					0	0	81
3053	3230	3780	90	E	21ST ST	SHATTUCK AVE	BRECK AVE	3	1	46	226	58	1,213	89	89	Zone 1	10	5660	7,354	78	6+	Not Selected					0	0	83
6182	150352	3780	100	E	21ST ST	BRECK AVE	EASTBROOKE AVE	3	1	45	113	28	593	86	86	Zone 1	10	5660	7,354	78	6+	Not Selected					0	0	81
5022	3228	3780	110	E	21ST ST	EASTBROOKE AVE	SAGEWOOD AVE	3	1	46	472	121	2,533	85	85	Zone 1	10	5660	7,354	78	6+	Not Selected					0	0	79
3050	3225	3780	120	E	21ST ST	SAGEWOOD AVE	THORNDIKE AVE	3	1	46	250	64	1,342	85	84	Zone 1	10	5660	7,354	78	6+	Not Selected					0	0	79
3049	3224	3780	130	E	21ST ST	THORNDIKE AVE	S BEVERLY ST	3	1	46	334	85	1,792	81	81	Zone 1	10	5660	7,354	78	6+	Not Selected					0	0	75
3113	3305	11190	10	S	MCKINLEY ST	E 25TH ST	E 26TH ST	3	1	38	754	159	3,343	83	83	Zone 1	10	5660	7,354	78	6+	Not Selected					0	0	77
3185	3413	11190	20	S	MCKINLEY ST	E 23RD ST	E 25TH ST	3	1	37	405	83	1,748	55	55	Zone 1	10	5660	7,354	78	6+	Not Selected					0	0	44
2088	1855	11190	30	S	MCKINLEY ST	E 22ND ST	E 23RD ST	3	1	37	480	99	2,072	64	64	Zone 1	10	5660	7,354	78	6+	Not Selected					0	0	54
2821	2860	11190	40	S	MCKINLEY ST	E 21ST ST	E 22ND ST	3	1	36	532	106	2,234	73	73	Zone 1	10	5660	7,354	78	6+	Not Selected					0	0	64
3064	3243	11200	10	S	MCKINLEY ST	E 20TH ST	E 21ST ST	3	1	41	436	99	2,086	81	81	Zone 1	10	5660	7,354	78	6+	Not Selected					0	0	75
2832	2893	11200	20	S	MCKINLEY ST	E 19TH ST	E 20TH ST	3	1	41	409	93	1,956	73	72	Zone 1	10	5660	7,354	78	6+	Not Selected					0	0	65
2367	2270	11200	30	S	MCKINLEY ST	E 18TH ST	E 19TH ST	3	1	41	509	116	2,435	81	81	Zone 1	10	5660	7,354	78	6+	Not Selected					0	0	75
6302	3221	3790	10	E	21ST ST	S BEVERLY ST	S NEBRASKA AVE	3	1	35	264	51	1,078	45	45	Zone 1	10	5690	565	39	6+	Not Selected					0	0	34
4494	250105	3790	20	E	21ST ST	S BEVERLY ST	S NEBRASKA AVE	3	1	35	301	59	1,229	35	35	Zone 1	10	5690	565	39	6+	Not Selected					0	0	25
4044	5043	3810	10	E	21ST ST	WATERFORD	FAIRWOOD COMMON AVE	3	1	43	1,173	280	5,885	71	70	Zone 1	10	5700	2,081	70	6+	Fall Thru Yr 5					0	0	62
4785	6167	3810	20	E	21ST ST	CLIFTON AVE	FAIRWOOD COMMON AVE	3	1	44	908	222	4,661	70	69	Zone 1	10	5700	2,081	70	6+	Fall Thru Yr 5					0	0	60
5733	3103	3800	10	E	21ST ST	KINGSBURY DR	LINDA VISTA DR	3	1	46	286	73	1,535	27	26	Zone 1	10	5720	2,420	44	6+	Fall Thru Yr 2					0	0	18
5730	3100	3800	20	E	21ST ST	LINDA VISTA DR	MANOR DR	3	1	45	274	69	1,439	37	36	Zone 1	10	5720	2,420	44	6+	Fall Thru Yr 2					0	0	26
5728	3098	3800	30	E	21ST ST	MANOR DR	NOTTINGHAM DR	3	1	46	275	70	1,476	46	45	Zone 1	10	5720	2,420	44	6+	Fall Thru Yr 2					0	0	35
2981	3096	3800	40	E	21ST ST	NOTTINGHAM DR	KELLY DR	3	1	44	290	71	1,489	42	41	Zone 1	10	5720	2,420	44	6+	Fall Thru Yr 2					0	0	31
2977	3092	3800	50	E	21ST ST	KELLY DR	TROJAN DR	3	1	46	290	74	1,556	34	34	Zone 1	10	5720	2,420	44	6+	Fall Thru Yr 2					0	0	24
2975	3090	3800	60	E	21ST ST	TROJAN DR	WALSH DR	3	1	46	290	74	1,556	34	33	Zone 1	10	5720	2,420	44	6+	Fall Thru Yr 2					0	0	23
2973	3087	3800	70	E	21ST ST	WALSH DR	OUTER DR	3	1	42	715	167	3,504	67	66	Zone 1	10	5720	2,420	44	6+	Fall Thru Yr 2					0	0	57
4385	6168	3810	30	E	21ST ST	CORNWALL	CLIFTON AVE	3	1	44	295	72	1,514	49	48	Zone 1	10	5740	1,244	50	6+	Fall Thru Yr 4					0	0	37
2388	2293	3810	40	E	21ST ST	CORNWALL	DEXTER	3	1	43	511	122	2,564	48	48	Zone 1	10	5740	1,244	50	6+	Fall Thru Yr 4					0	0	37
2387	2292	3810	50	E	21ST ST	DEXTER	BRIGHTON	3	1	45	174	44	914	39	39	Zone 1	10	5740	1,244	50	6+	Fall Thru Yr 4					0	0	28
2379	2282	3810	60	E	21ST ST	BRIGHTON	NEWPORT	3	1	44	264	65	1,355	63	63	Zone 1	10	5740	1,244	50	6+	Fall Thru Yr 4					0	0	53
3145	3354	3830	20	E	22ND ST	S MITCHELL ST	S JEFFERSON ST	4	1	32	269	48	1,004	62	62	Zone 1	10	5760	2,536	59	6+	Fall Thru Yr 4					0	0	53
2823	2862	3830	30	E	22ND ST	S JEFFERSON ST	S MCKINLEY ST	4	1	33	277	51	1,066	57	57	Zone 1	10	5760	2,536	59	6+	Fall Thru Yr 4					0	0	48
2393	2300	3900	50	E	23RD ST	S JEFFERSON ST	S JEFFERSON ST	4	1	33	50	9	193	53	53	Zone 1	10	5760	2,536	59	6+	Fall Thru Yr 4					0	0	44
2089	1856	3900	60	E	23RD ST	S JEFFERSON ST	S MCKINLEY ST	4	1	33	276	51	1,063	56	56	Zone 1	10	5760	2,536	59	6+	Fall Thru Yr 4					0	0	47
3191	3421	4000	10	E	25TH ST	S MITCHELL ST	S JEFFERSON ST	4	1	35	343	67	1,401	60	59	Zone 1	10	5760	2,536	59	6+	Fall Thru Yr 4					0	0	50
3186	3414	4000	20	E	25TH ST	S JEFFERSON ST	S MCKINLEY ST	4	1	35	335	65	1,368	58	57	Zone 1	10	5760	2,536	59	6+	Fall Thru Yr 4					0	0	48
2392	2299	10820	10	S	JEFFERSON ST	E 22ND ST	E 23RD ST	4	1	34	475	90	1,884	58	57	Zone 1	10	5760	2,536	59	6+	Fall Thru Yr 4					0	0	48
3192	3422	11380	10	S	MITCHELL ST	E 23RD ST	E 25TH ST	4	1	36	511	102	2,146	64	64	Zone 1	10	5760	2,536	59	6+	Fall Thru Yr 4					0	0	55
3150	3360	3830	10	E	22ND ST	RICHARD ST	S MITCHELL ST	4	1	32	271	48	1,012	33	33	Zone 1	10	5780	3,218	44	6+	Fall Thru Yr 1					0	0	24
5749	3965	3900	10	E	23RD ST	PRIVATE DR	RICHARD ST	4	1	32	22	4	82	46	45	Zone 1	10	5780	3,218	44	6+	Fall Thru Yr 1					0	0	35
2396	2303	3900	20	E	23RD ST	RICHARD ST	S MITCHELL ST	4	1	32	153	27	571	36	35	Zone 1	10	5780	3,218	44	6+	Fall Thru Yr 1					0	0	26
2397	2304	3900	30	E	23RD ST	S MITCHELL ST	S MITCHELL ST	4	1	34	117	22	464	50	49	Zone 1	10	5780	3,218	44	6+	Fall Thru Yr 1					0	0	40
2394	2301	3900	40	E	23RD ST	S MITCHELL ST	S JEFFERSON ST	4	1	33	221	41	851	44	44	Zone 1	10	5780	3,218	44	6+	Fall Thru Yr 1					0	0	34
4679	3119	4030	10	E	26TH ST	S JEFFERSON ST	S MCKINLEY ST	4	1	35	323	63	1,319	39	38	Zone 1	10	5780	3,218	44	6+	Fall Thru Yr 1					0	0	29

GISID	Agency ID	Street Number	Block Number	Street Prefix	On Street	From Street	To Street	FunCL Code	Pavetype Code	Pavement Width (ft)	Pavement Length (ft)	Add Area (yd2)	Pavement Area (yd2)	Pavement Cndtn Index (PCI)	Current Segment PCI (CPCI)	Zone	Zone Code	Project ID	Project Length (ft)	Project Current PCI	Year of First Rehab	Segment Rehab Results	Rehab Activity Code	Rehab Activity	Avg Unit Rate ($/yd2)	Peripheral Concrete Costs ($)	Segment Pavement Cost ($)	Segment Total Cost ($)	Whole Project Cost ($)	5 Year Post Rehab PCI
3791	4526	10810	10	S	JEFFERSON ST	E 26TH ST	E 26TH ST	4	1	39	141	31	642	54	54	Zone 1	10	5780	3,218	44	6+	Fall Thru Yr 1						0	0	43
4675	3302	10810	20	S	JEFFERSON ST	E 25TH ST	E 26TH ST	4	1	36	537	107	2,255	48	48	Zone 1	10	5780	3,218	44	6+	Fall Thru Yr 1						0	0	38
3189	3419	10810	30	S	JEFFERSON ST	E 23RD ST	E 25TH ST	4	1	34	482	91	1,912	46	46	Zone 1	10	5780	3,218	44	6+	Fall Thru Yr 1						0	0	36
2395	2302	11390	10	S	MITCHELL ST	E 22ND ST	E 23RD ST	4	1	33	476	87	1,833	44	43	Zone 1	10	5780	3,218	44	6+	Fall Thru Yr 1						0	0	33
3102	3287	9540	10		RICHARD ST	E 22ND ST	E23RD ST	4	1	36	337	67	1,415	47	46	Zone 1	10	5780	3,218	44	6+	Fall Thru Yr 1						0	0	37
6318	700005	9540	20		RICHARD ST	E 22ND ST	E23RD ST	4	1	34	138	26	547	45	44	Zone 1	10	5780	3,218	44	6+	Fall Thru Yr 1						0	0	34
2822	2861	3840	10	E	22ND ST	S MCKINLEY ST	S JACKSON ST	4	1	32	273	49	1,019	56	55	Zone 1	10	5800	3,648	46	6+	Fall Thru Yr 3						0	0	46
1147	299	3850	10	E	22ND ST	S JACKSON ST	S WASHINGTON ST	4	1	32	247	44	922	52	52	Zone 1	10	5800	3,648	46	6+	Fall Thru Yr 3						0	0	42
2081	1848	3850	20	E	22ND ST	S WASHINGTON ST	GLENDALE AVE	4	1	34	419	79	1,662	45	45	Zone 1	10	5800	3,648	46	6+	Fall Thru Yr 3						0	0	35
2085	1852	3910	10	E	23RD ST	S MCKINLEY ST	S JACKSON ST	4	1	32	272	48	1,015	45	44	Zone 1	10	5800	3,648	46	6+	Fall Thru Yr 3						0	0	35
3167	3386	3920	10	E	23RD ST	S JACKSON ST	S WASHINGTON ST	4	1	32	235	42	877	36	36	Zone 1	10	5800	3,648	46	6+	Fall Thru Yr 3						0	0	26
3082	3263	3960	10	E	24TH ST	S JACKSON ST	GLENDALE AVE	4	1	35	294	57	1,201	45	44	Zone 1	10	5800	3,648	46	6+	Fall Thru Yr 3						0	0	34
3100	3283	10730	10	S	JACKSON ST	E 23RD ST	E 24TH ST	4	1	32	173	31	646	59	59	Zone 1	10	5800	3,648	46	6+	Fall Thru Yr 3						0	0	49
2084	1851	10730	20	S	JACKSON ST	E 23RD ST	E 23RD ST	4	1	32	60	11	224	54	54	Zone 1	10	5800	3,648	46	6+	Fall Thru Yr 3						0	0	45
3168	3387	10730	30	S	JACKSON ST	E 22ND ST	E 23RD ST	4	1	33	414	76	1,594	45	44	Zone 1	10	5800	3,648	46	6+	Fall Thru Yr 3						0	0	35
2820	2859	10730	40	S	JACKSON ST	E 22ND ST	E 22ND ST	4	1	32	298	53	1,113	52	51	Zone 1	10	5800	3,648	46	6+	Fall Thru Yr 3						0	0	41
1148	300	10730	50	S	JACKSON ST	E 21ST ST	E 22ND ST	4	1	33	260	48	1,001	42	41	Zone 1	10	5800	3,648	46	6+	Fall Thru Yr 3						0	0	32
3166	3383	12090	10	S	WASHINGTON ST	E 22ND ST	E 23RD ST	4	1	33	703	129	2,707	44.7	44.1	Zone 1	10	5800	3648	46	6+	Fall Thru Yr 3						0	0	34
2193	2018	3860	10	E	22ND ST	SHATTUCK AVE	SAGEWOOD AVE	4	1	35	743	144	3,034	39	39	Zone 1	10	5820	1,851	37	6+	Fall Thru Yr 5						0	0	29
3133	3342	3930	10	E	23RD ST	SHATTUCK AVE	BRECK AVE	4	1	35	266	52	1,086	35	34	Zone 1	10	5820	1,851	37	6+	Fall Thru Yr 5						0	0	25
3099	3282	12500	20		SHATTUCK AVE	E 23RD ST	E 24TH ST	4	1	37	842	173	3,635	36	36	Zone 1	10	5820	1,851	37	6+	Fall Thru Yr 5						0	0	27
3041	3214	3870	20	E	22ND ST	NOTTINGHAM DR	TROJAN DR	4	1	35	574	112	2,344	46	45	Zone 1	10	5840	2,484	50	6+	Fall Thru Yr 4						0	0	35
2185	2009	3940	20	E	23RD ST	NOTTINGHAM DR	TROJAN DR	4	1	35	387	75	1,580	49	48	Zone 1	10	5840	2,484	50	6+	Fall Thru Yr 4						0	0	38
3126	3327	8790	10		NOTTINGHAM DR	E 24TH ST	DEAD END	4	1	35	129	25	527	54	53	Zone 1	10	5840	2,484	50	6+	Fall Thru Yr 4						0	0	43
3130	3339	8790	20		NOTTINGHAM DR	E 23RD ST	E 24TH ST	4	1	35	275	53	1,123	57	56	Zone 1	10	5840	2,484	50	6+	Fall Thru Yr 4						0	0	47
3129	3338	13060	10		TROJAN DR	E 23RD ST	NOTTINGHAM DR	4	1	35	497	97	2,029	50	50	Zone 1	10	5840	2,484	50	6+	Fall Thru Yr 4						0	0	40
2184	2008	13060	20		TROJAN DR	E 22ND ST	E 23RD ST	4	1	35	342	67	1,397	51	51	Zone 1	10	5840	2,484	50	6+	Fall Thru Yr 4						0	0	41
3040	3212	13060	30		TROJAN DR	E 21ST ST	E 24TH ST	4	1	36	280	56	1,176	52	51	Zone 1	10	5840	2,484	50	6+	Fall Thru Yr 4						0	0	41
3044	3217	3870	10	E	22ND ST	LINDA VISTA DR	NOTTINGHAM DR	4	1	35	550	107	2,246	60	59	Zone 1	10	5860	2,882	61	6+	Fall Thru Yr 1						0	0	50
2190	2015	3940	10	E	23RD ST	LINDA VISTA DR	NOTTINGHAM DR	4	1	36	550	110	2,310	69	68	Zone 1	10	5860	2,882	61	6+	Fall Thru Yr 1						0	0	60
3138	3347	3980	10	E	24TH ST	KINGSBURY DR	LINDA VISTA DR	4	1	35	288	56	1,176	60	59	Zone 1	10	5860	2,882	61	6+	Fall Thru Yr 1						0	0	50
3136	3345	3980	20	E	24TH ST	LINDA VISTA DR	NOTTINGHAM DR	4	1	35	550	107	2,246	55	54	Zone 1	10	5860	2,882	61	6+	Fall Thru Yr 1						0	0	44
3125	3324	6970	10		LINDA VISTA DR	E 24TH ST	DEAD END	4	1	35	115	22	470	53	53	Zone 1	10	5860	2,882	61	6+	Fall Thru Yr 1						0	0	43
3137	3346	6970	20		LINDA VISTA DR	E 23RD ST	E 24TH ST	4	1	35	275	53	1,123	70	69	Zone 1	10	5860	2,882	61	6+	Fall Thru Yr 1						0	0	61
2191	2016	6970	30		LINDA VISTA DR	E 22ND ST	E 23RD ST	4	1	35	275	53	1,123	67	67	Zone 1	10	5860	2,882	61	6+	Fall Thru Yr 1						0	0	59
3045	3218	6970	40		LINDA VISTA DR	E 21ST ST	E 22ND ST	4	1	35	279	54	1,139	52	51	Zone 1	10	5860	2,882	61	6+	Fall Thru Yr 1						0	0	41
2856	2926	3930	30	E	23RD ST	SAGEWOOD AVE	THORNDIKE AVE	4	1	35	252	49	1,029	41	41	Zone 1	10	5880	1,809	40	6+	Fall Thru Yr 1						0	0	31
3103	3289	3930	40	E	23RD ST	THORNDIKE AVE	LEXINGTON AVE	4	1	35	250	49	1,021	36	36	Zone 1	10	5880	1,809	40	6+	Fall Thru Yr 1						0	0	26
3158	3369	3930	50	E	23RD ST	LEXINGTON AVE	CUL DE SAC	4	1	45	209	53	1,107	36	35	Zone 1	10	5880	1,809	40	6+	Fall Thru Yr 1						0	0	26
6900	3272	6910	20		LEXINGTON AVE	E 23RD ST	E 24TH ST	4	1	38	456	96	2,022	39	39	Zone 1	10	5880	1,809	40	6+	Fall Thru Yr 1						0	0	29
4565	3288	6910	30		LEXINGTON AVE	S BEVERLY ST	E 23RD ST	4	1	38	642	136	2,846	46	45	Zone 1	10	5880	1,809	40	6+	Fall Thru Yr 1						0	0	35
4564	6542	3950	10	E	23RD ST	HENLOW AVE	FAIRWOOD COMMON AVE	4	1	35	590	115	2,409	68	68	Zone 1	10	5900	4,401	66	6+	Fall Thru Yr 3						0	0	60
4303	5919	3950	20	E	23RD ST	E 22ND ST	FAIRWOOD COMMON AVE	4	1	35	827	161	3,377	65	65	Zone 1	10	5900	4,401	66	6+	Fall Thru Yr 3						0	0	56
4735	6171	3990	20	E	24TH ST	CLIFTON AVE	FAIRWOOD COMMON AVE	4	1	35	1,035	201	4,226	70	69	Zone 1	10	5900	4,401	66	6+	Fall Thru Yr 3						0	0	61
4504	6471	4020	30	E	25TH ST	FREEDOM CR	FAIRWOOD COMMON AVE	4	1	34	245	46	972	62	62	Zone 1	10	5900	4,401	66	6+	Fall Thru Yr 3						0	0	53
4503	5942	5460	10		FAIRWOOD COMMON AVE	E 25TH ST	DEAD END	4	1	35	81	16	331	61	61	Zone 1	10	5900	4,401	66	6+	Fall Thru Yr 3						0	0	52
4502	6430	5460	20		FAIRWOOD COMMON AVE	E 24TH ST	E 25TH ST	4	1	35	301	59	1,229	79	79	Zone 1	10	5900	4,401	66	6+	Fall Thru Yr 3						0	0	73
4304	5920	5460	30		FAIRWOOD COMMON AVE	E 23RD ST	E 24TH ST	4	1	35	295	57	1,205	55	55	Zone 1	10	5900	4,401	66	6+	Fall Thru Yr 3						0	0	46
5048	5910	5460	40		FAIRWOOD COMMON AVE	E 22ND ST	E 23RD ST	4	1	35	352	68	1,437	62	61	Zone 1	10	5900	4,401	66	6+	Fall Thru Yr 3						0	0	52
5036	5042	5460	50		FAIRWOOD COMMON AVE	E 21ST ST	E 22ND ST	4	1	35	342	67	1,397	63	63	Zone 1	10	5900	4,401	66	6+	Fall Thru Yr 3						0	0	53
4563	6429	6010	10		HENLOW AVE	E 22ND ST	E 23RD ST	4	1	35	333	65	1,360	64	64	Zone 1	10	5900	4,401	66	6+	Fall Thru Yr 3						0	0	55
3094	3277	3970	60	E	24TH ST	SAGEWOOD AVE	THORNDIKE AVE	4	1	45	314	79	1,649	57	57	Zone 1	10	5920	3,357	47	6+	Fall Thru Yr 3						0	0	47
3090	3273	3970	70	E	24TH ST	THORNDIKE AVE	LEXINGTON AVE	4	1	45	320	80	1,680	40	39	Zone 1	10	5920	3,357	47	6+	Fall Thru Yr 3						0	0	30
4567	3271	3970	80	E	24TH ST	LEXINGTON AVE	S BEVERLY ST	4	1	46	696	178	3,735	39	38	Zone 1	10	5920	3,357	47	6+	Fall Thru Yr 3						0	0	29
4566	5635	9910	10	S	BEVERLY ST	LEXINGTON AVE	E 24TH ST	4	1	51	740	210	4,403	49	49	Zone 1	10	5920	3,357	47	6+	Fall Thru Yr 3						0	0	39
3174	3395	6910	10		LEXINGTON AVE	E 24TH ST	DEAD END	4	1	36	139	28	584	44	44	Zone 1	10	5920	3,357	47	6+	Fall Thru Yr 3						0	0	35
4728	6608	7260	10		MERCY LN	E 24TH ST	E 25TH ST	4	1	30	496	83	1,736	57	56	Zone 1	10	5920	3,357	47	6+	Fall Thru Yr 3						0	0	46
3091	3274	12980	10		THORNDIKE AVE	E 23RD ST	E 24TH ST	4	1	36	652	130	2,738	52	51	Zone 1	10	5920	3,357	47	6+	Fall Thru Yr 3						0	0	41
7716	6579	3970	90	E	24TH ST	S BEVERLY ST	MERCY CIR	4	1	29	259	42	876	78	78	Zone 1	10	5940	4,699	72	6+	Fall Thru Yr 1						0	0	71
7718	6581	3970	100	E	24TH ST	HOPE ST	MERCY CIR	4	1	29	318	51	1,076	73	73	Zone 1	10	5940	4,699	72	6+	Fall Thru Yr 1						0	0	66
4681	3236	9910	20	S	BEVERLY ST	E 21ST ST	LEXINGTON AVE	4	1	47	446	116	2,446	73	73	Zone 1	10	5940	4,699	72	6+	Fall Thru Yr 1						0	0	65
6303	250102	5210	10		EDDOPF AVE	E 21ST ST	LEXINGTON AVE	4	1	37	440	90	1,899	69	69	Zone 1	10	5940	4,699	72	6+	Fall Thru Yr 1						0	0	61
7717	6580	6130	10		HOPE ST	E 24TH ST	E 25TH ST	4	1	29	503	81	1,702	76	75	Zone 1	10	5940	4,699	72	6+	Fall Thru Yr 1						0	0	68
6299	250098	6910	40		LEXINGTON AVE	S BEVERLY ST	EDDOPF AVE	4	1	32	265	47	989	78	78	Zone 1	10	5940	4,699	72	6+	Fall Thru Yr 1						0	0	72
6298	250099	6910	50		LEXINGTON AVE	EDDOPF AVE	LEXINGTON AVE	4	1	32	171	30	638	69	68	Zone 1	10	5940	4,699	72	6+	Fall Thru Yr 1						0	0	60
6300	250100	6910	55		LEXINGTON AVE	LEXINGTON AVE	CUL DE SAC	4	1	48	180	48	1,006	65	64	Zone 1	10	5940	4,699	72	6+	Fall Thru Yr 1						0	0	55
6301	250101	6910	60		LEXINGTON AVE	LEXINGTON AVE	NEBRASKA AVE	4	1	34	114	22	452	64	64	Zone 1	10	5940	4,699	72	6+	Fall Thru Yr 1						0	0	55
6259	250059	7250	10		MERCY CIR	HOPE ST	MERCY LN	4	1	32	814	145	3,039	84	84	Zone 1	10	5940	4,699	72	6+	Fall Thru Yr 1						0	0	79
6304	250103	11470	10	S	NEBRASKA AVE	E 21ST ST	LEXINGTON AVE	4	1	32	434	77	1,620	66	65	Zone 1	10	5940	4,699	72	6+	Fall Thru Yr 1						0	0	57
2855	2925	12980	20		THORNDIKE AVE	E 21ST ST	E 23RD ST	4	1	34	755	143	2,995	67	66	Zone 1	10	5940	4,699	72	6+	Fall Thru Yr 1						0	0	58
2818	2857	3970	10	E	24TH ST	GLENDALE AVE	LENNOX AVE	4	1	35	403	78	1,646	78	78	Zone 1	10	5960	7,406	74	6+	Fall Thru Yr 2						0	0	71
2816	2855	3970	20	E	24TH ST	LENNOX AVE	FAIRDALE AVE	4	1	35	250	49	1,021	76	76	Zone 1	10	5960	7,406	74	6+	Fall Thru Yr 2						0	0	69
3101	3284	3970	30	E	24TH ST	FAIRDALE AVE	SHATTUCK AVE	4	1	35	530	103	2,164	71	71	Zone 1	10	5960	7,406	74	6+	Fall Thru Yr 2						0	0	63
3098	3281	3970	40	E	24TH ST	SHATTUCK AVE	BRECK AVE	4	1	45	325	81	1,706	79	79	Zone 1	10	5960	7,406	74	6+	Fall Thru Yr 2						0	0	73
3096	3279	3970	50	E	24TH ST	BRECK AVE	SAGEWOOD AVE	4	1	45	317	79	1,664	70	69	Zone 1	10	5960	7,406	74	6+	Fall Thru Yr 2						0	0	61
4207	5652	4010	10	E	25TH ST	SHATTUCK AVE	SAGEWOOD AVE	4	1	34	576	109	2,285	85	84	Zone 1	10	5960	7,406	74	6+	Fall Thru Yr 2						0	0	79
7852	6200	4030	60	E	26TH ST	SHUMWAY AVE	OSPREY ST	4	1	35	252	49	1,029	78	78	Zone 1	10	5960	7,406	74	6+	Fall Thru Yr 2						0	0	71
7850	6201	4030	70	E	26TH ST	OSPREY	SAGEWOOD AVE	4	1	35	869	169	3,548	78	78	Zone 1	10	5960	7,406	74	6+	Fall Thru Yr 2						0	0	71
4946	3404	5350	40		FAIRDALE AVE	E 24TH ST	RED TAIL ST	4	1	38	272	57	1,206	74	74	Zone 1	10	5960	7,406	74	6+	Fall Thru Yr 2						0	0	66

GISID	Agency ID	Street Number	Block Number	Street Prefix	On Street	From Street	To Street	FunCL Code	Pavetype Code	Pavement Width (ft)	Pavement Length (ft)	Add Area (yd2)	Pavement Area (yd2)	Pavement Cndtn Index (PCI)	Current Segment PCI (CPCI)	Zone	Zone Code	Project ID	Project Length (ft)	Project Current PCI	Year of First Rehab	Segment Rehab Results	Rehab Activity Code	Rehab Activity	Avg Unit Rate ($/yd2)	Peripheral Concrete Costs ($)	Segment Pavement Cost ($)	Segment Total Cost ($)	Whole Project Cost ($)	5 Year Post Rehab PCI
3083	3264	5760	10		GLENDALE AVE	E 24TH ST	E 24TH ST	4	1	33	206	38	793	72	72	Zone 1	10	5960	7,406	74	6+	Fall Thru Yr 2						0	0	65
2398	2306	5760	20		GLENDALE AVE	E 22ND ST	E 24TH ST	4	1	33	810	149	3,119	70	69	Zone 1	10	5960	7,406	74	6+	Fall Thru Yr 2						0	0	61
2080	1847	5760	30		GLENDALE AVE	ALTA VISTA DR	E 22ND ST	4	1	33	242	44	932	70	69	Zone 1	10	5960	7,406	74	6+	Fall Thru Yr 2						0	0	61
2060	1824	5760	40		GLENDALE AVE	E 21ST ST	ALTA VISTA DR	4	1	36	331	66	1,390	77	77	Zone 1	10	5960	7,406	74	6+	Fall Thru Yr 2						0	0	70
5077	6199	8960	30		OSPREY ST	E 25TH ST	E 26TH ST	4	1	30	435	73	1,523	71	71	Zone 1	10	5960	7,406	74	6+	Fall Thru Yr 2						0	0	64
4948	6655	9530	20		RED TAIL ST	FAIRDALE AVE	SHUMWAY AVE	4	1	29	240	39	812	83	82	Zone 1	10	5960	7,406	74	6+	Fall Thru Yr 2						0	0	77
3201	3439	12500	10		SHATTUCK AVE	E 24TH ST	E 25TH ST	4	1	34	641	121	2,543	69	68	Zone 1	10	5960	7,406	74	6+	Fall Thru Yr 2						0	0	60
4938	6647	12540	20		SHUMWAY AVE	E 26TH ST	RED TAIL ST	4	1	30	707	118	2,475	67	66	Zone 1	10	5960	7,406	74	6+	Fall Thru Yr 2						0	0	58
7799	6643	4030	20	E	26TH ST	LANNER ST	S MCKINLEY ST	4	1	35	572	111	2,336	73	73	Zone 1	10	5980	7,230	71	6+	Fall Thru Yr 1						0	0	66
7800	6642	4030	30	E	26TH ST	LENNOX AVE	LANNER ST	4	1	35	255	50	1,041	71	71	Zone 1	10	5980	7,230	71	6+	Fall Thru Yr 1						0	0	63
7798	6641	4030	40	E	26TH ST	FAIRDALE AVE	LENNOX AVE	4	1	34	244	46	968	69	69	Zone 1	10	5980	7,230	71	6+	Fall Thru Yr 1						0	0	61
7797	6640	4030	50	E	26TH ST	SHUMWAY AVE	FAIRDALE AVE	4	1	34	255	48	1,012	78	78	Zone 1	10	5980	7,230	71	6+	Fall Thru Yr 1						0	0	72
4402	6209	4050	10	E	27TH ST	FALCON CREST BLVD	SAGEWOOD AVE	4	1	29	814	131	2,754	66	66	Zone 1	10	5980	7,230	71	6+	Fall Thru Yr 1						0	0	58
4930	6635	5350	10		FAIRDALE AVE	DEAD END	FALCON CREST BLVD	4	1	31	126	22	456	75	75	Zone 1	10	5980	7,230	71	6+	Fall Thru Yr 1						0	0	68
4935	6644	5350	20		FAIRDALE AVE	FALCON CREST BLVD	E 26TH ST	4	1	30	456	76	1,596	76	75	Zone 1	10	5980	7,230	71	6+	Fall Thru Yr 1						0	0	68
5085	6639	5480	10		FALCON CREST BLVD	LENNOX AVE	LANNER ST	4	1	29	247	40	836	74	73	Zone 1	10	5980	7,230	71	6+	Fall Thru Yr 1						0	0	66
4934	6638	5480	20		FALCON CREST BLVD	FAIRDALE AVE	LENNOX AVE	4	1	29	246	40	832	73	73	Zone 1	10	5980	7,230	71	6+	Fall Thru Yr 1						0	0	66
4933	6637	5480	30		FALCON CREST BLVD	FAIRDALE AVE	SHUMWAY ST	4	1	30	253	42	886	79	78	Zone 1	10	5980	7,230	71	6+	Fall Thru Yr 1						0	0	72
4931	6205	5480	40		FALCON CREST BLVD	SHUMWAY ST	OSPREY AVE	4	1	29	253	41	856	70	70	Zone 1	10	5980	7,230	71	6+	Fall Thru Yr 1						0	0	63
5078	6207	5480	50		FALCON CREST BLVD	OSPREY AVE	E 27TH ST	4	1	29	251	40	849	67	67	Zone 1	10	5980	7,230	71	6+	Fall Thru Yr 1						0	0	59
5079	6208	5480	60		FALCON CREST BLVD	E 27TH ST	SAGEWOOD AVE	4	1	29	536	86	1,813	61	60	Zone 1	10	5980	7,230	71	6+	Fall Thru Yr 1						0	0	51
4941	6652	6560	10		KESTREL CT	LENNOX AVE	CUL-DE-SAC	4	1	39	226	48	1,017	73	73	Zone 1	10	5980	7,230	71	6+	Fall Thru Yr 1						0	0	66
4936	6645	6890	10		LENNOX AVE	FALCON CREST BLVD	E 26TH ST	4	1	28	461	72	1,506	75	75	Zone 1	10	5980	7,230	71	6+	Fall Thru Yr 1						0	0	68
4940	6651	6890	20		LENNOX AVE	KESTREL CT	E 26TH ST	4	1	28	251	39	820	74	73	Zone 1	10	5980	7,230	71	6+	Fall Thru Yr 1						0	0	66
4401	6206	8960	10		OSPREY ST	FALCON CREST BLVD	DEAD END	4	1	31	122	21	441	72	72	Zone 1	10	5980	7,230	71	6+	Fall Thru Yr 1						0	0	64
4400	6204	8960	20		OSPREY ST	E 26T HST	FALCON CREST BLVD	4	1	29	456	73	1,543	70	70	Zone 1	10	5980	7,230	71	6+	Fall Thru Yr 1						0	0	62
4739	6203	12360	10		SAGEWOOD AVE	E 26T ST	FALCON CREST BLVD	4	1	30	257	43	900	74	74	Zone 1	10	5980	7,230	71	6+	Fall Thru Yr 1						0	0	68
4399	6202	12360	20		SAGEWOOD AVE	E 26T ST	E 27TH ST	4	1	30	231	39	809	70	70	Zone 1	10	5980	7,230	71	6+	Fall Thru Yr 1						0	0	62
4398	6198	12360	30		SAGEWOOD AVE	E 25TH ST	E 26TH ST	4	1	29	261	42	883	65	65	Zone 1	10	5980	7,230	71	6+	Fall Thru Yr 1						0	0	56
4932	6636	12540	10		SHUMWAY AVE	FALCON CREST BLVD	E 26TH ST	4	1	29	457	74	1,546	75	74	Zone 1	10	5980	7,230	71	6+	Fall Thru Yr 1						0	0	67
4958	6454	4040	10	E	27TH ST	PLAYER DR	CUL-DE-SAC	4	1	33	583	108	2,260	67	67	Zone 1	10	6000	3,810	72	6+	Fall Thru Yr 1						0	0	58
4949	6456	13880	10	W	27TH ST	CASPER MOUNTAIN RD	HOGAN DR	4	1	28	227	35	742	64	64	Zone 1	10	6000	3,810	72	6+	Fall Thru Yr 1						0	0	56
4952	6556	13880	20	W	27TH ST	HOGAN DR	NICKLAUS DR	4	1	29	306	49	1,035	68	67	Zone 1	10	6000	3,810	72	6+	Fall Thru Yr 1						0	0	59
4953	6457	13880	30	W	27TH ST	NICKLAUS DR	PALMER DR	4	1	30	270	45	945	70	69	Zone 1	10	6000	3,810	72	6+	Fall Thru Yr 1						0	0	61
4956	6455	13880	40	W	27TH ST	PALMER DR	PLAYER DR	4	1	30	345	58	1,208	82	82	Zone 1	10	6000	3,810	72	6+	Fall Thru Yr 1						0	0	77
4959	6449	13910	10	W	29TH ST	CASPER MOUNTAIN RD	HOGAN DR	4	1	29	275	44	930	70	69	Zone 1	10	6000	3,810	72	6+	Fall Thru Yr 1						0	0	62
4491	6450	13910	20	W	29TH ST	HOGAN DR	NICKLAUS DR	4	1	29	295	48	998	73	73	Zone 1	10	6000	3,810	72	6+	Fall Thru Yr 1						0	0	66
4492	6451	13910	30	W	29TH ST	NICKLAUS DR	PALMER DR	4	1	30	304	51	1,064	68	67	Zone 1	10	6000	3,810	72	6+	Fall Thru Yr 1						0	0	59
4493	6452	13910	40	W	29TH ST	PALMER DR	PLAYER DR	4	1	30	366	61	1,281	83	83	Zone 1	10	6000	3,810	72	6+	Fall Thru Yr 1						0	0	77
4957	6453	9360	10		PLAYER DR	W 27TH ST	W 29TH ST	4	1	30	839	140	2,937	74	74	Zone 1	10	6000	3,810	72	6+	Fall Thru Yr 1						0	0	67
1760	1343	4070	10	E	2ND ST	S CENTER ST	S WOLCOTT ST	3	1	23	386	49	1,036	54	54	Zone 1	10	6020	3,852	63	6+	Fall Thru Yr 1						0	0	44
4633	1341	4080	10	E	2ND ST	S WOLCOTT ST	S DURBIN ST	3	1	24	382	51	1,070	57	56	Zone 1	10	6020	3,852	63	6+	Fall Thru Yr 1						0	0	47
4634	1339	4090	10	E	2ND ST	S DURBIN ST	S BEECH ST	3	1	55	380	116	2,438	52	51	Zone 1	10	6020	3,852	63	6+	Fall Thru Yr 1						0	0	41
6543	699	7480	10	N	BEECH ST	E 1ST ST	E A ST	3	1	52	500	144	3,033	68	68	Zone 1	10	6020	3,852	63	6+	Fall Thru Yr 1						0	0	59
6582	836	9890	10	S	BEECH ST	US HWY 26	E 2ND ST	3	1	54	499	150	3,144	65	64	Zone 1	10	6020	3,852	63	6+	Fall Thru Yr 1						0	0	55
6574	805	7650	10	N	DURBIN ST	E 1ST ST	E A ST	3	1	55	500	153	3,208	63	63	Zone 1	10	6020	3,852	63	6+	Fall Thru Yr 1						0	0	53
4772	3983	10440	10	S	DURBIN ST	E MIDWEST AVE	E COLLINS DR	3	1	55	526	161	3,375	68	67	Zone 1	10	6020	3,852	63	6+	Fall Thru Yr 1						0	0	58
4635	1365	10440	20	S	DURBIN ST	E 2ND ST	E MIDWEST ST	3	1	51	176	50	1,047	76	76	Zone 1	10	6020	3,852	63	6+	Fall Thru Yr 1						0	0	68
7585	837	10450	10	S	DURBIN ST	US HWY 26	E 2ND ST	3	1	56	503	156	3,286	63	63	Zone 1	10	6020	3,852	63	6+	Fall Thru Yr 1						0	0	54
1757	1337	4100	10	E	2ND ST	S BEECH ST	E COLLINS DR	3	2	55	398	122	2,554	71	70	Zone 1	10	6040	398	70	6+	Fall Thru Yr 1						0	0	65
4922	6628	4130	90	E	2ND ST	RANCH RD	PARKRIDGE DR	2	1	58	900	290	6,090	50	50	Zone 1	10	6060	4,286	53	6+	Fall Thru Yr 1						0	0	38
4924	6558	4130	100	E	2ND ST	RANCH RD	GRANITE PEAK DR	2	1	59	1,500	492	10,325	57	56	Zone 1	10	6060	4,286	53	6+	Fall Thru Yr 1						0	0	44
4926	6631	4130	110	E	2ND ST	GRANITE PEAK DR	HAT SIX RD	2	1	59	1,886	618	12,982	54	53	Zone 1	10	6060	4,286	53	6+	Fall Thru Yr 1						0	0	41
6580	833	4120	130	E	2ND ST	S SINCLAIR PL	S SOCONY PL	2	2	60	295	98	2,065	75	75	Zone 1	10	6080	4,881	73	6+	Fall Thru Yr 1						0	0	69
6579	831	4120	140	E	2ND ST	S SOCONY PL	SUN DR	2	2	60	295	98	2,065	78	78	Zone 1	10	6080	4,881	73	6+	Fall Thru Yr 1						0	0	73
6529	661	4120	150	E	2ND ST	SUN DR	TRIGOOD DR	2	2	59	325	107	2,237	72	72	Zone 1	10	6080	4,881	73	6+	Fall Thru Yr 1						0	0	65
6527	658	4120	160	E	2ND ST	TRIGOOD DR	FOREST DR	2	2	61	432	146	3,074	75	75	Zone 1	10	6080	4,881	73	6+	Fall Thru Yr 1						0	0	69
6508	544	4120	180	E	2ND ST	FOREST DR	WALSH DR	2	2	60	879	293	6,153	70	70	Zone 1	10	6080	4,881	73	6+	Fall Thru Yr 1						0	0	63
6499	484	4120	190	E	2ND ST	WALSH DR	THELMA DR	2	2	61	603	204	4,291	67	67	Zone 1	10	6080	4,881	73	6+	Fall Thru Yr 1						0	0	59
7731	6138	4120	200	E	2ND ST	THELMA DR	SE WYOMING BLVD	2	2	68	1,063	402	8,433	75	75	Zone 1	10	6080	4,881	73	6+	Fall Thru Yr 1						0	0	69
6651	1296	4130	10	E	2ND ST	SE WYOMING BLVD	SCOTTHILL DR	2	2	57	989	313	6,577	74	74	Zone 1	10	6080	4,881	73	6+	Fall Thru Yr 1						0	0	68
6658	1312	4120	10	E	2ND ST	S BEVERLY ST	NORTHWAY CT	2	2	53	134	39	829	65	65	Zone 1	10	6100	3,400	73	6+	Fall Thru Yr 2						0	0	57
6657	1310	4120	20	E	2ND ST	NORTHWAY CT	WISCONSIN ST	2	2	54	99	30	624	73	73	Zone 1	10	6100	3,400	73	6+	Fall Thru Yr 2						0	0	67
6655	1307	4120	30	E	2ND ST	WISCONSIN ST	UNIVERSITY CT	2	2	54	85	26	536	72	72	Zone 1	10	6100	3,400	73	6+	Fall Thru Yr 2						0	0	66
6654	1305	4120	40	E	2ND ST	UNIVERSITY CT	S MINNESOTA AVE	2	2	55	396	121	2,541	74	74	Zone 1	10	6100	3,400	73	6+	Fall Thru Yr 2						0	0	68
6653	1303	4120	50	E	2ND ST	S MINNESOTA AVE	S NEBRASKA AVE	2	2	55	320	98	2,053	78	78	Zone 1	10	6100	3,400	73	6+	Fall Thru Yr 2						0	0	73
6652	1301	4120	60	E	2ND ST	S NEBRASKA AVE	S PENNSYLVANIA AVE	2	2	56	358	111	2,339	69	69	Zone 1	10	6100	3,400	73	6+	Fall Thru Yr 2						0	0	62
6513	559	4120	80	E	2ND ST	S PENNSYLVANIA AVE	S IOWA AVE	2	2	58	280	90	1,895	71	71	Zone 1	10	6100	3,400	73	6+	Fall Thru Yr 2						0	0	64
6512	557	4120	90	E	2ND ST	IOWA AVE	MONTANA AVE	2	2	57	301	95	2,002	74	74	Zone 1	10	6100	3,400	73	6+	Fall Thru Yr 2						0	0	68
6511	553	4120	100	E	2ND ST	MONTANA AVE	COUNTRY CLUB RD	2	2	56	181	56	1,183	72	72	Zone 1	10	6100	3,400	73	6+	Fall Thru Yr 2						0	0	65
6583	839	4120	110	E	2ND ST	COUNTRY CLUB RD	S HUBER DR	2	2	56	677	211	4,423	77	76	Zone 1	10	6100	3,400	73	6+	Fall Thru Yr 2						0	0	71
6581	835	4120	120	E	2ND ST	S HUBER DR	S SINCLAIR PL	2	2	57	569	180	3,784	74	74	Zone 1	10	6100	3,400	73	6+	Fall Thru Yr 2						0	0	67
1091	192	4150	40	E	3RD ST	S GRANT ST	S LINCOLN ST	4	1	33	381	70	1,467	54	53	Zone 1	10	6120	1,505	55	6+	Fall Thru Yr 2						0	0	43
5691	1465	4200	40	E	4TH ST	S LINCOLN ST	S JEFFERSON ST	4	1	34	380	72	1,507	56	55	Zone 1	10	6120	1,505	55	6+	Fall Thru Yr 2						0	0	45
1441	820	10680	20	S	GRANT ST	E 3RD ST	E 4TH ST	4	1	42	370	86	1,813	61	61	Zone 1	10	6120	1,505	55	6+	Fall Thru Yr 2						0	0	52
1772	1362	11090	30	S	LINCOLN ST	E 2ND ST	E 3RD ST	4	1	42	374	87	1,833	52	51	Zone 1	10	6120	1,505	55	6+	Fall Thru Yr 2						0	0	41
9246	3000001	4150	10	E	3RD ST	E 3RD ST	S KIMBALL ST	4	1	16	114	10	213	71	71	Zone 1	10	6160	2,138	57	6+	Fall Thru Yr 3						0	0	63
6585	843	4150	20	E	3RD ST	S KIMBALL ST	S KIMBALL ST	4	1	35	309	60	1,262	52	51	Zone 1	10	6160	2,138	57	6+	Fall Thru Yr 3						0	0	41
5692	1466	4200	10	E	4TH ST	S KIMBALL ST	S PARK ST	4	1	34	380	72	1,507	55	55	Zone 1	10	6160	2,138	57	6+	Fall Thru Yr 3						0	0	46

GISID	Agency ID	Street Number	Block Number	Street Prefix	On Street	From Street	To Street	FunCL Code	Pavetype Code	Pavement Width (ft)	Pavement Length (ft)	Add Area (yd2)	Pavement Area (yd2)	Pavement Cndtn Index (PCI)	Current Segment PCI (CPCI)	Zone	Zone Code	Project ID	Project Length (ft)	Project Current PCI	Year of First Rehab	Segment Rehab Results	Rehab Activity Code	Rehab Activity	Avg Unit Rate ($/yd2)	Peripheral Concrete Costs ($)	Segment Pavement Cost ($)	Segment Total Cost ($)	Whole Project Cost ($)	5 Year Post Rehab PCI
1886	1547	9870	10	S	BEECH ST	E COLLINS ST	E 5TH ST	4	1	53	594	175	3,673	66	66	Zone 1	10	6160	2,138	57	6+	Fall Thru Yr 3					0	0	57
1881	1542	11670	10	S	PARK ST	E 4TH ST	E 5TH ST	4	1	43	370	88	1,856	51	51	Zone 1	10	6160	2,138	57	6+	Fall Thru Yr 3					0	0	42
1375	701	11670	20	S	PARK ST	E 3TH ST	E 4TH ST	4	1	45	371	93	1,948	53	52	Zone 1	10	6160	2,138	57	6+	Fall Thru Yr 3					0	0	43
3088	11832	4130	50	E	2ND ST	BLACKMORE RD	BETTY WAY	2	1	59	1,539	504	10,593	57	56	Zone 1	10	6180	4,843	54	6+	Fall Thru Yr 1					0	0	44
5885	3269	4130	60	E	2ND ST	BETTY WAY	BENTLEY DR	2	1	57	1,138	360	7,568	47	46	Zone 1	10	6180	4,843	54	6+	Fall Thru Yr 1					0	0	34
4918	5241	4130	70	E	2ND ST	ENTERPRISE DR	COLISEUM WAY	2	1	58	1,134	365	7,673	54	53	Zone 1	10	6180	4,843	54	6+	Fall Thru Yr 1					0	0	41
4920	2865	4130	80	E	2ND ST	COLISEUM WAY	PARKRIDGE DR	2	1	58	1,032	333	6,983	60	59	Zone 1	10	6180	4,843	54	6+	Fall Thru Yr 1					0	0	48
1358	662	4160	10	E	3RD ST	S JACKSON ST	S WASHINGTON ST	4	1	29	380	61	1,286	59	58	Zone 1	10	6200	3,386	64	6+	Fall Thru Yr 2					0	0	49
1919	1598	4430	10	E	6TH ST	S MCKINLEY ST	S JACKSON ST	4	1	31	379	65	1,371	73	72	Zone 1	10	6200	3,386	64	6+	Fall Thru Yr 2					0	0	65
1102	212	4430	20	E	6TH ST	S JACKSON ST	S WASHINGTON ST	4	1	31	380	65	1,374	63	62	Zone 1	10	6200	3,386	64	6+	Fall Thru Yr 2					0	0	54
1098	207	4430	30	E	6TH ST	S WASHINGTON ST	S MELROSE ST	4	1	30	381	64	1,334	67	67	Zone 1	10	6200	3,386	64	6+	Fall Thru Yr 2					0	0	59
1917	1596	4430	40	E	6TH ST	S MELROSE ST	S CONWELL ST	4	1	30	205	34	718	73	72	Zone 1	10	6200	3,386	64	6+	Fall Thru Yr 2					0	0	65
1103	213	10780	30	S	JACKSON ST	E 5TH ST	E 6TH ST	4	1	40	369	82	1,722	63	63	Zone 1	10	6200	3,386	64	6+	Fall Thru Yr 2					0	0	54
1874	1534	10790	10	S	JACKSON ST	E 3RD ST	E 5TH ST	4	1	43	555	133	2,784	60	59	Zone 1	10	6200	3,386	64	6+	Fall Thru Yr 2					0	0	50
1918	1597	11340	30	S	MELROSE ST	E 5TH ST	E 6TH ST	4	1	33	369	68	1,421	69	69	Zone 1	10	6200	3,386	64	6+	Fall Thru Yr 2					0	0	60
1100	210	12140	30	S	WASHINGTON ST	E 5TH ST	E 6TH ST	4	1	30	368	61	1,288	65	64.5	Zone 1	10	6200	3386	64	6+	Fall Thru Yr 2					0	0	56
1089	190	4150	60	E	3RD ST	S JEFFERSON ST	S MCKINLEY ST	4	1	32	381	68	1,422	66	66	Zone 1	10	6220	2,981	64	6+	Fall Thru Yr 2					0	0	57
5689	1463	4200	50	E	4TH ST	S JEFFERSON ST	S MCKINLEY ST	4	1	34	380	72	1,507	61	60	Zone 1	10	6220	2,981	64	6+	Fall Thru Yr 2					0	0	51
1921	1600	4420	10	E	6TH ST	S JEFFERSON ST	S MCKINLEY ST	4	1	30	383	64	1,341	74	74	Zone 1	10	6220	2,981	64	6+	Fall Thru Yr 2					0	0	66
4795	6615	4580	10	E	8TH ST	S JEFFERSON ST	DEAD END	4	1	52	412	119	2,499	62	61	Zone 1	10	6220	2,981	64	6+	Fall Thru Yr 2					0	0	52
1922	1601	10880	50	S	JEFFERSON ST	E 5TH ST	E 6TH ST	4	1	41	310	71	1,483	68	67	Zone 1	10	6220	2,981	64	6+	Fall Thru Yr 2					0	0	59
5664	241	10890	10	S	JEFFERSON ST	E 4TH ST	E 5TH ST	4	1	42	370	86	1,813	64	64	Zone 1	10	6220	2,981	64	6+	Fall Thru Yr 2					0	0	55
5690	1464	10890	20	S	JEFFERSON ST	E 3RD ST	E 4TH ST	4	1	43	370	88	1,856	64	63	Zone 1	10	6220	2,981	64	6+	Fall Thru Yr 2					0	0	54
1770	1359	10890	30	S	JEFFERSON ST	E 2ND ST	E 3RD ST	4	1	43	375	90	1,881	64	63	Zone 1	10	6220	2,981	64	6+	Fall Thru Yr 2					0	0	55
1092	193	4150	30	E	3RD ST	S PARK ST	S GRANT ST	4	1	32	378	67	1,411	47	46	Zone 1	10	6240	1,876	48	6+	Fall Thru Yr 3					0	0	36
1442	821	4200	20	E	4TH ST	S PARK ST	S GRANT ST	4	1	33	380	70	1,463	49	49	Zone 1	10	6240	1,876	48	6+	Fall Thru Yr 3					0	0	39
1878	1539	10680	10	S	GRANT ST	E 4TH ST	E 5TH ST	4	1	43	370	88	1,856	50	50	Zone 1	10	6240	1,876	48	6+	Fall Thru Yr 3					0	0	40
1773	1363	10680	30	S	GRANT ST	E 2ND ST	E 3RD ST	4	1	54	374	112	2,356	49	49	Zone 1	10	6240	1,876	48	6+	Fall Thru Yr 3					0	0	39
1094	195	11670	30	S	PARK ST	E 2ND ST	E 3RD ST	4	1	43	374	89	1,876	47	46	Zone 1	10	6240	1,876	48	6+	Fall Thru Yr 3					0	0	36
1456	850	4180	40	E	3RD ST	S NEBRASKA AVE	S PENNSYLVANIA AVE	4	1	33	478	88	1,840	67	66	Zone 1	10	6260	2,075	61	6+	Fall Thru Yr 1					0	0	58
1780	1371	11350	10	S	MINNESOTA AVE	E 2ND ST	E 3RD ST	4	1	33	626	115	2,410	64	64	Zone 1	10	6260	2,075	61	6+	Fall Thru Yr 1					0	0	55
1778	1369	11540	20	S	NEBRASKA AVE	E 2ND ST	E 3RD ST	4	1	34	596	113	2,364	53	52	Zone 1	10	6260	2,075	61	6+	Fall Thru Yr 1					0	0	42
1840	1481	15070	10		WISCONSIN ST	E 3RD ST	E 4TH ST	4	1	31	375	65	1,356	65.7	65.2	Zone 1	10	6260	2075	61	6+	Fall Thru Yr 1					0	0	57
1825	1442	4160	20	E	3RD ST	S WASHINGTON ST	S CONWELL ST	4	1	31	562	97	2,033	43	43	Zone 1	10	6280	1,616	43	6+	Fall Thru Yr 1					0	0	33
1359	663	10790	20	S	JACKSON ST	E 2ND ST	E 3RD ST	4	1	52	499	144	3,027	45	45	Zone 1	10	6280	1,616	43	6+	Fall Thru Yr 1					0	0	35
1871	1531	12150	10	S	WASHINGTON ST	E 3RD ST	E 5TH ST	4	1	30	555	93	1,943	39.3	39	Zone 1	10	6280	1616	43	6+	Fall Thru Yr 1					0	0	30
1090	191	4150	50	E	3RD ST	S LINCOLN ST	S JEFFERSON ST	4	1	33	379	69	1,459	48	47	Zone 1	10	6300	1,500	45	6+	Fall Thru Yr 2					0	0	37
1266	528	4200	30	E	4TH ST	S GRANT ST	S LINCOLN ST	4	1	33	380	70	1,463	46	45	Zone 1	10	6300	1,500	45	6+	Fall Thru Yr 2					0	0	35
5667	244	11090	10	S	LINCOLN ST	E 4TH ST	E 5TH ST	4	1	43	370	88	1,856	47	46	Zone 1	10	6300	1,500	45	6+	Fall Thru Yr 2					0	0	37
1827	1445	11090	20	S	LINCOLN ST	E 3RD ST	E 4TH ST	4	1	43	371	89	1,861	42	41	Zone 1	10	6300	1,500	45	6+	Fall Thru Yr 2					0	0	31
1810	1426	4180	10	E	3RD ST	S BEVERLY ST	WISCONSIN ST	4	1	33	245	45	943	47	47	Zone 1	10	6320	2,156	54	6+	Fall Thru Yr 1					0	0	37
1781	1372	4180	20	E	3RD ST	WISCONSIN ST	S MINNESOTA AVE	4	1	32	120	21	448	59	59	Zone 1	10	6320	2,156	54	6+	Fall Thru Yr 1					0	0	50
1779	1370	4180	30	E	3RD ST	S MINNESOTA AVE	S NEBRASKA AVE	4	1	35	375	73	1,531	53	53	Zone 1	10	6320	2,156	54	6+	Fall Thru Yr 1					0	0	43
1836	1477	11540	10	S	NEBRASKA AVE	E 3RD ST	E 4TH ST	4	1	36	444	89	1,865	52	52	Zone 1	10	6320	2,156	54	6+	Fall Thru Yr 1					0	0	43
1835	1476	11720	10	S	PENNSYLVANIA AVE	E 3RD ST	E 4TH ST	4	1	33	440	81	1,694	57	57	Zone 1	10	6320	2,156	54	6+	Fall Thru Yr 1					0	0	47
1455	849	11720	20	S	PENNSYLVANIA AVE	E 2ND ST	E 3RD ST	4	1	34	532	100	2,110	57	56	Zone 1	10	6320	2,156	54	6+	Fall Thru Yr 1					0	0	46
1823	1440	4170	10	E	3RD ST	S CONWELL ST	S WILSON ST	4	1	38	198	42	878	92	92	Zone 1	10	6340	3,895	84	6+	Fall Thru Yr 4					0	0	86
1821	1438	4170	20	E	3RD ST	S WILSON ST	S FENWAY ST	4	1	38	380	80	1,685	88	88	Zone 1	10	6340	3,895	84	6+	Fall Thru Yr 4					0	0	83
1818	1435	4170	30	E	3RD ST	S FENWAY ST	S KENWOOD ST	4	1	40	380	84	1,773	89	89	Zone 1	10	6340	3,895	84	6+	Fall Thru Yr 4					0	0	84
1492	924	4170	40	E	3RD ST	S KENWOOD ST	S ELK ST	4	1	40	380	84	1,773	89	88	Zone 1	10	6340	3,895	84	6+	Fall Thru Yr 4					0	0	83
1489	921	4170	50	E	3RD ST	S ELK ST	S LOWELL ST	4	1	40	379	84	1,769	90	90	Zone 1	10	6340	3,895	84	6+	Fall Thru Yr 4					0	0	85
1814	1431	4170	60	E	3RD ST	S LOWELL ST	S LENNOX ST	4	1	41	382	87	1,827	87	86	Zone 1	10	6340	3,895	84	6+	Fall Thru Yr 4					0	0	81
1812	1428	4170	70	E	3RD ST	S LENNOX ST	S BEVERLY ST	4	1	40	426	95	1,988	82	82	Zone 1	10	6340	3,895	84	6+	Fall Thru Yr 4					0	0	76
1852	1494	10490	10	S	ELK ST	E 3RD ST	E 4TH ST	4	1	43	370	88	1,856	81	81	Zone 1	10	6340	3,895	84	6+	Fall Thru Yr 4					0	0	75
1490	922	10490	20	S	ELK ST	E 2ND ST	E 3RD ST	4	1	39	500	108	2,275	75	74	Zone 1	10	6340	3,895	84	6+	Fall Thru Yr 4					0	0	67
1817	1434	10930	20	S	KENWOOD ST	E 2ND ST	E 3RD ST	4	1	42	500	117	2,450	83	83	Zone 1	10	6340	3,895	84	6+	Fall Thru Yr 4					0	0	78
1843	1484	4190	10	E	3RD ST	COUNTRY CLUB RD	S HUBER DR	4	1	37	449	92	1,938	44	43	Zone 1	10	6360	3,368	50	6+	Fall Thru Yr 1					0	0	33
1837	1478	4190	20	E	3RD ST	S HUBER DT	SWANTON AVE	4	1	37	737	151	3,181	46	45	Zone 1	10	6360	3,368	50	6+	Fall Thru Yr 1					0	0	35
5665	242	4250	10	E	4TH ST	COUNTRY CLUB RD	S HUBER DR	4	1	38	458	97	2,030	46	45	Zone 1	10	6360	3,368	50	6+	Fall Thru Yr 1					0	0	35
1096	197	4250	20	E	4TH ST	S HUBER DR	PAYNE AVE	4	1	38	399	84	1,769	51	50	Zone 1	10	6360	3,368	50	6+	Fall Thru Yr 1					0	0	40
1113	232	4250	30	E	4TH ST	PAYNE AVE	SWANTON AVE	4	1	38	571	121	2,531	58	58	Zone 1	10	6360	3,368	50	6+	Fall Thru Yr 1					0	0	48
1901	1575	10700	40	S	HUBER DR	E 4TH ST	E 5TH ST	4	1	39	289	63	1,315	55	55	Zone 1	10	6360	3,368	50	6+	Fall Thru Yr 1					0	0	45
1838	1479	10700	60	S	HUBER DR	DEAD END	E 3RD ST	4	1	39	149	32	678	60	59	Zone 1	10	6360	3,368	50	6+	Fall Thru Yr 1					0	0	50
1900	1574	9220	70		PAYNE AVE	E 4TH ST	E 5TH ST	4	1	40	316	70	1,475	58	58	Zone 1	10	6360	3,368	50	6+	Fall Thru Yr 1					0	0	48
4717	1502	4220	10	E	4TH ST	S CONWELL ST	S WILSON ST	3	1	35	198	39	809	79	79	Zone 1	10	6380	2,549	79	6+	Not Selected					0	0	72
4716	1500	4220	20	E	4TH ST	S WILSON ST	S FENWAY ST	3	1	36	380	76	1,596	77	76	Zone 1	10	6380	2,549	79	6+	Not Selected					0	0	69
1855	1498	4220	30	E	4TH ST	S FENWAY ST	S KENWOOD ST	3	1	36	379	76	1,592	75	74	Zone 1	10	6380	2,549	79	6+	Not Selected					0	0	67
1853	1495	4220	40	E	4TH ST	S KENWOOD ST	S ELK ST	3	1	37	381	78	1,645	79	79	Zone 1	10	6380	2,549	79	6+	Not Selected					0	0	72
1850	1492	4220	50	E	4TH ST	S ELK ST	S LOWELL ST	3	1	36	380	76	1,596	84	83	Zone 1	10	6380	2,549	79	6+	Not Selected					0	0	78
4719	1490	4220	60	E	4TH ST	S LOWELL ST	S LENNOX ST	3	1	36	380	76	1,596	84	83	Zone 1	10	6380	2,549	79	6+	Not Selected					0	0	78
1846	1487	4220	70	E	4TH ST	S LENNOX ST	S BEVERLY ST	3	1	37	451	93	1,947	79	79	Zone 1	10	6380	2,549	79	6+	Not Selected					0	0	72
1894	1555	4270	10	E	5TH ST	S CENTER ST	S WOLCOTT ST	3	1	44	380	93	1,951	81	80	Zone 1	10	6420	2,730	71	6+	Fall Thru Yr 1					0	0	74
1889	1550	4280	10	E	5TH ST	S WOLCOTT ST	S DURBIN ST	3	1	41	378	86	1,808	72	72	Zone 1	10	6420	2,730	71	6+	Fall Thru Yr 1					0	0	64
1887	1548	4290	10	E	5TH ST	S DURBIN ST	S BEECH ST	3	1	42	381	89	1,867	81	81	Zone 1	10	6420	2,730	71	6+	Fall Thru Yr 1					0	0	75
1885	1546	4290	20	E	5TH ST	S BEECH ST	S KIMBALL ST	3	1	42	380	89	1,862	73	73	Zone 1	10	6420	2,730	71	6+	Fall Thru Yr 1					0	0	64
1888	1549	10430	10	S	DURBIN ST	E COLLINS DR	E 5TH ST	3	1	55	409	125	2,624	70	70	Zone 1	10	6420	2,730	71	6+	Fall Thru Yr 1					0	0	61
1884	1545	10970	10	S	KIMBALL ST	E 4TH ST	E 5TH ST	3	1	43	370	88	1,856	63	63	Zone 1	10	6420	2,730	71	6+	Fall Thru Yr 1					0	0	53
8353	1467	10970	20	S	KIMBALL ST	S KIMBALL ST	E 4TH ST	3	1	41	316	72	1,512	60	59	Zone 1	10	6420	2,730	71	6+	Fall Thru Yr 1					0	0	49
9245	3000006	10970	30	S	KIMBALL ST	S KIMBALL ST	E 3RD ST	3	1	30	116	19	406	63	62	Zone 1	10	6420	2,730	71	6+	Fall Thru Yr 1					0	0	52

GISID	Agency ID	Street Number	Block Number	Street Prefix	On Street	From Street	To Street	FunCL Code	Pavetype Code	Pavement Width (ft)	Pavement Length (ft)	Add Area (yd2)	Pavement Area (yd2)	Pavement Cndtn Index (PCI)	Current Segment PCI (CPCI)	Zone	Zone Code	Project ID	Project Length (ft)	Project Current PCI	Year of First Rehab	Segment Rehab Results	Rehab Activity Code	Rehab Activity	Avg Unit Rate ($/yd2)	Peripheral Concrete Costs ($)	Segment Pavement Cost ($)	Segment Total Cost ($)	Whole Project Cost ($)	5 Year Post Rehab PCI
1882	1543	4310	10	E	5TH ST	S KIMBALL ST	S PARK ST	3	1	42	359	84	1,759	87	87	Zone 1	10	6440	4,449	75	6+	Fall Thru Yr 3						0	0	81
1879	1540	4330	10	E	5TH ST	S PARK ST	S GRANT ST	3	1	42	359	84	1,759	88	87	Zone 1	10	6440	4,449	75	6+	Fall Thru Yr 3						0	0	82
1877	1538	4330	20	E	5TH ST	S GRANT ST	S LINCOLN ST	3	1	42	380	89	1,862	82	82	Zone 1	10	6440	4,449	75	6+	Fall Thru Yr 3						0	0	76
5666	243	4330	30	E	5TH ST	LINCOLN AVE	S JEFFERSON ST	3	1	45	380	95	1,995	65	65	Zone 1	10	6440	4,449	75	6+	Fall Thru Yr 3						0	0	56
5662	238	4330	40	E	5TH ST	S JEFFERSON ST	S MCKINLEY ST	3	1	45	382	96	2,006	83	83	Zone 1	10	6440	4,449	75	6+	Fall Thru Yr 3						0	0	77
2243	2109	11240	10	S	MCKINLEY ST	E 10TH ST	E 12TH ST	3	1	40	743	165	3,467	68	68	Zone 1	10	6440	4,449	75	6+	Fall Thru Yr 3						0	0	60
4694	1799	11240	20	S	MCKINLEY ST	E 8TH ST	E 10TH ST	3	1	40	799	178	3,729	73	73	Zone 1	10	6440	4,449	75	6+	Fall Thru Yr 3						0	0	65
2043	1794	11240	30	S	MCKINLEY ST	E 7TH ST	E 8TH ST	3	1	40	369	82	1,722	71	71	Zone 1	10	6440	4,449	75	6+	Fall Thru Yr 3						0	0	62
1965	1669	11240	40	S	MCKINLEY ST	E 6TH ST	E 7TH ST	3	1	40	369	82	1,722	74	73	Zone 1	10	6440	4,449	75	6+	Fall Thru Yr 3						0	0	65
1920	1599	11240	50	S	MCKINLEY ST	E 5TH ST	E 6TH ST	3	1	40	309	69	1,442	66	66	Zone 1	10	6440	4,449	75	6+	Fall Thru Yr 3						0	0	57
1195	386	4360	10	E	5TH ST	S BEVERLY ST	S NEBRASKA AVE	4	1	34	519	98	2,059	44	44	Zone 1	10	6460	3,083	55	6+	Fall Thru Yr 2						0	0	35
1907	1585	4370	20	E	5TH ST	ILLINOIS AVE	COUNTRY CLUB RD	4	1	33	524	96	2,017	59	59	Zone 1	10	6460	3,083	55	6+	Fall Thru Yr 2						0	0	49
1378	704	4440	30	E	6TH ST	S PENNSYLVANIA AVE	MISSOURI AVE	4	1	34	449	85	1,781	55	54	Zone 1	10	6460	3,083	55	6+	Fall Thru Yr 2						0	0	44
1899	1573	6220	10		ILLINOIS AVE	E 4TH ST	E 5TH ST	4	1	33	568	104	2,187	58	57	Zone 1	10	6460	3,083	55	6+	Fall Thru Yr 2						0	0	48
1381	708	11530	20	S	NEBRASKA AVE	E 5TH ST	E 6TH ST	4	1	36	340	68	1,428	57	56	Zone 1	10	6460	3,083	55	6+	Fall Thru Yr 2						0	0	47
1379	705	11710	10	S	PENNSYLVANIA AVE	E 4TH ST	E 5TH ST	4	1	32	683	121	2,550	60	60	Zone 1	10	6460	3,083	55	6+	Fall Thru Yr 2						0	0	50
1099	208	4380	10	E	5TH ST	COUNTRY CLUB RD	S HUBER ST	4	1	34	457	86	1,813	34	34	Zone 1	10	6480	1,448	40	6+	Fall Thru Yr 1						0	0	25
1915	1594	4380	20	E	5TH ST	S HUBER DR	PAYNE AVE	4	1	38	396	84	1,756	35	34	Zone 1	10	6480	1,448	40	6+	Fall Thru Yr 1						0	0	25
1913	1592	4380	30	E	5TH ST	PAYNE AVE	LION CT	4	1	44	595	145	3,054	48	47	Zone 1	10	6480	1,448	40	6+	Fall Thru Yr 1						0	0	37
1908	1586	4370	10	E	5TH ST	MISSOURI AVE	ILLINOIS AVE	4	1	33	175	32	674	43	43	Zone 1	10	6500	1,429	43	6+	Fall Thru Yr 1						0	0	33
1380	707	4440	20	E	6TH ST	S NEBRASKA AVE	S PENNSYLVANIA AVE	4	1	32	332	59	1,239	42	42	Zone 1	10	6500	1,429	43	6+	Fall Thru Yr 1						0	0	32
1929	1622	7340	30		MISSOURI AVE	E 6TH ST	E 7TH ST	4	1	35	169	33	690	46	46	Zone 1	10	6500	1,429	43	6+	Fall Thru Yr 1						0	0	36
6098	150006	7340	40		MISSOURI AVE	E 6TH ST	E 6TH ST	4	1	33	156	29	601	57	57	Zone 1	10	6500	1,429	43	6+	Fall Thru Yr 1						0	0	48
1926	1619	7340	50		MISSOURI AVE	E 5TH ST	E 6TH ST	4	1	32	119	21	444	50	49	Zone 1	10	6500	1,429	43	6+	Fall Thru Yr 1						0	0	40
1909	1587	7340	60		MISSOURI AVE	PARKVIEW DR	E 5TH ST	4	1	34	154	29	611	58	58	Zone 1	10	6500	1,429	43	6+	Fall Thru Yr 1						0	0	48
1957	1656	11530	10	S	NEBRASKA AVE	E 6TH ST	E 7TH AVE	4	1	35	324	63	1,323	28	27	Zone 1	10	6500	1,429	43	6+	Fall Thru Yr 1						0	0	19
1893	1554	4380	40	E	5TH ST	LION CT	SWANTON AVE	4	1	31	317	55	1,146	51	50	Zone 1	10	6520	1,855	52	6+	Fall Thru Yr 1						0	0	40
1833	1455	12860	10		SWANTON AVE	ALLEY	S SINCLAIR PL	4	1	36	153	31	643	59	58	Zone 1	10	6520	1,855	52	6+	Fall Thru Yr 1						0	0	49
5688	1461	12860	20		SWANTON AVE	S SINCLAIR PL	S SOCONY PL	4	1	38	295	62	1,308	50	49	Zone 1	10	6520	1,855	52	6+	Fall Thru Yr 1						0	0	39
1864	1509	12860	30		SWANTON AVE	S SOCONY PL	DEAD END	4	1	38	421	89	1,866	49	49	Zone 1	10	6520	1,855	52	6+	Fall Thru Yr 1						0	0	39
1200	391	12860	40		SWANTON AVE	S SUN DR	PINEVIEW PL	4	1	32	309	55	1,154	56	56	Zone 1	10	6520	1,855	52	6+	Fall Thru Yr 1						0	0	46
1903	1577	12860	50		SWANTON AVE	PINEVIEW PL	TRIGOOD DR	4	1	31	360	62	1,302	54	54	Zone 1	10	6520	1,855	52	6+	Fall Thru Yr 1						0	0	44
1935	1628	4390	10	E	6TH ST	S CENTER ST	S WOLCOTT ST	4	1	33	380	70	1,463	41	41	Zone 1	10	6540	3,066	51	6+	Fall Thru Yr 1						0	0	31
1933	1626	4400	10	E	6TH ST	S WOLCOTT ST	S DURBIN ST	4	1	33	380	70	1,463	47	46	Zone 1	10	6540	3,066	51	6+	Fall Thru Yr 1						0	0	36
1930	1623	4410	10	E	6TH ST	S DURBIN ST	S BEECH ST	4	1	33	380	70	1,463	48	47	Zone 1	10	6540	3,066	51	6+	Fall Thru Yr 1						0	0	37
1937	1630	14350	10	W	6TH ST	S CENTER ST	S DAVID ST	4	1	31	381	66	1,378	48	47	Zone 1	10	6540	3,066	51	6+	Fall Thru Yr 1						0	0	37
2013	1741	4480	10	E	7TH ST	S WOLCOTT ST	S DURBIN ST	4	1	32	380	68	1,419	47	46	Zone 1	10	6540	3,066	51	6+	Fall Thru Yr 1						0	0	37
2020	1748	14360	10	W	7TH ST	S DAVID ST	S ASH ST	4	1	32	370	66	1,381	58	57	Zone 1	10	6540	3,066	51	6+	Fall Thru Yr 1						0	0	48
1938	1631	10360	40	S	DAVID ST	E COLLINS DR	W 6TH ST	4	1	52	224	65	1,359	59	59	Zone 1	10	6540	3,066	51	6+	Fall Thru Yr 1						0	0	49
6025	50028	10370	10	S	DAVID ST	W MIDWEST AVE	E COLLINS DR	4	1	50	571	159	3,331	57	56	Zone 1	10	6540	3,066	51	6+	Fall Thru Yr 1						0	0	47
1383	710	4410	20	E	6TH ST	KIRK AVE	S BEECH ST	4	1	33	187	34	720	49	49	Zone 1	10	6560	2,295	52	6+	Fall Thru Yr 1						0	0	40
1384	711	9860	70	S	BEECH ST	E 5TH ST	E 6TH ST	4	1	56	370	115	2,417	53	53	Zone 1	10	6560	2,295	52	6+	Fall Thru Yr 1						0	0	44
1382	709	10950	10	S	KIMBALL ST	E 5TH ST	E 6TH ST	4	1	32	427	76	1,594	50	50	Zone 1	10	6560	2,295	52	6+	Fall Thru Yr 1						0	0	40
1944	1637	6750	10		KIRK AVE	PARK AVE	S KIMBALL ST	4	1	40	334	74	1,559	58	58	Zone 1	10	6560	2,295	52	6+	Fall Thru Yr 1						0	0	48
2028	1765	9110	20		PARK AVE	KIRK AVE	LIND AVE	4	1	33	380	70	1,463	49	49	Zone 1	10	6560	2,295	52	6+	Fall Thru Yr 1						0	0	39
1955	1654	9110	30		PARK AVE	E 5TH ST	KIRK AVE	4	1	33	597	109	2,298	54	54	Zone 1	10	6560	2,295	52	6+	Fall Thru Yr 1						0	0	45
1931	1624	4440	10	E	6TH ST	S BEVERLY ST	S NEBRASKA AVE	4	1	33	519	95	1,998	75	75	Zone 1	10	6580	3,098	68	6+	Fall Thru Yr 5						0	0	68
1104	214	4520	10	E	7TH ST	S BEVERLY ST	S NEBRASKA AVE	4	1	34	518	98	2,055	64	64	Zone 1	10	6580	3,098	68	6+	Fall Thru Yr 5						0	0	55
2009	1722	4520	20	E	7TH ST	S NEBRASKA AVE	MISSOURI AVE	4	1	34	785	148	3,114	69	69	Zone 1	10	6580	3,098	68	6+	Fall Thru Yr 5						0	0	60
6689	1557	7340	70		MISSOURI AVE	PARKVIEW DR	PARKVIEW DR	4	1	33	267	49	1,028	63	62	Zone 1	10	6580	3,098	68	6+	Fall Thru Yr 5						0	0	54
6682	1510	7340	80		MISSOURI AVE	E 4TH ST	PARKVIEW DR	4	1	34	146	28	579	78	78	Zone 1	10	6580	3,098	68	6+	Fall Thru Yr 5						0	0	71
6688	1556	11530	30	S	NEBRASKA AVE	PRIVATE DR	E 5TH ST	4	1	35	172	33	702	67	67	Zone 1	10	6580	3,098	68	6+	Fall Thru Yr 5						0	0	58
1866	1520	11530	40	S	NEBRASKA AVE	E 4TH ST	PRIVATE DRIVE	4	1	35	177	34	723	72	72	Zone 1	10	6580	3,098	68	6+	Fall Thru Yr 5						0	0	64
1897	1561	9130	10		PARKVIEW DR	MISSOURI AVE	MISSOURI AVE	4	1	32	514	91	1,919	64	63	Zone 1	10	6580	3,098	68	6+	Fall Thru Yr 5						0	0	54
1956	1655	4450	10	E	6TH ST	MISSOURI AVE	COUNTRY CLUB RD	4	1	33	699	128	2,691	45	44	Zone 1	10	6600	1,728	46	6+	Fall Thru Yr 3						0	0	35
2022	1751	4530	10	E	7TH ST	MISSOURI AVE	COUNTRY CLUB RD	4	1	33	698	128	2,687	45	44	Zone 1	10	6600	1,728	46	6+	Fall Thru Yr 3						0	0	35
1795	1390	7340	10		MISSOURI AVE	E 7TH STS	E 8TH ST	4	1	35	247	48	1,009	52	52	Zone 1	10	6600	1,728	46	6+	Fall Thru Yr 3						0	0	42
2023	1752	7340	20		MISSOURI AVE	E 7TH ST	E 7TH ST	4	1	35	84	16	343	60	59	Zone 1	10	6600	1,728	46	6+	Fall Thru Yr 3						0	0	50
2015	1743	4470	10	E	7TH ST	S CENTER ST	S WOLCOTT ST	4	1	33	380	70	1,463	86	86	Zone 1	10	6620	2,619	72	6+	Fall Thru Yr 1						0	0	81
1109	219	4490	10	E	7TH ST	S DURBIN ST	S BEECH ST	4	1	31	380	65	1,374	61	61	Zone 1	10	6620	2,619	72	6+	Fall Thru Yr 1						0	0	52
2017	1745	14360	20	W	7TH ST	S CENTER ST	S DAVID ST	4	1	34	380	72	1,507	66	65	Zone 1	10	6620	2,619	72	6+	Fall Thru Yr 1						0	0	57
2052	1816	9860	50	S	BEECH ST	E 7TH ST	E 8TH ST	4	1	54	370	111	2,331	76	75	Zone 1	10	6620	2,619	72	6+	Fall Thru Yr 1						0	0	68
1108	218	9860	60	S	BEECH ST	E 6TH ST	E 7TH ST	4	1	54	370	111	2,331	73	73	Zone 1	10	6620	2,619	72	6+	Fall Thru Yr 1						0	0	65
2106	1884	10360	20	S	DAVID ST	W 7TH ST	W 8TH ST	4	1	50	371	103	2,164	67	66	Zone 1	10	6620	2,619	72	6+	Fall Thru Yr 1						0	0	58
2018	1746	10360	30	S	DAVID ST	W 6TH ST	W 7TH ST	4	1	51	368	104	2,190	78	78	Zone 1	10	6620	2,619	72	6+	Fall Thru Yr 1						0	0	72
1499	934	4510	20	E	7TH ST	S WASHINGTON ST	S MELROSE ST	4	1	32	381	68	1,422	57	56	Zone 1	10	6640	1,321	46	6+	Fall Thru Yr 2						0	0	47
1706	1261	4510	30	E	7TH ST	S MELROSE ST	S CONWELL ST	4	1	33	200	37	770	46	46	Zone 1	10	6640	1,321	46	6+	Fall Thru Yr 2						0	0	36
1252	500	11340	10	S	MELROSE ST	E 7TH ST	E 8TH ST	4	1	33	370	68	1,425	39	39	Zone 1	10	6640	1,321	46	6+	Fall Thru Yr 2						0	0	29
1498	933	11340	20	S	MELROSE ST	E 6TH ST	E 7TH ST	4	1	33	370	68	1,425	43	42	Zone 1	10	6640	1,321	46	6+	Fall Thru Yr 2						0	0	32
1708	1263	4510	10	E	7TH ST	S JACKSON ST	S WASHINGTON ST	4	1	32	380	68	1,419	44	43	Zone 1	10	6660	1,859	49	6+	Fall Thru Yr 4						0	0	33
2040	1789	10780	10	S	JACKSON ST	E 7TH ST	E 8TH ST	4	1	32	370	66	1,381	47	46	Zone 1	10	6660	1,859	49	6+	Fall Thru Yr 4						0	0	36
1709	1264	10780	20	S	JACKSON ST	E 6TH ST	E 7TH ST	4	1	35	370	72	1,511	50	49	Zone 1	10	6660	1,859	49	6+	Fall Thru Yr 4						0	0	40
2039	1788	12140	10	S	WASHINGTON ST	E 7TH ST	E 8TH ST	4	1	44	369	90	1,894	53	52.3	Zone 1	10	6660	1859	49	6+	Fall Thru Yr 4						0	0	43
1707	1262	12140	20	S	WASHINGTON ST	E 6TH ST	E 7TH ST	4	1	32	370	66	1,381	56.3	55.5	Zone 1	10	6660	1859	49	6+	Fall Thru Yr 4						0	0	46
2030	1767	4540	10	E	7TH ST	COUNTRY CLUB RD	S HUBER DR	4	1	38	459	97	2,035	47	46	Zone 1	10	6680	2,018	43	6+	Fall Thru Yr 1						0	0	36
2029	1766	4540	20	E	7TH ST	S HUBER DR	PAYNE AVE	4	1	38	397	84	1,760	47	46	Zone 1	10	6680	2,018	43	6+	Fall Thru Yr 1						0	0	36
1445	824	4620	10	E	8TH ST	COUNTRY CLUB RD	BON AVE	4	1	38	283	60	1,255	35	35	Zone 1	10	6680	2,018	43	6+	Fall Thru Yr 1						0	0	25
2111	1889	4620	20	E	8TH ST	S HUBER DR	BON AVE	4	1	38	177	37	785	56	56	Zone 1	10	6680	2,018	43	6+	Fall Thru Yr 1						0	0	46
2112	1890	4620	30	E	8TH ST	HUBER DR	DERRINGTON AVE	4	1	37	113	23	488	32	31	Zone 1	10	6680	2,018	43	6+	Fall Thru Yr 1						0	0	23

GISID	Agency ID	Street Number	Block Number	Street Prefix	On Street	From Street	To Street	FunCL Code	Pavetype Code	Pavement Width (ft)	Pavement Length (ft)	Add Area (yd2)	Pavement Area (yd2)	Pavement Cndtn Index (PCI)	Current Segment PCI (CPCI)	Zone	Zone Code	Project ID	Project Length (ft)	Project Current PCI	Year of First Rehab	Segment Rehab Results	Rehab Activity Code	Rehab Activity	Avg Unit Rate ($/yd2)	Peripheral Concrete Costs ($)	Segment Pavement Cost ($)	Segment Total Cost ($)	Whole Project Cost ($)	5 Year Post Rehab PCI
2110	1888	4620	40	E	8TH ST	DERINGTON AVE	PAYNE AVE	4	1	36	285	57	1,197	37	36	Zone 1	10	6680	2,018	43	6+	Fall Thru Yr 1					0	0	27
2038	1787	10700	10	S	HUBER DR	E 7TH ST	E 8TH ST	4	1	39	304	66	1,383	46	46	Zone 1	10	6680	2,018	43	6+	Fall Thru Yr 1					0	0	36
2103	1881	4550	10	E	8TH ST	S CENTER ST	S WOLCOTT ST	4	1	40	380	84	1,773	43	42	Zone 1	10	6700	1,520	42	6+	Fall Thru Yr 1					0	0	33
2100	1878	4560	10	E	8TH ST	S WOLCOTT ST	S DURBIN ST	4	1	31	380	65	1,374	29	28	Zone 1	10	6700	1,520	42	6+	Fall Thru Yr 1					0	0	20
2053	1817	4570	10	E	8TH ST	S DURBIN ST	S BEECH ST	4	1	33	380	70	1,463	42	41	Zone 1	10	6700	1,520	42	6+	Fall Thru Yr 1					0	0	31
2105	1883	14380	20	W	8TH ST	S CENTER ST	S DAVID ST	4	1	31	380	65	1,374	57	57	Zone 1	10	6700	1,520	42	6+	Fall Thru Yr 1					0	0	48
4686	499	4590	80	E	8TH ST	S MELROSE ST	S CONWELL ST	4	1	32	197	35	735	65	65	Zone 1	10	6720	1,793	56	6+	Fall Thru Yr 2					0	0	57
2113	1892	11330	20	S	MELROSE ST	E 8TH ST	E 10TH ST	4	1	33	798	146	3,072	60	59	Zone 1	10	6720	1,793	56	6+	Fall Thru Yr 2					0	0	50
2114	1897	12130	20	S	WASHINGTON ST	E 8TH ST	E 10TH ST	4	1	34	798	151	3,165	50.7	50	Zone 1	10	6720	1793	56	6+	Fall Thru Yr 2					0	0	40
2108	1886	4620	50	E	8TH ST	PAYNE AVE	SALLY LN	4	1	33	296	54	1,140	55	55	Zone 1	10	6740	3,297	46	6+	Fall Thru Yr 2					0	0	45
1971	1677	4620	60	E	8TH ST	SALLY LN	LILLIAN LN	4	1	35	680	132	2,777	47	46	Zone 1	10	6740	3,297	46	6+	Fall Thru Yr 2					0	0	37
2031	1769	9280	10		PINEVIEW PL	LION CT	LILLIAN LN	4	1	31	525	90	1,899	47	46	Zone 1	10	6740	3,297	46	6+	Fall Thru Yr 2					0	0	36
1925	1618	9280	20		PINEVIEW PL	SWANTON AVE	LION CT	4	1	31	322	55	1,165	41	40	Zone 1	10	6740	3,297	46	6+	Fall Thru Yr 2					0	0	31
1286	566	12390	10		SALLY LN	TRIGOOD DR	DEAD END	4	1	32	147	26	549	52	52	Zone 1	10	6740	3,297	46	6+	Fall Thru Yr 2					0	0	43
2150	1962	12390	20		SALLY LN	E 8TH ST	TRIGOOD DR	4	1	36	522	104	2,192	52	51	Zone 1	10	6740	3,297	46	6+	Fall Thru Yr 2					0	0	42
2149	1961	13040	30		TRIGOOD DR	LILLIAN PL	SALLY LN	4	1	34	805	152	3,193	39	38	Zone 1	10	6740	3,297	46	6+	Fall Thru Yr 2					0	0	29
4740	1775	4640	20	E	8TH ST	SWANTON DR	LONG LN	4	1	35	512	100	2,091	52	51	Zone 1	10	6760	2,004	58	6+	Fall Thru Yr 4					0	0	41
2025	1756	7050	10		LONG LN	LONG LN	E 8TH ST	4	1	35	470	91	1,919	58	58	Zone 1	10	6760	2,004	58	6+	Fall Thru Yr 4					0	0	49
2034	1778	12480	10		SHANNON DR	SWANTON AVE	E 8TH ST	4	1	36	402	80	1,688	54	54	Zone 1	10	6760	2,004	58	6+	Fall Thru Yr 4					0	0	44
1247	493	12480	20		SHANNON DR	CYNTHIA DR	SWANTON AVE	4	1	36	316	63	1,327	67	66	Zone 1	10	6760	2,004	58	6+	Fall Thru Yr 4					0	0	58
1101	211	12480	30		SHANNON DR	CRYSTIE LN	CYNTHIA DR	4	1	36	304	61	1,277	67	66	Zone 1	10	6760	2,004	58	6+	Fall Thru Yr 4					0	0	58
1503	940	4640	10	E	8TH ST	WALSH DR	SHANNON DR	4	1	35	1,046	203	4,271	47	46	Zone 1	10	6780	2,308	45	6+	Fall Thru Yr 2					0	0	37
1960	1661	12870	10		SWANTON AVE	WALSH DR	THELMA DR	4	1	35	529	103	2,160	42	41	Zone 1	10	6780	2,308	45	6+	Fall Thru Yr 2					0	0	32
1958	1659	12870	20		SWANTON AVE	THELMA DR	SHANNON DR	4	1	34	733	138	2,908	46	46	Zone 1	10	6780	2,308	45	6+	Fall Thru Yr 2					0	0	36
2143	1953	4660	10	E	9TH ST	S CENTER ST	S WOLCOTT ST	2	1	34	381	72	1,511	70	69	Zone 1	10	6800	2,710	83	6+	Fall Thru Yr 2					0	0	61
1512	949	14550	20	W	COLLINS DR	S CHESTNUT ST	S CEDAR ST	2	1	52	373	108	2,263	83	83	Zone 1	10	6800	2,710	83	6+	Fall Thru Yr 2					0	0	77
2117	1901	14550	30	W	COLLINS DR	S WALNUT ST	S CHESTNUT ST	2	1	54	372	112	2,344	82	82	Zone 1	10	6800	2,710	83	6+	Fall Thru Yr 2					0	0	75
1249	495	14550	40	W	COLLINS DR	S SPRUCE ST	S WALNUT ST	2	1	53	406	120	2,510	84	84	Zone 1	10	6800	2,710	83	6+	Fall Thru Yr 2					0	0	78
2027	1758	14550	50	W	COLLINS DR	S OAK ST	S SPRUCE ST	2	1	52	377	109	2,287	84	84	Zone 1	10	6800	2,710	83	6+	Fall Thru Yr 2					0	0	78
1947	1640	14550	60	W	COLLINS DR	S ASH ST	S OAK ST	2	1	53	801	236	4,953	86	85	Zone 1	10	6800	2,710	83	6+	Fall Thru Yr 2					0	0	79
6628	1173	4720	10	E	A ST	N CENTER ST	E B ST	3	1	31	173	30	626	79	79	Zone 1	10	6820	4,652	74	6+	Fall Thru Yr 2					0	0	72
6472	151	4720	20	E	A ST	E B ST	N WOLCOTT ST	3	1	51	207	59	1,232	63	62	Zone 1	10	6820	4,652	74	6+	Fall Thru Yr 2					0	0	53
6470	148	4730	10	E	A ST	N WOLCOTT ST	N DURBIN ST	3	1	55	380	116	2,438	73	72	Zone 1	10	6820	4,652	74	6+	Fall Thru Yr 2					0	0	64
6490	384	4740	10	E	A ST	N DURBIN ST	N BEECH ST	3	1	51	380	108	2,261	76	76	Zone 1	10	6820	4,652	74	6+	Fall Thru Yr 2					0	0	69
6488	381	4750	10	E	A ST	N BEECH ST	N KIMBALL ST	3	1	51	380	108	2,261	71	70	Zone 1	10	6820	4,652	74	6+	Fall Thru Yr 2					0	0	62
1373	697	4760	10	E	A ST	N KIMBALL ST	N PARK ST	3	1	51	379	107	2,255	71	70	Zone 1	10	6820	4,652	74	6+	Fall Thru Yr 2					0	0	62
1372	695	4760	20	E	A ST	N PARK ST	N GRANT ST	3	1	51	380	108	2,261	74	73	Zone 1	10	6820	4,652	74	6+	Fall Thru Yr 2					0	0	65
1638	1163	4760	30	E	A ST	N GRANT ST	N LINCOLN ST	3	1	51	380	108	2,261	80	80	Zone 1	10	6820	4,652	74	6+	Fall Thru Yr 2					0	0	74
1636	1161	4760	40	E	A ST	N LINCOLN ST	N JEFFERSON ST	3	1	51	380	108	2,261	76	76	Zone 1	10	6820	4,652	74	6+	Fall Thru Yr 2					0	0	69
1633	1157	4760	50	E	A ST	N JEFFERSON ST	N MCKINLEY ST	3	1	24	389	52	1,089	78	77	Zone 1	10	6820	4,652	74	6+	Fall Thru Yr 2					0	0	70
6637	1243	8580	10	N	WOLCOTT ST	US HWY 26	E A ST	3	1	53	500	147	3,092	74.3	73.9	Zone 1	10	6820	4652	74	6+	Fall Thru Yr 2					0	0	66
6471	149	8590	10	N	WOLCOTT ST	E A ST	W B-C ST	3	1	53	572	168	3,537	75	74.6	Zone 1	10	6820	4652	74	6+	Fall Thru Yr 2					0	0	67
1590	1079	8590	20	N	WOLCOTT ST	W B-C ST	E C ST	3	1	55	152	46	975	70.7	70.2	Zone 1	10	6820	4652	74	6+	Fall Thru Yr 2					0	0	62
1583	1065	4830	10	E	C ST	N WOLCOTT ST	N DURBIN ST	3	1	29	384	62	1,299	57	56	Zone 1	10	6840	1,912	63	6+	Fall Thru Yr 2					0	0	46
1233	475	4830	20	E	C ST	N DURBIN ST	N BEECH ST	3	1	28	378	59	1,235	54	53	Zone 1	10	6840	1,912	63	6+	Fall Thru Yr 2					0	0	42
1578	1059	4830	30	E	C ST	N BEECH ST	N KIMBALL ST	3	1	29	383	62	1,296	68	67	Zone 1	10	6840	1,912	63	6+	Fall Thru Yr 2					0	0	58
6627	1168	7660	10	N	DURBIN ST	E A ST	E C ST	3	1	55	767	234	4,922	67	67	Zone 1	10	6840	1,912	63	6+	Fall Thru Yr 2					0	0	58
1642	1167	4780	10	E	A ST	N JACKSON ST	N WASHINGTON ST	4	1	41	390	89	1,866	76	76	Zone 1	10	6860	3,912	67	6+	Fall Thru Yr 4					0	0	69
1635	1159	4780	20	E	A ST	N WASHINGTON ST	N MELROSE ST	4	1	44	379	93	1,946	73	73	Zone 1	10	6860	3,912	67	6+	Fall Thru Yr 4					0	0	65
1632	1156	4780	30	E	A ST	N MELROSE ST	N WILSON ST	4	1	45	380	95	1,995	65	65	Zone 1	10	6860	3,912	67	6+	Fall Thru Yr 4					0	0	56
1630	1154	4780	40	E	A ST	N WILSON ST	N FENWAY ST	4	1	41	380	87	1,818	70	69	Zone 1	10	6860	3,912	67	6+	Fall Thru Yr 4					0	0	61
1628	1152	4780	50	E	A ST	N FENWAY ST	N KENWOOD ST	4	1	40	381	85	1,778	70	69	Zone 1	10	6860	3,912	67	6+	Fall Thru Yr 4					0	0	61
1626	1150	4780	60	E	A ST	N KENWOOD ST	N ELK ST	4	1	40	379	84	1,769	55	54	Zone 1	10	6860	3,912	67	6+	Fall Thru Yr 4					0	0	45
1624	1147	4780	70	E	A ST	N ELK ST	N LOWELL ST	4	1	39	379	82	1,724	61	61	Zone 1	10	6860	3,912	67	6+	Fall Thru Yr 4					0	0	51
1622	1144	4780	80	E	A ST	N LOWELL ST	N LENNOX ST	4	1	41	382	87	1,827	63	63	Zone 1	10	6860	3,912	67	6+	Fall Thru Yr 4					0	0	54
4640	1141	4780	90	E	A ST	N LENNOX ST	N BEVERLY ST	4	1	40	429	95	2,002	65	65	Zone 1	10	6860	3,912	67	6+	Fall Thru Yr 4					0	0	56
1623	1145	8110	20	N	LOWELL ST	E A ST	DEAD END	4	1	38	433	91	1,920	73	73	Zone 1	10	6860	3,912	67	6+	Fall Thru Yr 4					0	0	66
1069	152	4800	10	E	B ST	E A ST	N CENTER ST	4	1	31	349	60	1,262	70	69	Zone 1	10	6880	1,303	74	6+	Fall Thru Yr 2					0	0	61
6489	382	7490	10	N	BEECH ST	E A ST	E C ST	4	1	55	806	246	5,172	75	75	Zone 1	10	6880	1,303	74	6+	Fall Thru Yr 2					0	0	68
1532	1003	14570	10	W	D ST	N CENTER ST	DEAD END	4	1	32	148	26	553	79	79	Zone 1	10	6880	1,303	74	6+	Fall Thru Yr 2					0	0	73
1599	1099	4810	10	E	B ST	N MCKINLEY ST	N JACKSON ST	4	1	25	350	49	1,021	46	46	Zone 1	10	6900	1,276	43	6+	Fall Thru Yr 1					0	0	36
1597	1097	4810	20	E	B ST	N JACKSON ST	E YELLOWSTON HWY	4	1	33	471	86	1,813	43	43	Zone 1	10	6900	1,276	43	6+	Fall Thru Yr 1					0	0	33
1598	1098	7900	10	N	JACKSON ST	E C ST	E B ST	4	1	33	455	83	1,752	42	41	Zone 1	10	6900	1,276	43	6+	Fall Thru Yr 1					0	0	31
1576	1057	4830	40	E	C ST	N KIMBALL ST	N PARK ST	3	1	30	381	64	1,334	88	87	Zone 1	10	6920	2,749	81	6+	Fall Thru Yr 1					0	0	82
1575	150348	4830	50	E	C ST	N PARK ST	E B ST	3	1	26	262	38	795	92	92	Zone 1	10	6920	2,749	81	6+	Fall Thru Yr 1					0	0	86
6181	1056	4830	60	E	C ST	E B ST	N GRANT ST	3	1	31	116	20	420	90	90	Zone 1	10	6920	2,749	81	6+	Fall Thru Yr 1					0	0	84
1574	1054	4830	70	E	C ST	N GRANT ST	N LINCOLN ST	3	1	29	379	61	1,282	90	89	Zone 1	10	6920	2,749	81	6+	Fall Thru Yr 1					0	0	84
1573	1053	4830	80	E	C ST	N LINCOLN ST	N JEFFERSON ST	3	1	30	380	63	1,330	86	85	Zone 1	10	6920	2,749	81	6+	Fall Thru Yr 1					0	0	80
1572	1052	4830	90	E	C ST	N JEFFERSON ST	N MCKINLEY ST	3	1	30	381	64	1,334	79	78	Zone 1	10	6920	2,749	81	6+	Fall Thru Yr 1					0	0	72
1606	1115	8180	10	N	MCKINLEY ST	E YELLOWSTONE HWY	E B ST	3	1	42	395	92	1,936	71	70	Zone 1	10	6920	2,749	81	6+	Fall Thru Yr 1					0	0	62
1600	1100	8180	20	N	MCKINLEY ST	E B ST	E C ST	3	1	41	455	104	2,176	77	77	Zone 1	10	6920	2,749	81	6+	Fall Thru Yr 1					0	0	70
1570	1050	4840	10	E	C ST	N MCKINLEY ST	N JACKSON ST	3	1	30	350	58	1,225	83	83	Zone 1	10	6940	2,621	73	6+	Fall Thru Yr 2					0	0	77
1569	1049	4840	20	E	C ST	N JACKSON ST	N JACKSON ST	3	1	30	50	8	175	77	77	Zone 1	10	6940	2,621	73	6+	Fall Thru Yr 2					0	0	70
1567	1047	4840	30	E	C ST	N JACKSON ST	N WASHINGTON ST	3	1	30	340	57	1,190	72	71	Zone 1	10	6940	2,621	73	6+	Fall Thru Yr 2					0	0	62
1564	1044	4840	40	E	C ST	N WASHINGTON ST	N MELROSE ST	3	1	30	339	57	1,187	82	82	Zone 1	10	6940	2,621	73	6+	Fall Thru Yr 2					0	0	76
1562	1042	4840	50	E	C ST	N MELROSE ST	N CONWELL ST	3	1	30	341	57	1,194	77	77	Zone 1	10	6940	2,621	73	6+	Fall Thru Yr 2					0	0	70
1560	1040	4840	60	E	C ST	N CONWELL ST	N WILSON ST	3	1	31	337	58	1,219	72	71	Zone 1	10	6940	2,621	73	6+	Fall Thru Yr 2					0	0	63
1558	1038	4840	70	E	C ST	N WILSON ST	N FENWAY ST	3	1	31	350	60	1,266	77	76	Zone 1	10	6940	2,621	73	6+	Fall Thru Yr 2					0	0	69
7735	6590	4840	80	E	C ST	N FENWAY ST	E YELLOWSTONE HWY	3	1	48	185	49	1,036	57	56	Zone 1	10	6940	2,621	73	6+	Fall Thru Yr 2					0	0	46

GISID	Agency ID	Street Number	Block Number	Street Prefix	On Street	From Street	To Street	FunCL Code	Pavetype Code	Pavement Width (ft)	Pavement Length (ft)	Add Area (yd2)	Pavement Area (yd2)	Pavement Cndtn Index (PCI)	Current Segment PCI (CPCI)	Zone	Zone Code	Project ID	Project Length (ft)	Project Current PCI	Year of First Rehab	Segment Rehab Results	Rehab Activity Code	Rehab Activity	Avg Unit Rate ($/yd2)	Peripheral Concrete Costs ($)	Segment Pavement Cost ($)	Segment Total Cost ($)	Whole Project Cost ($)	5 Year Post Rehab PCI
1571	1051	8190	10	N	MCKINLEY ST	E C ST	BURLINGTON AVE	3	1	29	329	53	1,113	66	66	Zone 1	10	6940	2,621	73	6+	Fall Thru Yr 2						0	0	56
1736	1308	4900	10	E	COLLINS DR	S PARK ST	S GRANT ST	4	1	52	420	121	2,548	54	53	Zone 1	10	6980	2,096	57	6+	Fall Thru Yr 3						0	0	43
1729	1295	4900	20	E	COLLINS DR	S GRANT ST	S LINCOLN ST	4	1	43	421	101	2,112	42	41	Zone 1	10	6980	2,096	57	6+	Fall Thru Yr 3						0	0	31
1240	483	10690	10	S	GRANT ST	COLLINS DR	E 2ND ST	4	1	44	254	62	1,304	66	65	Zone 1	10	6980	2,096	57	6+	Fall Thru Yr 3						0	0	57
1238	480	10900	10	S	JEFFERSON ST	E 1ST ST	E 2ND ST	4	1	40	500	111	2,333	66	65	Zone 1	10	6980	2,096	57	6+	Fall Thru Yr 3						0	0	57
1239	481	11100	10	S	LINCOLN ST	E COLLINS DR	E 2ND ST	4	1	43	437	104	2,192	59	59	Zone 1	10	6980	2,096	57	6+	Fall Thru Yr 3						0	0	50
1700	1255	11100	30	S	LINCOLN ST	E 1ST ST	E 1ST ST	4	1	50	64	18	373	88	87	Zone 1	10	6980	2,096	57	6+	Fall Thru Yr 3						0	0	82
1662	1196	4910	10	E	COLLINS DR	S JEFFERSON ST	N MCKINLEY ST	4	1	43	529	126	2,654	51	50	Zone 1	10	7000	1,528	49	6+	Fall Thru Yr 4						0	0	40
1732	1299	10800	10	S	JACKSON ST	E 1ST ST	E 2ND ST	4	1	43	500	119	2,508	45	45	Zone 1	10	7000	1,528	49	6+	Fall Thru Yr 4						0	0	35
1731	1298	12160	10	S	WASHINGTON ST	E 1ST ST	E 2ND ST	4	1	39	499	108	2,270	51.3	50.6	Zone 1	10	7000	1528	49	6+	Fall Thru Yr 4						0	0	41
1651	1183	4920	10	E	COLLINS DR	N MCKINLEY ST	N JACKSON ST	3	1	43	403	96	2,022	51	50	Zone 1	10	7020	2,501	64	6+	Fall Thru Yr 2						0	0	39
1649	1181	7880	10	N	JACKSON ST	COLLINS DR	E YELLOWSTONE HWY	3	1	42	190	44	931	59	58	Zone 1	10	7020	2,501	64	6+	Fall Thru Yr 2						0	0	48
1694	1236	8170	10	N	MCKINLEY ST	E 1ST ST	COLLINS DR	3	1	43	293	70	1,470	60	59	Zone 1	10	7020	2,501	64	6+	Fall Thru Yr 2						0	0	49
1115	235	11250	10	S	MCKINLEY ST	E 5TH ST	E 5TH ST	3	1	40	60	13	280	66	65	Zone 1	10	7020	2,501	64	6+	Fall Thru Yr 2						0	0	57
6687	1537	11260	10	S	MCKINLEY ST	E 4TH ST	E 5TH ST	3	1	44	309	76	1,586	68	67	Zone 1	10	7020	2,501	64	6+	Fall Thru Yr 2						0	0	59
8352	1462	11260	20	S	MCKINLEY ST	E 3RD ST	E 4TH ST	3	1	44	370	90	1,899	71	71	Zone 1	10	7020	2,501	64	6+	Fall Thru Yr 2						0	0	62
6660	1360	11260	30	S	MCKINLEY ST	E 2ND ST	E 3RD ST	3	1	44	376	92	1,930	62	62	Zone 1	10	7020	2,501	64	6+	Fall Thru Yr 2						0	0	53
1245	491	11270	10	S	MCKINLEY ST	E 1ST ST	E 2ND ST	3	1	42	500	117	2,450	74	74	Zone 1	10	7020	2,501	64	6+	Fall Thru Yr 2						0	0	66
4653	985	4930	30	E	E ST	I25 OFF RAMP	N MCKINLEY ST	3	2	27	600	90	1,890	70	70	Zone 1	10	7040	5,299	67	6+	Fall Thru Yr 5						0	0	64
1524	983	4940	10	E	E ST	N MCKINLEY ST	I25 ON RAMP	3	2	26	225	33	683	69	69	Zone 1	10	7040	5,299	67	6+	Fall Thru Yr 5						0	0	62
1523	981	4940	20	E	E ST	I25 ON RAMP	I25 OFF RAMP	3	2	23	2,443	312	6,555	65	65	Zone 1	10	7040	5,299	67	6+	Fall Thru Yr 5						0	0	58
4650	899	4940	30	E	E ST	I25 OFF RAMP	N BEVERLY ST	3	2	38	1,265	267	5,608	69	69	Zone 1	10	7040	5,299	67	6+	Fall Thru Yr 5						0	0	63
1541	1016	8190	20	N	MCKINLEY ST	BURLINGTON AVE	E E ST	3	2	30	766	128	2,681	68	68	Zone 1	10	7040	5,299	67	6+	Fall Thru Yr 5						0	0	61
1183	362	4930	10	E	E ST	N CENTER ST	I25 ON RAMP	3	1	21	657	77	1,610	85	85	Zone 1	10	7060	2,879	79	6+	Not Selected						0	0	79
4654	986	4930	20	E	E ST	I25 ON RAMP	I25 OFF RAMP	3	1	21	2,222	259	5,444	78	77	Zone 1	10	7060	2,879	79	6+	Not Selected						0	0	70
6594	917	4950	10	E	F ST	N WOLCOTT ST	N CENTER ST	3	1	31	355	61	1,284	81	80	Zone 1	10	7080	3,206	93	6+	Not Selected						0	0	74
7843	150347	4950	20	E	F ST	I25 OFF RAMP	N WOLCOTT ST	3	1	31	322	55	1,165	99	98	Zone 1	10	7080	3,206	93	6+	Not Selected						0	0	90
8846	536	4950	30	E	F ST	N DURBIN ST	I25 OFF RAMP	3	1	31	155	27	561	96	95	Zone 1	10	7080	3,206	93	6+	Not Selected						0	0	88
7842	534	4950	40	E	F ST	N BEECH ST	N DURBIN ST	3	1	21	265	31	649	89	89	Zone 1	10	7080	3,206	93	6+	Not Selected						0	0	83
6507	533	4950	50	E	F ST	ST JOHN ST	N BEECH ST	3	1	28	263	41	859	98	97	Zone 1	10	7080	3,206	93	6+	Not Selected						0	0	90
6506	529	4950	60	E	F ST	N KIMBALL ST	ST JOHN ST	3	1	30	264	44	924	95	95	Zone 1	10	7080	3,206	93	6+	Not Selected						0	0	88
6587	863	4950	70	E	F ST	N PARK ST	N KIMBALL ST	3	1	28	266	41	869	92	92	Zone 1	10	7080	3,206	93	6+	Not Selected						0	0	86
6575	811	4950	80	E	F ST	N GRANT ST	N PARK ST	3	1	27	263	39	828	98	97	Zone 1	10	7080	3,206	93	6+	Not Selected						0	0	90
7577	810	4950	90	E	F ST	GLENARM ST	N GRANT ST	3	1	27	263	39	828	99	98	Zone 1	10	7080	3,206	93	6+	Not Selected						0	0	90
7578	808	4950	100	E	F ST	N LINCOLN ST	GLENARM ST	3	1	27	265	40	835	98	97	Zone 1	10	7080	3,206	93	6+	Not Selected						0	0	90
7579	913	4950	110	E	F ST	N JEFFERSON ST	N LINCOLN ST	3	1	27	261	39	822	100	99	Zone 1	10	7080	3,206	93	6+	Not Selected						0	0	91
7580	914	4950	120	E	F ST	ST MARY ST	N JEFFERSON ST	3	1	27	264	40	832	77	77	Zone 1	10	7080	3,206	93	6+	Not Selected						0	0	69
7581	916	4950	130	E	F ST	N MCKINLEY ST	ST MARY ST	3	2	27	267	40	841	66	66	Zone 1	10	7100	4,127	65	6+	Fall Thru Yr 3						0	0	60
7582	910	4960	10	E	F ST	N JACKSON ST	N MCKINLEY ST	3	2	29	263	42	890	62	61	Zone 1	10	7100	4,127	65	6+	Fall Thru Yr 3						0	0	55
7583	906	4960	20	E	F ST	N WASHINGTON ST	N JACKSON ST	3	2	30	264	44	924	72	72	Zone 1	10	7100	4,127	65	6+	Fall Thru Yr 3						0	0	66
6593	905	4960	30	E	F ST	N ELMA ST	N WASHINGTON ST	3	2	31	264	45	955	69	69	Zone 1	10	7100	4,127	65	6+	Fall Thru Yr 3						0	0	62
7587	903	4960	50	E	F ST	JANE ST	I25 OFF RAMP	3	2	29	793	128	2,683	61	60	Zone 1	10	7100	4,127	65	6+	Fall Thru Yr 3						0	0	53
6591	895	4960	60	E	F ST	UNNAMED RD	JANE ST	3	2	31	314	54	1,136	68	68	Zone 1	10	7100	4,127	65	6+	Fall Thru Yr 3						0	0	61
6590	889	4960	70	E	F ST	JANE ST	BERNADINE ST	3	2	32	157	28	586	72	72	Zone 1	10	7100	4,127	65	6+	Fall Thru Yr 3						0	0	66
7736	885	4960	80	E	F ST	UNNAMED RD	BERNADINE ST	3	2	30	159	27	557	64	64	Zone 1	10	7100	4,127	65	6+	Fall Thru Yr 3						0	0	57
7737	6592	4960	90	E	F ST	BERNADINE ST	HELEN ST	3	2	28	305	47	996	66	65	Zone 1	10	7100	4,127	65	6+	Fall Thru Yr 3						0	0	59
7590	881	4960	100	E	F ST	I25 ON RAMP	HELEN ST	3	2	29	461	74	1,560	65	65	Zone 1	10	7100	4,127	65	6+	Fall Thru Yr 3						0	0	59
7589	879	4960	110	E	F ST	CITY BOUNDARY	I25 ON RAMP	3	2	27	880	132	2,772	66	65	Zone 1	10	7100	4,127	65	6+	Fall Thru Yr 3						0	0	59
1268	531	7500	10	N	BEECH ST	E F ST	E H ST	4	1	35	685	133	2,797	63	62	Zone 1	10	7120	5,045	76	6+	Fall Thru Yr 4						0	0	53
1463	857	7500	20	N	BEECH ST	E H ST	E K ST	4	1	35	666	130	2,720	80	80	Zone 1	10	7120	5,045	76	6+	Fall Thru Yr 4						0	0	74
1393	737	7510	10	N	BEECH ST	E K ST	E L ST	4	1	35	480	93	1,960	77	77	Zone 1	10	7120	5,045	76	6+	Fall Thru Yr 4						0	0	70
1394	740	7690	10	N	DURBIN ST	E K ST	E L ST	4	1	32	483	86	1,803	75	75	Zone 1	10	7120	5,045	76	6+	Fall Thru Yr 4						0	0	68
1425	788	7690	20	N	DURBIN ST	E L ST	E M ST	4	1	34	484	91	1,920	81	81	Zone 1	10	7120	5,045	76	6+	Fall Thru Yr 4						0	0	76
1464	858	4990	30	E	H ST	N DURBIN ST	N BEECH ST	4	1	25	264	37	770	83	82	Zone 1	10	7120	5,045	76	6+	Fall Thru Yr 4						0	0	77
1462	856	4990	40	E	H ST	N BEECH ST	ST JOHN ST	4	1	25	263	37	767	69	69	Zone 1	10	7120	5,045	76	6+	Fall Thru Yr 4						0	0	60
1424	786	5060	30	E	L ST	N DURBIN ST	N BEECH ST	4	1	33	365	67	1,405	84	84	Zone 1	10	7120	5,045	76	6+	Fall Thru Yr 4						0	0	79
1267	530	12680	10		ST JOHN ST	E F ST	E H ST	4	1	32	688	122	2,569	77	77	Zone 1	10	7120	5,045	76	6+	Fall Thru Yr 4						0	0	71
1461	855	12680	20		ST JOHN ST	E H ST	E K ST	4	1	34	667	126	2,646	79	79	Zone 1	10	7120	5,045	76	6+	Fall Thru Yr 4						0	0	73
1460	854	4990	50	E	H ST	ST JOHN ST	N KIMBALL ST	4	1	25	265	37	773	52	51	Zone 1	10	7140	3,210	54	6+	Fall Thru Yr 2						0	0	41
1265	526	4990	70	E	H ST	N PARK ST	N GRANT ST	4	1	23	263	34	706	61	60	Zone 1	10	7140	3,210	54	6+	Fall Thru Yr 2						0	0	51
4613	524	4990	80	E	H ST	N GRANT ST	GLENARM ST	4	1	23	263	34	706	50	50	Zone 1	10	7140	3,210	54	6+	Fall Thru Yr 2						0	0	40
4615	818	4990	90	E	H ST	GLENARM ST	N LINCOLN	4	1	22	264	32	678	52	51	Zone 1	10	7140	3,210	54	6+	Fall Thru Yr 2						0	0	41
1438	816	4990	100	E	H ST	N LINCOLN ST	N JEFFERSON ST	4	1	26	264	38	801	53	52	Zone 1	10	7140	3,210	54	6+	Fall Thru Yr 2						0	0	42
1436	814	4990	110	E	H ST	N JEFFERSON ST	ST MARY ST	4	1	24	264	35	739	45	44	Zone 1	10	7140	3,210	54	6+	Fall Thru Yr 2						0	0	35
1434	812	4990	120	E	H ST	ST MARY ST	N MCKINLEY ST	4	1	22	264	32	678	45	44	Zone 1	10	7140	3,210	54	6+	Fall Thru Yr 2						0	0	34
1486	915	12690	10		ST MARY ST	E F ST	E H ST	4	1	33	700	128	2,695	58	58	Zone 1	10	7140	3,210	54	6+	Fall Thru Yr 2						0	0	48
1435	813	12690	20		ST MARY ST	E H ST	E K ST	4	1	34	663	125	2,630	59	58	Zone 1	10	7140	3,210	54	6+	Fall Thru Yr 2						0	0	49
1474	873	4980	10	E	G ST	N CENTER ST	N WOLCOTT ST	4	1	36	359	72	1,508	59	58	Zone 1	10	7160	2,002	55	6+	Fall Thru Yr 2						0	0	49
1269	537	14590	10	W	H ST	N CENTER ST	DEAD END	4	1	33	471	86	1,813	48	48	Zone 1	10	7160	2,002	55	6+	Fall Thru Yr 2						0	0	39
1065	144	5010	10	E	J ST	N CENTER ST	N WOLCOTT ST	4	1	32	360	64	1,344	57	56	Zone 1	10	7160	2,002	55	6+	Fall Thru Yr 2						0	0	47
1064	143	5010	20	E	J ST	N WOLCOTT ST	N DURBIN ST	4	1	32	480	85	1,792	58	58	Zone 1	10	7160	2,002	55	6+	Fall Thru Yr 2						0	0	48
1479	884	8610	10	N	WOLCOTT ST	E F ST	E G ST	4	1	32	332	59	1,239	59	58.2	Zone 1	10	7160	2002	55	6+	Fall Thru Yr 2						0	0	49
1258	510	7840	20	N	GRANT ST	E L ST	E M ST	4	1	27	186	28	586	35	34	Zone 1	10	7180	1,530	34	6+	Fall Thru Yr 4						0	0	25
1226	459	7840	30	N	GRANT ST	E M ST	E M ST	4	1	30	117	20	410	18	18	Zone 1	10	7180	1,530	34	6+	Fall Thru Yr 4						0	0	12
1458	852	4990	60	E	H ST	N KIMBALL ST	N PARK ST	4	1	24	265	35	742	29	29	Zone 1	10	7180	1,530	34	6+	Fall Thru Yr 4						0	0	19
1392	731	8040	10	N	KIMBALL ST	E K ST	E L ST	4	1	49	477	130	2,727	37	36	Zone 1	10	7180	1,530	34	6+	Fall Thru Yr 4						0	0	27
1421	783	8040	20	N	KIMBALL ST	E L ST	E M ST	4	1	47	305	80	1,672	39	39	Zone 1	10	7180	1,530	34	6+	Fall Thru Yr 4						0	0	30
5682	447	8040	30	N	KIMBALL ST	E M ST	E M ST	4	1	48	180	48	1,008	33	32	Zone 1	10	7180	1,530	34	6+	Fall Thru Yr 4						0	0	23
5062	535	7680	10	N	DURBIN ST	E F ST	ALLEY CENTER LINE	4	1	35	321	62	1,311	80	79	Zone 1	10	7200	4,618	68	6+	Fall Thru Yr 5						0	0	73

GISID	Agency ID	Street Number	Block Number	Street Prefix	On Street	From Street	To Street	FunCL Code	Pavetype Code	Pavement Width (ft)	Pavement Length (ft)	Add Area (yd2)	Pavement Area (yd2)	Pavement Cndtn Index (PCI)	Current Segment PCI (CPCI)	Zone	Zone Code	Project ID	Project Length (ft)	Project Current PCI	Year of First Rehab	Segment Rehab Results	Rehab Activity Code	Rehab Activity	Avg Unit Rate ($/yd2)	Peripheral Concrete Costs ($)	Segment Pavement Cost ($)	Segment Total Cost ($)	Whole Project Cost ($)	5 Year Post Rehab PCI
1271	541	7680	20	N	DURBIN ST	E G ST	E H ST	4	1	34	354	67	1,404	66	65	Zone 1	10	7200	4,618	68	6+	Fall Thru Yr 5					0	0	57
1067	146	7680	30	N	DURBIN ST	E H ST	E J ST	4	1	34	328	62	1,301	64	64	Zone 1	10	7200	4,618	68	6+	Fall Thru Yr 5					0	0	55
1061	137	7680	40	N	DURBIN ST	E J ST	E K ST	4	1	32	341	61	1,273	68	67	Zone 1	10	7200	4,618	68	6+	Fall Thru Yr 5					0	0	59
1473	872	4980	20	E	G ST	N WOLCOTT ST	N DURBIN ST	4	1	32	480	85	1,792	73	73	Zone 1	10	7200	4,618	68	6+	Fall Thru Yr 5					0	0	66
1475	874	14580	10	W	G ST	N CENTER ST	DEAD END	4	1	31	465	80	1,682	63	62	Zone 1	10	7200	4,618	68	6+	Fall Thru Yr 5					0	0	53
1466	861	4990	10	E	H ST	N CENTER ST	N WOLCOTT ST	4	1	32	359	64	1,340	65	64	Zone 1	10	7200	4,618	68	6+	Fall Thru Yr 5					0	0	55
1465	860	4990	20	E	H ST	N WOLCOTT ST	N DURBIN ST	4	1	35	483	94	1,972	65	64	Zone 1	10	7200	4,618	68	6+	Fall Thru Yr 5					0	0	55
1066	145	14600	10	W	J ST	N CENTER ST	DEAD END	4	1	30	469	78	1,642	72	72	Zone 1	10	7200	4,618	68	6+	Fall Thru Yr 5					0	0	64
1272	542	8610	20	N	WOLCOTT ST	E G ST	E H ST	4	1	32	341	61	1,273	75	74.6	Zone 1	10	7200	4618	68	6+	Fall Thru Yr 5					0	0	68
1399	753	8610	30	N	WOLCOTT ST	E H ST	E J ST	4	1	32	340	60	1,269	64.3	63.7	Zone 1	10	7200	4618	68	6+	Fall Thru Yr 5					0	0	55
1062	138	8610	40	N	WOLCOTT ST	E J ST	E K ST	4	1	35	337	66	1,376	72.7	72.3	Zone 1	10	7200	4618	68	6+	Fall Thru Yr 5					0	0	65
1408	762	5000	10	E	H ST	N MCKINLEY ST	N JACKSON ST	4	1	25	264	37	770	52	51	Zone 1	10	7220	3,520	57	6+	Fall Thru Yr 3					0	0	41
1406	760	5000	20	E	H ST	N JACKSON ST	N WASHINGTON ST	4	1	25	264	37	770	52	51	Zone 1	10	7220	3,520	57	6+	Fall Thru Yr 3					0	0	41
1404	758	5000	30	E	H ST	N WASHINGTON ST	ELMA ST	4	1	24	264	35	739	55	55	Zone 1	10	7220	3,520	57	6+	Fall Thru Yr 3					0	0	45
1483	907	7920	10	N	JACKSON ST	E F ST	E H ST	4	1	34	703	133	2,789	51	50	Zone 1	10	7220	3,520	57	6+	Fall Thru Yr 3					0	0	40
1407	761	7920	20	N	JACKSON ST	E H ST	E K ST	4	1	34	663	125	2,630	68	67	Zone 1	10	7220	3,520	57	6+	Fall Thru Yr 3					0	0	59
4614	878	8530	10	N	WASHINGTON ST	E F ST	E H ST	4	1	32	699	124	2,610	59.3	58.5	Zone 1	10	7220	3520	57	6+	Fall Thru Yr 3					0	0	49
1405	759	8530	20	N	WASHINGTON ST	E H ST	E K ST	4	1	33	663	122	2,553	56.3	55.5	Zone 1	10	7220	3520	57	6+	Fall Thru Yr 3					0	0	46
4620	714	5040	10	E	K ST	N MCKINLEY ST	N JACKSON ST	3	1	30	264	44	924	59	58	Zone 1	10	7240	1,718	60	6+	Fall Thru Yr 4					0	0	48
4621	712	5040	20	E	K ST	N JACKSON ST	N WASHINGTON ST	3	1	27	264	40	832	62	61	Zone 1	10	7240	1,718	60	6+	Fall Thru Yr 4					0	0	51
4622	515	5040	30	E	K ST	N WASHINGTON ST	N ELMA ST	3	1	30	264	44	924	61	60	Zone 1	10	7240	1,718	60	6+	Fall Thru Yr 4					0	0	50
4623	513	5040	40	E	K ST	N ELMA ST	N MELROSE ST	3	1	27	263	39	828	66	66	Zone 1	10	7240	1,718	60	6+	Fall Thru Yr 4					0	0	57
1409	763	8200	20	N	MCKINLEY ST	E H ST	E K ST	3	1	36	663	133	2,785	58	58	Zone 1	10	7240	1,718	60	6+	Fall Thru Yr 4					0	0	47
6558	748	5030	10	E	K ST	N CENTER ST	N CENTER ST	3	1	29	71	11	240	73	73	Zone 1	10	7280	1,370	86	6+	Fall Thru Yr 5					0	0	66
6557	746	5030	20	E	K ST	N CENTER ST	N WOLCOTT	3	1	30	289	48	1,012	83	83	Zone 1	10	7280	1,370	86	6+	Fall Thru Yr 5					0	0	77
6556	744	5030	30	E	K ST	N WOLCOTT ST	N WOLCOTT ST	3	1	29	90	15	305	82	82	Zone 1	10	7280	1,370	86	6+	Fall Thru Yr 5					0	0	76
6555	742	5030	40	E	K ST	N WOLCOTT ST	N DURBIN ST	3	1	29	391	63	1,323	86	86	Zone 1	10	7280	1,370	86	6+	Fall Thru Yr 5					0	0	80
6553	739	5030	50	E	K ST	N DURBIN ST	N BEECH ST	3	1	28	263	41	859	91	91	Zone 1	10	7280	1,370	86	6+	Fall Thru Yr 5					0	0	85
6552	738	5030	60	E	K ST	N BEECH ST	N BEECH ST	3	1	27	106	16	334	94	94	Zone 1	10	7280	1,370	86	6+	Fall Thru Yr 5					0	0	87
6551	736	5030	70	E	K ST	N BEECH ST	ST JOHN ST	3	1	28	160	25	523	94	93	Zone 1	10	7280	1,370	86	6+	Fall Thru Yr 5					0	0	87
6294	250089	5040	50	E	K ST	N MELROSE ST	BRYAN STOCK TRL	3	1	30	565	94	1,978	47	46	Zone 1	10	7300	2,896	40	6+	Not Selected					0	0	35
4624	523	5040	60	E	K ST	N MELROSE ST	BRYAN STOCK TRL	3	1	29	2,331	376	7,887	39	38	Zone 1	10	7300	2,896	40	6+	Not Selected					0	0	28
1444	823	7830	10	N	GRANT ST	E F ST	E H ST	4	1	32	688	122	2,569	78	77	Zone 1	10	7320	3,944	67	6+	Fall Thru Yr 4					0	0	71
4612	525	7830	20	N	GRANT ST	E H ST	E K ST	4	1	33	664	122	2,556	67	66	Zone 1	10	7320	3,944	67	6+	Fall Thru Yr 4					0	0	58
4610	725	7840	10	N	GRANT ST	E K ST	E L ST	4	1	23	481	61	1,291	62	61	Zone 1	10	7320	3,944	67	6+	Fall Thru Yr 4					0	0	52
1468	864	8030	10	N	KIMBALL ST	E F ST	E H ST	4	1	32	688	122	2,569	67	67	Zone 1	10	7320	3,944	67	6+	Fall Thru Yr 4					0	0	58
1459	853	8030	20	N	KIMBALL ST	E H ST	E K ST	4	1	32	667	119	2,490	63	63	Zone 1	10	7320	3,944	67	6+	Fall Thru Yr 4					0	0	54
1418	780	5060	60	E	L ST	N PARK ST	N GRANT ST	4	1	32	196	35	732	66	65	Zone 1	10	7320	3,944	67	6+	Fall Thru Yr 4					0	0	57
1225	458	5100	10	E	M ST	N GRANT ST	GLENARM ST	4	1	27	256	38	806	62	62	Zone 1	10	7320	3,944	67	6+	Fall Thru Yr 4					0	0	53
1419	781	8340	20	N	PARK ST	E L ST	E M ST	4	1	34	304	57	1,206	63	62	Zone 1	10	7320	3,944	67	6+	Fall Thru Yr 4					0	0	53
6565	351094	7580	20	N	CENTER ST	PRIVATE DR	E L ST	4	1	33	425	78	1,636	60	60	Zone 1	10	7340	3,518	65	6+	Fall Thru Yr 3					0	0	50
9116	792	7580	30	N	CENTER ST	E M ST	PRIVATE DR	4	1	33	63	12	243	64	63	Zone 1	10	7340	3,518	65	6+	Fall Thru Yr 3					0	0	54
9107	683	7580	40	N	CENTER ST	PRIVATE DR	E M ST	4	1	33	39	7	150	75	75	Zone 1	10	7340	3,518	65	6+	Fall Thru Yr 3					0	0	67
1397	750	7630	10	N	DAVID ST	W K ST	W L ST	4	1	32	482	86	1,799	66	65	Zone 1	10	7340	3,518	65	6+	Fall Thru Yr 3					0	0	57
6560	751	14610	10	W	K ST	N DAVID ST	PRIVATE DR	4	1	34	169	32	670	68	68	Zone 1	10	7340	3,518	65	6+	Fall Thru Yr 3					0	0	60
6559	749	14610	20	W	K ST	N CENTER ST	N DAVID ST	4	1	30	309	52	1,082	61	61	Zone 1	10	7340	3,518	65	6+	Fall Thru Yr 3					0	0	51
6570	799	14620	10	W	L ST	PRIVATE DR	PRIVATE DR	4	1	34	51	10	202	53	52	Zone 1	10	7340	3,518	65	6+	Fall Thru Yr 3					0	0	42
6569	797	14620	20	W	L ST	N DAVID ST	PRIVATE DR	4	1	33	104	19	400	70	69	Zone 1	10	7340	3,518	65	6+	Fall Thru Yr 3					0	0	62
1429	794	14620	30	W	L ST	N CENTER ST	N DAVID ST	4	1	35	381	74	1,556	72	72	Zone 1	10	7340	3,518	65	6+	Fall Thru Yr 3					0	0	64
1365	682	5080	10	E	M ST	N CENTER ST	N WOLCOTT ST	4	1	33	380	70	1,463	77	77	Zone 1	10	7340	3,518	65	6+	Fall Thru Yr 3					0	0	70
1364	681	5080	20	E	M ST	N WOLCOTT ST	N DURBIN ST	4	1	32	383	68	1,430	63	62	Zone 1	10	7340	3,518	65	6+	Fall Thru Yr 3					0	0	53
8343	432	5080	40	E	M ST	N DURBIN ST	PRIVATE DR	4	1	32	245	44	915	67	66	Zone 1	10	7340	3,518	65	6+	Fall Thru Yr 3					0	0	58
1427	790	8620	20	N	WOLCOTT ST	E L ST	E M ST	4	1	33	487	89	1,875	61.7	61.2	Zone 1	10	7340	3518	65	6+	Fall Thru Yr 3					0	0	52
1422	784	5060	40	E	L ST	N BEECH ST	N KIMBALL ST	4	1	37	392	81	1,692	44	43	Zone 1	10	7360	1,810	42	6+	Fall Thru Yr 1					0	0	33
1420	782	5060	50	E	L ST	N KIMBALL ST	N PARK ST	4	1	32	373	66	1,393	42	41	Zone 1	10	7360	1,810	42	6+	Fall Thru Yr 1					0	0	31
6535	678	5080	50	E	M ST	PRIVATE DR	N BEECH ST	4	1	32	116	21	433	47	46	Zone 1	10	7360	1,810	42	6+	Fall Thru Yr 1					0	0	37
5679	433	5080	60	E	M ST	N BEECH ST	N KIMBALL ST	4	1	38	383	81	1,698	41	40	Zone 1	10	7360	1,810	42	6+	Fall Thru Yr 1					0	0	31
5681	446	5090	10	E	M ST	N KIMBALL ST	N PARK ST	4	1	39	385	83	1,752	40	40	Zone 1	10	7360	1,810	42	6+	Fall Thru Yr 1					0	0	30
5683	448	5090	20	E	M ST	N PARK ST	N GRANT ST	4	1	37	161	33	695	44	43	Zone 1	10	7360	1,810	42	6+	Fall Thru Yr 1					0	0	33
1433	809	5740	10		GLENARM ST	E F ST	E H ST	4	1	36	692	138	2,906	78	78	Zone 1	10	7380	7,260	77	6+	Fall Thru Yr 5					0	0	72
1440	819	5740	20		GLENARM ST	E H ST	E K ST	4	1	32	663	118	2,475	75	75	Zone 1	10	7380	7,260	77	6+	Fall Thru Yr 5					0	0	68
1389	720	5750	10		GLENARM ST	E K ST	E M ST	4	1	32	668	119	2,494	79	79	Zone 1	10	7380	7,260	77	6+	Fall Thru Yr 5					0	0	73
1224	457	5750	20		GLENARM ST	E M ST	DEAD END	4	1	32	61	11	228	86	86	Zone 1	10	7380	7,260	77	6+	Fall Thru Yr 5					0	0	81
1485	912	7960	10	N	JEFFERSON ST	E F ST	E H ST	4	1	34	698	132	2,769	78	77	Zone 1	10	7380	7,260	77	6+	Fall Thru Yr 5					0	0	71
1437	815	7960	20	N	JEFFERSON ST	E H ST	E K ST	4	1	34	663	125	2,630	75	75	Zone 1	10	7380	7,260	77	6+	Fall Thru Yr 5					0	0	68
1231	473	7970	10	N	JEFFERSON ST	E K ST	E L ST	4	1	34	355	67	1,408	75	75	Zone 1	10	7380	7,260	77	6+	Fall Thru Yr 5					0	0	68
1262	518	5070	10	E	L ST	ST MARY ST	N MCKINLEY ST	4	1	30	263	44	921	76	76	Zone 1	10	7380	7,260	77	6+	Fall Thru Yr 5					0	0	69
1261	517	5070	20	E	L ST	N MCKINLEY ST	N JACKSON ST	4	1	28	264	41	862	83	82	Zone 1	10	7380	7,260	77	6+	Fall Thru Yr 5					0	0	77
1443	822	8090	10	N	LINCOLN ST	E F ST	E H ST	4	1	35	694	135	2,834	76	76	Zone 1	10	7380	7,260	77	6+	Fall Thru Yr 5					0	0	69
1439	817	8090	20	N	LINCOLN ST	E H ST	E K ST	4	1	36	663	133	2,785	78	77	Zone 1	10	7380	7,260	77	6+	Fall Thru Yr 5					0	0	71
1387	717	8100	10	N	LINCOLN ST	E K ST	E L ST	4	1	36	343	69	1,441	88	88	Zone 1	10	7380	7,260	77	6+	Fall Thru Yr 5					0	0	83
1430	800	8100	20	N	LINCOLN ST	E L ST	E M ST	4	1	35	325	63	1,327	85	85	Zone 1	10	7380	7,260	77	6+	Fall Thru Yr 5					0	0	80
1223	456	5100	20	E	M ST	GLENARM ST	N LINCOLN ST	4	1	28	263	41	859	71	71	Zone 1	10	7380	7,260	77	6+	Fall Thru Yr 5					0	0	63
1386	715	8210	10	N	MCKINLEY ST	E K ST	E L ST	4	1	35	292	57	1,192	76	75	Zone 1	10	7380	7,260	77	6+	Fall Thru Yr 5					0	0	68
1228	469	12700	10		ST MARY ST	E K ST	E L ST	4	1	33	292	54	1,124	65	64	Zone 1	10	7380	7,260	77	6+	Fall Thru Yr 5					0	0	55
1263	519	12700	20		ST MARY ST	E L ST	E L ST	4	1	29	61	10	206	62	61	Zone 1	10	7380	7,260	77	6+	Fall Thru Yr 5					0	0	52
1423	785	7510	20	N	BEECH ST	E L ST	E M ST	4	1	47	482	126	2,643	53	53	Zone 1	10	7400	2,215	54	6+	Fall Thru Yr 2					0	0	43
1396	747	7580	10	N	CENTER ST	E K ST	E L ST	4	1	31	482	83	1,743	59	58	Zone 1	10	7400	2,215	54	6+	Fall Thru Yr 2					0	0	49
1428	791	5060	10	E	L ST	N CENTER ST	N WOLCOTT ST	4	1	33	380	70	1,463	57	56	Zone 1	10	7400	2,215	54	6+	Fall Thru Yr 2					0	0	46

GISID	Agency ID	Street Number	Block Number	Street Prefix	On Street	From Street	To Street	FunCL Code	Pavetype Code	Pavement Width (ft)	Pavement Length (ft)	Add Area (yd2)	Pavement Area (yd2)	Pavement Cndtn Index (PCI)	Current Segment PCI (CPCI)	Zone	Zone Code	Project ID	Project Length (ft)	Project Current PCI	Year of First Rehab	Segment Rehab Results	Rehab Activity Code	Rehab Activity	Avg Unit Rate ($/yd2)	Peripheral Concrete Costs ($)	Segment Pavement Cost ($)	Segment Total Cost ($)	Whole Project Cost ($)	5 Year Post Rehab PCI
1426	789	5060	20	E	L ST	N WOLCOTT ST	N DURBIN ST	4	1	34	389	73	1,543	44	44	Zone 1	10	7400	2,215	54	6+	Fall Thru Yr 2					0	0	34
1395	743	8620	10	N	WOLCOTT ST	E K ST	E L ST	4	1	33	482	88	1,856	60	59.3	Zone 1	10	7400	2215	54	6+	Fall Thru Yr 2					0	0	50
3500	3985	9880	10	S	BEECH ST	E 2ND ST	E COLLINS DR	4	1	28	521	81	1,702	66	66	Zone 1	10	7420	2,100	63	6+	Fall Thru Yr 1					0	0	58
1771	1361	10370	20	S	DAVID ST	W YELLOWSTONE HWY	W MIDWEST AVE	4	1	51	670	190	3,987	62	61	Zone 1	10	7420	2,100	63	6+	Fall Thru Yr 1					0	0	52
1278	551	10380	20	S	DAVID ST	INDUSTRIAL AVE	W 2ND ST	4	1	53	210	62	1,299	51	51	Zone 1	10	7420	2,100	63	6+	Fall Thru Yr 1					0	0	41
1242	487	10380	30	S	DAVID ST	US HWY 26	INDUSTRIAL AVE	4	1	54	288	86	1,814	57	57	Zone 1	10	7420	2,100	63	6+	Fall Thru Yr 1					0	0	47
1775	1366	5130	10	E	MIDWEST AVE	S WOLCOTT ST	S DURBIN ST	4	1	54	411	123	2,589	73	73	Zone 1	10	7420	2,100	63	6+	Fall Thru Yr 1					0	0	66
3561	4120	5170	90		EAGLE DR	SW WYOMING BLVD	SWEETBRIER ST	4	2	42	191	45	936	80	80	Zone 1	10	7440	2,343	67	6+	Fall Thru Yr 5					0	0	76
8689	12146	5180	10		EAGLE DR	INDEPENDENCE CT	SW WYOMING BLVD	4	2	39	545	118	2,480	67	66	Zone 1	10	7440	2,343	67	6+	Fall Thru Yr 5					0	0	61
8688	12145	5180	20		EAGLE DR	CYCLONE DR	INDEPENDENCE CT	4	2	40	811	180	3,785	65	65	Zone 1	10	7440	2,343	67	6+	Fall Thru Yr 5					0	0	59
8721	12251	5180	30		EAGLE DR	TALON DR	CYCLONE DR	4	2	40	796	177	3,715	65	65	Zone 1	10	7440	2,343	67	6+	Fall Thru Yr 5					0	0	59
2093	1868	14130	10	W	45TH ST	CARIBOU	FOX	4	1	28	211	33	689	58	58	Zone 1	10	7460	2,566	62	6+	Fall Thru Yr 1					0	0	49
2929	3033	14130	20	W	45TH ST	PUMA DR	CARIBOU	4	1	30	277	46	970	65	65	Zone 1	10	7460	2,566	62	6+	Fall Thru Yr 1					0	0	56
2927	3031	14130	30	W	45TH ST	MOOSE	PUMA DR	4	1	29	619	100	2,094	60	60	Zone 1	10	7460	2,566	62	6+	Fall Thru Yr 1					0	0	50
3617	4201	5170	20		EAGLE DR	CARIBOU	FOX	4	1	44	430	105	2,207	61	60	Zone 1	10	7460	2,566	62	6+	Fall Thru Yr 1					0	0	51
3613	4197	5170	30		EAGLE DR	PUMA DR	CARIBOU	4	1	44	262	64	1,345	61	61	Zone 1	10	7460	2,566	62	6+	Fall Thru Yr 1					0	0	52
2926	3030	5590	10		FOX	W 45TH ST	EAGLE DR	4	1	30	290	48	1,015	68	67	Zone 1	10	7460	2,566	62	6+	Fall Thru Yr 1					0	0	60
3226	3488	7400	30		MOOSE	EAGLE DR	W 45TH ST	4	1	31	477	82	1,725	67	66	Zone 1	10	7460	2,566	62	6+	Fall Thru Yr 1					0	0	58
3033	3203	5190	30		EASTBROOK AVE	SHUMWAY AVE	SHATTUCK AVE	4	1	36	250	50	1,050	29	29	Zone 1	10	7480	2,756	38	6+	Not Selected					0	0	20
1801	1398	5190	40		EASTBROOK AVE	FAIRDALE AVE	SHUMWAY AVE	4	1	35	268	52	1,094	37	36	Zone 1	10	7480	2,756	38	6+	Not Selected					0	0	27
4606	3057	5190	50		EASTBROOK AVE	LENNOX AVE	FAIRDALE AVE	4	1	32	268	48	1,001	45	44	Zone 1	10	7480	2,756	38	6+	Not Selected					0	0	34
2527	2487	5190	60		EASTBROOK AVE	GLENDALE AVE	LENNOX AVE	4	1	33	267	49	1,028	40	40	Zone 1	10	7480	2,756	38	6+	Not Selected					0	0	30
3056	3234	5360	10		FAIRDALE AVE	EASTBROOK AVE	E 21ST ST	4	1	32	719	128	2,684	36	35	Zone 1	10	7480	2,756	38	6+	Not Selected					0	0	26
3058	3237	6900	10		LENNOX AVE	EASTBROOK AVE	E 21ST ST	4	1	32	984	175	3,674	42	41	Zone 1	10	7480	2,756	38	6+	Not Selected					0	0	32
3611	4195	5170	40		EAGLE DR	MINK	PUMA DR	4	1	43	262	63	1,314	55	54	Zone 1	10	7500	2,940	57	6+	Fall Thru Yr 3					0	0	45
3609	4193	5170	50		EAGLE DR	ERMINE	MINK	4	1	42	359	84	1,759	60	59	Zone 1	10	7500	2,940	57	6+	Fall Thru Yr 3					0	0	50
3607	4190	5170	60		EAGLE DR	BOBCAT	MOOSE	4	1	43	312	75	1,565	52	52	Zone 1	10	7500	2,940	57	6+	Fall Thru Yr 3					0	0	42
7078	4191	5290	10		ERMINE CIR	EAGLE DR	EAGLE DR	4	1	30	631	105	2,209	54	54	Zone 1	10	7500	2,940	57	6+	Fall Thru Yr 3					0	0	44
3610	4194	7300	10		MINK	PUMA DR	EAGLE DR	4	1	30	736	123	2,576	64	64	Zone 1	10	7500	2,940	57	6+	Fall Thru Yr 3					0	0	55
3612	4196	9480	40		PUMA DR	MINK	EAGLE DR	4	1	30	505	84	1,768	53	52	Zone 1	10	7500	2,940	57	6+	Fall Thru Yr 3					0	0	43
3579	4150	9480	50		PUMA DR	DEAD END	MINK	4	1	30	135	23	473	62	61	Zone 1	10	7500	2,940	57	6+	Fall Thru Yr 3					0	0	52
2888	2969	5220	10		ELK AVE	EASTBROOK AVE	S CONWELL ST	4	1	31	588	101	2,127	47	46	Zone 1	10	7520	1,942	41	6+	Fall Thru Yr 1					0	0	36
2809	2847	5220	20		ELK AVE	E 17TH ST	EASTBROOK AVE	4	1	33	1,029	189	3,962	37	36	Zone 1	10	7520	1,942	41	6+	Fall Thru Yr 1					0	0	27
2637	2624	5440	10		FAIRVIEW AVE	S ELK ST	GLENDALE AVE	4	1	32	325	58	1,213	47	46	Zone 1	10	7520	1,942	41	6+	Fall Thru Yr 1					0	0	36
3420	3814	5240	10		ENERGY LN	CY AVE	CUL DE SAC	4	1	34	1,122	211	4,435	69	68	Zone 1	10	7540	3,797	65	6+	Fall Thru Yr 3					0	0	60
2409	2319	7020	10		LINK DR	PROSPECTOR DR	CITY BOUNDARY	4	1	34	313	59	1,242	72	71	Zone 1	10	7540	3,797	65	6+	Fall Thru Yr 3					0	0	64
3324	3650	9450	10		PROSPECTOR DR	CY AVE	LINK DR	4	1	35	625	122	2,552	71	70	Zone 1	10	7540	3,797	65	6+	Fall Thru Yr 3					0	0	62
2408	2318	9450	20		PROSPECTOR DR	LINK DR	PROSPECTOR PL	4	1	33	477	87	1,836	65	64	Zone 1	10	7540	3,797	65	6+	Fall Thru Yr 3					0	0	56
1350	648	9450	30		PROSPECTOR DR	PROSPECTOR PL	CUL-DE-SAC	4	1	34	989	187	3,918	58	58	Zone 1	10	7540	3,797	65	6+	Fall Thru Yr 3					0	0	49
1351	649	9460	10		PROSPECTOR PL	PROSPECTOR DR	CUL-DE-SAC	4	1	41	271	61	1,284	58	57	Zone 1	10	7540	3,797	65	6+	Fall Thru Yr 3					0	0	49
7616	700043	5250	10		ENGLISH AVE	SALT CREEK PKY	KRAFT LOOP	4	1	28	1,346	209	4,397	81	81	Zone 1	10	7580	5,001	82	6+	Fall Thru Yr 2					0	0	75
9014	6507	5250	20		ENGLISH AVE	SALT CREEK PKY	KRAFT LOOP	4	1	32	629	112	2,348	82	82	Zone 1	10	7580	5,001	82	6+	Fall Thru Yr 2					0	0	77
8901	150479	5250	30		ENGLISH AVE	KRAFT LOOP	KRAFT LOOP	4	1	29	628	101	2,125	86	86	Zone 1	10	7580	5,001	82	6+	Fall Thru Yr 2					0	0	81
8735	250017	6790	10		KRAFT LOOP	ENGLISH AVE	ENGLISH AVE	4	1	29	1,222	197	4,134	82	82	Zone 1	10	7580	5,001	82	6+	Fall Thru Yr 2					0	0	77
7600	6539	12400	50		SALT CREEK PKY	ENGLISH AVE	FOSTER RD	4	1	35	1,176	229	4,802	82	82	Zone 1	10	7580	5,001	82	6+	Fall Thru Yr 2					0	0	77
3086	3267	14490	20	W	COFFMAN AVE	HICKORY ST	SKYRIDGE	4	1	44	343	84	1,761	65	64	Zone 1	10	7600	1,731	65	6+	Fall Thru Yr 3					0	0	55
3106	3295	5300	10		ESSEX AVE	ESSEX AVE	DEAD END	4	1	28	484	75	1,581	61	60	Zone 1	10	7600	1,731	65	6+	Fall Thru Yr 3					0	0	51
3135	3344	5300	20		ESSEX AVE	SAGE AVE	SKYRIDGE	4	1	34	343	65	1,361	63	63	Zone 1	10	7600	1,731	65	6+	Fall Thru Yr 3					0	0	55
2188	2013	5300	30		ESSEX AVE	DOVER AVE	SAGE AVE	4	1	34	291	55	1,154	62	61	Zone 1	10	7600	1,731	65	6+	Fall Thru Yr 3					0	0	53
3089	3270	12590	20		SKYRIDGE	W COFFMAN AVE	ESSEX AVE	4	1	32	270	48	1,008	83	82	Zone 1	10	7600	1,731	65	6+	Fall Thru Yr 3					0	0	77
7611	344	5320	10		EVENTS DR	EVENTS DR	N POPLAR ST	4	1	27	372	56	1,172	92	92	Zone 1	10	7620	1,685	55	6+	Fall Thru Yr 2					0	0	86
4661	337	5330	10		EVENTS DR	EVENTS DR	N POPLAR ST	4	1	74	404	166	3,488	46	45	Zone 1	10	7620	1,685	55	6+	Fall Thru Yr 2					0	0	35
7606	226	5340	10		EVENTS DR	N POPLAR ST	EVENTS DR	4	1	28	448	70	1,463	57	57	Zone 1	10	7620	1,685	55	6+	Fall Thru Yr 2					0	0	47
4660	6524	5340	20		EVENTS DR	WEST BLVD	N POPLAR ST	4	1	76	461	195	4,088	53	53	Zone 1	10	7620	1,685	55	6+	Fall Thru Yr 2					0	0	43
1079	168	5340	30		EVENTS DR	EAST BLVD	WEST BLVD	4	1	49	928	253	5,305	50	49	Zone 1	10	7640	2,285	51	6+	Fall Thru Yr 1					0	0	40
1059	106	5340	40		EVENTS DR	EAST RD	EAST BLVD	4	1	43	919	220	4,610	51	50	Zone 1	10	7640	2,285	51	6+	Fall Thru Yr 1					0	0	40
1075	159	5340	50		EVENTS DR	EAST RD	THREE TRAILS RD	4	1	36	318	64	1,336	63	63	Zone 1	10	7640	2,285	51	6+	Fall Thru Yr 1					0	0	54
1076	161	5340	60		EVENTS DR	DEAD END	THREE TRAILS RD	4	1	41	120	27	574	43	43	Zone 1	10	7640	2,285	51	6+	Fall Thru Yr 1					0	0	33
4939	6648	5350	30		FAIRDALE AVE	E 26TH ST	RED TAIL ST	4	1	28	695	108	2,270	59	58	Zone 1	10	7660	2,283	60	6+	Fall Thru Yr 1					0	0	49
4937	6646	6850	10		LANNER ST	FALCON CREST BLVD	E 26TH ST	4	1	29	432	70	1,462	59	59	Zone 1	10	7660	2,283	60	6+	Fall Thru Yr 1					0	0	49
4943	6650	6890	30		LENNOX AVE	SAKER CT	KESTREL CT	4	1	31	241	42	872	60	59	Zone 1	10	7660	2,283	60	6+	Fall Thru Yr 1					0	0	50
4942	6649	6890	40		LENNOX AVE	RED TAIL ST	SAKER CT	4	1	31	226	39	817	62	61	Zone 1	10	7660	2,283	60	6+	Fall Thru Yr 1					0	0	53
4945	3406	6890	50		LENNOX AVE	E 24TH ST	RED TAIL ST	4	1	35	267	52	1,090	62	61	Zone 1	10	7660	2,283	60	6+	Fall Thru Yr 1					0	0	52
4947	6654	9530	10		RED TAIL ST	LENNOX AVE	FAIRDALE AVE	4	1	29	245	39	829	64	64	Zone 1	10	7660	2,283	60	6+	Fall Thru Yr 1					0	0	55
4944	6653	12380	10		SAKER CT	LENNOX AVE	CUL-DE-SAC	4	1	45	177	44	926	64	63	Zone 1	10	7660	2,283	60	6+	Fall Thru Yr 1					0	0	54
2962	3072	5360	20		FAIRDALE AVE	AMHERST AVE	EASTBROOK AVE	4	1	33	1,028	188	3,958	41	41	Zone 1	10	7680	2,520	35	6+	Fall Thru Yr 4					0	0	31
5725	2886	5360	30		FAIRDALE AVE	FAIRVIEW AVE	AMHERST AVE	4	1	33	764	140	2,941	33	33	Zone 1	10	7680	2,520	35	6+	Fall Thru Yr 4					0	0	24
2769	2794	5360	40		FAIRDALE AVE	E 15TH ST	FAIRVIEW AVE	4	1	32	728	129	2,718	32	31	Zone 1	10	7680	2,520	35	6+	Fall Thru Yr 4					0	0	23
5076	6196	5370	10		FAIRDALE AVE	FARNUM ST	E 15TH ST	4	1	33	645	118	2,483	79	79	Zone 1	10	7700	3,342	62	6+	Fall Thru Yr 1					0	0	73
2062	1826	5490	100		FARNUM ST	S LOWELL ST	FAIRDALE AVE	4	1	35	798	155	3,259	57	56	Zone 1	10	7700	3,342	62	6+	Fall Thru Yr 1					0	0	47
2453	2399	5490	110		FARNUM ST	FAIRDALE AVE	S BEVERLY ST	4	1	35	165	32	674	53	52	Zone 1	10	7700	3,342	62	6+	Fall Thru Yr 1					0	0	43
2540	2505	11130	10	S	LOWELL ST	FARNUM ST	E 15TH ST	4	1	33	644	118	2,479	51	50	Zone 1	10	7700	3,342	62	6+	Fall Thru Yr 1					0	0	40
5013	1827	11130	20	S	LOWELL ST	E 12TH ST	FARNUM ST	4	1	32	654	116	2,442	57	56	Zone 1	10	7700	3,342	62	6+	Fall Thru Yr 1					0	0	47
6790	2216	11140	10	S	LOWELL ST	DEAD END	E 12TH ST	4	1	30	436	73	1,526	83	83	Zone 1	10	7700	3,342	62	6+	Fall Thru Yr 1					0	0	77
4595	3378	5390	10		FAIRGROUNDS RD	ARROWHEAD RD	CY AVE	3	1	50	392	109	2,287	69	69	Zone 1	10	7720	2,683	74	6+	Fall Thru Yr 2					0	0	60
9251	3332	5390	20		FAIRGROUNDS RD	CASPER ST	ARROWHEAD RD	3	1	39	344	75	1,565	93	92	Zone 1	10	7720	2,683	74	6+	Fall Thru Yr 2					0	0	86
6910	351185	5390	30		FAIRGROUNDS RD	CASPER ST	ARROWHEAD RD	3	1	39	386	84	1,756	92	91	Zone 1	10	7720	2,683	74	6+	Fall Thru Yr 2					0	0	85
3048	3223	5390	40		FAIRGROUNDS RD	FAIRSIDE RD	CASPER ST	3	1	32	700	124	2,613	83	83	Zone 1	10	7720	2,683	74	6+	Fall Thru Yr 2					0	0	77
5029	3992	5400	10		FAIRSIDE RD	FAIRSIDE RD	SW WYOMING BLVD	3	1	40	177	39	826	61	61	Zone 1	10	7720	2,683	74	6+	Fall Thru Yr 2					0	0	51

GISID	Agency ID	Street Number	Block Number	Street Prefix	On Street	From Street	To Street	FunCL Code	Pavetype Code	Pavement Width (ft)	Pavement Length (ft)	Add Area (yd2)	Pavement Area (yd2)	Pavement Cndtn Index (PCI)	Current Segment PCI (CPCI)	Zone	Zone Code	Project ID	Project Length (ft)	Project Current PCI	Year of First Rehab	Segment Rehab Results	Rehab Activity Code	Rehab Activity	Avg Unit Rate ($/yd2)	Peripheral Concrete Costs ($)	Segment Pavement Cost ($)	Segment Total Cost ($)	Whole Project Cost ($)	5 Year Post Rehab PCI
2952	3059	5420	10		FAIRSIDE RD	MIDWAY DR	FAIRSIDE RD	3	1	35	248	48	1,013	62	61	Zone 1	10	7720	2,683	74	6+	Fall Thru Yr 2						0	0	51
2954	3062	5420	20		FAIRSIDE RD	FAIRGROUNDS RD	MIDWAY DR	3	1	39	436	94	1,984	54	54	Zone 1	10	7720	2,683	74	6+	Fall Thru Yr 2						0	0	42
2659	2656	10760	10	S	JACKSON ST	FARNUM ST	E 15TH ST	4	1	36	626	125	2,629	35	34	Zone 1	10	7740	1,889	41	6+	Fall Thru Yr 1						0	0	25
2258	2130	11320	10	S	MELROSE ST	FARNUM ST	E 15TH ST	4	1	34	633	120	2,511	48	47	Zone 1	10	7740	1,889	41	6+	Fall Thru Yr 1						0	0	37
2658	2655	12120	10	S	WASHINGTON ST	FARNUM ST	E 15TH ST	4	1	34	630	119	2,499	44	43.2	Zone 1	10	7740	1889	41	6+	Fall Thru Yr 1						0	0	33
2434	2378	3290	70	E	13TH ST	S JEFFERSON ST	S MCKINLEY ST	2	1	33	384	70	1,478	67	66	Zone 1	10	7760	3,328	67	6+	Fall Thru Yr 4						0	0	56
2257	2129	10220	10	S	CONWELL ST	FARNUM ST	E 15TH ST	4	1	39	636	138	2,894	73	73	Zone 1	10	7760	3,328	67	6+	Fall Thru Yr 4						0	0	66
2457	2403	10220	20	S	CONWELL ST	E 12TH ST	FARNUM ST	4	1	37	655	135	2,827	66	65	Zone 1	10	7760	3,328	67	6+	Fall Thru Yr 4						0	0	57
2464	2412	5490	10		FARNUM ST	S MCKINLEY ST	S JACKSON ST	4	1	34	345	65	1,369	69	69	Zone 1	10	7760	3,328	67	6+	Fall Thru Yr 4						0	0	60
2462	2408	5490	20		FARNUM ST	S JACKSON ST	S WASHINGTON ST	4	1	32	330	59	1,232	60	60	Zone 1	10	7760	3,328	67	6+	Fall Thru Yr 4						0	0	51
2460	2406	5490	30		FARNUM ST	S WASHINGTON ST	S MELROSE ST	4	1	35	330	64	1,348	65	65	Zone 1	10	7760	3,328	67	6+	Fall Thru Yr 4						0	0	57
2066	1831	5490	70		FARNUM ST	S FENWAY ST	S KENWOOD ST	4	1	34	324	61	1,285	66	65	Zone 1	10	7760	3,328	67	6+	Fall Thru Yr 4						0	0	57
2065	1830	5490	80		FARNUM ST	S KENWOOD ST	S ELK ST	4	1	33	324	59	1,247	69	69	Zone 1	10	7760	3,328	67	6+	Fall Thru Yr 4						0	0	61
2444	2390	5500	30		FARNUM ST	S NEBRASKA AVE	S PENNSYLVANIA AVE	4	1	35	330	64	1,348	45	45	Zone 1	10	7780	1,730	49	6+	Fall Thru Yr 4						0	0	35
5073	6161	11490	10	S	NEBRASKA AVE	E 15TH ST	DEAD END	4	1	37	93	19	401	74	74	Zone 1	10	7780	1,730	49	6+	Fall Thru Yr 4						0	0	67
2655	2652	11500	10	S	NEBRASKA AVE	FARNUM	E 15TH ST	4	1	36	643	129	2,701	49	48	Zone 1	10	7780	1,730	49	6+	Fall Thru Yr 4						0	0	38
2443	2387	11700	20	S	PENNSYLVANIA AVE	E 12TH ST	FARNUM ST	4	1	34	664	125	2,634	48	47	Zone 1	10	7780	1,730	49	6+	Fall Thru Yr 4						0	0	37
2542	2508	10480	10	S	ELK ST	FARNUM ST	E 15TH ST	4	1	33	642	118	2,472	49	48	Zone 1	10	7800	4,528	53	6+	Fall Thru Yr 1						0	0	38
2064	1829	10480	20	S	ELK ST	E 12TH ST	FARNUM ST	4	1	33	655	120	2,522	56	55	Zone 1	10	7800	4,528	53	6+	Fall Thru Yr 1						0	0	45
2068	1833	5490	60		FARNUM ST	S WILSON ST	S FENWAY ST	4	1	35	324	63	1,323	51	50	Zone 1	10	7800	4,528	53	6+	Fall Thru Yr 1						0	0	41
2063	1828	5490	90		FARNUM ST	S ELK ST	S LOWELL ST	4	1	33	316	58	1,217	56	56	Zone 1	10	7800	4,528	53	6+	Fall Thru Yr 1						0	0	46
2513	2467	10610	10	S	FENWAY ST	FARNUM ST	E 15TH ST	4	1	32	640	114	2,389	55	55	Zone 1	10	7800	4,528	53	6+	Fall Thru Yr 1						0	0	46
2067	1832	10610	20	S	FENWAY ST	E 12TH ST	FARNUM ST	4	1	35	655	127	2,675	49	49	Zone 1	10	7800	4,528	53	6+	Fall Thru Yr 1						0	0	39
2544	2510	10920	10	S	KENWOOD ST	FARNUM ST	E 15TH ST	4	1	34	641	121	2,543	56	55	Zone 1	10	7800	4,528	53	6+	Fall Thru Yr 1						0	0	46
1715	1270	10920	20	S	KENWOOD ST	E 12TH ST	FARNUM ST	4	1	33	655	120	2,522	58	57	Zone 1	10	7800	4,528	53	6+	Fall Thru Yr 1						0	0	49
2458	2404	5490	40		FARNUM ST	S MELROSE ST	S CONWELL ST	4	1	35	330	64	1,348	58	58	Zone 1	10	7820	1,947	45	6+	Fall Thru Yr 2						0	0	48
2456	2402	5490	50		FARNUM ST	S CONWELL ST	S WILSON ST	4	1	35	324	63	1,323	49	48	Zone 1	10	7820	1,947	45	6+	Fall Thru Yr 2						0	0	38
2517	2471	12200	10	S	WILSON ST	FARNUM ST	E 15TH ST	4	1	35	638	124	2,605	38.3	37.5	Zone 1	10	7820	1947	45	6+	Fall Thru Yr 2						0	0	28
2455	2401	12200	20	S	WILSON ST	E 12TH ST	FARNUM ST	4	1	31	655	113	2,369	46.3	45.6	Zone 1	10	7820	1947	45	6+	Fall Thru Yr 2						0	0	36
2451	2397	5500	10		FARNUM ST	S BEVERLY ST	S WISCONSIN AVE	4	1	35	341	66	1,392	51	50	Zone 1	10	7840	3,966	58	6+	Fall Thru Yr 4						0	0	41
2446	2392	5500	20		FARNUM ST	S WISCONSIN AVE	S NEBRASKA AVE	4	1	35	330	64	1,348	56	55	Zone 1	10	7840	3,966	58	6+	Fall Thru Yr 4						0	0	45
2442	2386	5500	40		FARNUM ST	S PENNSYLVANIA AVE	S MISSOURI AVE	4	1	35	329	64	1,343	65	64	Zone 1	10	7840	3,966	58	6+	Fall Thru Yr 4						0	0	55
5674	252	5500	50		FARNUM ST	MISSOURI AVE	ILLINOIS AVE	4	1	35	335	65	1,368	74	74	Zone 1	10	7840	3,966	58	6+	Fall Thru Yr 4						0	0	66
2254	2125	7320	20		MISSOURI AVE	E 12TH ST	FARNUM ST	4	1	33	665	122	2,560	53	52	Zone 1	10	7840	3,966	58	6+	Fall Thru Yr 4						0	0	43
4312	5945	11500	20	S	NEBRASKA AVE	E 12TH ST	FARNUM ST	4	1	31	664	114	2,401	69	69	Zone 1	10	7840	3,966	58	6+	Fall Thru Yr 4						0	0	61
1205	396	11700	10	S	PENNSYLVANIA AVE	FARNUM	E 15TH ST	4	1	35	639	124	2,609	52	52	Zone 1	10	7840	3,966	58	6+	Fall Thru Yr 4						0	0	42
2447	2393	12230	10	S	WISCONSIN AVE	E 12TH ST	FARNUM ST	4	1	32	663	118	2,475	56.7	56	Zone 1	10	7840	3966	58	6+	Fall Thru Yr 4						0	0	46
3029	3196	5510	10		FETTERMAN AVE	SKYLARK DR	FLEETWOOD PL	4	1	33	428	78	1,648	59	58	Zone 1	10	7860	1,377	59	6+	Fall Thru Yr 4						0	0	49
3031	3199	5530	20		FLEETWOOD PL	FETTERMAN AVE	ALLEY CENTER LINE	4	1	29	249	40	842	59	58	Zone 1	10	7860	1,377	59	6+	Fall Thru Yr 4						0	0	49
3028	3195	5530	30		FLEETWOOD PL	OCONNELL	FETTERMAN AVE	4	1	36	327	65	1,373	63	62	Zone 1	10	7860	1,377	59	6+	Fall Thru Yr 4						0	0	53
3046	3220	8890	10		OCONNELL	FLEETWOOD PL	CY AVE	4	1	45	373	93	1,958	60	59	Zone 1	10	7860	1,377	59	6+	Fall Thru Yr 4						0	0	51
1339	636	5530	10		FLEETWOOD PL	FREMONT AVE	KEARNEY AVE	4	1	29	226	36	765	74	74	Zone 1	10	7900	4,910	78	6+	Fall Thru Yr 5						0	0	66
2187	2012	5630	10		FREMONT AVE	CY AVE	WINDSOR PL	4	1	33	216	40	832	73	72	Zone 1	10	7900	4,910	78	6+	Fall Thru Yr 5						0	0	65
3069	3250	5630	20		FREMONT AVE	FLEETWOOD PL	WINDSOR	4	1	30	250	42	875	82	82	Zone 1	10	7900	4,910	78	6+	Fall Thru Yr 5						0	0	77
1331	626	5630	30		FREMONT AVE	BELLAIRE DR	FLEETWOOD PL	4	1	30	991	165	3,469	76	76	Zone 1	10	7900	4,910	78	6+	Fall Thru Yr 5						0	0	69
2801	2837	6230	10		IMPERIAL PL	KEARNEY AVE	LARAMIE AVE	4	1	29	255	41	863	70	70	Zone 1	10	7900	4,910	78	6+	Fall Thru Yr 5						0	0	62
1338	635	6500	10		KEARNEY AVE	IMPERIAL	FLEETWOOD PL	4	1	30	391	65	1,369	81	80	Zone 1	10	7900	4,910	78	6+	Fall Thru Yr 5						0	0	75
2846	2913	6500	20		KEARNEY AVE	BELLAIRE DR	IMPERIAL	4	1	30	696	116	2,436	84	84	Zone 1	10	7900	4,910	78	6+	Fall Thru Yr 5						0	0	79
3077	3258	6860	10		LARAMIE AVE	CASPER ST	WINDSOR PL	4	1	30	417	70	1,460	90	90	Zone 1	10	7900	4,910	78	6+	Fall Thru Yr 5						0	0	85
1341	638	6860	20		LARAMIE AVE	IMPERIAL	CASPER ST	4	1	30	368	61	1,288	79	79	Zone 1	10	7900	4,910	78	6+	Fall Thru Yr 5						0	0	73
2802	2838	6860	30		LARAMIE AVE	BELLAIRE DR	IMPERIAL	4	1	30	696	116	2,436	69	68	Zone 1	10	7900	4,910	78	6+	Fall Thru Yr 5						0	0	60
3078	3259	15060	10		WINDSOR PL	FREMONT AVE	LARAMIE AVE	4	1	29	404	65	1,367	80.3	79.9	Zone 1	10	7900	4910	78	6+	Fall Thru Yr 5						0	0	74
3108	3298	5550	10		FORGET ME NOT	SUNFLOWER	MORNING GLORY	4	1	31	660	114	2,387	53	52	Zone 1	10	7920	2,575	45	6+	Fall Thru Yr 2						0	0	43
3163	3376	7420	10		MORNING GLORY	INDIAN PAINTBRUSH	FORGET-ME-NOT	4	1	34	249	47	988	55	55	Zone 1	10	7920	2,575	45	6+	Fall Thru Yr 2						0	0	45
3162	3375	7420	20		MORNING GLORY	FORGET-ME-NOT	SUNFLOWER	4	1	32	336	60	1,254	44	44	Zone 1	10	7920	2,575	45	6+	Fall Thru Yr 2						0	0	34
3273	3576	12800	10		SUNFLOWER	INDIAN PAINTBRUSH	TULIP	4	1	31	1,330	229	4,810	41	40	Zone 1	10	7920	2,575	45	6+	Fall Thru Yr 2						0	0	31
4674	6017	13500	10	W	13TH ST	W 13TH ST	SW WYOMING BLVD	4	1	18	262	26	550	62	62	Zone 1	10	7940	2,822	59	6+	Fall Thru Yr 4						0	0	53
6315	700001	5560	10		FORT CASPAR RD	WYOMING BLVD	MILLER ST	4	1	21	592	69	1,450	65	64	Zone 1	10	7940	2,822	59	6+	Fall Thru Yr 4						0	0	55
5017	11842	5560	20		FORT CASPAR RD	WYOMING BLVD	MILLER ST	4	1	35	592	115	2,417	54	54	Zone 1	10	7940	2,822	59	6+	Fall Thru Yr 4						0	0	44
5016	2702	9200	10		PATTEN ST	FORT CASPAR RD	DEAD END	4	1	21	997	116	2,443	60	59	Zone 1	10	7940	2,822	59	6+	Fall Thru Yr 4						0	0	50
5891	2705	12770	10		STEWART ST	MILLER ST	PATTEN ST	4	1	23	379	48	1,017	61	61	Zone 1	10	7940	2,822	59	6+	Fall Thru Yr 4						0	0	51
3595	4173	14280	20	W	55TH ST	S ELM ST	S ELM ST	4	1	35	246	48	1,005	71	71	Zone 1	10	7960	4,245	79	6+	Not Selected						0	0	64
6084	50099	14300	10	W	58TH ST	HERMANS WAY	S OAK ST	4	1	32	179	32	668	84	84	Zone 1	10	7960	4,245	79	6+	Not Selected						0	0	79
6085	50100	14300	20	W	58TH ST	S OAK ST	FOUNTAIN LN	4	1	32	289	51	1,079	71	70	Zone 1	10	7960	4,245	79	6+	Not Selected						0	0	62
6247	250022	14310	10	W	59TH ST	FOUNTAIN LN	RIDGE LN	4	1	35	801	156	3,271	76	76	Zone 1	10	7960	4,245	79	6+	Not Selected						0	0	69
6244	250023	14310	20	W	59TH ST	RIDGE LN	DEAD END	4	1	33	197	36	758	78	77	Zone 1	10	7960	4,245	79	6+	Not Selected						0	0	71
3684	4304	10510	10	S	ELM ST	GOODSTEIN DR	W 55HT ST	4	1	37	396	81	1,709	73	72	Zone 1	10	7960	4,245	79	6+	Not Selected						0	0	65
6089	50105	5580	10		FOUNTAIN LN	W 58TH ST	W 59TH ST	4	1	34	278	53	1,103	74	73	Zone 1	10	7960	4,245	79	6+	Not Selected						0	0	66
3685	4305	5800	70		GOODSTEIN DR	S ELM ST	S OAK ST	4	1	45	289	72	1,517	88	87	Zone 1	10	7960	4,245	79	6+	Not Selected						0	0	82
3683	4303	5800	80		GOODSTEIN DR	S DAVID ST	S ELM ST	4	1	45	699	175	3,670	82	81	Zone 1	10	7960	4,245	79	6+	Not Selected						0	0	76
3681	4300	5800	90		GOODSTEIN DR	S CENTER ST	S DAVID ST	4	1	45	249	62	1,307	90	90	Zone 1	10	7960	4,245	79	6+	Not Selected						0	0	85
3603	4181	5800	100		GOODSTEIN DR	CASPER MOUNTAIN RD	S CENTER ST	4	1	45	209	52	1,097	86	86	Zone 1	10	7960	4,245	79	6+	Not Selected						0	0	81
3514	4020	6030	10		HERMANS WAY	GOODSTEIN DR	DEAD END	4	1	30	164	27	574	79	78	Zone 1	10	7960	4,245	79	6+	Not Selected						0	0	72
6245	250024	9550	10		RIDGE LN	W 59TH ST	W 60TH ST	4	1	33	249	46	959	84	84	Zone 1	10	7960	4,245	79	6+	Not Selected						0	0	79
4485	6402	13970	10	W	38TH ST	WOLF CREEK RD	FOX RD	4	1	35	396	77	1,617	57	57	Zone 1	10	7980	3,804	62	6+	Fall Thru Yr 1						0	0	48
4486	6404	13970	20	W	38TH ST	FOX	OTTER	4	1	35	839	163	3,426	57	56	Zone 1	10	7980	3,804	62	6+	Fall Thru Yr 1						0	0	47
4489	6405	13970	30	W	38TH ST	OTTER	ASPEN PL	4	1	35	1,070	208	4,369	60	59	Zone 1	10	7980	3,804	62	6+	Fall Thru Yr 1						0	0	50
4705	5936	13990	10	W	39TH ST	FOX	OTTER	4	1	28	790	123	2,581	72	72	Zone 1	10	7980	3,804	62	6+	Fall Thru Yr 1						0	0	64
4509	5938	5590	80		FOX	W 38TH ST	W 39TH ST	4	1	30	344	57	1,204	64	64	Zone 1	10	7980	3,804	62	6+	Fall Thru Yr 1						0	0	55

GISID	Agency ID	Street Number	Block Number	Street Prefix	On Street	From Street	To Street	FunCL Code	Pavetype Code	Pavement Width (ft)	Pavement Length (ft)	Add Area (yd2)	Pavement Area (yd2)	Pavement Cndtn Index (PCI)	Current Segment PCI (CPCI)	Zone	Zone Code	Project ID	Project Length (ft)	Project Current PCI	Year of First Rehab	Segment Rehab Results	Rehab Activity Code	Rehab Activity	Avg Unit Rate ($/yd2)	Peripheral Concrete Costs ($)	Segment Pavement Cost ($)	Segment Total Cost ($)	Whole Project Cost ($)	5 Year Post Rehab PCI
4706	5937	8980	10		OTTER	W 38TH ST	W 39TH ST	4	1	30	365	61	1,278	72	72	Zone 1	10	7980	3,804	62	6+	Fall Thru Yr 1					0	0	65
1834	1456	5660	20		GANNETT ST	THELMA DR	SHANNON DR	4	1	37	1,045	215	4,511	34	33	Zone 1	10	8000	1,958	37	6+	Fall Thru Yr 5					0	0	24
5005	1450	5660	30		GANNETT ST	SHANNON DR	SE WYOMING BLVD	4	1	46	171	44	918	51	50	Zone 1	10	8000	1,958	37	6+	Fall Thru Yr 5					0	0	41
1360	664	5670	10		GANNETT ST	SE WYOMING BLVD	EASTRIDGE MALL	4	1	22	742	91	1,904	38	37	Zone 1	10	8000	1,958	37	6+	Fall Thru Yr 5					0	0	28
1941	1634	10660	30	S	FOREST DR	WASHAKIE ST	SWANTON AVE	4	1	33	706	129	2,718	58	57	Zone 1	10	8020	2,504	45	6+	Fall Thru Yr 2					0	0	49
1496	931	10660	40	S	FOREST DR	GANNETT ST	WASHAKIE ST	4	1	32	274	49	1,023	35	35	Zone 1	10	8020	2,504	45	6+	Fall Thru Yr 2					0	0	25
1786	1377	5650	10		GANNETT ST	FOREST DR	WIND RIVER AVE	4	1	32	627	111	2,341	35	34	Zone 1	10	8020	2,504	45	6+	Fall Thru Yr 2					0	0	26
1791	1384	12860	60		SWANTON AVE	TRIGOOD DR	SUBDIVISION BNDY (NOTE YEAR BUILT)	4	1	33	179	33	689	57	56	Zone 1	10	8020	2,504	45	6+	Fall Thru Yr 2					0	0	47
1942	1635	12860	70		SWANTON AVE	SUBDIVISION BNDY (NOTE YEAR BUILT)	FOREST DR	4	1	33	174	32	670	41	40	Zone 1	10	8020	2,504	45	6+	Fall Thru Yr 2					0	0	31
1495	930	14750	10		WASHAKIE ST	S FOREST DR	SEMINOE ST	4	1	32	294	52	1,098	40.7	40.2	Zone 1	10	8020	2504	45	6+	Fall Thru Yr 2					0	0	31
1494	929	14750	20		WASHAKIE ST	SEMINOE ST	WIND RIVER AVE	4	1	32	250	44	933	43.7	43.2	Zone 1	10	8020	2504	45	6+	Fall Thru Yr 2					0	0	34
5687	1460	5660	10		GANNETT ST	WALSH DR	THELMA DR	4	1	35	582	113	2,377	40	39	Zone 1	10	8040	1,465	42	6+	Fall Thru Yr 1					0	0	29
5684	1457	12960	50		THELMA DR	E 2ND ST	GANNETT ST	4	1	45	883	221	4,636	43	43	Zone 1	10	8040	1,465	42	6+	Fall Thru Yr 1					0	0	34
1036	64	5680	10		GARDENIA	CALYPSO	PRIMROSE	4	1	34	480	91	1,904	35	34	Zone 1	10	8060	1,417	36	6+	Fall Thru Yr 5					0	0	25
2824	2867	5680	20		GARDENIA	POPPY	CALYPSO	4	1	33	247	45	951	38	38	Zone 1	10	8060	1,417	36	6+	Fall Thru Yr 5					0	0	28
1037	150343	9420	20		PRIMROSE	GARDENIA	MAGNOLIA DR	4	1	35	624	121	2,548	39	38	Zone 1	10	8060	1,417	36	6+	Fall Thru Yr 5					0	0	29
6177	65	9420	30		PRIMROSE	FAIRWAY DR	GARDENIA DR	4	1	35	66	13	270	30	29	Zone 1	10	8060	1,417	36	6+	Fall Thru Yr 5					0	0	21
1349	647	5710	10		GLACIER	MARIPOSA BLVD	CUL-DE-SAC	4	1	34	626	118	2,483	35	34	Zone 1	10	8080	1,555	39	6+	Not Selected					0	0	25
2995	3130	7170	10		MARIPOSA BLVD	RIDGECREST DR	GLACIER	4	1	36	309	62	1,298	35	34	Zone 1	10	8080	1,555	39	6+	Not Selected					0	0	25
2989	3124	7180	10		MARIPOSA BLVD	SARATOGA RD	RIDGECREST DR	4	1	38	620	131	2,749	46	45	Zone 1	10	8080	1,555	39	6+	Not Selected					0	0	35
6970	3748	5700	10		GILA BEND	WHISPERING SPRINGS RD	WHISPERING SPRINGS RD	4	1	29	991	160	3,353	72	72	Zone 1	10	8100	1,773	69	6+	Fall Thru Yr 5					0	0	65
9258	6263	14980	10		WHISPERING SPRINGS RD	TREVETT LN	WHITE DEER TRL	4	1	43	248	59	1,232	72.3	71.9	Zone 1	10	8100	1773	69	6+	Fall Thru Yr 5					0	0	64
6976	3770	14980	20		WHISPERING SPRINGS RD	GILA BEND	TREVETT LN	4	1	37	161	33	695	56	55.2	Zone 1	10	8100	1773	69	6+	Fall Thru Yr 5					0	0	46
3384	3749	14980	30		WHISPERING SPRINGS RD	GILA BEND	GILA BEND	4	1	34	169	32	670	64	63.5	Zone 1	10	8100	1773	69	6+	Fall Thru Yr 5					0	0	55
7056	4091	14980	40		WHISPERING SPRINGS RD	CONCHO CT	GILA BEND	4	1	36	204	41	857	67.7	67.1	Zone 1	10	8100	1773	69	6+	Fall Thru Yr 5					0	0	59
4392	6185	10640	10	S	FOREST DR	E 12TH ST	E 15TH ST	4	1	33	1,298	238	4,997	49	48	Zone 1	10	8120	3,823	50	6+	Fall Thru Yr 4					0	0	38
2629	2613	5730	10		GLENAIRE DR	E12TH ST	E 15TH ST	4	1	32	1,271	226	4,745	57	57	Zone 1	10	8120	3,823	50	6+	Fall Thru Yr 4					0	0	48
2627	2611	5960	10		HAZELWOOD DR	E 12TH ST	E 15TH ST	4	1	34	1,254	237	4,974	45	44	Zone 1	10	8120	3,823	50	6+	Fall Thru Yr 4					0	0	35
5739	3113	5790	10		GOLDENROD	CITY BOUNDARY	GARDENIA	4	1	32	558	99	2,083	37	37	Zone 1	10	8140	1,592	40	6+	Fall Thru Yr 1					0	0	28
2984	3118	9400	10		POPPY	CITY BOUNDARY	GARDENIA	4	1	31	1,034	178	3,740	43	42	Zone 1	10	8140	1,592	40	6+	Fall Thru Yr 1					0	0	32
2644	2631	5780	10		GLENDO	PATHFINDER	BEGONIA	4	1	35	1,208	235	4,933	60	59	Zone 1	10	8160	2,009	56	6+	Fall Thru Yr 3					0	0	50
3144	3353	6930	10		LILAC	RIVERBEND RD	PATHFINDER	4	1	46	273	70	1,465	54	53	Zone 1	10	8160	2,009	56	6+	Fall Thru Yr 3					0	0	43
5738	3112	9180	10		PATHFINDER	LILAC	GLENDO	4	1	45	263	66	1,381	54	53	Zone 1	10	8160	2,009	56	6+	Fall Thru Yr 3					0	0	44
2643	2630	9180	20		PATHFINDER	GLENDO	BOYSEN	4	1	45	265	66	1,391	53	52	Zone 1	10	8160	2,009	56	6+	Fall Thru Yr 3					0	0	43
1035	63	14320	10	W	60TH ST	S CEDAR ST	S CHESTNUT ST	4	1	29	554	89	1,874	51	50	Zone 1	10	8180	3,899	50	6+	Fall Thru Yr 4					0	0	40
1034	62	10000	10	S	CEDAR ST	GOODSTEIN DR	W 60TH ST	4	1	29	1,132	182	3,830	61	60	Zone 1	10	8180	3,899	50	6+	Fall Thru Yr 4					0	0	51
3257	3532	10130	10	S	CHESTNUT ST	W 60TH ST	CUL-DE-SAC	4	1	32	1,079	190	4,000	44	43	Zone 1	10	8180	3,899	50	6+	Fall Thru Yr 4					0	0	33
3711	4363	10130	20	S	CHESTNUT ST	GOODSTEIN DR	W 60TH ST	4	1	29	906	146	3,065	46	45	Zone 1	10	8180	3,899	50	6+	Fall Thru Yr 4					0	0	35
3515	4021	5800	15		GOODSTEIN DR	CU- DE-SAC	GOODSTEIN DR	4	1	41	228	52	1,083	46	46	Zone 1	10	8180	3,899	50	6+	Fall Thru Yr 4					0	0	37
3688	4308	5800	10		GOODSTEIN DR	GOODSTEIN	MARKS WAY	4	1	45	800	200	4,200	76	76	Zone 1	10	8200	4,529	79	6+	Not Selected					0	0	69
3516	4022	5800	20		GOODSTEIN DR	S CEDAR ST	GOODSTEIN	4	1	45	275	69	1,444	78	78	Zone 1	10	8200	4,529	79	6+	Not Selected					0	0	71
3690	4313	5800	30		GOODSTEIN DR	S CHESTNUT ST	S CEDAR ST	4	1	45	445	111	2,336	70	70	Zone 1	10	8200	4,529	79	6+	Not Selected					0	0	62
4599	4312	5800	40		GOODSTEIN DR	S WALNUT ST	S CHESTNUT ST	4	1	48	365	97	2,044	72	71	Zone 1	10	8200	4,529	79	6+	Not Selected					0	0	64
3520	4026	5800	50		GOODSTEIN DR	HERMANS WAY	S WALNUT ST	4	1	45	844	211	4,431	91	91	Zone 1	10	8200	4,529	79	6+	Not Selected					0	0	85
3687	4307	5800	60		GOODSTEIN DR	S OAK ST	HERMANS WAY	4	1	46	311	79	1,669	90	90	Zone 1	10	8200	4,529	79	6+	Not Selected					0	0	84
3658	4256	7200	10		MARKS WAY	S POPLAR ST	GOODSTEIN DR	4	1	47	376	98	2,062	78	78	Zone 1	10	8200	4,529	79	6+	Not Selected					0	0	71
3588	4165	15140	10		YESNESS CT	S POPLAR	W 50TH ST	4	1	33	1,113	204	4,285	74.3	73.9	Zone 1	10	8200	4529	79	6+	Not Selected					0	0	67
3651	4247	14260	10	W	53RD ST	CASPER MOUNTAIN RD	MOUNTAIN WAY	4	1	35	220	43	898	61	60	Zone 1	10	8220	3,674	69	6+	Not Selected					0	0	51
3650	4245	14260	20	W	53RD ST	MOUNTAIN WAY	DEAD END	4	1	34	270	51	1,071	73	72	Zone 1	10	8220	3,674	69	6+	Not Selected					0	0	65
3602	4180	5810	10		GOODSTEIN DR	MOUNTAIN WAY	CASPER MOUNTAIN RD	4	1	35	230	45	939	78	78	Zone 1	10	8220	3,674	69	6+	Not Selected					0	0	71
3600	4178	5810	20		GOODSTEIN DR	VISTA WAY	MOUNTAIN WAY	4	1	34	267	50	1,059	74	74	Zone 1	10	8220	3,674	69	6+	Not Selected					0	0	66
3601	4179	7430	10		MOUNTAIN WAY	W 53RD ST	GOODSTEIN DR	4	1	35	801	156	3,271	72	72	Zone 1	10	8220	3,674	69	6+	Not Selected					0	0	64
4544	4246	7430	20		MOUNTAIN WAY	W 53RD ST	DEAD END	4	1	35	695	135	2,838	67	67	Zone 1	10	8220	3,674	69	6+	Not Selected					0	0	58
4585	4309	13340	10		VISTA WAY	DEAD END	GOODSTEIN DR	4	1	37	144	30	622	68.3	67.8	Zone 1	10	8220	3674	69	6+	Not Selected					0	0	60
3598	4176	13340	20		VISTA WAY	W 53RD ST	GOODSTEIN DR	4	1	34	796	150	3,157	69.3	68.7	Zone 1	10	8220	3674	69	6+	Not Selected					0	0	61
3781	4481	13340	30		VISTA WAY	STONERIDGE WAY	W 53RD ST	4	1	35	251	49	1,025	63	62.7	Zone 1	10	8220	3674	69	6+	Not Selected					0	0	54
3235	3499	10180	20	S	COFFMAN AVE	GREEN MEADOWS DR	GRANADA AVE	4	1	46	264	67	1,417	51	50	Zone 1	10	8240	3,434	55	6+	Fall Thru Yr 2					0	0	40
2900	2984	5830	10		GRANADA AVE	HAWTHORNE AVE	S COFFMAN AVE	4	1	45	313	78	1,643	57	56	Zone 1	10	8240	3,434	55	6+	Fall Thru Yr 2					0	0	46
3437	3836	5830	20		GRANADA AVE	S POPLAR ST	HAWTHORNE AVE	4	1	45	310	78	1,628	55	54	Zone 1	10	8240	3,434	55	6+	Fall Thru Yr 2					0	0	44
3405	3785	5950	10		HAWTHORNE AVE	GRANADA AVE	W 39TH ST	4	1	34	1,342	253	5,323	58	57	Zone 1	10	8240	3,434	55	6+	Fall Thru Yr 2					0	0	48
3003	3140	5950	20		HAWTHORNE AVE	S POPLAR ST	GRANADA AVE	4	1	34	1,205	228	4,780	54	53	Zone 1	10	8240	3,434	55	6+	Fall Thru Yr 2					0	0	43
3447	3850	5840	10		GRANADA AVE	MONTE VISTA DR	S POPLAR ST	4	1	32	468	83	1,747	60	59	Zone 1	10	8260	3,347	64	6+	Fall Thru Yr 2					0	0	50
3443	3846	5840	20		GRANADA AVE	MONTE VISTA DR	MONTE VISTA DR	4	1	32	213	38	795	60	59	Zone 1	10	8260	3,347	64	6+	Fall Thru Yr 2					0	0	50
4376	6121	5840	30		GRANADA AVE	MONTE VISTA DR	HORIZON DR	4	1	31	409	70	1,479	69	69	Zone 1	10	8260	3,347	64	6+	Fall Thru Yr 2					0	0	61
5793	6123	5840	40		GRANADA AVE	VISTA ROYALE	HORIZON DR	4	1	35	333	65	1,360	76	76	Zone 1	10	8260	3,347	64	6+	Fall Thru Yr 2					0	0	69
5792	6122	5840	50		GRANADA AVE	S OAK ST	VISTA ROYALE	4	1	35	307	60	1,254	73	73	Zone 1	10	8260	3,347	64	6+	Fall Thru Yr 2					0	0	66
3455	3860	6140	10		HORIZON DR	GRANADA AVE	CUL-DE-SAC	4	1	38	624	132	2,768	51	51	Zone 1	10	8260	3,347	64	6+	Fall Thru Yr 2					0	0	41
5067	5911	13330	10		VISTA ROYALE	GRANADA AVE	VISTA GRANDE	4	1	28	993	154	3,244	69.7	69.1	Zone 1	10	8260	3347	64	6+	Fall Thru Yr 2					0	0	61
4925	11858	5860	10		GRANITE PEAK DR	VENTURE WAY	E 2ND ST	4	1	44	2,679	655	13,752	60	59	Zone 1	10	8280	2,679	59	6+	Fall Thru Yr 4					0	0	50
1666	1200	5910	20		HAMILTON WAY	HARDEN DR	N SINCLAIR PL	4	1	32	288	51	1,075	44	44	Zone 1	10	8320	2,172	48	6+	Fall Thru Yr 4					0	0	34
1665	1199	5910	30		HAMILTON WAY	SINCLAIR PL	SOCONY DR	4	1	33	295	54	1,136	59	59	Zone 1	10	8320	2,172	48	6+	Fall Thru Yr 4					0	0	50
1625	1148	8450	20	N	SINCLAIR PL	HAMILTON WAY	SUN DR	4	1	32	650	116	2,427	44	44	Zone 1	10	8320	2,172	48	6+	Fall Thru Yr 4					0	0	34
1663	1197	8470	20	N	SUN DR	HAMILTON WAY	SINCLAIR PL	4	1	35	411	80	1,678	50	49	Zone 1	10	8320	2,172	48	6+	Fall Thru Yr 4					0	0	39
1621	1137	8470	30	N	SUN DR	SINCLAIR PL	WHITCOMB WAY	4	1	36	283	57	1,189	54	53	Zone 1	10	8320	2,172	48	6+	Fall Thru Yr 4					0	0	43
1601	1103	8470	40	N	SUN DR	WHITCOMB WAY	BRUHN WAY	4	1	39	245	53	1,115	46	46	Zone 1	10	8320	2,172	48	6+	Fall Thru Yr 4					0	0	36
3153	3363	10190	10	S	COFFMAN AVE	HANWAY AVE	W 25TH ST	4	1	29	886	143	2,998	37	37	Zone 1	10	8340	2,906	37	6+	Fall Thru Yr 5					0	0	27
2645	2632	10190	20	S	COFFMAN AVE	S ODELL AVE	HANWAY AVE	4	1	28	267	42	872	34	33	Zone 1	10	8340	2,906	37	6+	Fall Thru Yr 5					0	0	25
3164	3379	5930	10		HANWAY AVE	S COFFMAN AVE	S ODELL AVE	4	1	29	708	114	2,395	37	37	Zone 1	10	8340	2,906	37	6+	Fall Thru Yr 5					0	0	28
3180	3401	11660	10	S	ODELL AVE	HANWAY AVE	W 25TH ST	4	1	29	355	57	1,201	45	45	Zone 1	10	8340	2,906	37	6+	Fall Thru Yr 5					0	0	35

GISID	Agency ID	Street Number	Block Number	Street Prefix	On Street	From Street	To Street	FunCL Code	Pavetype Code	Pavement Width (ft)	Pavement Length (ft)	Add Area (yd2)	Pavement Area (yd2)	Pavement Cndtn Index (PCI)	Current Segment PCI (CPCI)	Zone	Zone Code	Project ID	Project Length (ft)	Project Current PCI	Year of First Rehab	Segment Rehab Results	Rehab Activity Code	Rehab Activity	Avg Unit Rate ($/yd2)	Peripheral Concrete Costs ($)	Segment Pavement Cost ($)	Segment Total Cost ($)	Whole Project Cost ($)	5 Year Post Rehab PCI
3165	3382	11660	20	S	ODELL AVE	S COFFMAN AVE	HANWAY AVE	4	1	29	690	111	2,335	37	37	Zone 1	10	8340	2,906	37	6+	Fall Thru Yr 5						0	0	27
3112	3304	13870	20	W	27TH ST	S COFFMAN AVE	HANWAY AVE	4	1	28	268	42	875	41	40	Zone 1	10	8360	1,689	39	6+	Not Selected						0	0	30
3270	3573	10180	50	S	COFFMAN AVE	W 27TH ST	W 29TH ST	4	1	29	710	114	2,402	38	37	Zone 1	10	8360	1,689	39	6+	Not Selected						0	0	27
3267	3567	5920	20		HANWAY AVE	W 27TH ST	W 29TH ST	4	1	29	711	115	2,406	40	40	Zone 1	10	8360	1,689	39	6+	Not Selected						0	0	30
3177	3398	13820	10	W	25TH ST	W 25TH ST	CUL-DE-SAC	4	1	71	83	33	691	78	77	Zone 1	10	8380	1,568	48	6+	Fall Thru Yr 3						0	0	71
3111	3303	10180	60	S	COFFMAN AVE	W 25TH ST	W 27TH ST	4	1	29	776	125	2,625	45	44	Zone 1	10	8380	1,568	48	6+	Fall Thru Yr 3						0	0	34
3209	3454	5920	30		HANWAY AVE	W 25TH ST	W 27TH ST	4	1	29	709	114	2,399	44	43	Zone 1	10	8380	1,568	48	6+	Fall Thru Yr 3						0	0	33
1128	271	10650	10	S	FOREST DR	HAZELWOOD DR	E 12TH ST	4	1	34	457	86	1,813	47	46	Zone 1	10	8400	2,297	55	6+	Fall Thru Yr 2						0	0	36
1991	1700	10650	20	S	FOREST DR	IVY LN	HAZELWOOD DR	4	1	32	421	75	1,572	63	62	Zone 1	10	8400	2,297	55	6+	Fall Thru Yr 2						0	0	53
1974	1680	10650	30	S	FOREST DR	DEAD END	IVY LN	4	1	34	273	52	1,083	61	61	Zone 1	10	8400	2,297	55	6+	Fall Thru Yr 2						0	0	52
1123	266	5970	10		HAZELWOOD DR	FOREST DR	E 12TH ST	4	1	33	417	76	1,605	56	55	Zone 1	10	8400	2,297	55	6+	Fall Thru Yr 2						0	0	45
1120	263	6360	10		IVY LN	FOREST DR	E 12TH ST	4	1	33	729	134	2,807	55	55	Zone 1	10	8400	2,297	55	6+	Fall Thru Yr 2						0	0	45
5069	5964	5990	40		HEATHROW AVE	NORTHOLT AVE	CENTENNIAL HILLS BLVD	4	1	32	857	152	3,199	79	78	Zone 1	10	8420	3,531	70	6+	Not Selected						0	0	72
5052	5965	5990	50		HEATHROW AVE	YORKSHIRE AVE	NORTHOLT AVE	4	1	36	603	121	2,533	61	61	Zone 1	10	8420	3,531	70	6+	Not Selected						0	0	52
2753	2775	8760	10		NORTHOLT AVE	HEATHROW AVE	YORKSHIRE AVE	4	1	35	253	49	1,033	66	65	Zone 1	10	8420	3,531	70	6+	Not Selected						0	0	57
2775	2803	8760	20		NORTHOLT AVE	YORKSHIRE AVE	HORNCHURCH AVE	4	1	35	248	48	1,013	69	68	Zone 1	10	8420	3,531	70	6+	Not Selected						0	0	60
5049	5924	15150	10		YORKSHIRE AVE	CENTENNIAL HILLS BLVD	HORNCHURCH AVE	4	1	34	329	62	1,305	74.7	74.2	Zone 1	10	8420	3531	70	6+	Not Selected						0	0	67
5019	2782	15150	20		YORKSHIRE AVE	HORNCHURCH AVE	NORTHOLT AVE	4	1	35	564	110	2,303	67.3	66.6	Zone 1	10	8420	3531	70	6+	Not Selected						0	0	58
2752	2774	15150	30		YORKSHIRE AVE	HEATHROW AVE	NORTHOLT AVE	4	1	35	677	132	2,764	71.3	70.9	Zone 1	10	8420	3531	70	6+	Not Selected						0	0	63
3298	3615	6000	10		HENDERSON CREEK PL	INDIAN SPRINGS DR	CUL- DE-SAC	4	1	40	374	84	1,759	54	53	Zone 1	10	8440	1,378	51	6+	Fall Thru Yr 1						0	0	43
3297	3614	6280	50		INDIAN SPRINGS DR	VILLAGE DR	HENDERSON CREEK PL	4	1	38	310	65	1,374	59	58	Zone 1	10	8440	1,378	51	6+	Fall Thru Yr 1						0	0	49
3269	3569	6740	10		KINZIE CREEK PL	VILLAGE DR	CUL-DE-SAC	4	1	39	495	108	2,268	52	51	Zone 1	10	8440	1,378	51	6+	Fall Thru Yr 1						0	0	41
4699	2866	13270	10		VILLAGE DR	DEAD END	CHEROKEE LN	4	1	39	199	43	905	40	40	Zone 1	10	8440	1,378	51	6+	Fall Thru Yr 1						0	0	30
4476	3144	6040	10		HERRINGTON DR	BUCKBOARD RD	VILLAGE DR	4	1	45	1,431	358	7,513	46	45	Zone 1	10	8460	1,431	45	6+	Fall Thru Yr 2						0	0	35
2086	1853	13790	10	W	24TH ST	HICKORY ST	MULBERRY ST	4	1	35	649	126	2,650	30	29	Zone 1	10	8480	1,514	38	6+	Not Selected						0	0	20
2400	2308	6060	10		HICKORY ST	W 24TH ST	DEAD END	4	1	45	146	37	767	48	47	Zone 1	10	8480	1,514	38	6+	Not Selected						0	0	37
2391	2298	6060	20		HICKORY ST	W COFFMAN AVE	W 24TH ST	4	1	44	719	176	3,691	43	42	Zone 1	10	8480	1,514	38	6+	Not Selected						0	0	32
4951	6458	6090	10		HOGAN DR	W 27TH ST	W 29TH ST	4	1	29	836	135	2,828	48	47	Zone 1	10	8500	2,530	55	6+	Fall Thru Yr 2						0	0	37
4954	6459	8740	10		NICKLAUS DR	W 27TH ST	W 29TH ST	4	1	29	849	137	2,872	59	59	Zone 1	10	8500	2,530	55	6+	Fall Thru Yr 2						0	0	49
4955	6460	9040	10		PALMER DR	W 27TH ST	W 29TH ST	4	1	29	845	136	2,859	60	60	Zone 1	10	8500	2,530	55	6+	Fall Thru Yr 2						0	0	49
2410	2320	6120	60		HONEYSUCKLE	PARADISE DR	PLUMERIA	4	1	33	820	150	3,157	37	37	Zone 1	10	8520	1,860	36	6+	Fall Thru Yr 5						0	0	27
3315	3637	6410	10		JASMINE	PARADISE DR	PARADISE DR	4	1	31	1,040	179	3,761	36	36	Zone 1	10	8520	1,860	36	6+	Fall Thru Yr 5						0	0	27
3414	3805	6120	10		HONEYSUCKLE	CY AVE	CARNATION	4	1	30	249	42	872	54	54	Zone 1	10	8540	1,529	41	6+	Fall Thru Yr 1						0	0	44
2908	2996	6120	20		HONEYSUCKLE	CARNATION	COLUMBINE	4	1	31	1,005	173	3,635	37	36	Zone 1	10	8540	1,529	41	6+	Fall Thru Yr 1						0	0	27
3536	4078	6120	30		HONEYSUCKLE	COLUMBINE	VALLEY DR	4	1	32	275	49	1,027	49	48	Zone 1	10	8540	1,529	41	6+	Fall Thru Yr 1						0	0	38
2683	2688	6110	10		HOLLY ST	W 13TH ST	W 15TH ST	4	1	35	751	146	3,067	26	26	Zone 1	10	8560	1,495	23	6+	Not Selected						0	0	18
2686	2692	7150	30		MAPLE ST	W 13TH ST	W 15TH ST	4	1	35	744	145	3,038	21	20	Zone 1	10	8560	1,495	23	6+	Not Selected						0	0	13
3116	3310	1990	10		CAMELLIA	HONEYSUCKLE	DEAD END	4	1	31	145	25	524	48	47	Zone 1	10	8580	2,852	35	6+	Fall Thru Yr 4						0	0	37
3123	3321	6120	40		HONEYSUCKLE	CAMELLIA	VALLEY DR	4	1	30	639	107	2,237	41	40	Zone 1	10	8580	2,852	35	6+	Fall Thru Yr 4						0	0	30
3508	4008	6120	50		HONEYSUCKLE	PLUMERIA	CAMELLIA	4	1	30	1,225	204	4,288	35	34	Zone 1	10	8580	2,852	35	6+	Fall Thru Yr 4						0	0	25
3389	3757	6340	10		IRIS	VALLEY DR	CUL-DE-SAC	4	1	38	843	178	3,733	33	32	Zone 1	10	8580	2,852	35	6+	Fall Thru Yr 4						0	0	23
2476	2425	6190	20		ILLINOIS AVE	FARNUM ST	E 14TH ST	4	1	32	109	19	407	36	35	Zone 1	10	8620	1,415	36	6+	Fall Thru Yr 5						0	0	26
5671	248	6190	30		ILLINOIS AVE	E 12TH ST	FARNUM ST	4	1	33	665	122	2,560	44	44	Zone 1	10	8620	1,415	36	6+	Fall Thru Yr 5						0	0	34
1980	1688	7320	10		MISSOURI AVE	FARNUM ST	E 15TH ST	4	1	37	641	132	2,767	31	30	Zone 1	10	8620	1,415	36	6+	Fall Thru Yr 5						0	0	21
6865	2949	13700	10	W	19TH ST	S BOXELDER ST	HY AVE	4	1	33	392	72	1,509	46	45	Zone 1	10	8640	1,325	46	6+	Fall Thru Yr 3						0	0	35
6866	2968	13720	10	W	20TH ST	S BOXELDER AVE	HY AVE	4	1	33	396	73	1,525	52	52	Zone 1	10	8640	1,325	46	6+	Fall Thru Yr 3						0	0	43
6818	2483	9970	10	S	BOXELDER ST	W 19TH ST	W 20TH ST	4	1	35	342	67	1,397	39	38	Zone 1	10	8640	1,325	46	6+	Fall Thru Yr 3						0	0	29
2648	2637	6170	10		HY AVE	W 19TH ST	W 20TH ST	4	1	33	195	36	751	54	54	Zone 1	10	8640	1,325	46	6+	Fall Thru Yr 3						0	0	44
2206	2039	6180	30		HYVIEW DR	CASCADE AVE	SAGE AVE	4	1	31	1,259	217	4,553	59	59	Zone 1	10	8660	1,725	57	6+	Fall Thru Yr 3						0	0	50
3026	3190	12340	10		SAGE AVE	CY AVE	BOYD AVE	4	1	32	208	37	777	45	44	Zone 1	10	8660	1,725	57	6+	Fall Thru Yr 3						0	0	34
1335	630	12340	20		SAGE AVE	BOYD AVE	HYVIEW DR	4	1	32	258	46	963	58	57	Zone 1	10	8660	1,725	57	6+	Fall Thru Yr 3						0	0	48
3570	4133	6250	10		INDIAN PAINTBRUSH	STATE HWY 220	SEQUOIA	3	1	33	448	82	1,725	57	57	Zone 1	10	8680	6,905	76	6+	Fall Thru Yr 4						0	0	46
3411	3796	6250	20		INDIAN PAINTBRUSH	SEQUOIA	OLEANDER	3	1	31	694	120	2,510	80	79	Zone 1	10	8680	6,905	76	6+	Fall Thru Yr 4						0	0	73
3388	3756	6250	30		INDIAN PAINTBRUSH	OLEANDER	COLUMBINE	3	1	31	542	93	1,960	87	87	Zone 1	10	8680	6,905	76	6+	Fall Thru Yr 4						0	0	82
3535	4076	6250	40		INDIAN PAINTBRUSH	COLUMBINE	UPPER ASTER	3	1	31	385	66	1,392	84	84	Zone 1	10	8680	6,905	76	6+	Fall Thru Yr 4						0	0	78
3532	4067	6250	50		INDIAN PAINTBRUSH	UPPER ASTER	DAFFODIL	3	1	31	1,165	201	4,213	85	85	Zone 1	10	8680	6,905	76	6+	Fall Thru Yr 4						0	0	79
3417	3809	6250	60		INDIAN PAINTBRUSH	DAFFODIL	VALLEY DR	3	1	33	270	50	1,040	73	73	Zone 1	10	8680	6,905	76	6+	Fall Thru Yr 4						0	0	64
3345	3672	6250	70		INDIAN PAINTBRUSH	VALLEY DR	ASTER	3	1	32	1,092	194	4,077	76	76	Zone 1	10	8680	6,905	76	6+	Fall Thru Yr 4						0	0	68
3285	3595	6250	80		INDIAN PAINTBRUSH	ASTER	SUNFLOWER	3	1	33	147	27	566	75	75	Zone 1	10	8680	6,905	76	6+	Fall Thru Yr 4						0	0	67
3272	3575	6250	90		INDIAN PAINTBRUSH	SUNFLOWER	YARROW	3	1	32	753	134	2,811	71	70	Zone 1	10	8680	6,905	76	6+	Fall Thru Yr 4						0	0	62
3212	3457	6250	100		INDIAN PAINTBRUSH	YARROW	TULIP ST	3	1	32	423	75	1,579	75	74	Zone 1	10	8680	6,905	76	6+	Fall Thru Yr 4						0	0	67
3196	3427	6250	110		INDIAN PAINTBRUSH	TULIP	MORNING GLORY	3	1	31	696	120	2,517	72	72	Zone 1	10	8680	6,905	76	6+	Fall Thru Yr 4						0	0	63
4508	3377	6250	120		INDIAN PAINTBRUSH	MORNING GLORY	RIVERBEND RD	3	1	31	290	50	1,049	74	73	Zone 1	10	8680	6,905	76	6+	Fall Thru Yr 4						0	0	65
1114	233	10580	10	S	ELM ST	W YELLOWSTONE HWY	W MIDWEST AVE	4	1	35	672	131	2,744	44	44	Zone 1	10	8700	1,790	45	6+	Fall Thru Yr 2						0	0	34
1777	1368	10590	10	S	ELM ST	INDUSTRIAL AVE	W YELLOWSTONE HWY	4	1	43	207	49	1,038	40	40	Zone 1	10	8700	1,790	45	6+	Fall Thru Yr 2						0	0	30
1828	1446	6320	10		INDUSTRIAL AVE	S OAK ST	S SPRUCE ST	4	1	41	247	56	1,181	47	46	Zone 1	10	8700	1,790	45	6+	Fall Thru Yr 2						0	0	36
1902	1576	11630	10	S	OAK ST	W YELLOWSTONE HWY	W MIDWEST AVE	4	1	40	664	148	3,099	48	47	Zone 1	10	8700	1,790	45	6+	Fall Thru Yr 2						0	0	37
4391	6184	7850	10	N	HUBER DR	E 1ST ST	HAMILTON WAY	4	1	33	287	53	1,105	56	55	Zone 1	10	8720	3,387	55	6+	Fall Thru Yr 2						0	0	46
1668	1202	7850	20	N	HUBER DR	HAMILTON WAY	N PENNSYLVANIA AVE	4	1	33	282	52	1,086	49	49	Zone 1	10	8720	3,387	55	6+	Fall Thru Yr 2						0	0	39
1644	1170	7850	30	N	HUBER DR	N PENNSYLVANIA AVE	BRUHN WAY	4	1	34	572	108	2,269	54	53	Zone 1	10	8720	3,387	55	6+	Fall Thru Yr 2						0	0	43
1585	1068	7850	40	N	HUBER DR	BRUHN WAY	INDIANA AVE	4	1	34	245	46	972	61	61	Zone 1	10	8720	3,387	55	6+	Fall Thru Yr 2						0	0	51
1580	1061	7850	50	N	HUBER DR	INDIANA AVE	GARY AVE	4	1	33	248	45	955	52	51	Zone 1	10	8720	3,387	55	6+	Fall Thru Yr 2						0	0	41
1449	838	10710	10	S	HUBER DR	E 1ST ST	E 2ND ST	4	1	31	278	48	1,005	59	59	Zone 1	10	8720	3,387	55	6+	Fall Thru Yr 2						0	0	49
1579	1060	6310	10		INDIANA AVE	HUBER DR	SUN DR	4	1	32	564	100	2,106	60	60	Zone 1	10	8720	3,387	55	6+	Fall Thru Yr 2						0	0	50
1068	150	8350	50	N	PENNSYLVANIA AVE	COLORADO AVE	N HUBER DR	4	1	33	265	49	1,020	61	60	Zone 1	10	8720	3,387	55	6+	Fall Thru Yr 2						0	0	51
1584	1066	8470	50	N	SUN DR	BRUHN WAY	INDIANA AVE	4	1	33	392	72	1,509	51	50	Zone 1	10	8720	3,387	55	6+	Fall Thru Yr 2						0	0	40
1553	1031	8470	60	N	SUN DR	INDIANA AVE	GARY AVE	4	1	32	254	45	948	49	48	Zone 1	10	8720	3,387	55	6+	Fall Thru Yr 2						0	0	38
1454	847	6320	20		INDUSTRIAL AVE	S ELM ST	S OAK ST	4	1	37	400	82	1,727	30	29	Zone 1	10	8740	1,520	21	6+	Not Selected						0	0	21
1776	1367	6320	30		INDUSTRIAL AVE	S ASH ST	S ELM ST	4	1	23	401	51	1,076	24	23	Zone 1	10	8740	1,520	21	6+	Not Selected						0	0	16

GISID	Agency ID	Street Number	Block Number	Street Prefix	On Street	From Street	To Street	FunCL Code	Pavetype Code	Pavement Width (ft)	Pavement Length (ft)	Add Area (yd2)	Pavement Area (yd2)	Pavement Cndtn Index (PCI)	Current Segment PCI (CPCI)	Zone	Zone Code	Project ID	Project Length (ft)	Project Current PCI	Year of First Rehab	Segment Rehab Results	Rehab Activity Code	Rehab Activity	Avg Unit Rate ($/yd2)	Peripheral Concrete Costs ($)	Segment Pavement Cost ($)	Segment Total Cost ($)	Whole Project Cost ($)	5 Year Post Rehab PCI
1761	1344	6330	10		INDUSTRIAL AVE	S DAVID ST	S ASH ST	4	1	41	509	116	2,435	17	16	Zone 1	10	8740	1,520	21	6+	Not Selected						0	0	10
5685	1458	11640	10	S	OAK ST	INDUSTRIAL AVE	W YELLOWSTONE HWY	4	1	23	210	27	564	14	14	Zone 1	10	8740	1,520	21	6+	Not Selected						0	0	8
2622	2606	6350	10		IVY LN	E 12TH ST	E 15TH ST	4	1	36	1,254	251	5,267	43	42	Zone 1	10	8760	2,510	43	6+	Fall Thru Yr 1						0	0	33
2624	2608	6380	10		JAMAICA DR	E 12TH ST	E 15TH ST	4	1	33	1,256	230	4,836	45	45	Zone 1	10	8760	2,510	43	6+	Fall Thru Yr 1						0	0	35
1477	877	7730	10	N	ELMA ST	E E ST	E H ST	4	1	32	692	123	2,583	68	68	Zone 1	10	8780	2,619	65	6+	Fall Thru Yr 3						0	0	60
1403	757	7730	20	N	ELMA ST	E H ST	E K ST	4	1	32	663	118	2,475	67	67	Zone 1	10	8780	2,619	65	6+	Fall Thru Yr 3						0	0	58
6592	896	6390	10		JANE ST	E F ST	E K ST	4	1	23	1,264	162	3,392	62	61	Zone 1	10	8780	2,619	65	6+	Fall Thru Yr 3						0	0	51
2211	2047	6420	10		JIM BRIDGER AVE	OXFORD LN	CY AVE	4	1	31	251	43	908	24	24	Zone 1	10	8800	1,563	25	6+	Not Selected						0	0	17
2204	2037	9020	10		OXFORD LN	JIM BRIDGER AVE	CY AVE	4	1	33	468	86	1,802	23	23	Zone 1	10	8800	1,563	25	6+	Not Selected						0	0	15
4802	3074	14930	10		WESTWOOD HILL	CY AVE	CY AVE	4	1	31	844	145	3,052	26.7	26.1	Zone 1	10	8800	1563	25	6+	Not Selected						0	0	18
3109	3299	6440	10		JONQUIL	LILAC	SAGEBRUSH	4	1	34	715	135	2,836	44	43	Zone 1	10	8820	2,382	44	6+	Fall Thru Yr 1						0	0	33
4701	3432	6440	20		JONQUIL	RIVERBEND RD	LILAC	4	1	31	1,667	287	6,029	45	44	Zone 1	10	8820	2,382	44	6+	Fall Thru Yr 1						0	0	34
3149	3359	6450	10		JONQUIL	SUNFLOWER	RIVERBEND RD	4	1	35	695	135	2,838	67	66	Zone 1	10	8840	3,164	69	6+	Not Selected						0	0	58
3194	3425	12800	20		SUNFLOWER	TULIP	FORGET ME NOT	4	1	32	114	20	426	71	70	Zone 1	10	8840	3,164	69	6+	Not Selected						0	0	63
3107	3297	12800	30		SUNFLOWER	FORGET ME NOT	MORNING GLORY	4	1	32	632	112	2,359	80	79	Zone 1	10	8840	3,164	69	6+	Not Selected						0	0	73
3161	3374	12800	40		SUNFLOWER	MORNING GLORY	RIVERBEND RD	4	1	32	296	53	1,105	63	63	Zone 1	10	8840	3,164	69	6+	Not Selected						0	0	54
3124	3322	12810	10		SUNFLOWER	RIVERBEND RD	SUNFLOWER	4	1	36	586	117	2,461	61	61	Zone 1	10	8840	3,164	69	6+	Not Selected						0	0	51
3075	3256	12810	20		SUNFLOWER	SUNFLOWER	SUNFLOWER	4	1	38	201	42	891	69	69	Zone 1	10	8840	3,164	69	6+	Not Selected						0	0	61
2076	1842	12820	10		SUNFLOWER	SUNFLOWER	CUL-DE-SAC	4	1	54	167	50	1,056	71	71	Zone 1	10	8840	3,164	69	6+	Not Selected						0	0	63
3195	3426	13100	10		TULIP	INDIAN PAINTBRUSH	SUNFLOWER	4	1	31	331	57	1,197	68	67	Zone 1	10	8840	3,164	69	6+	Not Selected						0	0	59
9092	3458	15130	10		YARROW	INDIAN PAINT BRUSH	DEAD END	4	1	32	142	25	530	91	90.6	Zone 1	10	8840	3164	69	6+	Not Selected						0	0	85
4749	539	6490	10		KATI LN	OVERLAND TRL	DEAD END	4	1	41	396	90	1,894	58	57	Zone 1	10	8860	2,198	60	6+	Fall Thru Yr 5						0	0	48
1487	918	9000	10		OVERLAND TRL	PLATTE RIVER PKWY	KATI LN	4	1	57	561	178	3,731	75	75	Zone 1	10	8860	2,198	60	6+	Fall Thru Yr 5						0	0	68
1270	540	9000	20		OVERLAND TRL	KATI LN	DEAD END	4	1	37	249	51	1,075	70	70	Zone 1	10	8860	2,198	60	6+	Fall Thru Yr 5						0	0	62
1402	756	14800	10		WERNER CT	N POPLAR ST	CUL-DE-SAC	4	1	36	992	199	4,172	45.3	44.7	Zone 1	10	8860	2198	60	6+	Fall Thru Yr 5						0	0	35
2611	2594	6530	10		KELLY DR	E 14TH ST	E 15TH ST	4	1	36	555	111	2,331	49	48	Zone 1	10	8880	1,239	46	6+	Fall Thru Yr 3						0	0	38
2297	2172	6530	20		KELLY DR	E 12TH ST	E 14TH ST	4	1	35	684	133	2,793	45	44	Zone 1	10	8880	1,239	46	6+	Fall Thru Yr 3						0	0	34
7752	6618	6570	25		KING BLVD	KING BLVD WEST BOUND	KING BLVD	4	1	25	2,388	332	6,965	89	88	Zone 1	10	8900	6,577	84	6+	Fall Thru Yr 3						0	0	83
4727	6577	6570	35		KING BLVD	KING BLVD WEST BOUND	KING BLVD WEST BOUND	4	1	24	1,412	188	3,954	79	78	Zone 1	10	8900	6,577	84	6+	Fall Thru Yr 3						0	0	72
4726	6576	6570	45		KING BLVD	KING BLVD WEST BOUND	KING BLVD WEST BOUND	4	1	23	419	54	1,124	81	81	Zone 1	10	8900	6,577	84	6+	Fall Thru Yr 3						0	0	76
4725	6575	6570	55		KING BLVD	KING BLVD WEST BOUND	KING BLVD WEST BOUND	4	1	24	579	77	1,621	85	85	Zone 1	10	8900	6,577	84	6+	Fall Thru Yr 3						0	0	80
4724	6574	6570	65		KING BLVD	KING BLVD	THREE CROWNS DR	4	1	24	1,779	237	4,981	83	83	Zone 1	10	8900	6,577	84	6+	Fall Thru Yr 3						0	0	78
7712	6569	6570	10		KING BLVD	KING BLVD	W 13TH ST	4	1	50	280	78	1,633	79	79	Zone 1	10	8920	6,995	81	6+	Fall Thru Yr 1						0	0	73
7713	3970	6570	20		KING BLVD	KING BLVD	KING BLVD EAST BOUND	4	1	25	2,294	319	6,691	85	84	Zone 1	10	8920	6,995	81	6+	Fall Thru Yr 1						0	0	79
4722	6570	6570	30		KING BLVD	KING BLVD EAST BOUND	KING BLVD EAST BOUND	4	1	25	1,390	193	4,054	76	76	Zone 1	10	8920	6,995	81	6+	Fall Thru Yr 1						0	0	69
4723	6571	6570	40		KING BLVD	KING BLVD EST BOUND	THREE CROWNS DR	4	1	25	431	60	1,257	80	80	Zone 1	10	8920	6,995	81	6+	Fall Thru Yr 1						0	0	74
7714	6572	6570	50		KING BLVD	THREE CROWNS DR	THREE CROWNS DR	4	1	25	600	83	1,750	80	80	Zone 1	10	8920	6,995	81	6+	Fall Thru Yr 1						0	0	74
7715	6573	6570	60		KING BLVD	THREE CROWNS DR	KING BLVD	4	1	24	1,752	234	4,906	81	81	Zone 1	10	8920	6,995	81	6+	Fall Thru Yr 1						0	0	76
4798	6619	6570	70		KING BLVD	S POPLAR ST	KING BLVD	4	1	49	248	68	1,418	85	85	Zone 1	10	8920	6,995	81	6+	Fall Thru Yr 1						0	0	80
3122	3316	6580	10		KING SALMON DR	WHISPERING SPRINGS RD	CUL-DE-SAC	4	1	38	574	121	2,547	69	69	Zone 1	10	8940	2,005	59	6+	Fall Thru Yr 5						0	0	61
3232	3494	7370	10		MONARCH CT	WHISPERING SPRINGS RD	CUL-DE-SAC	4	1	39	260	57	1,189	49	48	Zone 1	10	8940	2,005	59	6+	Fall Thru Yr 5						0	0	38
3119	3313	14980	60		WHISPERING SPRINGS RD	WHITE ROCK DR	KING SALMON DR	4	1	37	192	39	829	64.7	64.2	Zone 1	10	8940	2005	59	6+	Fall Thru Yr 5						0	0	56
3503	3999	14980	70		WHISPERING SPRINGS RD	BUCKBOARD RD	WHITE ROCK DR	4	1	35	210	41	858	68	67.6	Zone 1	10	8940	2005	59	6+	Fall Thru Yr 5						0	0	60
3450	3853	14980	80		WHISPERING SPRINGS RD	MONARCH CT	BUCKBOARD RD	4	1	35	210	41	858	55	54.6	Zone 1	10	8940	2005	59	6+	Fall Thru Yr 5						0	0	46
3229	3491	14980	90		WHISPERING SPRINGS RD	SOUTH SPRINGS DR	MONARCH CT	4	1	35	250	49	1,021	52.3	51.5	Zone 1	10	8940	2005	59	6+	Fall Thru Yr 5						0	0	42
3504	4000	15000	10		WHITE ROCK DR	WHISPERING SPRINGS RD	CUL-DE-SAC	4	1	40	309	68	1,432	53.3	52.9	Zone 1	10	8940	2005	59	6+	Fall Thru Yr 5						0	0	44
1346	644	6590	10		KINGSBORO RD	CUL-DE-SAC	RIDGECREST DR	4	1	30	372	62	1,302	49	48	Zone 1	10	8960	1,604	41	6+	Fall Thru Yr 1						0	0	38
1345	643	6590	15		KINGSBORO RD	KINGSBORO RD	CUL-DE-SAC	4	1	48	130	35	726	32	32	Zone 1	10	8960	1,604	41	6+	Fall Thru Yr 1						0	0	23
1344	642	6590	20		KINGSBORO RD	SARATOGA RD	CUL-DE-SAC	4	1	31	345	59	1,248	40	40	Zone 1	10	8960	1,604	41	6+	Fall Thru Yr 1						0	0	30
2944	3048	6600	10		KINGSBORO RD	CUL-DE-SAC	SARATOGA RD	4	1	32	294	52	1,098	42	42	Zone 1	10	8960	1,604	41	6+	Fall Thru Yr 1						0	0	32
2942	3046	6600	15		KINGSBORO RD	KINGSBORO RD	CUL-DE-SAC	4	1	32	129	23	482	30	30	Zone 1	10	8960	1,604	41	6+	Fall Thru Yr 1						0	0	22
2941	3045	6600	20		KINGSBORO RD	KNOLLWOOD DR	CUL-DE-SAC	4	1	31	334	58	1,208	47	46	Zone 1	10	8960	1,604	41	6+	Fall Thru Yr 1						0	0	37
2720	2738	6680	10		KINGSBURY DR	KINGSBURY DR	LINDA VISTA DR	4	1	46	199	51	1,063	46	46	Zone 1	10	8980	1,016	44	6+	Fall Thru Yr 2						0	0	37
2715	2733	6990	10		LINDA VISTA DR	SHERWOOD CIR	KINGSBURY DR	4	1	36	253	51	1,063	44	43	Zone 1	10	8980	1,016	44	6+	Fall Thru Yr 2						0	0	33
2711	2729	6990	20		LINDA VISTA DR	E 15TH ST	SHERWOOD CIR	4	1	37	564	116	2,435	45	44	Zone 1	10	8980	1,016	44	6+	Fall Thru Yr 2						0	0	35
2685	2691	6710	10		KINGSBURY DR	KINGSBURY DR	CUL-DE-SAC	4	1	46	198	50	1,058	67	66	Zone 1	10	9000	5,111	67	6+	Fall Thru Yr 4						0	0	58
2620	2603	6720	10		KINGSBURY DR	E 12TH ST	E 15TH ST	4	1	32	1,239	220	4,626	59	59	Zone 1	10	9000	5,111	67	6+	Fall Thru Yr 4						0	0	49
2618	2601	7000	10		LINDA VISTA DR	E12TH ST	E 15TH ST	4	1	32	1,226	218	4,577	67	67	Zone 1	10	9000	5,111	67	6+	Fall Thru Yr 4						0	0	58
2616	2599	7140	10		MANOR DR	E 12TH ST	E 15TH ST	4	1	33	1,225	225	4,716	68	68	Zone 1	10	9000	5,111	67	6+	Fall Thru Yr 4						0	0	60
2613	2596	8810	10		NOTTINGHAM DR	E 12TH ST	E 15TH ST	4	1	34	1,223	231	4,851	74	73	Zone 1	10	9000	5,111	67	6+	Fall Thru Yr 4						0	0	66
2026	1757	6750	30		KIRK AVE	GRANT AVE	LINCOLN AVE	4	1	45	369	92	1,937	46	46	Zone 1	10	9020	1,782	43	6+	Fall Thru Yr 1						0	0	36
2033	1772	6950	50		LINCOLN AVE	BADGER AVE	KIRK AVE	4	1	33	432	79	1,663	47	46	Zone 1	10	9020	1,782	43	6+	Fall Thru Yr 1						0	0	37
1954	1653	6950	60		LINCOLN AVE	E 5TH ST	BADGER AVE	4	1	43	560	134	2,809	38	38	Zone 1	10	9020	1,782	43	6+	Fall Thru Yr 1						0	0	29
2048	1809	8880	50		OAKCREST AVE	BADGER AVE	KIRK AVE	4	1	30	421	70	1,474	48	47	Zone 1	10	9020	1,782	43	6+	Fall Thru Yr 1						0	0	37
3278	3586	6770	50		KNOLLWOOD DR	SUMMIT DR	W ODELL AVE	4	1	34	244	46	968	55	55	Zone 1	10	9040	2,140	47	6+	Fall Thru Yr 3						0	0	46
3280	3590	8650	10		NAVARRE RD	SUMMIT DR	W ODELL AVE	4	1	33	421	77	1,621	42	42	Zone 1	10	9040	2,140	47	6+	Fall Thru Yr 3						0	0	32
3288	3598	14660	20	W	ODELL AVE	SARATOGA RD	BELMONT RD	4	1	32	293	52	1,094	63	63	Zone 1	10	9040	2,140	47	6+	Fall Thru Yr 3						0	0	53
3282	3592	14660	40	W	ODELL AVE	NAVARRE RD	SARATOGA RD	4	1	33	276	51	1,063	47	46	Zone 1	10	9040	2,140	47	6+	Fall Thru Yr 3						0	0	36
3279	3589	14660	50	W	ODELL AVE	KNOLLWOOD DR	NAVARRE RD	4	1	32	304	54	1,135	46	45	Zone 1	10	9040	2,140	47	6+	Fall Thru Yr 3						0	0	35
3284	3594	12440	10		SARATOGA RD	SUMMIT DR	W ODELL AVE	4	1	32	602	107	2,247	43	42	Zone 1	10	9040	2,140	47	6+	Fall Thru Yr 3						0	0	32
4625	3551	13890	50	W	29TH ST	KNOLLWOOD DDR	NAVARRE RD	4	1	32	359	64	1,340	47	46	Zone 1	10	9060	1,531	40	6+	Not Selected						0	0	36
4626	3565	6770	60		KNOLLWOOD DR	W 29TH ST	SUMMIT DR	4	1	32	416	74	1,553	44	43	Zone 1	10	9060	1,531	40	6+	Not Selected						0	0	33
3261	3557	8650	20		NAVARRE RD	W 29TH ST	SUMMIT DR	4	1	35	499	97	2,038	37	36	Zone 1	10	9060	1,531	40	6+	Not Selected						0	0	27
3266	3566	12790	40		SUMMIT DR	KNOLLWOOD DR	NAVARRE RD	4	1	31	257	44	929	34	33	Zone 1	10	9060	1,531	40	6+	Not Selected						0	0	24
3211	3456	13860	10	W	27TH ST	KNOLLWOOD DR	NAVARRE DR	4	1	32	248	44	926	43	42	Zone 1	10	9080	1,630	40	6+	Not Selected						0	0	33
4627	3475	6770	70		KNOLLWOOD DR	W 27TH ST	W 29TH ST	4	1	41	613	140	2,932	40	39	Zone 1	10	9080	1,630	40	6+	Not Selected						0	0	30
3210	3455	6770	80		KNOLLWOOD DR	W 25TH ST	W 27TH ST	4	1	32	769	137	2,871	40	40	Zone 1	10	9080	1,630	40	6+	Not Selected						0	0	30
3374	3737	6770	10		KNOLLWOOD DR	BRENTWOOD DR	BROOKVIEW DR	4	1	31	250	43	904	56	56	Zone 1	10	9100	1,413	62	6+	Fall Thru Yr 1						0	0	46
1354	654	6770	20		KNOLLWOOD DR	KINGSBORO DR	BRENTWOOD DR	4	1	33	250	46	963	65	64	Zone 1	10	9100	1,413	62	6+	Fall Thru Yr 1						0	0	56

GISID	Agency ID	Street Number	Block Number	Street Prefix	On Street	From Street	To Street	FunCL Code	Pavetype Code	Pavement Width (ft)	Pavement Length (ft)	Add Area (yd2)	Pavement Area (yd2)	Pavement Cndtn Index (PCI)	Current Segment PCI (CPCI)	Zone	Zone Code	Project ID	Project Length (ft)	Project Current PCI	Year of First Rehab	Segment Rehab Results	Rehab Activity Code	Rehab Activity	Avg Unit Rate ($/yd2)	Peripheral Concrete Costs ($)	Segment Pavement Cost ($)	Segment Total Cost ($)	Whole Project Cost ($)	5 Year Post Rehab PCI
2932	3036	6770	30		KNOLLWOOD DR	MARIPOSA BLVD	KINGSBORO DR	4	1	33	338	62	1,301	52	51	Zone 1	10	9100	1,413	62	6+	Fall Thru Yr 1						0	0	41
3307	3629	7210	30		MEADOW DR	W ODELL AVE	MARIPOSA AVE	4	1	32	305	54	1,139	74	74	Zone 1	10	9100	1,413	62	6+	Fall Thru Yr 1						0	0	66
3337	3664	12420	10		SARATOGA RD	KINGSBORO RD	BRENTWOOD DR	4	1	31	270	47	977	68	68	Zone 1	10	9100	1,413	62	6+	Fall Thru Yr 1						0	0	60
3296	3610	6770	40		KNOLLWOOD DR	W ODELL AVE	MARIPOSA BLVD	4	1	33	305	56	1,174	48	47	Zone 1	10	9120	1,705	42	6+	Fall Thru Yr 1						0	0	38
2986	3121	7180	20		MARIPOSA BLVD	KNOLLWOOD DR	SARATOGA RD	4	1	38	580	122	2,571	44	43	Zone 1	10	9120	1,705	42	6+	Fall Thru Yr 1						0	0	33
3309	3631	7180	30		MARIPOSA BLVD	KINGSBORO DR	KNOLLWOOD DR	4	1	38	371	78	1,645	43	42	Zone 1	10	9120	1,705	42	6+	Fall Thru Yr 1						0	0	33
2901	2985	7190	10		MARIPOSA CT	MARIPOSA BLVD	CUL-DE-SAC	4	1	47	144	38	789	45	45	Zone 1	10	9120	1,705	42	6+	Fall Thru Yr 1						0	0	35
2987	3122	12430	10		SARATOGA RD	W ODELL AVE	MARIPOSA BLVD	4	1	33	305	56	1,174	33	33	Zone 1	10	9120	1,705	42	6+	Fall Thru Yr 1						0	0	24
3576	4142	6810	20		LAKE RD	DEER RUN	S OAK ST	4	1	38	431	91	1,911	48	47	Zone 1	10	9140	2,308	52	6+	Fall Thru Yr 1						0	0	37
1031	58	11570	20	S	OAK ST	LA HACIENDA	LAKE RD	4	1	35	1,877	365	7,664	54	53	Zone 1	10	9140	2,308	52	6+	Fall Thru Yr 1						0	0	43
2365	2268	6900	20		LENNOX AVE	AMHERST AVE	EASTBROOK AVE	4	1	34	1,029	194	4,082	32	32	Zone 1	10	9160	2,292	34	6+	Fall Thru Yr 4						0	0	23
2563	2533	6900	30		LENNOX AVE	FAIRVIEW AVE	AMHERST AVE	4	1	34	624	118	2,475	35	35	Zone 1	10	9160	2,292	34	6+	Fall Thru Yr 4						0	0	25
2635	2622	6900	40		LENNOX AVE	E 15TH ST	FAIRVIEW AVE	4	1	34	639	121	2,535	38	37	Zone 1	10	9160	2,292	34	6+	Fall Thru Yr 4						0	0	27
3110	3300	6920	10		LILAC	JONQUIL	PETUNIA	4	1	34	279	53	1,107	42	42	Zone 1	10	9180	1,459	48	6+	Fall Thru Yr 3						0	0	32
3184	3408	6920	20		LILAC	PETUNIA	SAGEBRUSH	4	1	33	557	102	2,144	46	45	Zone 1	10	9180	1,459	48	6+	Fall Thru Yr 3						0	0	35
4700	3333	6920	30		LILAC	SAGEBRUSH	RIVERBEND RD	4	1	31	279	48	1,009	52	51	Zone 1	10	9180	1,459	48	6+	Fall Thru Yr 3						0	0	41
3155	3365	12350	10		SAGEBRUSH	PETUNIA	LILAC	4	1	32	344	61	1,284	55	55	Zone 1	10	9180	1,459	48	6+	Fall Thru Yr 3						0	0	46
5731	3101	6980	10		LINDA VISTA DR	E 19TH ST	E 21ST ST	4	1	36	1,001	200	4,204	39	38	Zone 1	10	9200	2,001	38	6+	Not Selected						0	0	29
5729	3099	7120	10		MANOR DR	E 19TH ST	E 21ST ST	4	1	36	1,000	200	4,200	39	38	Zone 1	10	9200	2,001	38	6+	Not Selected						0	0	29
2012	1735	10700	20	S	HUBER DR	E 6TH ST	E 7TH ST	4	1	37	296	61	1,278	67	67	Zone 1	10	9220	2,774	79	6+	Not Selected						0	0	58
1416	777	10700	30	S	HUBER DR	E 5TH ST	E 6TH ST	4	1	38	290	61	1,286	72	71	Zone 1	10	9220	2,774	79	6+	Not Selected						0	0	64
1865	1511	10700	50	S	HUBER DR	E 3RD ST	E 4TH ST	4	1	39	296	64	1,347	73	73	Zone 1	10	9220	2,774	79	6+	Not Selected						0	0	66
1790	1383	7030	10		LION CT	E 5TH ST	PINEVIEW PL	4	1	33	461	85	1,775	71	70	Zone 1	10	9220	2,774	79	6+	Not Selected						0	0	63
1290	570	9220	30		PAYNE AVE	E 8TH ST	E 10TH ST	4	1	35	539	105	2,201	87	86	Zone 1	10	9220	2,774	79	6+	Not Selected						0	0	81
1250	496	9220	40		PAYNE AVE	E 7TH ST	E 8TH ST	4	1	34	306	58	1,214	89	89	Zone 1	10	9220	2,774	79	6+	Not Selected						0	0	84
2011	1734	9220	50		PAYNE AVE	E 6TH ST	E 7TH ST	4	1	38	294	62	1,303	87	86	Zone 1	10	9220	2,774	79	6+	Not Selected						0	0	81
1414	775	9220	60		PAYNE AVE	E 5TH ST	E 6TH ST	4	1	33	292	54	1,124	87	87	Zone 1	10	9220	2,774	79	6+	Not Selected						0	0	82
4441	6255	7040	10		LITTLE MOON TRL	ROBERTSON RD	PAINTED HORSE TRL	4	1	35	1,017	198	4,153	51	51	Zone 1	10	9240	2,370	59	6+	Fall Thru Yr 4						0	0	41
4443	6258	9030	40		PAINTED HORSE TRL	LITTLE MOON TRL	ROBERTSON RD	4	1	34	1,353	256	5,367	66	65	Zone 1	10	9240	2,370	59	6+	Fall Thru Yr 4						0	0	57
2807	2844	7100	10		LYNWOOD PL	BELLAIRE DR	BELLAIRE DR	4	1	32	1,574	280	5,876	36	36	Zone 1	10	9260	1,574	36	6+	Fall Thru Yr 4						0	0	26
3218	3478	7110	10		MAGNOLIA	GARDENIA	CUL-DE-SAC	4	1	33	1,716	318	6,677	44	43	Zone 1	10	9280	2,820	41	6+	Fall Thru Yr 1						0	0	33
3377	3740	9420	10		PRIMROSE	MAGNOLIA	CUL-DE-SAC	4	1	32	1,104	199	4,172	40	39	Zone 1	10	9280	2,820	41	6+	Fall Thru Yr 1						0	0	29
2553	2521	7130	10		MANOR DR	NOTTINGHAM DR	KELLEY DR	4	1	36	264	53	1,109	62	62	Zone 1	10	9300	2,513	64	6+	Fall Thru Yr 2						0	0	53
2714	2732	7130	30		MANOR DR	E 15TH ST	SHERWOOD CIR	4	1	38	560	118	2,483	62	61	Zone 1	10	9300	2,513	64	6+	Fall Thru Yr 2						0	0	52
2554	2522	8800	40		NOTTINGHAM DR	E 15TH ST	MANOR DR	4	1	36	605	121	2,541	64	63	Zone 1	10	9300	2,513	64	6+	Fall Thru Yr 2						0	0	54
4639	2147	13080	10		TROJAN DR	E 15TH ST	KELLY DR	4	1	35	1,084	211	4,426	67	66	Zone 1	10	9300	2,513	64	6+	Fall Thru Yr 2						0	0	58
2414	2324	7160	20		MARIGOLD	ORCHID	PLUMERIA	4	1	34	830	157	3,292	37	36	Zone 1	10	9320	2,088	40	6+	Fall Thru Yr 1						0	0	27
3237	3501	7160	30		MARIGOLD	PARADISE DR	ORCHID	4	1	35	848	165	3,463	42	41	Zone 1	10	9320	2,088	40	6+	Fall Thru Yr 1						0	0	32
3330	3656	8940	10		ORCHID	MAGNOLIA	MARIGOLD	4	1	31	410	71	1,483	47	46	Zone 1	10	9320	2,088	40	6+	Fall Thru Yr 1						0	0	37
2713	2731	13670	10	W	16TH ST	HOLLY ST	MAPLE ST	4	1	34	268	51	1,063	21	20	Zone 1	10	9340	1,221	17	6+	Fall Thru Yr 3						0	0	13
2793	2829	7150	10		MAPLE ST	W 16TH ST	BELLAIRE DR	4	1	32	678	121	2,531	18	17	Zone 1	10	9340	1,221	17	6+	Fall Thru Yr 3						0	0	11
2261	2133	7150	20		MAPLE ST	W 15TH ST	W 16TH ST	4	1	34	275	52	1,091	13	13	Zone 1	10	9340	1,221	17	6+	Fall Thru Yr 3						0	0	8
3444	3847	7160	10		MARIGOLD	PLUMERIA	VALLEY DR	4	1	34	1,218	230	4,831	37	36	Zone 1	10	9360	1,764	41	6+	Fall Thru Yr 1						0	0	27
2413	2323	9380	10		PLUMERIA	MARIGOLD	DAHLIA	4	1	30	276	46	966	52	51	Zone 1	10	9360	1,764	41	6+	Fall Thru Yr 1						0	0	42
2411	2321	9380	20		PLUMERIA	DAHLIA	HONEYSUCKLE	4	1	30	270	45	945	54	53	Zone 1	10	9360	1,764	41	6+	Fall Thru Yr 1						0	0	44
4628	3582	7210	40		MEADOW DR	W 29TH ST	W ODELL AVE	4	1	34	373	70	1,480	60	59	Zone 1	10	9380	1,671	46	6+	Fall Thru Yr 3						0	0	50
3277	3585	14660	60	W	ODELL AVE	MEADOW DR	KNOLLWOOD DR	4	1	30	600	100	2,100	52	52	Zone 1	10	9380	1,671	46	6+	Fall Thru Yr 3						0	0	42
3276	3581	14660	70	W	ODELL AVE	W 29TH ST	MEADOW DR	4	1	33	698	128	2,687	35	35	Zone 1	10	9380	1,671	46	6+	Fall Thru Yr 3						0	0	25
2993	3128	7220	50		MEADOWLARK DR	PHEASANT DR	PARTRIDGE LN	4	1	45	1,429	357	7,502	58	57	Zone 1	10	9420	1,797	55	6+	Fall Thru Yr 2						0	0	48
1352	651	8990	10		OUTER RD	SW WYOMING BLVD	MEADOWLARK DR	4	1	45	368	92	1,932	48	48	Zone 1	10	9420	1,797	55	6+	Fall Thru Yr 2						0	0	38
1452	845	7230	10		MEDICINE BOW ST	FOREST DR	WIND RIVER AVE	4	1	32	528	94	1,971	31	31	Zone 1	10	9440	1,481	37	6+	Fall Thru Yr 5						0	0	23
1765	1351	12930	10		TETON ST	FOREST AVE	WIND RIVER AVE	4	1	32	452	80	1,687	40	40	Zone 1	10	9440	1,481	37	6+	Fall Thru Yr 5						0	0	31
1451	842	15050	70		WIND RIVER AVE	TETON ST	MEDICINE BOW ST	4	1	32	250	44	933	40.3	39.9	Zone 1	10	9440	1481	37	6+	Fall Thru Yr 5						0	0	31
1764	1350	15050	80		WIND RIVER AVE	CLOUD ST	TETON ST	4	1	33	251	46	966	40.3	39.9	Zone 1	10	9440	1481	37	6+	Fall Thru Yr 5						0	0	31
1056	102	7270	10		METRO RD	BRYAN STOCK TRAIL	MCCARROLL WAY	4	1	27	1,975	296	6,221	35	34	Zone 1	10	9460	1,975	34	6+	Fall Thru Yr 3						0	0	24
4434	6246	7410	80		MORADO DR	ROSADO DR	VENTURE WAY	4	1	35	1,878	365	7,669	52	51	Zone 1	10	9520	2,751	55	6+	Fall Thru Yr 2						0	0	41
4437	6250	13240	10		VENTURE WAY	E 2ND ST	MORADO DR	4	1	39	873	189	3,972	62	62	Zone 1	10	9520	2,751	55	6+	Fall Thru Yr 2						0	0	53
4543	5913	14190	10	W	47TH ST	MOUNTAIN WAY	VISTA WAY	4	1	34	250	47	992	51	51	Zone 1	10	9540	4,016	53	6+	Fall Thru Yr 1						0	0	41
4541	5914	14190	20	W	47TH ST	VISTA WAY	STONERIDGE WAY	4	1	35	247	48	1,009	47	46	Zone 1	10	9540	4,016	53	6+	Fall Thru Yr 1						0	0	37
4546	5909	7430	30		MOUNTAIN WAY	E 47TH ST	E 50TH ST	4	1	35	801	156	3,271	58	57	Zone 1	10	9540	4,016	53	6+	Fall Thru Yr 1						0	0	48
4542	5918	12780	10		STONERIDGE WAY	W 47TH ST	VISTA WAY	4	1	36	1,458	292	6,124	53	52	Zone 1	10	9540	4,016	53	6+	Fall Thru Yr 1						0	0	43
4302	5917	13340	40		VISTA WAY	E 50TH ST	STONERIDGE WAY	4	1	35	449	87	1,833	57.7	57.4	Zone 1	10	9540	4016	53	6+	Fall Thru Yr 1						0	0	49
4301	5915	13340	50		VISTA WAY	E 47TH ST	E 50TH ST	4	1	35	811	158	3,312	51.3	50.6	Zone 1	10	9540	4016	53	6+	Fall Thru Yr 1						0	0	41
1670	1206	7450	10	N	ASH ST	W 1ST ST	W A ST	3	1	39	352	76	1,602	72	72	Zone 1	10	9560	2,088	69	6+	Fall Thru Yr 5						0	0	63
1646	1172	7450	20	N	ASH ST	W B ST	W A ST	3	1	46	326	83	1,750	64	63	Zone 1	10	9560	2,088	69	6+	Fall Thru Yr 5						0	0	53
1615	1129	14460	10	W	B ST	N ASH ST	N NICHOLS AVE	3	1	35	276	54	1,127	69	69	Zone 1	10	9560	2,088	69	6+	Fall Thru Yr 5						0	0	60
1613	1127	14470	20	W	B ST	MARKET ST	N DAVID ST	3	1	45	182	46	956	65	65	Zone 1	10	9560	2,088	69	6+	Fall Thru Yr 5						0	0	55
1610	1124	14470	30	W	B ST	N CENTER ST	N MARKET ST	3	1	54	199	60	1,254	73	72	Zone 1	10	9560	2,088	69	6+	Fall Thru Yr 5						0	0	64
1671	1207	8290	10	N	NICHOLS AVE	W 1ST ST	W A ST	3	1	46	385	98	2,066	72	72	Zone 1	10	9560	2,088	69	6+	Fall Thru Yr 5						0	0	63
1645	1171	8290	20	N	NICHOLS AVE	W A ST	W B ST	3	1	44	368	90	1,889	69	69	Zone 1	10	9560	2,088	69	6+	Fall Thru Yr 5						0	0	60
1604	1111	7460	10	N	ASH ST	W B ST	W B-C ST	4	1	34	333	63	1,321	48	47	Zone 1	10	9580	1,780	42	6+	Fall Thru Yr 1						0	0	37
1595	1086	14430	10	W	B C ST	N ASH ST	DEAD END	4	1	33	214	39	824	46	46	Zone 1	10	9580	1,780	42	6+	Fall Thru Yr 1						0	0	36
1618	1133	14450	10	W	B ST	NICHOLS AVE	DEAD END	4	1	33	865	159	3,330	45	45	Zone 1	10	9580	1,780	42	6+	Fall Thru Yr 1						0	0	35
1614	1128	7620	10	N	DAVID ST	W B ST	DEAD END	4	1	56	368	114	2,404	34	34	Zone 1	10	9580	1,780	42	6+	Fall Thru Yr 1						0	0	25
4641	1212	7530	10	N	BEVERLY ST	E 1ST ST	E A ST	2	1	68	502	190	3,983	64	64	Zone 1	10	9600	1,879	60	6+	Fall Thru Yr 1						0	0	53
1845	1486	9930	90	S	BEVERLY ST	E 3RD ST	E 4TH ST	2	1	67	381	142	2,978	67	66	Zone 1	10	9600	1,879	60	6+	Fall Thru Yr 1						0	0	56
1782	1373	9930	100	S	BEVERLY ST	E 2ND ST	E 3RD ST	2	1	59	498	163	3,428	57	57	Zone 1	10	9600	1,879	60	6+	Fall Thru Yr 1						0	0	45
1738	1314	9940	10	S	BEVERLY ST	E 1ST ST	E 2ND ST	2	1	60	498	166	3,486	56	55	Zone 1	10	9600	1,879	60	6+	Fall Thru Yr 1						0	0	43
1543	1020	7540	10	N	BEVERLY ST	E YELLOWSTONE HWY	BURLINGTON AVE	2	2	64	576	205	4,301	63	62	Zone 1	10	9620	1,077	62	6+	Fall Thru Yr 1						0	0	54

GISID	Agency ID	Street Number	Block Number	Street Prefix	On Street	From Street	To Street	FunCL Code	Pavetype Code	Pavement Width (ft)	Pavement Length (ft)	Add Area (yd2)	Pavement Area (yd2)	Pavement Cndtn Index (PCI)	Current Segment PCI (CPCI)	Zone	Zone Code	Project ID	Project Length (ft)	Project Current PCI	Year of First Rehab	Segment Rehab Results	Rehab Activity Code	Rehab Activity	Avg Unit Rate ($/yd2)	Peripheral Concrete Costs ($)	Segment Pavement Cost ($)	Segment Total Cost ($)	Whole Project Cost ($)	5 Year Post Rehab PCI
4649	376	7540	20	N	BEVERLY ST	BURLINGTON AVE	E E ST	2	2	58	501	161	3,390	62	62	Zone 1	10	9620	1,077	62	6+	Fall Thru Yr 1						0	0	54
1480	887	7560	10	N	CENTER ST	E F ST	E G ST	3	1	45	334	84	1,754	51	50	Zone 1	10	9640	1,351	53	6+	Fall Thru Yr 1						0	0	39
1273	543	7560	20	N	CENTER ST	E G ST	E H ST	3	1	36	340	68	1,428	54	53	Zone 1	10	9640	1,351	53	6+	Fall Thru Yr 1						0	0	41
1400	754	7560	30	N	CENTER ST	E H ST	E J ST	3	1	33	340	62	1,309	49	48	Zone 1	10	9640	1,351	53	6+	Fall Thru Yr 1						0	0	36
6469	139	7560	40	N	CENTER ST	E J ST	E K ST	3	1	31	337	58	1,219	64	63	Zone 1	10	9640	1,351	53	6+	Fall Thru Yr 1						0	0	53
6339	351000	13920	10	W	2ND ST	S ELM ST	NICHOLS AVE	4	1	27	215	32	677	88	88	Zone 1	10	9660	3,682	76	6+	Fall Thru Yr 4						0	0	83
1279	552	13920	20	W	2ND ST	S ASH ST	S ELM ST	4	1	35	364	71	1,486	79	78	Zone 1	10	9660	3,682	76	6+	Fall Thru Yr 4						0	0	72
1657	1191	14410	10	W	A ST	N ASH ST	N NICHOLS AVE	4	1	46	443	113	2,377	68	67	Zone 1	10	9660	3,682	76	6+	Fall Thru Yr 4						0	0	59
1656	1190	14420	10	W	A ST	N DAVID ST	N ASH ST	4	1	47	527	138	2,890	77	76	Zone 1	10	9660	3,682	76	6+	Fall Thru Yr 4						0	0	70
1699	1250	7610	10	N	DAVID ST	W 1ST ST	W A ST	4	1	59	350	115	2,409	78	78	Zone 1	10	9660	3,682	76	6+	Fall Thru Yr 4						0	0	72
1655	1189	7610	20	N	DAVID ST	W A ST	W B ST	4	1	59	325	107	2,237	74	74	Zone 1	10	9660	3,682	76	6+	Fall Thru Yr 4						0	0	67
4773	1315	10590	20	S	ELM ST	W 2ND ST	INDUSTRIAL AVE	4	1	36	367	73	1,541	78	78	Zone 1	10	9660	3,682	76	6+	Fall Thru Yr 4						0	0	71
1277	550	10590	30	S	ELM ST	US HWY 26	W 2ND ST	4	1	35	340	66	1,388	78	78	Zone 1	10	9660	3,682	76	6+	Fall Thru Yr 4						0	0	72
6338	351001	8730	10		NICHOLS AVE	W 2ND ST	US HWY 26	4	1	27	343	51	1,080	92	92	Zone 1	10	9660	3,682	76	6+	Fall Thru Yr 4						0	0	86
1377	703	11920	10	S	SPRUCE ST	INDUSTRIAL AVE	W YELLOWSTONE HWY	4	1	34	227	43	900	75	75	Zone 1	10	9660	3,682	76	6+	Fall Thru Yr 4						0	0	68
1829	1447	11920	20	S	SPRUCE ST	DEAD END	INDUSTRIAL AVE	4	1	40	181	40	845	69	68	Zone 1	10	9660	3,682	76	6+	Fall Thru Yr 4						0	0	60
1561	1041	7600	10	N	CONWELL ST	E C ST	BURLINGTON AVE	4	1	32	483	86	1,803	44	43	Zone 1	10	9680	2,209	41	6+	Fall Thru Yr 1						0	0	33
1568	1048	7910	10	N	JACKSON ST	E C ST	BURLINGTON AVE	4	1	32	360	64	1,344	51	51	Zone 1	10	9680	2,209	41	6+	Fall Thru Yr 1						0	0	41
1563	1043	8230	10	N	MELROSE ST	E C ST	BURLINGTON AVE	4	1	31	442	76	1,599	24	23	Zone 1	10	9680	2,209	41	6+	Fall Thru Yr 1						0	0	16
1565	1045	8520	10	N	WASHINGTON ST	E C ST	BURLINGTON AVE	4	1	41	401	91	1,918	48	47.3	Zone 1	10	9680	2209	41	6+	Fall Thru Yr 1						0	0	37
1559	1039	8560	10	N	WILSON ST	E C ST	BURLINGTON AVE	4	1	32	523	93	1,953	41	40.2	Zone 1	10	9680	2209	41	6+	Fall Thru Yr 1						0	0	31
1681	1221	7700	10	N	ELK ST	E 1ST ST	E A ST	4	1	40	500	111	2,333	40	40	Zone 1	10	9700	1,499	48	6+	Fall Thru Yr 4						0	0	30
1072	155	7980	10	N	KENWOOD ST	E 1ST ST	E A ST	4	1	41	500	114	2,392	55	55	Zone 1	10	9700	1,499	48	6+	Fall Thru Yr 4						0	0	46
1679	1219	8110	10	N	LOWELL ST	E 1ST ST	E A ST	4	1	42	499	116	2,445	51	50	Zone 1	10	9700	1,499	48	6+	Fall Thru Yr 4						0	0	40
7740	1149	7700	20	N	ELK ST	E YELLOWSTONE HWY	E A ST	4	1	40	826	184	3,855	50	50	Zone 1	10	9720	1,927	48	6+	Fall Thru Yr 3						0	0	40
1682	1222	7770	10	N	FENWAY ST	E 1ST ST	E A ST	4	1	44	500	122	2,567	44	44	Zone 1	10	9720	1,927	48	6+	Fall Thru Yr 3						0	0	34
1629	1153	7770	20	N	FENWAY ST	E A ST	PARKING LOT	4	1	42	200	47	980	47	46	Zone 1	10	9720	1,927	48	6+	Fall Thru Yr 3						0	0	36
1627	1151	7980	20	N	KENWOOD ST	E A ST	DEAD END	4	1	40	270	60	1,260	58	57	Zone 1	10	9720	1,927	48	6+	Fall Thru Yr 3						0	0	49
1631	1155	8550	20	N	WILSON ST	E A ST	PARKING LOT	4	1	40	131	29	611	37.3	36.6	Zone 1	10	9720	1927	48	6+	Fall Thru Yr 3						0	0	26
1577	1058	7750	10	N	FAIRDALE AVE	DEAD END	E YELLOWSTONE HWY	4	1	32	252	45	941	54	54	Zone 1	10	9760	1,686	52	6+	Fall Thru Yr 1						0	0	44
1676	1216	8050	10	N	LENNOX ST	E 1ST ST	E A ST	4	1	42	500	117	2,450	57	56	Zone 1	10	9760	1,686	52	6+	Fall Thru Yr 1						0	0	46
4761	1143	8050	20	N	LENNOX ST	E A ST	E YELLOWSTONE HWY	4	1	37	934	192	4,032	50	49	Zone 1	10	9760	1,686	52	6+	Fall Thru Yr 1						0	0	40
1259	514	7740	10	N	ELMA ST	E K ST	E M ST	4	1	34	643	121	2,551	51	51	Zone 1	10	9780	2,329	51	6+	Fall Thru Yr 1						0	0	41
1385	713	7930	10	N	JACKSON ST	E K ST	E L ST	4	1	34	293	55	1,162	56	56	Zone 1	10	9780	2,329	51	6+	Fall Thru Yr 1						0	0	46
1431	803	7930	20	N	JACKSON ST	E L ST	E M ST	4	1	36	168	34	706	56	56	Zone 1	10	9780	2,329	51	6+	Fall Thru Yr 1						0	0	46
4762	512	8240	10	N	MELROSE ST	E K ST	E M ST	4	1	34	667	126	2,646	58	57	Zone 1	10	9780	2,329	51	6+	Fall Thru Yr 1						0	0	49
1260	516	8540	10	N	WASHINGTON ST	E K ST	E L ST	4	1	33	558	102	2,148	42	41.4	Zone 1	10	9780	2329	51	6+	Fall Thru Yr 1						0	0	32
1545	1022	7760	10	N	FAIRDALE AVE	E YELLOWSTONE HWY	BURLINGTON AVE	4	1	30	585	98	2,048	71	70	Zone 1	10	9800	1,750	80	6+	Fall Thru Yr 1						0	0	63
1557	1037	7780	10	N	FENWAY ST	E C ST	BURLINGTON AVE	4	1	32	564	100	2,106	75	75	Zone 1	10	9800	1,750	80	6+	Fall Thru Yr 1						0	0	67
1556	1035	7990	10	N	KENWOOD ST	E YELLOWSTONE HWY	BURLINGTON AVE	4	1	32	601	107	2,244	95	95	Zone 1	10	9800	1,750	80	6+	Fall Thru Yr 1						0	0	88
7741	1208	7790	10	N	FOREST DR	PRIVATE DR	S FOREST DR	4	1	36	288	58	1,210	43	42	Zone 1	10	9820	2,293	40	6+	Not Selected						0	0	33
6634	1185	7790	20	N	FOREST DR	PRIVATE DR	PRIVATE DR	4	1	36	269	54	1,130	36	36	Zone 1	10	9820	2,293	40	6+	Not Selected						0	0	26
6623	1122	7790	40	N	FOREST DR	PRIVATE DR	PRIVATE DR	4	1	37	171	35	738	39	38	Zone 1	10	9820	2,293	40	6+	Not Selected						0	0	29
6614	1102	7790	60	N	FOREST DR	PRIVATE DR	PRIVATE DR	4	1	37	162	33	699	37	37	Zone 1	10	9820	2,293	40	6+	Not Selected						0	0	27
6604	1083	7790	70	N	FOREST DR	PRIVATE DR	PROVENCE CT	4	1	53	271	80	1,676	47	46	Zone 1	10	9820	2,293	40	6+	Not Selected						0	0	36
1582	1064	7790	80	N	FOREST DR	PROVENCE CT	DEAD END	4	1	53	156	46	965	49	48	Zone 1	10	9820	2,293	40	6+	Not Selected						0	0	38
1274	546	10670	10	S	FOREST DR	E 2ND ST	TRIGOOD DR	4	1	56	251	78	1,640	45	44	Zone 1	10	9820	2,293	40	6+	Not Selected						0	0	35
4774	6603	10670	20	S	FOREST DR	N FOREST DR	TRIGOOD DR	4	1	37	167	34	721	39	38	Zone 1	10	9820	2,293	40	6+	Not Selected						0	0	29
1234	476	9470	10		PROVENCE CT	CUL-DE-SAC	N FOREST DR	4	1	44	558	136	2,848	33	32	Zone 1	10	9820	2,293	40	6+	Not Selected						0	0	23
4753	859	7800	20	N	GLENN RD	CIRCLE DR	HO DR	4	1	34	1,777	336	7,049	47	46	Zone 1	10	9840	1,777	46	6+	Fall Thru Yr 3						0	0	37
1081	175	7810	10	N	GRANT ST	E 1ST ST	E A ST	4	1	39	500	108	2,275	49	48	Zone 1	10	9860	1,861	58	6+	Fall Thru Yr 4						0	0	38
1639	1164	7820	10	N	GRANT ST	E A ST	E C ST	4	1	43	809	193	4,058	63	62	Zone 1	10	9860	1,861	58	6+	Fall Thru Yr 4						0	0	54
1654	1188	7940	10	N	JEFFERSON ST	E YELLOWSTONE HWY	E A ST	4	1	39	189	41	860	63	63	Zone 1	10	9860	1,861	58	6+	Fall Thru Yr 4						0	0	54
1669	1205	8070	10	N	LINCOLN ST	E YELLOWSTONE HWY	E A ST	4	1	53	363	107	2,245	59	59	Zone 1	10	9860	1,861	58	6+	Fall Thru Yr 4						0	0	49
1594	1085	7860	20	N	IOWA AVE	N PENNSYLVANIA AVE	DEE PL	4	1	32	489	87	1,826	66	65	Zone 1	10	9880	2,749	61	6+	Fall Thru Yr 1						0	0	57
1647	1177	8270	20	N	NEBRASKA AVE	DRAKE PL	DEE PL	4	1	35	884	172	3,610	63	62	Zone 1	10	9880	2,749	61	6+	Fall Thru Yr 1						0	0	54
4759	6599	8350	10	N	PENNSYLVANIA AVE	S PENNSYLVANIA AVE	DRAKE PL	4	1	32	283	50	1,057	58	58	Zone 1	10	9880	2,749	61	6+	Fall Thru Yr 1						0	0	48
1608	1119	8350	20	N	PENNSYLVANIA AVE	DRAKE PL	N IOWA AVE	4	1	30	779	130	2,727	61	60	Zone 1	10	9880	2,749	61	6+	Fall Thru Yr 1						0	0	51
1619	1135	8350	30	N	PENNSYLVANIA AVE	IOWA AVE	N MONTANA AVE	4	1	32	314	56	1,172	55	55	Zone 1	10	9880	2,749	61	6+	Fall Thru Yr 1						0	0	46
1692	1233	7870	10	N	JACKSON ST	E 1ST ST	COLLINS DR	4	1	39	420	91	1,911	50	49	Zone 1	10	9900	1,410	45	6+	Fall Thru Yr 2						0	0	39
1686	1227	8220	10	N	MELROSE ST	E 1ST ST	E A ST	4	1	43	496	118	2,488	51	51	Zone 1	10	9900	1,410	45	6+	Fall Thru Yr 2						0	0	41
1689	1230	8510	10	N	WASHINGTON ST	E 1ST ST	E A ST	4	1	43	494	118	2,478	37.3	36.6	Zone 1	10	9900	1410	45	6+	Fall Thru Yr 2						0	0	27
1634	1158	7950	10	N	JEFFERSON ST	E A ST	E C ST	4	1	40	795	177	3,710	33	33	Zone 1	10	9920	1,604	35	6+	Fall Thru Yr 4						0	0	24
1637	1162	8080	10	N	LINCOLN ST	E A ST	E C ST	4	1	43	809	193	4,058	38	37	Zone 1	10	9920	1,604	35	6+	Fall Thru Yr 4						0	0	28
1467	862	8330	10	N	PARK ST	E F ST	E H ST	4	1	32	688	122	2,569	61	60	Zone 1	10	10020	1,832	63	6+	Fall Thru Yr 1						0	0	51
1457	851	8330	20	N	PARK ST	E H ST	E K ST	4	1	33	667	122	2,568	68	68	Zone 1	10	10020	1,832	63	6+	Fall Thru Yr 1						0	0	60
1390	722	8340	10	N	PARK ST	E K ST	E L ST	4	1	33	477	87	1,836	60	60	Zone 1	10	10020	1,832	63	6+	Fall Thru Yr 1						0	0	50
1469	866	8380	10	N	POPLAR ST	W F ST	WERNER CT	3	1	68	460	174	3,649	68	68	Zone 1	10	10040	5,928	74	6+	Fall Thru Yr 2						0	0	59
1401	755	8380	20	N	POPLAR ST	WERNER CT	WILKINS CIRCLE	3	1	68	1,800	680	14,280	72	71	Zone 1	10	10040	5,928	74	6+	Fall Thru Yr 2						0	0	63
5680	434	8380	30	N	POPLAR ST	WILKINS CIRCLE	WILKINS WAY	3	1	48	2,507	669	14,039	80	80	Zone 1	10	10040	5,928	74	6+	Fall Thru Yr 2						0	0	73
7612	356	8380	40	N	POPLAR ST	WILKINS WAY	EVENTS DR	3	1	52	333	96	2,020	81	81	Zone 1	10	10040	5,928	74	6+	Fall Thru Yr 2						0	0	75
7613	341	8390	10	N	POPLAR ST	N POPLAR ST	EVENTS DR	3	1	20	580	64	1,353	52	51	Zone 1	10	10040	5,928	74	6+	Fall Thru Yr 2						0	0	40
7614	342	8390	20	N	POPLAR ST	N POPLAR ST	EVENTS DR	3	1	38	248	52	1,099	77	77	Zone 1	10	10040	5,928	74	6+	Fall Thru Yr 2						0	0	70
7607	6523	8400	10	N	POPLAR ST	N POPLAR ST	EVENTS DR	3	1	37	322	66	1,390	38	37	Zone 1	10	10060	2,902	42	6+	Fall Thru Yr 1						0	0	27
7608	340	8410	10	N	POPLAR ST	N POPLAR ST	EVENTS DR	3	1	30	535	89	1,873	87	86	Zone 1	10	10060	2,902	42	6+	Fall Thru Yr 1						0	0	81
4659	171	8410	20	N	POPLAR ST	JC'S WAY	WATER TOWER SERVICE RD CENTER LINE	3	1	26	1,364	197	4,137	29	28	Zone 1	10	10060	2,902	42	6+	Fall Thru Yr 1						0	0	19
6097	150005	8410	30	N	POPLAR ST	JC'S WAY	WATER TOWER SERVICE RD CENTER LINE	3	1	25	681	95	1,986	31	30	Zone 1	10	10060	2,902	42	6+	Fall Thru Yr 1						0	0	21
4769	6602	8490	10	N	WALSH DR	S WALSH DR	LEGION LN	3	1	36	536	107	2,251	74	73.5	Zone 1	10	10080	2798	73	6+	Fall Thru Yr 1						0	0	66
4325	5966	8490	20	N	WALSH DR	LEGION LN	POST OFFICE RD	3	1	32	1,029	183	3,842	73.3	72.9	Zone 1	10	10080	2798	73	6+	Fall Thru Yr 1						0	0	65

GISID	Agency ID	Street Number	Block Number	Street Prefix	On Street	From Street	To Street	FunCL Code	Pavetype Code	Pavement Width (ft)	Pavement Length (ft)	Add Area (yd2)	Pavement Area (yd2)	Pavement Cndtn Index (PCI)	Current Segment PCI (CPCI)	Zone	Zone Code	Project ID	Project Length (ft)	Project Current PCI	Year of First Rehab	Segment Rehab Results	Rehab Activity Code	Rehab Activity	Avg Unit Rate ($/yd2)	Peripheral Concrete Costs ($)	Segment Pavement Cost ($)	Segment Total Cost ($)	Whole Project Cost ($)	5 Year Post Rehab PCI
6026	50029	8490	30	N	WALSH DR	POST OFFICE RD	E YELLOWSTONE HWY	3	1	41	829	189	3,965	82.7	82.4	Zone 1	10	10080	2798	73	6+	Fall Thru Yr 1					0	0	77
4770	485	12070	10	S	WALSH DR	E 2ND ST	N WALSH DR	3	1	36	404	81	1,697	50.7	50	Zone 1	10	10080	2798	73	6+	Fall Thru Yr 1					0	0	39
1685	1225	8550	10	N	WILSON ST	E 1ST ST	E A ST	4	1	40	498	111	2,324	57.3	56.6	Zone 1	10	10100	998	68	6+	Fall Thru Yr 4					0	0	46
1750	1327	12220	10	S	WILSON ST	E 1ST ST	E 2ND ST	4	1	40	500	111	2,333	79	78.6	Zone 1	10	10100	998	68	6+	Fall Thru Yr 4					0	0	73
4927	6633	8630	10		NANPAP RD	AMOCO RD	DEAD END	4	1	32	1,275	223	4,693	82	81	Zone 1	10	10120	1,275	81	6+	Fall Thru Yr 1					0	0	76
3202	3440	8650	40		NAVARRE RD	W 25TH ST	W 27TH ST	4	1	32	602	107	2,247	46	45	Zone 1	10	10140	1,009	41	6+	Fall Thru Yr 1					0	0	35
3197	3429	12440	40		SARATOGA RD	W 25TH ST	W 27TH ST	4	1	32	407	72	1,519	37	36	Zone 1	10	10140	1,009	41	6+	Fall Thru Yr 1					0	0	27
3233	3497	8640	20		NAVARRE RD	BRENTWOOD DR	VALCARO RD	4	1	33	1,253	230	4,824	61	61	Zone 1	10	10160	1,506	59	6+	Fall Thru Yr 4					0	0	51
3234	3498	13150	10		VALCARO RD	NAVARRE RD	RIDGECREST DR	4	1	33	253	46	974	53	52	Zone 1	10	10160	1,506	59	6+	Fall Thru Yr 4					0	0	42
3204	3447	13860	20	W	27TH ST	NAVARRE RD	SARATOGA RD	4	1	32	252	45	941	29	29	Zone 1	10	10180	1,349	35	6+	Fall Thru Yr 4					0	0	20
5740	3114	8650	30		NAVARRE RD	W 27TH ST	W 29TH ST	4	1	33	559	102	2,152	39	38	Zone 1	10	10180	1,349	35	6+	Fall Thru Yr 4					0	0	29
3207	3452	12440	30		SARATOGA RD	W 27TH ST	W 29TH ST	4	1	33	538	99	2,071	36	35	Zone 1	10	10180	1,349	35	6+	Fall Thru Yr 4					0	0	26
7475	6211	8710	10		NEWPORT	GLADSTONE ST	E 12TH ST	4	1	44	1,059	259	5,436	68	67	Zone 1	10	10200	4,643	72	6+	Fall Thru Yr 1					0	0	59
7476	6210	8710	20		NEWPORT	WATERFORD	GLADSTONE ST	4	1	44	1,245	304	6,391	77	77	Zone 1	10	10200	4,643	72	6+	Fall Thru Yr 1					0	0	71
7474	24	8710	30		NEWPORT	BLACKMORE RD	WATERFORD	4	1	42	357	83	1,749	73	73	Zone 1	10	10200	4,643	72	6+	Fall Thru Yr 1					0	0	65
8731	50071	8720	10		NEWPORT	BLACKMORE RD	E 2ND ST	4	1	32	1,982	352	7,399	72	72	Zone 1	10	10200	4,643	72	6+	Fall Thru Yr 1					0	0	64
2186	2010	8790	30		NOTTINGHAM DR	E 23RD ST	E 22ND ST	4	1	35	275	53	1,123	40	40	Zone 1	10	10220	1,554	34	6+	Fall Thru Yr 4					0	0	30
3042	3215	8790	40		NOTTINGHAM DR	E 21ST ST	E 22ND ST	4	1	35	280	54	1,143	34	33	Zone 1	10	10220	1,554	34	6+	Fall Thru Yr 4					0	0	24
2982	3097	8800	10		NOTTINGHAM DR	E 19TH ST	E 21ST ST	4	1	36	999	200	4,196	33	33	Zone 1	10	10220	1,554	34	6+	Fall Thru Yr 4					0	0	24
2077	1843	8830	10		OAKCREST AVE	E 21ST ST	CITY BOUNDARY	3	1	35	319	62	1,303	56	55	Zone 1	10	10240	3,002	53	6+	Fall Thru Yr 1					0	0	44
3063	3242	8830	20		OAKCREST AVE	E 20TH ST	E 21ST ST	3	1	32	419	74	1,564	50	49	Zone 1	10	10240	3,002	53	6+	Fall Thru Yr 1					0	0	39
2840	2902	8830	30		OAKCREST AVE	E 19TH ST	E 20TH ST	3	1	32	411	73	1,534	54	53	Zone 1	10	10240	3,002	53	6+	Fall Thru Yr 1					0	0	43
2372	2275	8830	40		OAKCREST AVE	E 18TH ST	E 19TH ST	3	1	35	503	98	2,054	50	49	Zone 1	10	10240	3,002	53	6+	Fall Thru Yr 1					0	0	39
2897	2980	8830	50		OAKCREST AVE	E 17TH ST	E 18TH ST	3	1	37	627	129	2,707	50	50	Zone 1	10	10240	3,002	53	6+	Fall Thru Yr 1					0	0	39
2773	2799	8830	60		OAKCREST AVE	E 16TH ST	E 17TH ST	3	1	33	356	65	1,371	57	57	Zone 1	10	10240	3,002	53	6+	Fall Thru Yr 1					0	0	46
2709	2727	8830	70		OAKCREST AVE	E 15TH ST	E 16TH ST	3	1	34	367	69	1,456	62	61	Zone 1	10	10240	3,002	53	6+	Fall Thru Yr 1					0	0	51
2083	1850	13780	10	W	23RD ST	S POPLAR ST	ODELL AVE	4	1	39	1,070	232	4,869	52	52	Zone 1	10	10260	1,381	52	6+	Fall Thru Yr 1					0	0	43
5736	3110	8900	10		ODELL AVE	W 23RD ST	S COFFMAN AVE	4	1	29	311	50	1,052	55	54	Zone 1	10	10260	1,381	52	6+	Fall Thru Yr 1					0	0	44
3387	3755	8920	10		OLEANDER	INDIAN PAINTBRUSH	COLUMBINE	4	1	31	706	122	2,553	43	42	Zone 1	10	10280	1,986	39	6+	Not Selected					0	0	33
3115	3307	8920	20		OLEANDER	COLUMBINE	DAFFODIL	4	1	31	1,280	220	4,629	38	38	Zone 1	10	10280	1,986	39	6+	Not Selected					0	0	28
1032	59	14100	50	W	43RD ST	SUNRISE DR	ORIOLE CT	4	1	37	399	82	1,722	60	60	Zone 1	10	10300	2,883	58	6+	Fall Thru Yr 4					0	0	50
3587	4164	14110	10	W	44TH ST	ORIOLE CT	SUNRISE DR	4	1	34	420	79	1,666	53	52	Zone 1	10	10300	2,883	58	6+	Fall Thru Yr 4					0	0	43
3630	4214	8950	10		ORIOLE CT	W45TH AVE	W 44TH ST	4	1	34	669	126	2,654	56	56	Zone 1	10	10300	2,883	58	6+	Fall Thru Yr 4					0	0	46
2911	2999	8950	20		ORIOLE CT	W 44TH ST	W 43RD ST	4	1	34	251	47	996	60	59	Zone 1	10	10300	2,883	58	6+	Fall Thru Yr 4					0	0	50
2382	2286	12830	20		SUNRISE DR	W 44TH ST	W 45TH ST	4	1	36	827	165	3,473	65	65	Zone 1	10	10300	2,883	58	6+	Fall Thru Yr 4					0	0	56
1033	60	12830	30		SUNRISE DR	W 44TH ST	W 43RD ST	4	1	37	317	65	1,368	47	46	Zone 1	10	10300	2,883	58	6+	Fall Thru Yr 4					0	0	37
6982	3787	9050	10		PARADISE DR	PARADISE DR	CY AVE	4	1	15	645	54	1,129	84	84	Zone 1	10	10320	1,343	83	6+	Fall Thru Yr 3					0	0	79
6975	3769	9070	10		PARADISE DR	PARADISE DR	CY AVE	4	1	15	698	58	1,222	83	83	Zone 1	10	10320	1,343	83	6+	Fall Thru Yr 3					0	0	77
6979	3780	9060	10		PARADISE DR	PARADISE DR	CY AVE	3	1	45	348	87	1,827	79	78	Zone 1	10	10340	4,057	82	6+	Fall Thru Yr 2					0	0	72
7049	4074	9080	10		PARADISE DR	JASMINE	PARADISE DR	3	1	40	1,288	286	6,011	84	83	Zone 1	10	10340	4,057	82	6+	Fall Thru Yr 2					0	0	78
3312	3634	9080	20		PARADISE DR	JASMINE	TULIP	3	1	29	181	29	612	78	78	Zone 1	10	10340	4,057	82	6+	Fall Thru Yr 2					0	0	71
3431	3828	9090	10		PARADISE DR	TULIP	JASMINE	3	1	29	410	66	1,387	84	84	Zone 1	10	10340	4,057	82	6+	Fall Thru Yr 2					0	0	78
3378	3741	9090	20		PARADISE DR	JASMINE	HONEYSUCKLE	3	1	35	271	53	1,107	87	87	Zone 1	10	10340	4,057	82	6+	Fall Thru Yr 2					0	0	82
3334	3661	9090	30		PARADISE DR	HONEYSUCKLE	DAHLIA	3	1	35	270	53	1,103	77	76	Zone 1	10	10340	4,057	82	6+	Fall Thru Yr 2					0	0	69
2930	3034	9090	40		PARADISE DR	DAHLIA	MARIGOLD	3	1	34	276	52	1,095	82	81	Zone 1	10	10340	4,057	82	6+	Fall Thru Yr 2					0	0	75
2988	3123	9090	50		PARADISE DR	MARIGOLD	MAGNOLIA	3	1	36	340	68	1,428	82	82	Zone 1	10	10340	4,057	82	6+	Fall Thru Yr 2					0	0	76
4652	6009	9090	60		PARADISE DR	MAGNOLIA	LILY	3	1	25	475	66	1,385	86	86	Zone 1	10	10340	4,057	82	6+	Fall Thru Yr 2					0	0	80
4343	6008	9090	70		PARADISE DR	LILY	GARDENIA	3	1	23	198	25	531	80	80	Zone 1	10	10340	4,057	82	6+	Fall Thru Yr 2					0	0	73
3945	4870	9090	80		PARADISE DR	GARDENIA	GOLDENROD	3	1	23	184	24	494	65	64	Zone 1	10	10360	5,093	72	6+	Fall Thru Yr 1					0	0	54
6413	600001	9090	90		PARADISE DR	GARDENIA	GOLDENROD	3	1	24	88	12	246	66	66	Zone 1	10	10360	5,093	72	6+	Fall Thru Yr 1					0	0	57
4208	5653	9090	100		PARADISE DR	GOLDENROD	POPPY	3	1	23	269	34	722	80	80	Zone 1	10	10360	5,093	72	6+	Fall Thru Yr 1					0	0	73
4204	5644	9090	110		PARADISE DR	POPPY	CALYPSO	3	1	29	272	44	920	85	85	Zone 1	10	10360	5,093	72	6+	Fall Thru Yr 1					0	0	79
4201	5638	9090	120		PARADISE DR	CALYPSO	PARADISE DR	3	1	29	398	64	1,347	75	75	Zone 1	10	10360	5,093	72	6+	Fall Thru Yr 1					0	0	67
3171	3391	9090	130		PARADISE DR	PARADISE DR	RIVERBEND RD	3	1	32	466	83	1,740	75	75	Zone 1	10	10360	5,093	72	6+	Fall Thru Yr 1					0	0	67
4721	3323	9620	10		RIVERBEND RD	SUNFLOWER	INDIAN PAINTBRUSH	3	1	44	584	143	2,998	64	64	Zone 1	10	10360	5,093	72	6+	Fall Thru Yr 1					0	0	54
3154	3364	9620	20		RIVERBEND RD	JONQUIL	SUNFLOWER	3	1	45	717	179	3,764	70	70	Zone 1	10	10360	5,093	72	6+	Fall Thru Yr 1					0	0	62
3148	3358	9620	30		RIVERBEND RD	LILIC	JONQUIL	3	1	45	272	68	1,428	76	75	Zone 1	10	10360	5,093	72	6+	Fall Thru Yr 1					0	0	68
3143	3352	9620	40		RIVERBEND RD	BEGONIA	LILAC	3	1	46	1,060	271	5,689	72	72	Zone 1	10	10360	5,093	72	6+	Fall Thru Yr 1					0	0	63
3146	3355	9620	50		RIVERBEND RD	PARADISE DR	BEGONIA	3	1	29	783	126	2,649	78	78	Zone 1	10	10360	5,093	72	6+	Fall Thru Yr 1					0	0	71
4799	6621	9190	10		PATRIOT DR	PLAZA DR	TALON DR	4	1	34	828	156	3,284	75	75	Zone 1	10	10380	3,622	66	6+	Fall Thru Yr 3					0	0	68
7753	600003	9370	10		PLAZA DR	AERIE DR	PATRIOT DR	4	1	45	677	169	3,554	68	67	Zone 1	10	10380	3,622	66	6+	Fall Thru Yr 3					0	0	59
6409	6620	9370	20		PLAZA DR	SW WYOMING BLVD	AERIE DR	4	1	43	371	89	1,861	58	58	Zone 1	10	10380	3,622	66	6+	Fall Thru Yr 3					0	0	48
6012	50023	12900	10		TALON DR	PATRIOT DR	CUL-DE-SAC	4	1	25	729	102	2,140	65	65	Zone 1	10	10380	3,622	66	6+	Fall Thru Yr 3					0	0	57
5987	12185	12900	20		TALON DR	ASPEN PL	PATRIOT DR	4	1	33	438	80	1,686	70	70	Zone 1	10	10380	3,622	66	6+	Fall Thru Yr 3					0	0	62
6407	600002	12900	30		TALON DR	AERIE DR	ASPEN PL	4	1	45	213	53	1,118	54	53	Zone 1	10	10380	3,622	66	6+	Fall Thru Yr 3					0	0	43
4800	6622	12900	40		TALON DR	SW WYOMING BLVD	AERIE DR	4	1	45	366	92	1,922	61	60	Zone 1	10	10380	3,622	66	6+	Fall Thru Yr 3					0	0	51
6969	3735	9250	10		PHEASANT DR	MEADOWLARK DR	MEADOWLARK DR	4	1	35	3,109	605	12,695	59	58	Zone 1	10	10400	3,109	58	6+	Fall Thru Yr 4					0	0	49
2688	2694	9270	20		PINE ST	W 13TH ST	W 15TH ST	4	1	35	735	143	3,001	16	15	Zone 1	10	10420	1,464	24	6+	Not Selected					0	0	9
2690	2698	12890	20		SYCAMORE ST	W 13TH ST	W 15TH ST	4	1	32	729	130	2,722	34	34	Zone 1	10	10420	1,464	24	6+	Not Selected					0	0	25
1199	390	9280	30		PINEVIEW PL	TRIGOOD DR	SWANTON AVE	4	1	31	374	64	1,353	39	39	Zone 1	10	10440	2,034	44	6+	Fall Thru Yr 1					0	0	29
1906	1583	13040	50		TRIGOOD DR	PINEVIEW PL	SWANTON AVE	4	1	32	595	106	2,221	49	49	Zone 1	10	10440	2,034	44	6+	Fall Thru Yr 1					0	0	40
1859	1504	13040	60		TRIGOOD DR	TEXAS PL	TRIGOOD DR	4	1	35	411	80	1,678	48	47	Zone 1	10	10440	2,034	44	6+	Fall Thru Yr 1					0	0	37
1819	1436	13040	70		TRIGOOD DR	E 2ND ST	TEXAS PL	4	1	33	654	120	2,518	41	40	Zone 1	10	10440	2,034	44	6+	Fall Thru Yr 1					0	0	30
2798	2834	9270	10		PINE ST	W 15TH ST	BELLAIRE DR	4	1	32	955	170	3,565	16	16	Zone 1	10	10460	1,938	17	6+	Fall Thru Yr 3					0	0	10
1160	316	12890	10		SYCAMORE ST	W 15TH ST	BELLAIRE DR	4	1	34	983	186	3,899	20	19	Zone 1	10	10460	1,938	17	6+	Fall Thru Yr 3					0	0	13
4517	6464	9300	10		PINYON PKY	PRATT BLVD	YOSEMITE PKY	4	1	35	626	122	2,556	52	52	Zone 1	10	10480	1,346	59	6+	Fall Thru Yr 4					0	0	42
7554	6463	9300	20		PINYON PKY	PRATT BLVD	E 15TH ST	4	1	35	256	50	1,045	75	74	Zone 1	10	10480	1,346	59	6+	Fall Thru Yr 4					0	0	67
7553	6462	9410	10		PRATT BLVD	FOREST DR	PINYON PKY	4	1	28	185	29	604	62	62	Zone 1	10	10480	1,346	59	6+	Fall Thru Yr 4					0	0	53
7551	6189	9410	20		PRATT BLVD	CUL-DE-SAC	FOREST DR	4	1	38	279	59	1,240	61	61	Zone 1	10	10480	1,346	59	6+	Fall Thru Yr 4					0	0	52

GISID	Agency ID	Street Number	Block Number	Street Prefix	On Street	From Street	To Street	FunCL Code	Pavetype Code	Pavement Width (ft)	Pavement Length (ft)	Add Area (yd2)	Pavement Area (yd2)	Pavement Cndtn Index (PCI)	Current Segment PCI (CPCI)	Zone	Zone Code	Project ID	Project Length (ft)	Project Current PCI	Year of First Rehab	Segment Rehab Results	Rehab Activity Code	Rehab Activity	Avg Unit Rate ($/yd2)	Peripheral Concrete Costs ($)	Segment Pavement Cost ($)	Segment Total Cost ($)	Whole Project Cost ($)	5 Year Post Rehab PCI
2401	2310	13810	10	W	25TH ST	SARATOGA RD	BELMONT RD	3	1	31	306	53	1,107	70	69	Zone 1	10	10520	5,064	69	6+	Fall Thru Yr 5					0	0	61
3172	3392	13810	20	W	25TH ST	NAVARRE RD	SARATOGA RD	3	1	33	254	47	978	73	73	Zone 1	10	10520	5,064	69	6+	Fall Thru Yr 5					0	0	64
3176	3397	13810	30	W	25TH ST	KNOLLWOOD DR	NAVARRE RD	3	1	32	256	46	956	61	60	Zone 1	10	10520	5,064	69	6+	Fall Thru Yr 5					0	0	50
3179	3400	13810	40	W	25TH ST	S ODELL AVE	KNOLLWOOD DR	3	1	38	262	55	1,162	63	62	Zone 1	10	10520	5,064	69	6+	Fall Thru Yr 5					0	0	52
3178	3399	13810	50	W	25TH ST	HANWAY AVE	S ODELL AVE	3	1	38	269	57	1,193	58	58	Zone 1	10	10520	5,064	69	6+	Fall Thru Yr 5					0	0	47
3175	3396	13810	60	W	25TH ST	S COFFMAN AVE	HANWAY AVE	3	1	39	267	58	1,215	62	62	Zone 1	10	10520	5,064	69	6+	Fall Thru Yr 5					0	0	52
1038	66	13810	70	W	25TH ST	S POPLAR ST	S COFFMAN AVE	3	1	41	787	179	3,764	59	58	Zone 1	10	10520	5,064	69	6+	Fall Thru Yr 5					0	0	48
2990	3125	9580	80		RIDGECREST DR	W ODELL AVE	MARIPOSA BLVD	3	1	32	306	54	1,142	75	75	Zone 1	10	10520	5,064	69	6+	Fall Thru Yr 5					0	0	67
3291	3601	9580	90		RIDGECREST DR	SUMMIT DR	W ODELL AVE	3	1	32	951	169	3,550	82	82	Zone 1	10	10520	5,064	69	6+	Fall Thru Yr 5					0	0	76
3213	3459	9580	100		RIDGECREST DR	W 29TH ST	SUMMIT DR	3	1	32	738	131	2,755	76	76	Zone 1	10	10520	5,064	69	6+	Fall Thru Yr 5					0	0	69
3193	3424	9580	110		RIDGECREST DR	BELMONT RD	W 29TH ST	3	1	32	668	119	2,494	70	69	Zone 1	10	10520	5,064	69	6+	Fall Thru Yr 5					0	0	60
4311	5940	9690	10		RUSTIC CIR	RUSTIC DR	DEAD END	4	1	15	155	13	271	98	98	Zone 1	10	10540	4,918	87	6+	Not Selected					0	0	90
8851	150358	9690	20		RUSTIC CIR	RUSTIC DR	RUSTIC DR	4	1	18	73	7	153	85	84	Zone 1	10	10540	4,918	87	6+	Not Selected					0	0	79
6914	3411	9690	25		RUSTIC CIR	RUSTIC CIR	RUSTIC CIR	4	1	27	105	16	331	90	89	Zone 1	10	10540	4,918	87	6+	Not Selected					0	0	84
6185	150357	9690	30		RUSTIC CIR	RUSTIC CIR	RUSTIC DR	4	1	25	157	22	458	86	86	Zone 1	10	10540	4,918	87	6+	Not Selected					0	0	81
2959	3069	9700	10		RUSTIC CT	RUSTIC DR	RUSTIC PL	4	1	23	767	98	2,058	91	91	Zone 1	10	10540	4,918	87	6+	Not Selected					0	0	85
2573	2549	9710	10		RUSTIC DR	RUSTIC DR	KINGSBURY DR	4	1	35	311	60	1,270	81	80	Zone 1	10	10540	4,918	87	6+	Not Selected					0	0	75
2576	2552	9710	20		RUSTIC DR	RUSTIC CT	RUSTIC DR	4	1	22	436	53	1,119	88	88	Zone 1	10	10540	4,918	87	6+	Not Selected					0	0	83
5802	6136	9710	30		RUSTIC DR	RUSTIC CT	RUSTIC PL	4	1	27	977	147	3,078	88	88	Zone 1	10	10540	4,918	87	6+	Not Selected					0	0	83
5801	6135	9710	40		RUSTIC DR	RUSTIC CT	RUSTIC CIR	4	1	23	550	70	1,476	86	86	Zone 1	10	10540	4,918	87	6+	Not Selected					0	0	81
2957	3067	9710	50		RUSTIC DR	RUSTIC PL	RUSTIC DR	4	1	25	767	107	2,237	86	86	Zone 1	10	10540	4,918	87	6+	Not Selected					0	0	81
2958	3068	9720	10		RUSTIC PL	DEAD END	RUSTIC DR	4	1	26	149	22	452	86	86	Zone 1	10	10540	4,918	87	6+	Not Selected					0	0	81
2210	2046	9720	20		RUSTIC PL	RUSTIC DR	RUSTIC PL	4	1	23	140	18	376	90	90	Zone 1	10	10540	4,918	87	6+	Not Selected					0	0	85
8850	150356	9720	30		RUSTIC PL	RUSTIC PL	RUSTIC PL	4	1	15	149	12	261	91	90	Zone 1	10	10540	4,918	87	6+	Not Selected					0	0	85
6867	2983	9720	40		RUSTIC PL	RUSTIC PL	RUSTIC PL	4	1	15	182	15	319	82	81	Zone 1	10	10540	4,918	87	6+	Not Selected					0	0	76
3469	3878	14180	10	W	47TH ST	S ELM ST	S OAK ST	4	1	36	209	42	878	35	35	Zone 1	10	10560	2,475	40	6+	Not Selected					0	0	25
3468	3876	14180	20	W	47TH ST	S ASH ST	S ELM ST	4	1	37	233	48	1,006	42	41	Zone 1	10	10560	2,475	40	6+	Not Selected					0	0	31
3464	3871	14180	30	W	47TH ST	S DAVID ST	S ASH ST	4	1	36	232	46	974	34	34	Zone 1	10	10560	2,475	40	6+	Not Selected					0	0	25
3472	3885	9730	10	S	ASH ST	W 47TH ST	CUL-DE-SAC	4	1	44	385	93	1,960	34	33	Zone 1	10	10560	2,475	40	6+	Not Selected					0	0	24
3351	3684	10300	90	S	DAVID ST	W 47TH ST	W 50TH ST	4	1	36	793	159	3,331	42	42	Zone 1	10	10560	2,475	40	6+	Not Selected					0	0	32
3641	4231	11560	70	S	OAK ST	W 47TH ST	W 50TH ST	4	1	35	623	121	2,544	45	45	Zone 1	10	10560	2,475	40	6+	Not Selected					0	0	35
3629	4213	14150	10	W	45TH ST	S ASH ST	CUL-DE-SAC	4	1	43	309	74	1,554	69	68	Zone 1	10	10580	3,158	69	6+	Not Selected					0	0	60
3627	4211	14150	20	W	45TH ST	S DAVID ST	S ASH ST	4	1	35	273	53	1,115	73	72	Zone 1	10	10580	3,158	69	6+	Not Selected					0	0	65
3624	4208	14150	30	W	45TH ST	S CENTER ST	S DAVID ST	4	1	36	244	49	1,025	76	75	Zone 1	10	10580	3,158	69	6+	Not Selected					0	0	68
3628	4212	9740	10	S	ASH ST	S CENTER ST	W 45TH ST	4	1	35	1,128	219	4,606	70	69	Zone 1	10	10580	3,158	69	6+	Not Selected					0	0	61
3621	4205	10050	10	S	CENTER ST	S DAVID ST	W 45TH ST	4	1	36	535	107	2,247	77	77	Zone 1	10	10580	3,158	69	6+	Not Selected					0	0	70
3625	4209	10310	10	S	DAVID ST	S CENTER ST	W 45TH ST	4	1	35	669	130	2,732	61	61	Zone 1	10	10580	3,158	69	6+	Not Selected					0	0	52
2295	2170	9780	10	S	ASH ST	W 12TH ST	W 13TH ST	3	1	35	371	72	1,515	74	74	Zone 1	10	10600	2,635	78	6+	Fall Thru Yr 5					0	0	66
2347	2248	9790	10	S	ASH ST	W 11TH ST	W 12TH ST	3	1	36	370	74	1,554	85	84	Zone 1	10	10600	2,635	78	6+	Fall Thru Yr 5					0	0	79
2290	2165	9790	20	S	ASH ST	W 10TH ST	W 11TH ST	3	1	34	370	70	1,468	84	84	Zone 1	10	10600	2,635	78	6+	Fall Thru Yr 5					0	0	78
1208	400	9790	30	S	ASH ST	W 9TH ST	W 10TH ST	3	1	35	370	72	1,511	79	78	Zone 1	10	10600	2,635	78	6+	Fall Thru Yr 5					0	0	72
6732	1902	9800	10	S	ASH ST	E 8TH ST	CY AVE	3	1	34	370	70	1,468	76	75	Zone 1	10	10600	2,635	78	6+	Fall Thru Yr 5					0	0	68
1967	1673	9800	20	S	ASH ST	W 7TH ST	W 8TH ST	3	1	34	371	70	1,472	81	80	Zone 1	10	10600	2,635	78	6+	Fall Thru Yr 5					0	0	74
2021	1749	9800	30	S	ASH ST	E COLLINS DR	W 7TH ST	3	1	35	413	80	1,686	69	69	Zone 1	10	10600	2,635	78	6+	Fall Thru Yr 5					0	0	60
1759	1342	13940	10	W	2ND ST	S CENTER ST	S DAVID ST	3	1	24	381	51	1,067	67	66	Zone 1	10	10620	2,031	74	6+	Fall Thru Yr 2					0	0	58
4771	3978	9810	10	S	ASH ST	W MIDWEST AVE	E COLLINS DR	3	1	45	571	143	2,998	79	79	Zone 1	10	10620	2,031	74	6+	Fall Thru Yr 2					0	0	72
1863	1508	9810	20	S	ASH ST	WEST YELLOWSTONE HWY	W MIDWEST AVE	3	1	36	670	134	2,814	79	79	Zone 1	10	10620	2,031	74	6+	Fall Thru Yr 2					0	0	71
1767	1355	14710	10	W	YELLOWSTONE HWY	S DAVID ST	S CENTER ST	3	1	32	409	73	1,527	63.3	62.7	Zone 1	10	10620	2031	74	6+	Fall Thru Yr 2					0	0	54
1762	50041	9820	10	S	ASH ST	W YELLOWSTONE HWY	INDUSTRIAL AVE	3	1	27	209	31	658	38	38	Zone 1	10	10640	1,269	50	6+	Fall Thru Yr 1					0	0	28
6034	1345	9820	20	S	ASH ST	W 2ND ST	INDUSTRIAL AVE	3	1	30	190	32	665	56	55	Zone 1	10	10640	1,269	50	6+	Fall Thru Yr 1					0	0	44
1450	841	9820	30	S	ASH ST	US HWY 26	W 2ND ST	3	1	35	339	66	1,384	44	43	Zone 1	10	10640	1,269	50	6+	Fall Thru Yr 1					0	0	32
1617	1131	14470	10	W	B ST	N DAVID ST	N ASH ST	3	1	46	531	136	2,850	57	56	Zone 1	10	10640	1,269	50	6+	Fall Thru Yr 1					0	0	46
3047	3222	9920	10	S	BEVERLY ST	SAGEWOOD AVE	E 21ST ST	2	1	47	370	97	2,029	72	71	Zone 1	10	10660	1,837	72	6+	Fall Thru Yr 1					0	0	62
2841	2903	9920	20	S	BEVERLY ST	AMHERST AVE	SAGEWOOD AVE	2	1	47	243	63	1,332	66	65	Zone 1	10	10660	1,837	72	6+	Fall Thru Yr 1					0	0	55
6183	3070	9920	30	S	BEVERLY ST	SWEETWATER DR	AMHERST AVE	2	1	49	184	50	1,052	71	70	Zone 1	10	10660	1,837	72	6+	Fall Thru Yr 1					0	0	61
2960	150353	9920	40	S	BEVERLY ST	E 18TH ST	SWEETWATER DR	2	1	48	550	147	3,080	79	79	Zone 1	10	10660	1,837	72	6+	Fall Thru Yr 1					0	0	71
2592	2568	9920	50	S	BEVERLY ST	E 17TH ST	E 18TH ST	2	1	47	245	64	1,343	72	71	Zone 1	10	10660	1,837	72	6+	Fall Thru Yr 1					0	0	62
2524	2482	9920	60	S	BEVERLY ST	FAIRVIEW AVE	E 17TH ST	2	1	51	245	69	1,458	71	70	Zone 1	10	10660	1,837	72	6+	Fall Thru Yr 1					0	0	61
1711	1266	9920	70	S	BEVERLY ST	E 16TH ST	FAIRVIEW AVE	2	1	50	239	66	1,394	62	61	Zone 1	10	10680	2,103	58	6+	Fall Thru Yr 3					0	0	50
2749	2770	9920	80	S	BEVERLY ST	E 15TH ST	E 16TH ST	2	1	52	557	161	3,379	63	62	Zone 1	10	10680	2,103	58	6+	Fall Thru Yr 3					0	0	51
2510	2464	9920	90	S	BEVERLY ST	FARNUM ST	E 15TH ST	2	1	47	639	167	3,504	60	59	Zone 1	10	10680	2,103	58	6+	Fall Thru Yr 3					0	0	48
2452	2398	9920	100	S	BEVERLY ST	E 12TH ST	FARNUM ST	2	1	57	668	212	4,442	54	53	Zone 1	10	10680	2,103	58	6+	Fall Thru Yr 3					0	0	41
4993	1681	9930	20	S	BEVERLY ST	ODELL PL	E 10TH ST	2	1	45	145	36	761	82	82	Zone 1	10	10700	2,038	86	6+	Fall Thru Yr 5					0	0	75
6751	1969	9930	30	S	BEVERLY ST	ODELL PL	ODELL PL	2	1	44	74	18	380	88	87	Zone 1	10	10700	2,038	86	6+	Fall Thru Yr 5					0	0	81
6750	1958	9930	40	S	BEVERLY ST	E 8TH ST	ODELL PL	2	1	45	472	118	2,478	90	89	Zone 1	10	10700	2,038	86	6+	Fall Thru Yr 5					0	0	83
2032	1770	9930	50	S	BEVERLY ST	E 7TH ST	E 8TH ST	2	1	43	328	78	1,645	84	84	Zone 1	10	10700	2,038	86	6+	Fall Thru Yr 5					0	0	78
1946	1639	9930	60	S	BEVERLY ST	E 6TH ST	E 7TH ST	2	1	44	326	80	1,673	88	87	Zone 1	10	10700	2,038	86	6+	Fall Thru Yr 5					0	0	81
1363	667	9930	70	S	BEVERLY ST	E 5TH ST	E 6TH ST	2	1	45	339	85	1,780	86	86	Zone 1	10	10700	2,038	86	6+	Fall Thru Yr 5					0	0	80
1196	387	9930	80	S	BEVERLY ST	E 4TH ST	E 5TH ST	2	1	54	354	106	2,230	86	86	Zone 1	10	10700	2,038	86	6+	Fall Thru Yr 5					0	0	80
6762	2036	13730	10	W	20TH ST	S BOXELDER AVE	S POPLAR ST	4	1	30	538	90	1,883	48	47	Zone 1	10	10720	1,707	42	6+	Fall Thru Yr 1					0	0	37
6524	632	13750	10	W	21ST ST	S POPLAR ST	S BOXELDER AVE	4	1	28	876	136	2,862	41	40	Zone 1	10	10720	1,707	42	6+	Fall Thru Yr 1					0	0	31
6872	3010	9960	20	S	BOXELDER AVE	W 20TH ST	W 21ST ST	4	1	28	170	26	555	36	35	Zone 1	10	10720	1,707	42	6+	Fall Thru Yr 1					0	0	26
6870	3007	9960	30	S	BOXELDER AVE	W 20TH ST	W 20TH ST	4	1	31	123	21	445	44	44	Zone 1	10	10720	1,707	42	6+	Fall Thru Yr 1					0	0	35
6864	2948	13700	20	W	19TH ST	S POPLAR ST	S BOXELDER ST	4	1	38	326	69	1,445	50	49	Zone 1	10	10740	2,525	48	6+	Fall Thru Yr 4					0	0	40
2871	2947	13710	10	W	19TH ST	S CEDAR ST	S POPLAR ST	4	1	34	339	64	1,345	50	49	Zone 1	10	10740	2,525	48	6+	Fall Thru Yr 4					0	0	39
6826	2534	9970	20	S	BOXELDER ST	HY AVE	W 19THST	4	1	35	427	83	1,744	47	46	Zone 1	10	10740	2,525	48	6+	Fall Thru Yr 4					0	0	37
2868	2944	10010	50	S	CEDAR ST	W 17TH ST	W 19TH ST	4	1	25	696	97	2,030	49	48	Zone 1	10	10740	2,525	48	6+	Fall Thru Yr 4					0	0	38
6831	2574	10010	60	S	CEDAR ST	W 15TH ST	W 17TH ST	4	1	24	737	98	2,064	48	48	Zone 1	10	10740	2,525	48	6+	Fall Thru Yr 4					0	0	38
2171	1995	13430	50	W	12TH ST	S BOXELDER ST	S WILLOW ST	4	1	30	335	56	1,173	37	36	Zone 1	10	10780	1,827	38	6+	Not Selected					0	0	27

GISID	Agency ID	Street Number	Block Number	Street Prefix	On Street	From Street	To Street	FunCL Code	Pavetype Code	Pavement Width (ft)	Pavement Length (ft)	Add Area (yd2)	Pavement Area (yd2)	Pavement Cndtn Index (PCI)	Current Segment PCI (CPCI)	Zone	Zone Code	Project ID	Project Length (ft)	Project Current PCI	Year of First Rehab	Segment Rehab Results	Rehab Activity Code	Rehab Activity	Avg Unit Rate ($/yd2)	Peripheral Concrete Costs ($)	Segment Pavement Cost ($)	Segment Total Cost ($)	Whole Project Cost ($)	5 Year Post Rehab PCI
1312	603	9990	10	S	BOXELDER ST	W 12TH ST	W 13TH ST	4	1	34	370	70	1,468	43	42	Zone 1	10	10780	1,827	38	6+	Not Selected						0	0	33
2441	2385	12180	10	S	WILLOW ST	W 12TH ST	W 13TH ST	4	1	33	368	67	1,417	33	32.2	Zone 1	10	10780	1827	38	6+	Not Selected						0	0	23
2172	1996	12180	20	S	WILLOW ST	W 11TH ST	W 12TH ST	4	1	31	431	74	1,559	36.3	36	Zone 1	10	10780	1827	38	6+	Not Selected						0	0	27
1212	404	12180	30	S	WILLOW ST	W COLLINS DR	W 11TH ST	4	1	31	323	56	1,168	45.3	44.7	Zone 1	10	10780	1827	38	6+	Not Selected						0	0	35
2664	2667	9980	10	S	BOXELDER ST	W 14TH ST	W 15TH ST	4	1	33	368	67	1,417	58	57	Zone 1	10	10800	1,851	54	6+	Fall Thru Yr 1						0	0	48
1724	1284	9980	20	S	BOXELDER ST	W 13TH ST	W 14TH ST	4	1	32	371	66	1,385	59	59	Zone 1	10	10800	1,851	54	6+	Fall Thru Yr 1						0	0	49
1720	1279	10020	10	S	CEDAR ST	W 13TH ST	W 14TH ST	4	1	35	371	72	1,515	43	43	Zone 1	10	10800	1,851	54	6+	Fall Thru Yr 1						0	0	34
6649	1289	10110	10	S	CHERRY ST	W 13TH ST	W 14TH ST	4	1	32	371	66	1,385	59	59	Zone 1	10	10800	1,851	54	6+	Fall Thru Yr 1						0	0	50
1726	1286	12170	20	S	WILLOW ST	W 13TH ST	W 14TH ST	4	1	32	370	66	1,381	53.3	52.9	Zone 1	10	10800	1851	54	6+	Fall Thru Yr 1						0	0	44
2201	2033	13740	10	W	20TH ST	S CEDAR ST	S POPLAR ST	4	1	40	338	75	1,577	44	43	Zone 1	10	10820	1,405	42	6+	Fall Thru Yr 1						0	0	33
1340	637	10010	30	S	CEDAR ST	W 20TH ST	W 21ST ST	4	1	33	500	92	1,925	32	32	Zone 1	10	10820	1,405	42	6+	Fall Thru Yr 1						0	0	23
2967	3079	10010	40	S	CEDAR ST	W 19TH ST	W 20TH ST	4	1	33	567	104	2,183	50	49	Zone 1	10	10820	1,405	42	6+	Fall Thru Yr 1						0	0	40
1211	403	13380	20	W	11TH ST	S BOXELDER ST	S WILLOW ST	4	1	29	335	54	1,133	58	57	Zone 1	10	10840	1,917	57	6+	Fall Thru Yr 3						0	0	48
2280	2154	13380	30	W	11TH ST	S POPLAR ST	S BOXELDER ST	4	1	32	333	59	1,243	62	61	Zone 1	10	10840	1,917	57	6+	Fall Thru Yr 3						0	0	52
2360	2262	13430	60	W	12TH ST	S POPLAR ST	S BOXELDER ST	4	1	33	335	61	1,290	51	50	Zone 1	10	10840	1,917	57	6+	Fall Thru Yr 3						0	0	40
2361	2263	9990	20	S	BOXELDER ST	W 11TH ST	W 12TH ST	4	1	32	429	76	1,602	66	65	Zone 1	10	10840	1,917	57	6+	Fall Thru Yr 3						0	0	57
2284	2158	9990	30	S	BOXELDER ST	W COLLINS DR	W 11TH ST	4	1	35	485	94	1,980	53	53	Zone 1	10	10840	1,917	57	6+	Fall Thru Yr 3						0	0	44
4310	5939	13760	40	W	21ST ST	S WALNUT	DEAD END	4	1	21	481	56	1,178	30	29	Zone 1	10	10860	1,616	22	6+	Not Selected						0	0	21
3073	3254	10010	10	S	CEDAR ST	W 21ST ST	DEAD END	4	1	34	206	39	817	20	19	Zone 1	10	10860	1,616	22	6+	Not Selected						0	0	13
1039	67	11980	10	S	WALNUT ST	W 20TH ST	W 21ST ST	4	1	40	361	80	1,685	23.7	23.1	Zone 1	10	10860	1616	22	6+	Not Selected						0	0	16
2963	3075	11980	20	S	WALNUT ST	W 19TH ST	W 20TH ST	4	1	23	568	73	1,524	17.7	17.2	Zone 1	10	10860	1616	22	6+	Not Selected						0	0	11
3467	3875	14180	40	W	47TH ST	S CENTER ST	S DAVID ST	4	1	35	227	44	927	31	30	Zone 1	10	10900	1,712	40	6+	Fall Thru Yr 1						0	0	21
4550	3681	14210	40	W	50TH ST	S CENTER ST	CASPER MOUNTAIN RD	4	1	35	224	44	915	37	36	Zone 1	10	10900	1,712	40	6+	Fall Thru Yr 1						0	0	27
4547	4232	14220	10	W	50TH ST	CASPER MOUNTAIN RD	MOUNTAIN WAY	4	1	35	214	42	874	31	31	Zone 1	10	10900	1,712	40	6+	Fall Thru Yr 1						0	0	23
4545	5916	14220	20	W	50TH ST	MOUNTAIN WAY	VISTA WAY	4	1	35	268	52	1,094	42	41	Zone 1	10	10900	1,712	40	6+	Fall Thru Yr 1						0	0	32
3349	3682	10040	30	S	CENTER ST	W 47TH ST	W 50TH ST	4	1	36	779	156	3,272	47	46	Zone 1	10	10900	1,712	40	6+	Fall Thru Yr 1						0	0	37
3350	3683	14210	30	W	50TH ST	S DAVID ST	S CENTER ST	4	1	36	250	50	1,050	57	57	Zone 1	10	10920	2,228	48	6+	Fall Thru Yr 4						0	0	48
3654	4251	14250	30	W	53RD ST	S DAVID ST	S CENTER S	4	1	46	250	64	1,342	48	47	Zone 1	10	10920	2,228	48	6+	Fall Thru Yr 4						0	0	37
3652	4249	14250	40	W	53RD ST	S CENTER ST	CASPER MOUNTAIN RD	4	1	44	225	55	1,155	39	38	Zone 1	10	10920	2,228	48	6+	Fall Thru Yr 4						0	0	29
3680	4299	10040	10	S	CENTER ST	W 53RD ST	GOODSTEIN DR	4	1	35	753	146	3,075	47	46	Zone 1	10	10920	2,228	48	6+	Fall Thru Yr 4						0	0	37
3653	4250	10040	20	S	CENTER ST	W 50TH ST	W 53RD ST	4	1	36	750	150	3,150	51	51	Zone 1	10	10920	2,228	48	6+	Fall Thru Yr 4						0	0	41
2489	2441	13610	20	W	14TH ST	S CENTER ST	S DAVID ST	4	1	30	369	62	1,292	39	39	Zone 1	10	10940	1,972	45	6+	Fall Thru Yr 2						0	0	29
2478	2427	10080	10	S	CENTER ST	E 13TH ST	W 14TH ST	4	1	40	375	83	1,750	55	55	Zone 1	10	10940	1,972	45	6+	Fall Thru Yr 2						0	0	46
2602	2580	10330	10	S	DAVID ST	W 14TH ST	CUL-DE-SAC	4	1	52	119	34	724	41	41	Zone 1	10	10940	1,972	45	6+	Fall Thru Yr 2						0	0	31
2003	1712	11060	20	S	LINCOLN ST	E 13TH ST	E 14TH ST	4	1	29	370	60	1,252	43	42	Zone 1	10	10940	1,972	45	6+	Fall Thru Yr 2						0	0	33
1999	1708	11070	10	S	LINCOLN ST	E 12TH ST	E 13TH ST	4	1	29	370	60	1,252	42	41	Zone 1	10	10940	1,972	45	6+	Fall Thru Yr 2						0	0	32
2316	2213	11080	10	S	LINCOLN ST	E 11TH ST	E 12TH ST	4	1	29	369	59	1,248	46	46	Zone 1	10	10940	1,972	45	6+	Fall Thru Yr 2						0	0	35
1215	407	13380	10	W	11TH ST	S WILLOW ST	S CHERRY ST	4	1	32	336	60	1,254	43	42	Zone 1	10	10960	1,630	44	6+	Fall Thru Yr 2						0	0	33
2173	1997	13430	40	W	12TH ST	S WILLOW ST	S CHERRY ST	4	1	29	336	54	1,137	44	43	Zone 1	10	10960	1,630	44	6+	Fall Thru Yr 2						0	0	33
2252	2121	10120	10	S	CHERRY ST	W 12TH ST	W 13TH ST	4	1	35	369	72	1,507	44	43	Zone 1	10	10960	1,630	44	6+	Fall Thru Yr 2						0	0	33
2174	1998	10120	20	S	CHERRY ST	W 11TH ST	W 12TH ST	4	1	33	430	79	1,656	46	45	Zone 1	10	10960	1,630	44	6+	Fall Thru Yr 2						0	0	35
1217	409	10120	30	S	CHERRY ST	W COLLINS DR	W 11TH ST	4	1	33	159	29	612	54	54	Zone 1	10	10960	1,630	44	6+	Fall Thru Yr 2						0	0	44
2867	2943	13710	20	W	19TH ST	S CHESTNUT ST	S CEDAR ST	4	1	32	335	60	1,251	42	41	Zone 1	10	10980	2,066	47	6+	Fall Thru Yr 3						0	0	32
2865	2941	13710	30	W	19TH ST	S WALNUT ST	S CHESTNUT ST	4	1	32	337	60	1,258	44	43	Zone 1	10	10980	2,066	47	6+	Fall Thru Yr 3						0	0	33
2866	2942	10140	30	S	CHESTNUT ST	W 17TH ST	W 19TH ST	4	1	23	697	89	1,870	57	57	Zone 1	10	10980	2,066	47	6+	Fall Thru Yr 3						0	0	48
2864	2940	11980	30	S	WALNUT ST	W 17TH ST	W 19TH ST	4	1	26	697	101	2,114	44	43.2	Zone 1	10	10980	2066	47	6+	Fall Thru Yr 3						0	0	33
2160	1978	13350	30	W	10TH ST	S WALNUT ST	CHESTNUT ST	4	1	32	335	60	1,251	43	42	Zone 1	10	11000	3,078	50	6+	Fall Thru Yr 1						0	0	32
2158	1976	13360	10	W	10TH ST	S SPRUCE ST	S WALNUT ST	4	1	31	365	63	1,320	58	57	Zone 1	10	11000	3,078	50	6+	Fall Thru Yr 1						0	0	48
2246	2115	13390	30	W	11TH ST	S WALNUT ST	S CHESTNUT ST	4	1	27	335	50	1,055	54	53	Zone 1	10	11000	3,078	50	6+	Fall Thru Yr 1						0	0	44
2244	2113	13400	10	W	11TH ST	S SPRUCE ST	S WALNUT ST	4	1	34	365	69	1,448	52	52	Zone 1	10	11000	3,078	50	6+	Fall Thru Yr 1						0	0	43
2118	1914	14390	10	W	9TH ST	S WALNUT ST	S CHESTNUT ST	4	1	31	335	58	1,212	50	49	Zone 1	10	11000	3,078	50	6+	Fall Thru Yr 1						0	0	40
1255	505	14400	10	W	9TH ST	S SPRUCE ST	S WALNUT ST	4	1	33	365	67	1,405	53	52	Zone 1	10	11000	3,078	50	6+	Fall Thru Yr 1						0	0	43
2247	2116	10150	30	S	CHESTNUT ST	W 10TH ST	W 11TH ST	4	1	34	370	70	1,468	47	46	Zone 1	10	11000	3,078	50	6+	Fall Thru Yr 1						0	0	36
2161	1979	10150	40	S	CHESTNUT ST	W 9TH ST	W 10TH ST	4	1	36	440	88	1,848	55	54	Zone 1	10	11000	3,078	50	6+	Fall Thru Yr 1						0	0	45
2120	1916	10150	50	S	CHESTNUT ST	W COLLINS DR	W 9TH ST	4	1	36	168	34	706	41	41	Zone 1	10	11000	3,078	50	6+	Fall Thru Yr 1						0	0	32
2597	2575	13680	10	W	17TH ST	S CEDAR ST	S POPLAR ST	4	1	24	340	45	952	77	77	Zone 1	10	11020	5,046	72	6+	Fall Thru Yr 1						0	0	71
2595	2572	13680	20	W	17TH ST	S CHESTNUT ST	S CEDAR ST	4	1	26	335	48	1,016	81	81	Zone 1	10	11020	5,046	72	6+	Fall Thru Yr 1						0	0	76
5700	2187	13680	30	W	17TH ST	S WALNUT ST	S CHESTNUT ST	4	1	28	335	52	1,094	80	80	Zone 1	10	11020	5,046	72	6+	Fall Thru Yr 1						0	0	74
5699	2185	13680	40	W	17TH ST	S SPRUCE ST	S WALNUT ST	4	1	30	365	61	1,278	80	80	Zone 1	10	11020	5,046	72	6+	Fall Thru Yr 1						0	0	74
5698	2183	13680	50	W	17TH ST	S OAK ST	S SPRUCE ST	4	1	27	340	51	1,071	79	79	Zone 1	10	11020	5,046	72	6+	Fall Thru Yr 1						0	0	73
2302	2178	13680	60	W	17TH ST	S ELM ST	S OAK ST	4	1	28	360	56	1,176	82	81	Zone 1	10	11020	5,046	72	6+	Fall Thru Yr 1						0	0	76
2779	2810	13680	70	W	17TH ST	COLLEGE DR	S ELM ST	4	1	27	148	22	466	76	76	Zone 1	10	11020	5,046	72	6+	Fall Thru Yr 1						0	0	69
2588	2564	13690	30	W	18TH ST	COLLEGE DR	S OAK ST	4	1	30	316	53	1,106	65	64	Zone 1	10	11020	5,046	72	6+	Fall Thru Yr 1						0	0	55
3036	3206	13760	10	W	21ST ST	S CEDAR ST	S POPLAR ST	4	1	31	338	58	1,222	77	77	Zone 1	10	11020	5,046	72	6+	Fall Thru Yr 1						0	0	70
1332	627	13760	20	W	21ST ST	S CHESTNUT ST	S CEDAR ST	4	1	33	358	66	1,378	81	81	Zone 1	10	11020	5,046	72	6+	Fall Thru Yr 1						0	0	75
3035	3205	13760	30	W	21ST ST	S WALNUT ST	S CHESTNUT ST	4	1	34	339	64	1,345	62	61	Zone 1	10	11020	5,046	72	6+	Fall Thru Yr 1						0	0	52
6830	2571	10140	40	S	CHESTNUT ST	W 15TH ST	W 17TH ST	4	1	25	736	102	2,147	64	64	Zone 1	10	11020	5,046	72	6+	Fall Thru Yr 1						0	0	55
8356	2186	11980	40	S	WALNUT ST	W 15TH ST	W 17TH ST	4	1	23	736	94	1,975	61	60.4	Zone 1	10	11020	5046	72	6+	Fall Thru Yr 1						0	0	51
2966	3078	13740	20	W	20TH ST	S CHESTNUT ST	S CEDAR ST	4	1	38	335	71	1,485	46	45	Zone 1	10	11040	1,612	43	6+	Fall Thru Yr 1						0	0	35
2964	3076	13740	30	W	20TH ST	S WALNUT ST	S CHESTNUT ST	4	1	40	338	75	1,577	41	41	Zone 1	10	11040	1,612	43	6+	Fall Thru Yr 1						0	0	31
1330	623	10140	10	S	CHESTNUT ST	W 20TH ST	W 21ST ST	4	1	36	371	74	1,558	32	32	Zone 1	10	11040	1,612	43	6+	Fall Thru Yr 1						0	0	23
2965	3077	10140	20	S	CHESTNUT ST	W 19TH ST	W 20TH ST	4	1	33	568	104	2,187	51	50	Zone 1	10	11040	1,612	43	6+	Fall Thru Yr 1						0	0	40
2164	1984	13350	10	W	10TH ST	S CEDAR ST	S POPLAR ST	4	1	35	335	65	1,368	45	44	Zone 1	10	11060	2,714	54	6+	Fall Thru Yr 2						0	0	35
2162	1980	13350	20	W	10TH ST	S CHESTNUT ST	CEDAR ST	4	1	33	335	61	1,290	60	59	Zone 1	10	11060	2,714	54	6+	Fall Thru Yr 2						0	0	51
2275	2149	13390	10	W	11TH ST	S CEDAR ST	S POPLAR ST	4	1	25	336	47	980	52	52	Zone 1	10	11060	2,714	54	6+	Fall Thru Yr 2						0	0	42
2249	2118	13390	20	W	11TH ST	S CHESTNUT ST	S CEDAR ST	4	1	33	335	61	1,290	62	62	Zone 1	10	11060	2,714	54	6+	Fall Thru Yr 2						0	0	53
2358	2260	13440	10	W	12TH ST	S CEDAR ST	S POPLAR ST	4	1	32	335	60	1,251	59	59	Zone 1	10	11060	2,714	54	6+	Fall Thru Yr 2						0	0	50
2356	2258	13440	20	W	12TH ST	S CHESTNUT ST	S CEDAR ST	4	1	30	335	56	1,173	56	55	Zone 1	10	11060	2,714	54	6+	Fall Thru Yr 2						0	0	46
2354	2256	13440	30	W	12TH ST	S WALNUT ST	S CHESTNUT ST	4	1	33	335	61	1,290	52	52	Zone 1	10	11060	2,714	54	6+	Fall Thru Yr 2						0	0	43

GISID	Agency ID	Street Number	Block Number	Street Prefix	On Street	From Street	To Street	FunCL Code	Pavetype Code	Pavement Width (ft)	Pavement Length (ft)	Add Area (yd2)	Pavement Area (yd2)	Pavement Cndtn Index (PCI)	Current Segment PCI (CPCI)	Zone	Zone Code	Project ID	Project Length (ft)	Project Current PCI	Year of First Rehab	Segment Rehab Results	Rehab Activity Code	Rehab Activity	Avg Unit Rate ($/yd2)	Peripheral Concrete Costs ($)	Segment Pavement Cost ($)	Segment Total Cost ($)	Whole Project Cost ($)	5 Year Post Rehab PCI
1306	596	10150	10	S	CHESTNUT ST	W 12TH ST	W 13TH ST	4	1	34	368	70	1,460	53	52	Zone 1	10	11060	2,714	54	6+	Fall Thru Yr 2					0	0	42
1945	1638	10160	10	S	CHESTNUT ST	W MIDWEST AVE	WIMBORNE ST	4	1	36	352	70	1,478	67	66	Zone 1	10	11080	2,401	69	6+	Fall Thru Yr 5					0	0	58
5807	285	14540	10	W	COLLINS DR	W COLLINS DR	S POPLAR ST	4	1	22	248	30	637	64	64	Zone 1	10	11080	2,401	69	6+	Fall Thru Yr 5					0	0	56
1910	1588	14640	10	W	MIDWEST AVE	S SPRUCE ST	S WALNUT ST	4	1	55	425	130	2,727	70	70	Zone 1	10	11080	2,401	69	6+	Fall Thru Yr 5					0	0	62
1904	1578	14640	20	W	MIDWEST AVE	S OAK ST	S SPRUCE ST	4	1	38	360	76	1,596	74	73	Zone 1	10	11080	2,401	69	6+	Fall Thru Yr 5					0	0	66
1197	388	14640	30	W	MIDWEST AVE	S ELM ST	S OAK ST	4	1	38	398	84	1,764	78	78	Zone 1	10	11080	2,401	69	6+	Fall Thru Yr 5					0	0	71
1497	932	15040	10		WIMBORNE ST	S CHESTNUT ST	DEAD END	4	1	32	274	49	1,023	66.3	65.9	Zone 1	10	11080	2401	69	6+	Fall Thru Yr 5					0	0	58
1962	1664	15040	20		WIMBORNE ST	S CHESTNUT ST	S WALNUT ST	4	1	30	344	57	1,204	56.7	56	Zone 1	10	11080	2401	69	6+	Fall Thru Yr 5					0	0	46
2326	2225	10230	10	S	CONWELL ST	E 10TH ST	E 12TH ST	3	1	31	644	111	2,329	71	70	Zone 1	10	11140	1,442	68	6+	Fall Thru Yr 4					0	0	62
4685	1896	10230	20	S	CONWELL ST	E 8TH ST	E 10TH ST	3	1	33	798	146	3,072	66	66	Zone 1	10	11140	1,442	68	6+	Fall Thru Yr 4					0	0	56
1824	1441	10250	20	S	CONWELL ST	E 2ND ST	E 3RD ST	3	1	36	500	100	2,100	62	62	Zone 1	10	11160	1,000	70	6+	Not Selected					0	0	52
1752	1329	10260	10	S	CONWELL ST	E 1ST ST	E 2ND ST	3	1	40	500	111	2,333	77	77	Zone 1	10	11160	1,000	70	6+	Not Selected					0	0	70
3647	4241	14240	10	W	52ND ST	S ELM ST	S DAVID ST	4	1	36	601	120	2,524	45	45	Zone 1	10	11180	1,351	42	6+	Fall Thru Yr 1					0	0	35
3655	4252	10300	60	S	DAVID ST	W 52ND ST	W 53RD ST	4	1	35	246	48	1,005	48	47	Zone 1	10	11180	1,351	42	6+	Fall Thru Yr 1					0	0	38
3646	4240	10300	70	S	DAVID ST	W 51ST ST	W 52ND ST	4	1	35	252	49	1,029	36	35	Zone 1	10	11180	1,351	42	6+	Fall Thru Yr 1					0	0	26
3642	4234	10300	80	S	DAVID ST	W 50TH ST	W 51ST ST	4	1	36	252	50	1,058	37	37	Zone 1	10	11180	1,351	42	6+	Fall Thru Yr 1					0	0	27
3519	4025	14290	10	W	57TH ST	S DAVID ST	DEAD END	4	1	39	669	143	3,013	59	58	Zone 1	10	11200	2,914	50	6+	Fall Thru Yr 1					0	0	49
3517	4023	14290	20	W	57TH ST	CUL-DE-SAC	S DAVID ST	4	1	52	153	44	928	45	44	Zone 1	10	11200	2,914	50	6+	Fall Thru Yr 1					0	0	34
3693	4316	14300	30	W	58TH ST	S DAVID ST	DEAD END	4	1	36	828	166	3,478	45	44	Zone 1	10	11200	2,914	50	6+	Fall Thru Yr 1					0	0	35
3691	4314	14300	40	W	58TH ST	CUL-DE-SAC	S DAVID ST	4	1	63	98	34	715	42	42	Zone 1	10	11200	2,914	50	6+	Fall Thru Yr 1					0	0	32
3692	4315	10300	10	S	DAVID ST	W 57TH ST	W 58TH ST	4	1	36	288	58	1,210	40	39	Zone 1	10	11200	2,914	50	6+	Fall Thru Yr 1					0	0	30
3518	4024	10300	20	S	DAVID ST	GOODSTEIN DR	W 57TH ST	4	1	36	292	58	1,226	55	54	Zone 1	10	11200	2,914	50	6+	Fall Thru Yr 1					0	0	44
4597	4019	11560	30	S	OAK ST	GOODSTEIN	w58TH ST	4	1	45	586	147	3,077	56	55	Zone 1	10	11200	2,914	50	6+	Fall Thru Yr 1					0	0	45
2177	2001	13430	20	W	12TH ST	S COTTONWOOD ST	S LOCUST ST	4	1	33	334	61	1,286	48	48	Zone 1	10	11220	1,466	49	6+	Fall Thru Yr 4					0	0	38
2175	1999	13430	30	W	12TH ST	S CHERRY ST	S COTTONWOOD ST	4	1	31	335	58	1,212	62	62	Zone 1	10	11220	1,466	49	6+	Fall Thru Yr 4					0	0	53
5669	246	10290	10	S	COTTONWOOD ST	W 12TH ST	W 13TH ST	4	1	34	369	70	1,464	41	40	Zone 1	10	11220	1,466	49	6+	Fall Thru Yr 4					0	0	30
2176	2000	10290	20	S	COTTONWOOD ST	W COLLINS DR	W 12TH ST	4	1	31	428	74	1,548	48	48	Zone 1	10	11220	1,466	49	6+	Fall Thru Yr 4					0	0	38
3591	4169	14270	10	W	54TH ST	S ELM ST	S DAVID ST	4	1	34	794	150	3,150	47	46	Zone 1	10	11240	2,194	50	6+	Fall Thru Yr 1					0	0	36
3597	4175	14280	30	W	55TH ST	S ELM ST	S DAVID ST	4	1	36	645	129	2,709	57	56	Zone 1	10	11240	2,194	50	6+	Fall Thru Yr 1					0	0	46
3682	4302	10300	30	S	DAVID ST	W 55TH ST	GOODSTEIN DR	4	1	35	255	50	1,041	51	50	Zone 1	10	11240	2,194	50	6+	Fall Thru Yr 1					0	0	40
3596	4174	10300	40	S	DAVID ST	W 54TH ST	W 55TH ST	4	1	35	249	48	1,017	56	56	Zone 1	10	11240	2,194	50	6+	Fall Thru Yr 1					0	0	46
3590	4168	10300	50	S	DAVID ST	W 53RD ST	W 54TH ST	4	1	35	251	49	1,025	44	43	Zone 1	10	11240	2,194	50	6+	Fall Thru Yr 1					0	0	33
1968	1674	14370	20	W	8TH ST	S ASH ST	S ELM ST	4	1	27	360	54	1,134	76	75	Zone 1	10	11260	5,543	78	6+	Not Selected					0	0	68
1966	1672	14380	10	W	8TH ST	S DAVID ST	S ASH ST	4	1	29	370	60	1,252	72	72	Zone 1	10	11260	5,543	78	6+	Not Selected					0	0	64
2492	2444	10330	20	S	DAVID ST	W 13TH ST	W 14TH ST	4	1	56	370	115	2,417	70	69	Zone 1	10	11260	5,543	78	6+	Not Selected					0	0	61
1174	330	10340	10	S	DAVID ST	W 12TH ST	W 13TH ST	4	1	55	371	113	2,381	73	73	Zone 1	10	11260	5,543	78	6+	Not Selected					0	0	66
2345	2246	10350	10	S	DAVID ST	W 11TH ST	W 12TH ST	4	1	54	369	111	2,325	81	81	Zone 1	10	11260	5,543	78	6+	Not Selected					0	0	75
2288	2162	10350	20	S	DAVID ST	W 10TH ST	W 11TH ST	4	1	55	370	113	2,374	91	90	Zone 1	10	11260	5,543	78	6+	Not Selected					0	0	85
1206	398	10350	30	S	DAVID ST	W 9TH ST	W 10TH ST	4	1	55	369	113	2,368	88	88	Zone 1	10	11260	5,543	78	6+	Not Selected					0	0	83
2147	1957	10360	10	S	DAVID ST	W 8TH ST	W 9TH ST	4	1	52	370	107	2,245	74	74	Zone 1	10	11260	5,543	78	6+	Not Selected					0	0	67
2516	2470	10540	10	S	ELM ST	W 14TH ST	W 15TH ST	4	1	35	376	73	1,535	84	84	Zone 1	10	11260	5,543	78	6+	Not Selected					0	0	79
2547	2513	10540	20	S	ELM ST	W 13TH ST	W 14TH ST	4	1	35	369	72	1,507	79	78	Zone 1	10	11260	5,543	78	6+	Not Selected					0	0	72
2299	2175	10550	10	S	ELM ST	W 12TH ST	W 13TH ST	4	1	35	370	72	1,511	80	80	Zone 1	10	11260	5,543	78	6+	Not Selected					0	0	74
2350	2251	10560	10	S	ELM ST	W 11TH ST	W 12TH ST	4	1	35	370	72	1,511	75	74	Zone 1	10	11260	5,543	78	6+	Not Selected					0	0	67
2239	2105	10560	20	S	ELM ST	CY AVE	W 11TH ST	4	1	35	394	77	1,609	77	76	Zone 1	10	11260	5,543	78	6+	Not Selected					0	0	70
1284	563	10570	10	S	ELM ST	W 8TH ST	CY AVE	4	1	35	715	139	2,920	75	75	Zone 1	10	11260	5,543	78	6+	Not Selected					0	0	68
2318	2215	10420	10	S	DURBIN ST	E 11TH ST	E 12TH ST	3	1	49	376	102	2,149	73	73	Zone 1	10	11280	2,596	76	6+	Fall Thru Yr 4					0	0	65
1216	408	10420	20	S	DURBIN ST	E 10TH ST	E 11TH ST	3	1	54	370	111	2,331	75	74	Zone 1	10	11280	2,596	76	6+	Fall Thru Yr 4					0	0	67
2169	1992	10420	30	S	DURBIN ST	E 9TH ST	E 10TH ST	3	1	54	370	111	2,331	77	77	Zone 1	10	11280	2,596	76	6+	Fall Thru Yr 4					0	0	70
2140	1950	10420	40	S	DURBIN ST	E 8TH ST	E 9TH ST	3	1	55	370	113	2,374	79	78	Zone 1	10	11280	2,596	76	6+	Fall Thru Yr 4					0	0	72
2099	1877	10420	50	S	DURBIN ST	E 7TH ST	E 8TH ST	3	1	55	370	113	2,374	76	75	Zone 1	10	11280	2,596	76	6+	Fall Thru Yr 4					0	0	68
1110	220	10420	60	S	DURBIN ST	E 6TH ST	E 7TH ST	3	1	55	370	113	2,374	81	81	Zone 1	10	11280	2,596	76	6+	Fall Thru Yr 4					0	0	75
1932	1625	10420	70	S	DURBIN ST	E 5TH ST	E 6TH ST	3	1	55	370	113	2,374	74	74	Zone 1	10	11280	2,596	76	6+	Fall Thru Yr 4					0	0	66
1744	1321	10500	10	S	ELK ST	E 1ST ST	E 2ND ST	4	1	39	500	108	2,275	50	49	Zone 1	10	11300	1,499	46	6+	Fall Thru Yr 2					0	0	40
1746	1323	10940	10	S	KENWOOD ST	E 1ST ST	E 2ND ST	4	1	42	499	116	2,445	51	50	Zone 1	10	11300	1,499	46	6+	Fall Thru Yr 2					0	0	40
1742	1319	11160	10	S	LOWELL ST	E 1ST ST	E 2ND ST	4	1	42	500	117	2,450	38	38	Zone 1	10	11300	1,499	46	6+	Fall Thru Yr 2					0	0	28
3649	4243	14250	10	W	53RD ST	S OAK ST	S ELM ST	4	1	44	250	61	1,283	47	46	Zone 1	10	11320	1,448	45	6+	Fall Thru Yr 2					0	0	36
3656	4253	14250	20	W	53RD ST	S ELM ST	S DAVID ST	4	1	46	697	178	3,741	45	44	Zone 1	10	11320	1,448	45	6+	Fall Thru Yr 2					0	0	35
3657	4254	10520	20	S	ELM ST	W 53RD ST	W 54TH ST	4	1	35	250	49	1,021	46	46	Zone 1	10	11320	1,448	45	6+	Fall Thru Yr 2					0	0	36
3648	4242	10520	30	S	ELM ST	W 52ND ST	W 53RD ST	4	1	35	251	49	1,025	47	46	Zone 1	10	11320	1,448	45	6+	Fall Thru Yr 2					0	0	36
3640	4230	14210	10	W	50TH ST	S OAK ST	S ELM ST	4	1	34	232	44	920	73	73	Zone 1	10	11340	2,313	60	6+	Fall Thru Yr 1					0	0	65
3594	4172	14280	10	W	55TH ST	S OAK ST	S ELM ST	4	1	34	140	26	555	60	60	Zone 1	10	11340	2,313	60	6+	Fall Thru Yr 1					0	0	50
3593	4171	10520	10	S	ELM ST	W 54TH ST	W 55TH ST	4	1	36	250	50	1,050	52	52	Zone 1	10	11340	2,313	60	6+	Fall Thru Yr 1					0	0	42
3686	4306	11560	40	S	OAK ST	W 55TH ST	GOODSTEIN DR	4	1	36	503	101	2,113	58	58	Zone 1	10	11340	2,313	60	6+	Fall Thru Yr 1					0	0	48
3592	4170	11560	50	S	OAK ST	W 53RD ST	W 55TH ST	4	1	36	550	110	2,310	57	57	Zone 1	10	11340	2,313	60	6+	Fall Thru Yr 1					0	0	47
3645	4239	11560	60	S	OAK ST	W 50TH ST	W 53RD ST	4	1	35	638	124	2,605	65	65	Zone 1	10	11340	2,313	60	6+	Fall Thru Yr 1					0	0	56
3352	3685	14210	20	W	50TH ST	S ELM ST	S DAVID ST	4	1	38	487	103	2,159	50	49	Zone 1	10	11360	2,128	52	6+	Fall Thru Yr 1					0	0	40
3643	4235	14230	10	W	51ST ST	S ELM ST	S DAVID ST	4	1	36	510	102	2,142	49	48	Zone 1	10	11360	2,128	52	6+	Fall Thru Yr 1					0	0	38
3644	4238	10520	40	S	ELM ST	W 51ST ST	W 52ND ST	4	1	35	250	49	1,021	58	58	Zone 1	10	11360	2,128	52	6+	Fall Thru Yr 1					0	0	48
3354	3687	10520	50	S	ELM ST	W 50TH ST	W 51ST ST	4	1	36	230	46	966	51	50	Zone 1	10	11360	2,128	52	6+	Fall Thru Yr 1					0	0	40
3639	4229	10520	60	S	ELM ST	W 47TH ST	W 50TH ST	4	1	36	651	130	2,734	58	57	Zone 1	10	11360	2,128	52	6+	Fall Thru Yr 1					0	0	48
4678	2535	10530	10	S	ELM ST	W 17TH ST	COLLEGE DR	4	1	35	401	78	1,637	54	53	Zone 1	10	11380	2,607	53	6+	Fall Thru Yr 1					0	0	43
2780	2811	10530	20	S	ELM ST	W 15TH ST	W 17TH ST	4	1	33	734	135	2,826	49	48	Zone 1	10	11380	2,607	53	6+	Fall Thru Yr 1					0	0	38
6789	2179	11580	20	S	OAK ST	W 15TH ST	W 17TH ST	4	1	33	735	135	2,830	58	58	Zone 1	10	11380	2,607	53	6+	Fall Thru Yr 1					0	0	49
8355	2184	11850	30	S	SPRUCE ST	W 15TH ST	W 17TH ST	4	1	24	737	98	2,064	53	53	Zone 1	10	11380	2,607	53	6+	Fall Thru Yr 1					0	0	43
1856	1499	10620	10	S	FENWAY ST	E 3RD ST	E 4TH ST	4	1	40	370	82	1,727	53	53	Zone 1	10	11400	2,238	53	6+	Fall Thru Yr 1					0	0	43
1820	1437	10620	20	S	FENWAY ST	E 2ND ST	E 3RD ST	4	1	40	500	111	2,333	50	49	Zone 1	10	11400	2,238	53	6+	Fall Thru Yr 1					0	0	39
1748	1325	10630	10	S	FENWAY ST	E 1ST ST	E 2ND ST	4	1	39	500	108	2,275	60	59	Zone 1	10	11400	2,238	53	6+	Fall Thru Yr 1					0	0	50
1857	1501	12210	10	S	WILSON ST	E 3RD ST	E 4TH ST	4	1	40	368	82	1,717	42.7	42	Zone 1	10	11400	2238	53	6+	Fall Thru Yr 1					0	0	32

GISID	Agency ID	Street Number	Block Number	Street Prefix	On Street	From Street	To Street	FunCL Code	Pavetype Code	Pavement Width (ft)	Pavement Length (ft)	Add Area (yd2)	Pavement Area (yd2)	Pavement Cndtn Index (PCI)	Current Segment PCI (CPCI)	Zone	Zone Code	Project ID	Project Length (ft)	Project Current PCI	Year of First Rehab	Segment Rehab Results	Rehab Activity Code	Rehab Activity	Avg Unit Rate ($/yd2)	Peripheral Concrete Costs ($)	Segment Pavement Cost ($)	Segment Total Cost ($)	Whole Project Cost ($)	5 Year Post Rehab PCI
1822	1439	12210	20	S	WILSON ST	E 2ND ST	E 3RD ST	4	1	37	500	103	2,158	60.7	60.1	Zone 1	10	11400	2238	53	6+	Fall Thru Yr 1						0	0	51
4324	5961	10660	10	S	FOREST DR	BIG HORN ST	E 8TH ST	4	1	32	255	45	952	44	44	Zone 1	10	11420	1,935	40	6+	Fall Thru Yr 1						0	0	35
1107	217	10660	20	S	FOREST DR	SWANTON AVE	BIG HORN ST	4	1	33	339	62	1,305	32	32	Zone 1	10	11420	1,935	40	6+	Fall Thru Yr 1						0	0	23
1951	1649	12460	10		SEMINOE ST	WASHAKIE ST	SWANTON AVE	4	1	32	710	126	2,651	44	44	Zone 1	10	11420	1,935	40	6+	Fall Thru Yr 1						0	0	34
1952	1650	12860	80		SWANTON AVE	FOREST DR	SEMINOE ST	4	1	31	381	66	1,378	38	37	Zone 1	10	11420	1,935	40	6+	Fall Thru Yr 1						0	0	28
1950	1648	12860	90		SWANTON AVE	SEMINOE ST	WIND RIVER AVE	4	1	32	250	44	933	45	44	Zone 1	10	11420	1,935	40	6+	Fall Thru Yr 1						0	0	35
4796	1982	10880	30	S	JEFFERSON ST	E 8TH ST	E 11TH ST	4	1	31	715	123	2,586	59	58	Zone 1	10	11440	1,437	48	6+	Fall Thru Yr 4						0	0	49
4797	1798	10880	40	S	JEFFERSON ST	E 6TH ST	E 8TH ST	4	1	41	722	164	3,454	41	41	Zone 1	10	11440	1,437	48	6+	Fall Thru Yr 4						0	0	31
1854	1497	10930	10	S	KENWOOD ST	E 3RD ST	E 4TH ST	4	1	41	370	84	1,770	67	67	Zone 1	10	11460	1,239	60	6+	Fall Thru Yr 5						0	0	59
1849	1491	11150	10	S	LOWELL ST	E 3RD ST	E 4TH ST	4	1	40	370	82	1,727	64	64	Zone 1	10	11460	1,239	60	6+	Fall Thru Yr 5						0	0	55
1815	1432	11150	20	S	LOWELL ST	E 2ND ST	E 3RD ST	4	1	40	499	111	2,329	52	51	Zone 1	10	11460	1,239	60	6+	Fall Thru Yr 5						0	0	41
1847	1488	11040	10	S	LENNOX ST	E 3RD ST	E 4TH ST	4	1	33	371	68	1,428	50	50	Zone 1	10	11480	1,370	59	6+	Fall Thru Yr 4						0	0	40
1813	1429	11040	20	S	LENNOX ST	E 2ND ST	E 3RD ST	4	1	41	499	114	2,387	62	61	Zone 1	10	11480	1,370	59	6+	Fall Thru Yr 4						0	0	52
1740	1317	11050	10	S	LENNOX ST	E 1ST ST	E 2ND ST	4	1	42	500	117	2,450	64	63	Zone 1	10	11480	1,370	59	6+	Fall Thru Yr 4						0	0	54
1140	289	13430	10	W	12TH ST	S LOCUST ST	DEAD END	4	1	31	163	28	590	50	49	Zone 1	10	11500	1,549	43	6+	Fall Thru Yr 1						0	0	39
2675	2679	11110	10	S	LOCUST ST	W 14TH ST	W 15TH ST	4	1	34	367	69	1,456	50	49	Zone 1	10	11500	1,549	43	6+	Fall Thru Yr 1						0	0	40
2578	2554	11110	20	S	LOCUST ST	W 13TH ST	W 14TH ST	4	1	34	368	70	1,460	43	43	Zone 1	10	11500	1,549	43	6+	Fall Thru Yr 1						0	0	33
5672	249	11120	10	S	LOCUST ST	W 12TH ST	W 13TH ST	4	1	34	371	70	1,472	34	33	Zone 1	10	11500	1,549	43	6+	Fall Thru Yr 1						0	0	24
2178	2002	11120	20	S	LOCUST ST	W COLLINS DR	W 12TH ST	4	1	33	280	51	1,078	43	43	Zone 1	10	11500	1,549	43	6+	Fall Thru Yr 1						0	0	33
5081	12224	11370	10	S	MISSOURI AVE	PINYON PKY	E 21ST ST	4	1	37	751	154	3,242	36	35	Zone 1	10	11540	1,346	36	6+	Fall Thru Yr 4						0	0	26
5994	3213	11370	20	S	MISSOURI AVE	E 18TH ST	PINYON PKY	4	1	37	595	122	2,568	36	36	Zone 1	10	11540	1,346	36	6+	Fall Thru Yr 4						0	0	26
3709	4361	14330	10	W	60TH ST	S SPRUCE ST	S WALNUT ST	4	1	35	269	52	1,098	61	60	Zone 1	10	11560	2,398	66	6+	Fall Thru Yr 3						0	0	52
3708	4360	14330	20	W	60TH ST	HERMANS WAY	S SPRUCE ST	4	1	36	120	24	504	74	74	Zone 1	10	11560	2,398	66	6+	Fall Thru Yr 3						0	0	66
6088	50102	14330	30	W	60TH ST	HERMANS WAY	S OAK ST	4	1	33	225	41	866	76	76	Zone 1	10	11560	2,398	66	6+	Fall Thru Yr 3						0	0	69
6246	250025	14330	40	W	60TH ST	S OAK ST	RIDGE LN	4	1	32	1,023	182	3,819	63	63	Zone 1	10	11560	2,398	66	6+	Fall Thru Yr 3						0	0	53
6086	50098	11560	10	S	OAK ST	W 60TH ST	CUL-DE-SAC	4	1	47	184	48	1,003	65	64	Zone 1	10	11560	2,398	66	6+	Fall Thru Yr 3						0	0	55
6083	50097	11560	20	S	OAK ST	W 58TH ST	W 60TH ST	4	1	33	577	106	2,221	69	69	Zone 1	10	11560	2,398	66	6+	Fall Thru Yr 3						0	0	61
2590	2566	13690	20	W	18TH ST	S OAK ST	W 19TH ST	4	1	30	266	44	931	33	33	Zone 1	10	11580	1,877	42	6+	Fall Thru Yr 1						0	0	24
2863	2939	13710	40	W	19TH ST	S SPRUCE ST - W 18TH ST	S WALNUT ST	4	1	32	406	72	1,516	38	38	Zone 1	10	11580	1,877	42	6+	Fall Thru Yr 1						0	0	29
2574	2550	13710	50	W	19TH ST	S SPRUCE ST	W 18TH ST	4	1	32	104	18	388	33	32	Zone 1	10	11580	1,877	42	6+	Fall Thru Yr 1						0	0	23
2589	2565	11580	10	S	OAK ST	W 17TH ST	W 18TH ST	4	1	32	514	91	1,919	50	49	Zone 1	10	11580	1,877	42	6+	Fall Thru Yr 1						0	0	40
2575	2551	11850	10	S	SPRUCE ST	W 18TH ST	W 19TH ST	4	1	23	73	9	196	54	54	Zone 1	10	11580	1,877	42	6+	Fall Thru Yr 1						0	0	45
2195	2023	11850	20	S	SPRUCE ST	W 17TH ST	W 18TH ST	4	1	25	514	71	1,499	45	44	Zone 1	10	11580	1,877	42	6+	Fall Thru Yr 1						0	0	34
5055	6109	13470	10	W	12TH ST	W 12TH ST	CY AVE	4	1	33	97	18	373	59	59	Zone 1	10	11600	2,374	50	6+	Fall Thru Yr 1						0	0	49
2549	2515	11590	10	S	OAK ST	W 13TH ST	W 14TH ST	4	1	36	369	74	1,550	44	43	Zone 1	10	11600	2,374	50	6+	Fall Thru Yr 1						0	0	33
2437	2381	11600	10	S	OAK ST	W 12TH ST	W 13TH ST	4	1	35	370	72	1,511	44	43	Zone 1	10	11600	2,374	50	6+	Fall Thru Yr 1						0	0	33
2330	2229	11610	10	S	OAK ST	CY AVE	W 12THST	4	1	35	389	76	1,588	46	46	Zone 1	10	11600	2,374	50	6+	Fall Thru Yr 1						0	0	36
1718	1274	11860	10	S	SPRUCE ST	W 13TH ST	W 14TH ST	4	1	34	369	70	1,464	57	56	Zone 1	10	11600	2,374	50	6+	Fall Thru Yr 1						0	0	47
2439	2383	11870	10	S	SPRUCE ST	CY AVE	S SPRUCE ST	4	1	33	306	56	1,178	50	49	Zone 1	10	11600	2,374	50	6+	Fall Thru Yr 1						0	0	40
6102	150011	11890	10	S	SPRUCE ST	CY AVE	S SPRUCE ST	4	1	33	101	19	389	74	74	Zone 1	10	11600	2,374	50	6+	Fall Thru Yr 1						0	0	67
6832	2604	11990	10	S	WALNUT ST	W 14TH ST	W 15TH ST	4	1	34	373	70	1,480	56.7	56.3	Zone 1	10	11600	2374	50	6+	Fall Thru Yr 1						0	0	47
1990	1699	11620	10	S	OAK ST	W 10TH ST	CY AVE	4	1	34	374	71	1,484	83	82	Zone 1	10	11620	2,494	81	6+	Fall Thru Yr 1						0	0	77
2156	1973	11620	20	S	OAK ST	W 9TH ST	W 10TH ST	4	1	34	439	83	1,741	88	87	Zone 1	10	11620	2,494	81	6+	Fall Thru Yr 1						0	0	82
7839	6108	11900	10	S	SPRUCE ST	W 11TH ST	CY AVE	4	1	32	362	64	1,351	81	81	Zone 1	10	11620	2,494	81	6+	Fall Thru Yr 1						0	0	76
6782	2112	11900	20	S	SPRUCE ST	W 10TH ST	W 11TH ST	4	1	33	370	68	1,425	84	84	Zone 1	10	11620	2,494	81	6+	Fall Thru Yr 1						0	0	79
6753	1975	11900	30	S	SPRUCE ST	W 9TH ST	W 10TH ST	4	1	32	440	78	1,643	83	83	Zone 1	10	11620	2,494	81	6+	Fall Thru Yr 1						0	0	77
6501	504	11900	40	S	SPRUCE ST	W COLLINS DR	W 9TH ST	4	1	43	509	122	2,553	76	75	Zone 1	10	11620	2,494	81	6+	Fall Thru Yr 1						0	0	68
3206	3449	13870	10	W	27TH ST	HANWAY AVE	ODELL AVE	4	1	28	268	42	875	45	45	Zone 1	10	11640	1,621	45	6+	Fall Thru Yr 2						0	0	35
3006	3148	11650	10	S	ODELL AVE	W 27TH ST	W 29TH ST	4	1	29	712	115	2,409	50	49	Zone 1	10	11640	1,621	45	6+	Fall Thru Yr 2						0	0	39
3205	3448	11650	20	S	ODELL AVE	W 25TH ST	W 27TH ST	4	1	29	641	103	2,169	43	42	Zone 1	10	11640	1,621	45	6+	Fall Thru Yr 2						0	0	32
6937	3552	11770	70	S	ROBERTSON RD	PRIVATE DR	PRIVATE DR	2	1	39	256	55	1,165	84	84	Zone 1	10	11660	4,943	87	6+	Fall Thru Yr 5						0	0	78
6919	3460	11770	80	S	ROBERTSON RD	PRIVATE DR	PRIVATE DR	2	1	37	253	52	1,092	87	87	Zone 1	10	11660	4,943	87	6+	Fall Thru Yr 5						0	0	81
6918	3450	11770	90	S	ROBERTSON RD	PRIVATE DR	CITY BOUNDARY	2	1	37	172	35	742	89	89	Zone 1	10	11660	4,943	87	6+	Fall Thru Yr 5						0	0	83
7480	6260	11780	10	S	ROBERTSON RD	PAINTED HORSE TRL	LITTLE MOON TRL	2	1	39	277	60	1,260	91	91	Zone 1	10	11660	4,943	87	6+	Fall Thru Yr 5						0	0	84
7481	6261	11780	20	S	ROBERTSON RD	LITTLE MOON TRL	CHIEF WASHAKIE RD	2	1	39	280	61	1,274	88	88	Zone 1	10	11660	4,943	87	6+	Fall Thru Yr 5						0	0	82
7483	6262	11780	30	S	ROBERTSON RD	CHIEF WASHAKIE RD	SQUASH BLOSSOM RD	2	1	39	276	60	1,256	87	87	Zone 1	10	11660	4,943	87	6+	Fall Thru Yr 5						0	0	81
7482	5300	11780	40	S	ROBERTSON RD	SQUASH BLOSSOM RD	RIVERS GATE	2	1	50	1,921	534	11,206	87	87	Zone 1	10	11660	4,943	87	6+	Fall Thru Yr 5						0	0	81
8366	3957	11780	50	S	ROBERTSON RD	RIVERS GATE	RIVER HEIGHTS DR	2	1	42	1,508	352	7,389	86	86	Zone 1	10	11660	4,943	87	6+	Fall Thru Yr 5						0	0	80
3348	3678	11770	20	S	ROBERTSON RD	ASTER	TREVETT LN	2	2	39	935	203	4,254	67	66	Zone 1	10	11680	935	66	6+	Fall Thru Yr 4						0	0	59
1087	183	11800	10	S	SINCLAIR PL	E 2ND ST	SWANTON AVE	4	1	37	782	161	3,376	61	61	Zone 1	10	11720	2,144	60	6+	Fall Thru Yr 1						0	0	52
5694	1469	11820	10	S	SOCONY PL	TEXAS PL	SWANTON AVE	4	1	38	416	88	1,844	54	53	Zone 1	10	11720	2,144	60	6+	Fall Thru Yr 1						0	0	43
1876	1536	11930	10	S	SUN DR	TEXAS PL	SWANTON AVE	4	1	33	520	95	2,002	65	64	Zone 1	10	11720	2,144	60	6+	Fall Thru Yr 1						0	0	55
1832	1453	11930	20	S	SUN DR	TEXAS PL	TEXAS PL	4	1	37	103	21	445	71	70	Zone 1	10	11720	2,144	60	6+	Fall Thru Yr 1						0	0	62
1362	666	12940	10		TEXAS PL	SOCONY PL	S SUN DR	4	1	38	323	68	1,432	61	60	Zone 1	10	11720	2,144	60	6+	Fall Thru Yr 1						0	0	52
1811	1427	11820	20	S	SOCONY PL	E 2ND ST	TEXAS PL	4	1	37	600	123	2,590	40	40	Zone 1	10	11740	1,692	41	6+	Fall Thru Yr 1						0	0	30
1816	1433	11930	30	S	SUN DR	E 2ND ST	TEXAS PL	4	1	37	618	127	2,668	46	45	Zone 1	10	11740	1,692	41	6+	Fall Thru Yr 1						0	0	35
1491	923	12950	10		TEXAS PL	S SUN DR	TRIGOOD DR	4	1	32	314	56	1,172	37	37	Zone 1	10	11740	1,692	41	6+	Fall Thru Yr 1						0	0	27
1830	1448	12950	20		TEXAS PL	TRIGOOD DR	DEAD END	4	1	32	160	28	597	37	37	Zone 1	10	11740	1,692	41	6+	Fall Thru Yr 1						0	0	28
4587	5999	11840	10	S	SPRUCE ST	W 62ND ST	DEAD END	4	1	23	492	63	1,320	40	39	Zone 1	10	11760	1,780	47	6+	Fall Thru Yr 3						0	0	29
3258	3534	11970	10	S	WALNUT ST	W 62ND ST	DEAD END	4	1	34	1,288	243	5,109	49.7	48.8	Zone 1	10	11760	1780	47	6+	Fall Thru Yr 3						0	0	39
3714	4366	14340	10	W	62ND ST	S SPRUCE ST	S WALNUT ST	4	1	26	270	39	819	55	55	Zone 1	10	11780	2,588	55	6+	Fall Thru Yr 2						0	0	45
3712	4364	14340	20	W	62ND ST	DEAD END	S SPRUCE ST	4	1	36	113	23	475	67	66	Zone 1	10	11780	2,588	55	6+	Fall Thru Yr 2						0	0	59
3713	4365	11840	20	S	SPRUCE ST	W 60TH ST	W 62ND ST	4	1	35	629	122	2,568	58	57	Zone 1	10	11780	2,588	55	6+	Fall Thru Yr 2						0	0	48
3256	3531	11970	20	S	WALNUT ST	W 60TH ST	W 62ND ST	4	1	35	631	123	2,577	50.7	50	Zone 1	10	11780	2588	55	6+	Fall Thru Yr 2						0	0	40
3710	4362	11970	30	S	WALNUT ST	GOODSTEIN DR	W 60TH ST	4	1	36	945	189	3,969	55.3	54.6	Zone 1	10	11780	2588	55	6+	Fall Thru Yr 2						0	0	45
2050	1814	12020	10	S	WALNUT ST	WIMBORNE ST	W COLLINS DR	3	1	38	470	99	2,084	54.3	53.5	Zone 1	10	11840	3825	72	6+	Fall Thru Yr 1						0	0	43
1943	1636	12020	20	S	WALNUT ST	W MIDWEST AVE	WIMBORNE ST	3	1	36	354	71	1,487	77	76.6	Zone 1	10	11840	3825	72	6+	Fall Thru Yr 1						0	0	70
4778	230	12020	30	S	WALNUT ST	W YELLOWSTONE HWY	W MIDWEST AVE	3	1	46	514	131	2,758	77	76.6	Zone 1	10	11840	3825	72	6+	Fall Thru Yr 1						0	0	70
1868	1524	14690	10	W	YELLOWSTONE HWY	S WALNUT ST	S POPLAR ST	3	1	43	847	202	4,249	80.7	80.4	Zone 1	10	11840	3825	72	6+	Fall Thru Yr 1						0	0	74

GISID	Agency ID	Street Number	Block Number	Street Prefix	On Street	From Street	To Street	FunCL Code	Pavetype Code	Pavement Width (ft)	Pavement Length (ft)	Add Area (yd2)	Pavement Area (yd2)	Pavement Cndtn Index (PCI)	Current Segment PCI (CPCI)	Zone	Zone Code	Project ID	Project Length (ft)	Project Current PCI	Year of First Rehab	Segment Rehab Results	Rehab Activity Code	Rehab Activity	Avg Unit Rate ($/yd2)	Peripheral Concrete Costs ($)	Segment Pavement Cost ($)	Segment Total Cost ($)	Whole Project Cost ($)	5 Year Post Rehab PCI
4651	925	14700	10	W	YELLOWSTONE HWY	S SPRUCE ST	S WALNUT ST	3	1	21	497	58	1,218	71	70.4	Zone 1	10	11840	3825	72	6+	Fall Thru Yr 1					0	0	63
1376	702	14700	30	W	YELLOWSTONE HWY	S OAK ST	S SPRUCE ST	3	1	29	340	55	1,150	68	67.3	Zone 1	10	11840	3825	72	6+	Fall Thru Yr 1					0	0	58
1826	1444	14700	40	W	YELLOWSTONE HWY	S ELM ST	S OAK ST	3	1	20	406	45	947	59.7	59.1	Zone 1	10	11840	3825	72	6+	Fall Thru Yr 1					0	0	49
1088	189	14700	50	W	YELLOWSTONE HWY	S ASH ST	S ELM ST	3	1	23	397	51	1,065	75	74.6	Zone 1	10	11840	3825	72	6+	Fall Thru Yr 1					0	0	67
5703	2191	12060	10	S	WALSH DR	DORSET	E 12TH ST	3	1	35	965	188	3,940	46	45.3	Zone 1	10	11860	3681	53	6+	Fall Thru Yr 1					0	0	35
1518	956	12060	20	S	WALSH DR	E 8TH ST	DORSET	3	1	37	415	85	1,791	76.7	76.3	Zone 1	10	11860	3681	53	6+	Fall Thru Yr 1					0	0	69
1502	939	12060	30	S	WALSH DR	SWANTON AVE	E 8TH ST	3	1	34	543	103	2,154	47.3	46.4	Zone 1	10	11860	3681	53	6+	Fall Thru Yr 1					0	0	35
1940	1633	12060	40	S	WALSH DR	CRYSTIE LN	SWANTON AVE	3	1	35	335	65	1,368	35.7	34.8	Zone 1	10	11860	3681	53	6+	Fall Thru Yr 1					0	0	25
1202	393	12060	50	S	WALSH DR	GANNETT ST	CRYSTIE LN	3	1	46	589	151	3,161	49	48.2	Zone 1	10	11860	3681	53	6+	Fall Thru Yr 1					0	0	37
1783	1374	12060	60	S	WALSH DR	MEDICINE BOW ST	GANNETT ST	3	1	47	262	68	1,437	70	69.4	Zone 1	10	11860	3681	53	6+	Fall Thru Yr 1					0	0	61
1093	194	12060	70	S	WALSH DR	E 2ND ST	MEDICINE BOW ST	3	1	48	572	153	3,203	61.3	60.7	Zone 1	10	11860	3681	53	6+	Fall Thru Yr 1					0	0	51
1728	1291	13580	30	W	14TH ST	S CHERRY ST	S COTTONWOOD ST	4	1	30	334	56	1,169	72	71	Zone 1	10	11880	4,840	75	6+	Fall Thru Yr 3					0	0	64
1727	1288	13580	40	W	14TH ST	S WILLOW ST	S CHERRY ST	4	1	30	336	56	1,176	73	73	Zone 1	10	11880	4,840	75	6+	Fall Thru Yr 3					0	0	65
1725	1285	13580	50	W	14TH ST	S BOXELDER ST	S WILLOW ST	4	1	30	335	56	1,173	80	80	Zone 1	10	11880	4,840	75	6+	Fall Thru Yr 3					0	0	74
1723	1283	13580	60	W	14TH ST	S POPLAR ST	S BOXELDER ST	4	1	31	334	58	1,208	75	74	Zone 1	10	11880	4,840	75	6+	Fall Thru Yr 3					0	0	67
6648	1280	13590	10	W	14TH ST	S CEDAR ST	S POPLAR ST	4	1	31	335	58	1,212	82	81	Zone 1	10	11880	4,840	75	6+	Fall Thru Yr 3					0	0	76
6647	1278	13590	20	W	14TH ST	CY AVE	S CEDAR ST	4	1	31	226	39	817	77	76	Zone 1	10	11880	4,840	75	6+	Fall Thru Yr 3					0	0	70
6645	1276	13600	10	W	14TH ST	S WALNUT ST	CY AVE	4	1	33	444	81	1,709	71	70	Zone 1	10	11880	4,840	75	6+	Fall Thru Yr 3					0	0	63
1719	1275	13600	20	W	14TH ST	S SPRUCE ST	S WALNUT ST	4	1	28	365	57	1,192	78	78	Zone 1	10	11880	4,840	75	6+	Fall Thru Yr 3					0	0	72
1717	1273	13600	30	W	14TH ST	S OAK ST	S SPRUCE ST	4	1	32	341	61	1,273	76	76	Zone 1	10	11880	4,840	75	6+	Fall Thru Yr 3					0	0	69
2548	2514	13600	40	W	14TH ST	S ELM ST	S OAK ST	4	1	32	359	64	1,340	76	76	Zone 1	10	11880	4,840	75	6+	Fall Thru Yr 3					0	0	69
2504	2458	13600	50	W	14TH ST	S ASH ST	S ELM ST	4	1	34	359	68	1,424	80	79	Zone 1	10	11880	4,840	75	6+	Fall Thru Yr 3					0	0	73
2497	2449	13610	10	W	14TH ST	S DAVID ST	S ASH ST	4	1	33	370	68	1,425	81	80	Zone 1	10	11880	4,840	75	6+	Fall Thru Yr 3					0	0	75
2663	2664	13620	170	W	15TH ST	S POPLAR ST	S BOXELDER ST	4	1	30	331	55	1,159	72	71	Zone 1	10	11880	4,840	75	6+	Fall Thru Yr 3					0	0	64
2668	2671	12170	10	S	WILLOW ST	W 14TH ST	W 15TH ST	4	1	31	371	64	1,342	70	69.4	Zone 1	10	11880	4840	75	6+	Fall Thru Yr 3					0	0	61
2533	2496	12280	10	S	WOLCOTT ST	E 14TH ST	E 15TH ST	1	1	52	371	107	2,251	67	66.4	Zone 1	10	11900	2221	66	6+	Fall Thru Yr 3					0	0	56
2477	2426	12280	20	S	WOLCOTT ST	E 13TH ST	E 14TH ST	1	1	51	370	105	2,202	76	75.5	Zone 1	10	11900	2221	66	6+	Fall Thru Yr 3					0	0	66
1170	326	12290	10	S	WOLCOTT ST	E 12TH ST	E 13TH ST	1	1	51	370	105	2,202	66.3	65.7	Zone 1	10	11900	2221	66	6+	Fall Thru Yr 3					0	0	54
2340	2241	12300	10	S	WOLCOTT ST	E 11TH ST	E 12TH ST	1	1	50	370	103	2,158	58	57.4	Zone 1	10	11900	2221	66	6+	Fall Thru Yr 3					0	0	44
1219	411	12300	20	S	WOLCOTT ST	E 10TH ST	E 11TH ST	1	1	51	370	105	2,202	67.7	67.1	Zone 1	10	11900	2221	66	6+	Fall Thru Yr 3					0	0	55
2230	2094	12300	30	S	WOLCOTT ST	E 9TH ST	E 10TH ST	1	1	51	370	105	2,202	62	61.4	Zone 1	10	11900	2221	66	6+	Fall Thru Yr 3					0	0	49
2142	1952	12310	10	S	WOLCOTT ST	E 8TH ST	E 9TH ST	1	1	51	370	105	2,202	49	48.2	Zone 1	10	11920	3095	57	6+	Fall Thru Yr 3					0	0	35
2101	1879	12310	20	S	WOLCOTT ST	E 7TH ST	E 8TH ST	1	1	51	370	105	2,202	55.7	54.9	Zone 1	10	11920	3095	57	6+	Fall Thru Yr 3					0	0	42
2014	1742	12310	30	S	WOLCOTT ST	E 6TH ST	E 7TH ST	1	1	52	370	107	2,245	56.3	55.5	Zone 1	10	11920	3095	57	6+	Fall Thru Yr 3					0	0	42
1934	1627	12310	40	S	WOLCOTT ST	E 5TH ST	E 6TH ST	1	1	52	370	107	2,245	62.7	62	Zone 1	10	11920	3095	57	6+	Fall Thru Yr 3					0	0	51
1892	1553	12310	50	S	WOLCOTT ST	E COLLINS DR	E 5TH ST	1	1	51	224	63	1,333	62	61.4	Zone 1	10	11920	3095	57	6+	Fall Thru Yr 3					0	0	50
3499	3981	12320	10	S	WOLCOTT ST	E MIDWEST AVE	E COLLINS DR	1	1	53	570	168	3,525	55.3	54.6	Zone 1	10	11920	3095	57	6+	Fall Thru Yr 3					0	0	41
1768	1356	12320	20	S	WOLCOTT ST	E 2ND ST	E MIDWEST AVE	1	1	50	328	91	1,913	57.3	56.6	Zone 1	10	11920	3095	57	6+	Fall Thru Yr 3					0	0	43
6584	840	12320	30	S	WOLCOTT ST	E 1ST ST	E 2ND ST	1	1	47	493	129	2,703	66	65.4	Zone 1	10	11920	3095	57	6+	Fall Thru Yr 3					0	0	53
3095	3278	12360	50		SAGEWOOD AVE	E 23RD ST	E 24TH ST	4	1	36	839	168	3,524	38	37	Zone 1	10	11940	1,438	35	6+	Fall Thru Yr 4					0	0	28
3131	3340	12360	60		SAGEWOOD AVE	E 22ND ST	E 23RD ST	4	1	36	315	63	1,323	32	31	Zone 1	10	11940	1,438	35	6+	Fall Thru Yr 4					0	0	22
2192	2017	12360	70		SAGEWOOD AVE	E 21ST ST	E 22ND ST	4	1	34	284	54	1,127	35	34	Zone 1	10	11940	1,438	35	6+	Fall Thru Yr 4					0	0	25
5741	3115	13890	60	W	29TH ST	NAVARRE RD	SARATOGA RD	4	1	31	250	43	904	44	44	Zone 1	10	11960	1,329	36	6+	Fall Thru Yr 5					0	0	35
3215	3471	12440	20		SARATOGA RD	W 29TH ST	SUMMIT DR	4	1	33	579	106	2,229	36	35	Zone 1	10	11960	1,329	36	6+	Fall Thru Yr 5					0	0	26
3216	3472	12790	20		SUMMIT DR	SARATOGA DR	BELMONT RD	4	1	31	250	43	904	37	36	Zone 1	10	11960	1,329	36	6+	Fall Thru Yr 5					0	0	27
3262	3558	12790	30		SUMMIT DR	NAVARRE RD	SARATOGA RD	4	1	30	250	42	875	31	30	Zone 1	10	11960	1,329	36	6+	Fall Thru Yr 5					0	0	22
7446	5823	12630	20		SQUAW CREEK RD	SWINGLE ACRES RD	SQUAW CREEK RD	4	1	23	4,763	609	12,781	39	38	Zone 1	10	12020	4,763	38	6+	Not Selected					0	0	29
8740	5691	12660	10		SQUAW CREEK RD	CY AVE	SWINGLE ACRES RD	4	1	23	1,237	158	3,319	45	44	Zone 1	10	12040	1,345	48	6+	Fall Thru Yr 3					0	0	34
7617	3829	12670	20		SQUAW CREEK RD	CY AVE	CITY BOUNDARY	4	1	30	108	18	378	78	78	Zone 1	10	12040	1,345	48	6+	Fall Thru Yr 3					0	0	71
6441	12	12760	10		STATION RD	LANDFILL ACCESS RD	METRO RD	4	1	57	285	90	1,895	66	65	Zone 1	10	12060	625	67	6+	Fall Thru Yr 4					0	0	57
9104	351085	12760	30		STATION RD	LANDFILL ACCESS RD	LANDFILL ENTRANCE	4	1	29	340	55	1,150	70	69	Zone 1	10	12060	625	67	6+	Fall Thru Yr 4					0	0	61
5955	12139	12910	10		TALON DR	SW WYOMING BLVD	AMERICAN WAY	4	2	45	486	122	2,552	58	58	Zone 1	10	12080	1,924	58	6+	Fall Thru Yr 5					0	0	51
5956	12140	12910	20		TALON DR	AMERICAN WAY	EAGLE DR	4	2	40	640	142	2,987	58	58	Zone 1	10	12080	1,924	58	6+	Fall Thru Yr 5					0	0	51
5957	12141	12910	30		TALON DR	EAGLE DR	CENTRAL DR	4	2	39	798	173	3,631	59	59	Zone 1	10	12080	1,924	58	6+	Fall Thru Yr 5					0	0	53
1080	174	12990	10		THREE TRAILS RD	EVENTS DR	DEAD END	4	1	31	1,537	265	5,559	40	39	Zone 1	10	12100	1,537	39	6+	Not Selected					0	0	30
4475	6381	13030	10		TREVETT LN	FLINTLOCK DR	DEAD END	4	1	43	323	77	1,620	67	67	Zone 1	10	12120	5,360	72	6+	Fall Thru Yr 1					0	0	58
4474	6380	13030	20		TREVETT LN	FLINTLOCK DR	WAGON WHEEL CT	4	1	43	365	87	1,831	76	76	Zone 1	10	12120	5,360	72	6+	Fall Thru Yr 1					0	0	69
4473	6343	13030	30		TREVETT LN	WAGON WHEEL CT	APPLEGATE DR	4	1	44	470	115	2,413	72	72	Zone 1	10	12120	5,360	72	6+	Fall Thru Yr 1					0	0	65
1006	22	13030	40		TREVETT LN	APPLEGATE DR	TRAPPERS TRL	4	1	44	281	69	1,442	77	76	Zone 1	10	12120	5,360	72	6+	Fall Thru Yr 1					0	0	70
4479	6061	13030	50		TREVETT LN	TRAPPERS TRL	INDIAN SCOUT DR	4	1	43	328	78	1,645	73	73	Zone 1	10	12120	5,360	72	6+	Fall Thru Yr 1					0	0	66
4480	6382	13030	60		TREVETT LN	INDIAN SCOUT DR	PRAIRIE SCHOONER RD	4	1	44	288	70	1,478	78	77	Zone 1	10	12120	5,360	72	6+	Fall Thru Yr 1					0	0	71
7544	6062	13030	70		TREVETT LN	PRAIRIE SCHOONER RD	INDIAN SCOUT DR	4	1	43	179	43	898	77	77	Zone 1	10	12120	5,360	72	6+	Fall Thru Yr 1					0	0	71
7545	6055	13030	80		TREVETT LN	INDIAN SCOUT DR	UTE CT	4	1	43	401	96	2,012	81	81	Zone 1	10	12120	5,360	72	6+	Fall Thru Yr 1					0	0	76
4516	6056	13030	90		TREVETT LN	UTE CT	TREVETT LN	4	1	41	299	68	1,430	81	81	Zone 1	10	12120	5,360	72	6+	Fall Thru Yr 1					0	0	75
4515	6057	13030	100		TREVETT LN	TREVETT LN	PRAIRIE SCHOONER RD	4	1	43	287	69	1,440	77	77	Zone 1	10	12120	5,360	72	6+	Fall Thru Yr 1					0	0	71
4513	6058	13030	110		TREVETT LN	PRAIRIE SCHOONER RD	ERIE CT	4	1	44	260	64	1,335	75	75	Zone 1	10	12120	5,360	72	6+	Fall Thru Yr 1					0	0	68
7550	3771	13030	120		TREVETT LN	ERIE CT	WHISPERING SPRINGS RD	4	1	43	298	71	1,495	67	67	Zone 1	10	12120	5,360	72	6+	Fall Thru Yr 1					0	0	59
7465	6054	13030	130		TREVETT LN	WHISPERING SPRINGS RD	STAGECOACH DR	4	1	40	1,006	224	4,695	64	64	Zone 1	10	12120	5,360	72	6+	Fall Thru Yr 1					0	0	55
4362	6053	13030	140		TREVETT LN	STAGECOACH DR	ROBERTSON RD	4	1	30	575	96	2,013	63	62	Zone 1	10	12120	5,360	72	6+	Fall Thru Yr 1					0	0	53
3409	3791	14050	10	W	40TH ST	VALLEY RD	ARROYO DR	4	1	31	818	141	2,958	55	55	Zone 1	10	12140	3,908	50	6+	Fall Thru Yr 5					0	0	45
3247	3514	14060	10	W	41ST ST	VALLEY RD	ARROYO DR	4	1	31	385	66	1,392	41	40	Zone 1	10	12140	3,908	50	6+	Fall Thru Yr 5					0	0	31
3244	3511	14060	20	W	41ST ST	VALLEY RD	VALLEY RD	4	1	31	644	111	2,329	45	44	Zone 1	10	12140	3,908	50	6+	Fall Thru Yr 5					0	0	34
3557	4112	14070	20	W	42ND ST	ARROYO DR	ALLYSON PL	4	1	33	225	41	866	37	37	Zone 1	10	12140	3,908	50	6+	Fall Thru Yr 5					0	0	27
3554	4109	14090	10	W	42ND ST	VALLEY RD	ARROYO DR	4	1	32	589	105	2,199	48	48	Zone 1	10	12140	3,908	50	6+	Fall Thru Yr 5					0	0	38
3552	4106	14090	20	W	42ND ST	DEAD END	VALLEY RD	4	1	33	529	97	2,037	58	57	Zone 1	10	12140	3,908	50	6+	Fall Thru Yr 5					0	0	48
3553	4107	13190	20		VALLEY RD	W 41ST ST	W 42ND ST	4	1	33	249	46	959	55	54	Zone 1	10	12140	3,908	50	6+	Fall Thru Yr 5					0	0	45
2910	2998	13200	10		VALLEY RD	W 40TH ST	W 41ST ST	4	1	33	214	39	824	52	51	Zone 1	10	12140	3,908	50	6+	Fall Thru Yr 5					0	0	41
3407	3789	13200	20		VALLEY RD	W 39TH ST	W 40TH ST	4	1	33	255	47	982	60	59	Zone 1	10	12140	3,908	50	6+	Fall Thru Yr 5					0	0	50
3264	3562	13280	10		VILLAGE DR	KINZIE CREEK PL	CHEROKEE LN	3	1	38	393	83	1,742	63.7	63	Zone 1	10	12160	2852	66	6+	Fall Thru Yr 3					0	0	53

GISID	Agency ID	Street Number	Block Number	Street Prefix	On Street	From Street	To Street	FunCL Code	Pavetype Code	Pavement Width (ft)	Pavement Length (ft)	Add Area (yd2)	Pavement Area (yd2)	Pavement Cndtn Index (PCI)	Current Segment PCI (CPCI)	Zone	Zone Code	Project ID	Project Length (ft)	Project Current PCI	Year of First Rehab	Segment Rehab Results	Rehab Activity Code	Rehab Activity	Avg Unit Rate ($/yd2)	Peripheral Concrete Costs ($)	Segment Pavement Cost ($)	Segment Total Cost ($)	Whole Project Cost ($)	5 Year Post Rehab PCI
3275	3580	13280	20		VILLAGE DR	INDIAN SPRINGS RD	KINZIE CR PL	3	1	38	233	49	1,033	68.3	67.8	Zone 1	10	12160	2852	66	6+	Fall Thru Yr 3						0	0	59
3292	3603	13280	30		VILLAGE DR	CHEROKEE LN	INDIAN SPRINGS RD	3	1	38	192	41	851	64	63.5	Zone 1	10	12160	2852	66	6+	Fall Thru Yr 3						0	0	55
3304	3625	13280	40		VILLAGE DR	PINE CREEK PL	CHEROKEE LN	3	1	38	309	65	1,370	63.7	63	Zone 1	10	12160	2852	66	6+	Fall Thru Yr 3						0	0	53
2999	3134	13280	50		VILLAGE DR	CHIPPEWA TR	PINE CREEK PL	3	1	38	192	41	851	77.3	77	Zone 1	10	12160	2852	66	6+	Fall Thru Yr 3						0	0	70
3332	3658	13280	60		VILLAGE DR	MOCKINGBIRD TRL	CHIPPEWA TLR	3	1	38	245	52	1,086	67	66.4	Zone 1	10	12160	2852	66	6+	Fall Thru Yr 3						0	0	57
1348	646	13300	10		VILLAGE DR	HERRINGTON DR	MOCKINGBIRD TRL	3	1	38	244	52	1,082	70.7	70.2	Zone 1	10	12160	2852	66	6+	Fall Thru Yr 3						0	0	62
3222	3482	13300	20		VILLAGE DR	COTTON CREEK PL	HERRINGTON DR	3	1	37	244	50	1,053	64	63.5	Zone 1	10	12160	2852	66	6+	Fall Thru Yr 3						0	0	54
3375	3738	13300	30		VILLAGE DR	PITTMAN CIR	COTTON CREEK PL	3	1	38	252	53	1,117	64.3	63.7	Zone 1	10	12160	2852	66	6+	Fall Thru Yr 3						0	0	54
3382	3745	13300	40		VILLAGE DR	CABIN CREEK RD	PITTMAN CIR	3	1	38	174	37	771	63.7	63	Zone 1	10	12160	2852	66	6+	Fall Thru Yr 3						0	0	53
3383	3746	13300	50		VILLAGE DR	PITTMAN CIR	CABIN CREEK RD	3	1	39	173	37	787	75	74.6	Zone 1	10	12160	2852	66	6+	Fall Thru Yr 3						0	0	67
3380	3743	13300	60		VILLAGE DR	ROBERTSON RD	PITTMAN CIR	3	1	38	201	42	891	63	62.5	Zone 1	10	12160	2852	66	6+	Fall Thru Yr 3						0	0	53
6036	50044	13460	10	W	12TH ST	S SPRUCE ST	CY AVE	2	2	22	128	16	329	64	64	Zone 1	10	12180	626	64	6+	Fall Thru Yr 2						0	0	56
1285	564	14520	70	W	COLLINS DR	S POPLAR ST	S POPLAR ST	2	2	55	120	37	770	60	60	Zone 1	10	12180	626	64	6+	Fall Thru Yr 2						0	0	51
2135	1945	14530	10	W	COLLINS DR	W COLLINS DR TURN OUT CENTER LINE	S POPLAR ST	2	2	55	233	71	1,495	67	67	Zone 1	10	12180	626	64	6+	Fall Thru Yr 2						0	0	59
1136	284	14550	10	W	COLLINS DR	S CEDAR ST	W COLLINS DR	2	2	53	145	43	897	64	64	Zone 1	10	12180	626	64	6+	Fall Thru Yr 2						0	0	56
4346	6019	13490	10	W	13TH ST	W 13TH ST	SW WYOMING BLVD	2	1	26	193	28	585	70	69	Zone 1	10	12200	6,459	84	6+	Fall Thru Yr 3						0	0	60
4345	6015	13510	10	W	13TH ST	COULTER DR	W 13THST	2	1	48	1,868	498	10,461	89	89	Zone 1	10	12200	6,459	84	6+	Fall Thru Yr 3						0	0	83
3501	3995	13510	20	W	13TH ST	KING BLVD	COULTER DR	2	1	48	1,222	326	6,843	87	86	Zone 1	10	12200	6,459	84	6+	Fall Thru Yr 3						0	0	80
4375	6106	13510	30	W	13TH ST	SYCAMORE ST	KING BLVD	2	1	53	1,636	482	10,116	84	84	Zone 1	10	12200	6,459	84	6+	Fall Thru Yr 3						0	0	77
2454	2400	13510	40	W	13TH ST	PINE ST	SYCAMORE ST	2	1	53	269	79	1,663	79	79	Zone 1	10	12200	6,459	84	6+	Fall Thru Yr 3						0	0	72
2450	2396	13510	50	W	13TH ST	MAPLE ST	PINE ST	2	1	53	268	79	1,657	80	80	Zone 1	10	12200	6,459	84	6+	Fall Thru Yr 3						0	0	73
2445	2391	13510	60	W	13TH ST	HOLLY ST	MAPLE ST	2	1	53	267	79	1,651	77	77	Zone 1	10	12200	6,459	84	6+	Fall Thru Yr 3						0	0	69
2255	2126	13510	70	W	13TH ST	BIRCH ST	HOLLY ST	2	1	53	268	79	1,657	80	80	Zone 1	10	12200	6,459	84	6+	Fall Thru Yr 3						0	0	72
2253	2124	13510	80	W	13TH ST	LAUREL ST	BIRCH ST	2	1	55	298	91	1,912	75	75	Zone 1	10	12200	6,459	84	6+	Fall Thru Yr 3						0	0	66
5008	253	13510	90	W	13TH ST	W COLLINS DR	LAUREL ST	2	1	54	170	51	1,071	85	85	Zone 1	10	12200	6,459	84	6+	Fall Thru Yr 3						0	0	78
7815	254	13520	10	W	13TH ST	CYPRESS ST	W COLLINS DR	2	1	18	169	17	355	78	78	Zone 1	10	12220	3,112	78	6+	Fall Thru Yr 5						0	0	70
6783	11853	13520	20	W	13TH ST	S LOCUST ST	W 13TH ST	2	1	18	168	17	353	67	66	Zone 1	10	12220	3,112	78	6+	Fall Thru Yr 5						0	0	57
5898	2122	13530	10	W	13TH ST	S LOCUST ST	W 13THST	2	1	41	165	38	789	72	72	Zone 1	10	12220	3,112	78	6+	Fall Thru Yr 5						0	0	62
5670	247	13540	20	W	13TH ST	S COTTONWOOD ST	S LOCUST ST	2	1	48	332	89	1,859	86	85	Zone 1	10	12220	3,112	78	6+	Fall Thru Yr 5						0	0	79
5668	245	13540	30	W	13TH ST	S CHERRY ST	S COTTONWOOD ST	2	1	47	336	88	1,842	86	86	Zone 1	10	12220	3,112	78	6+	Fall Thru Yr 5						0	0	80
2251	2120	13540	40	W	13TH ST	S WILLOW ST	S CHERRY ST	2	1	47	336	88	1,842	86	85	Zone 1	10	12220	3,112	78	6+	Fall Thru Yr 5						0	0	79
2440	2384	13540	50	W	13TH ST	S BOXELDER ST	S WILLOW ST	2	1	46	335	86	1,798	71	70	Zone 1	10	12220	3,112	78	6+	Fall Thru Yr 5						0	0	62
1311	602	13540	60	W	13TH ST	S POPLAR ST	S BOXELDER ST	2	1	48	339	90	1,898	78	78	Zone 1	10	12220	3,112	78	6+	Fall Thru Yr 5						0	0	70
1309	600	13550	10	W	13TH ST	S CEDAR ST	S POPLAR ST	2	1	45	331	83	1,738	74	73	Zone 1	10	12220	3,112	78	6+	Fall Thru Yr 5						0	0	64
1307	597	13550	20	W	13TH ST	S CEDAR ST	S CHESTNUT ST	2	1	48	335	89	1,876	84	84	Zone 1	10	12220	3,112	78	6+	Fall Thru Yr 5						0	0	77
1305	595	13550	30	W	13TH ST	CY AVE	S CHESTNUT ST	2	1	42	266	62	1,303	67	67	Zone 1	10	12220	3,112	78	6+	Fall Thru Yr 5						0	0	57
6784	2123	13540	10	W	13TH ST	W 13TH ST	W COLLINS DR	2	1	15	186	16	326	56	56	Zone 1	10	12240	2,803	78	6+	Fall Thru Yr 5						0	0	44
5007	251	14510	10	W	COLLINS DR	W 13TH ST	W 13TH ST	2	1	52	224	65	1,359	75	75	Zone 1	10	12240	2,803	78	6+	Fall Thru Yr 5						0	0	66
2433	2377	14520	10	W	COLLINS DR	S LOCUST ST	W 13TH ST	2	1	48	663	177	3,713	76	75	Zone 1	10	12240	2,803	78	6+	Fall Thru Yr 5						0	0	67
5676	256	14520	20	W	COLLINS DR	S COTTONWOOD ST	S LOCUST ST	2	1	48	365	97	2,044	82	82	Zone 1	10	12240	2,803	78	6+	Fall Thru Yr 5						0	0	75
2242	2108	14520	30	W	COLLINS DR	S CHERRY ST	S COTTONWOOD ST	2	1	48	372	99	2,083	84	84	Zone 1	10	12240	2,803	78	6+	Fall Thru Yr 5						0	0	77
1992	1701	14520	40	W	COLLINS DR	S WILLOW ST	S CHERRY ST	2	1	49	371	101	2,121	85	84	Zone 1	10	12240	2,803	78	6+	Fall Thru Yr 5						0	0	78
1984	1693	14520	50	W	COLLINS DR	S BOXELDER ST	S WILLOW ST	2	1	47	372	97	2,040	80	79	Zone 1	10	12240	2,803	78	6+	Fall Thru Yr 5						0	0	72
1298	582	14520	60	W	COLLINS DR	S POPLAR ST	S BOXELDER ST	2	1	55	250	76	1,604	66	65	Zone 1	10	12240	2,803	78	6+	Fall Thru Yr 5						0	0	56
2672	2675	13620	130	W	15TH ST	WESTRIDGE PL	S COTTONWOOD ST	4	1	29	269	43	910	51	50	Zone 1	10	12260	1,439	46	6+	Fall Thru Yr 3						0	0	40
2671	2674	13620	140	W	15TH ST	WESTRIDGE CT	WESTRIDGE PL	4	1	30	292	49	1,022	41	40	Zone 1	10	12260	1,439	46	6+	Fall Thru Yr 3						0	0	30
2670	2673	13620	150	W	15TH ST	S WILLOW ST	WESTRIDGE CT	4	1	30	110	18	385	43	42	Zone 1	10	12260	1,439	46	6+	Fall Thru Yr 3						0	0	33
2666	2669	13620	160	W	15TH ST	S BOXELDER ST	S WILLOW ST	4	1	34	336	63	1,333	42	42	Zone 1	10	12260	1,439	46	6+	Fall Thru Yr 3						0	0	32
1807	1423	14870	30		WESTRIDGE LN	WESTRIDGE CT	WESTRIDGE PL	4	1	25	294	41	858	51.7	50.9	Zone 1	10	12260	1439	46	6+	Fall Thru Yr 3						0	0	41
2758	2783	14870	50		WESTRIDGE LN	WESTRIDGE LN	WESTRIDGE CT	4	1	17	138	13	274	67	66.6	Zone 1	10	12260	1439	46	6+	Fall Thru Yr 3						0	0	59
3268	3568	13890	10	W	29TH ST	S COFFMAN AVE	HANWAY AVE	4	1	33	265	49	1,020	42	42	Zone 1	10	12280	1,192	36	6+	Fall Thru Yr 5						0	0	32
3265	3563	13890	20	W	29TH ST	HANWAY AVE	S ODELL AVE	4	1	32	269	48	1,004	31	30	Zone 1	10	12280	1,192	36	6+	Fall Thru Yr 5						0	0	21
4630	3145	13890	30	W	29TH ST	S ODELL AVE	MEADOW DR	4	1	26	566	82	1,717	33	32	Zone 1	10	12280	1,192	36	6+	Fall Thru Yr 5						0	0	23
4629	3554	13890	40	W	29TH ST	MEADOW DR	KNOLLWOOD DR	4	1	32	92	16	343	55	55	Zone 1	10	12280	1,192	36	6+	Fall Thru Yr 5						0	0	44
1867	1523	14640	40	W	MIDWEST AVE	S ASH ST	S ELM ST	4	1	40	401	89	1,871	54	53	Zone 1	10	12300	401	53	6+	Fall Thru Yr 1						0	0	43
2763	2788	14840	10		WESTRIDGE CT	W 15TH ST	WESTRIDGE LN	4	1	29	646	104	2,186	39.7	39	Zone 1	10	12340	1796	38	6+	Not Selected						0	0	29
1157	313	14870	20		WESTRIDGE LN	WESTRIDGE PL	WESTRIDGE WAY	4	1	25	297	41	866	40	39.3	Zone 1	10	12340	1796	38	6+	Not Selected						0	0	30
1808	1424	14880	10		WESTRIDGE PL	W 15TH ST	WESTRIDGE LN	4	1	27	853	128	2,687	36.7	36	Zone 1	10	12340	1796	38	6+	Not Selected						0	0	27
2564	2536	14870	10		WESTRIDGE LN	WESTRIDGE WAY	WESTRIDGE DR	4	1	23	294	38	789	30.3	29.7	Zone 1	10	12380	1353	30	6+	Fall Thru Yr 1						0	0	21
1158	314	14900	10		WESTRIDGE WAY	W 15TH ST	WESTRIDGE LN	4	1	26	1,059	153	3,212	30.7	30	Zone 1	10	12380	1353	30	6+	Fall Thru Yr 1						0	0	21
7074	4160	14910	10		WESTSHORE RD	WESTSHORE VILLAGE DR	CUL-DE-SAC	4	1	36	670	134	2,814	62.7	62	Zone 1	10	12400	1389	63	6+	Fall Thru Yr 1						0	0	53
1525	988	14910	20		WESTSHORE RD	WESTSHORE VILLAGE DR	CUL-DE-SAC	4	1	48	368	97	2,043	61.3	60.7	Zone 1	10	12400	1389	63	6+	Fall Thru Yr 1						0	0	51
1185	368	14920	10		WESTSHORE VILLAGE DR	N POPLAR ST	WAREHOUSE RD	4	1	26	351	51	1,065	68.7	68.2	Zone 1	10	12400	1389	63	6+	Fall Thru Yr 1						0	0	60
1264	521	15010	10		WILKINS CIR	N POPLAR ST	WILKINS WAY	4	1	47	3,707	968	20,327	59	58.2	Zone 1	10	12420	4269	58	6+	Fall Thru Yr 4						0	0	49
1182	357	15020	10		WILKINS WAY	N POPLAR ST	WILKINS CIR	4	1	47	562	147	3,082	54.7	54.1	Zone 1	10	12420	4269	58	6+	Fall Thru Yr 4						0	0	44
7113	4468	15090	10		WOLF CREEK RD	W 40TH ST	DEAD END	4	1	29	4,728	762	15,996	37	36.3	Zone 1	10	12440	4728	36	6+	Fall Thru Yr 5						0	0	27

February 13, 2020

MEMO TO: J. Carter Napier, City Manager

FROM: Andrew B. Beamer, P.E., Public Services Director

SUBJECT: Request from the Natrona County School District to Vacate West 8th Street from South David Street to South Center Street

Meeting Type & Date:
Council Work Session
February 25, 2020

Action Type
Information

Summary:
The Natrona County School District is in the process of remodeling Park Elementary School at 140 West 9th Street. Their project includes a small addition as well as improvements around the site. To provide additional staff parking and more flexibility with bus operations, the school district is requesting that West 8th Street, immediately north of the school, be vacated from South David Street to South Center Street.

The City of Casper has a sanitary sewer main within this stretch of roadway that only serves Park Elementary. If Council grants the school district's vacation request, the school district has agreed to assume ownership and maintenance of this sewer line.

Doug Tunison, the project manager for the school district, will be available at the work session to answer any questions.

Financial Considerations:
None

Oversight/Project Responsibility
Andrew Beamer, Public Services Director

Attachments
Vacation Exhibit

VACATION EXHIBIT

W. 8th Street from S. David Street to S. Center Street
Located in Section 9, T.33N., R.79W., 6th P.M.
City of Casper, Natrona County, Wyoming

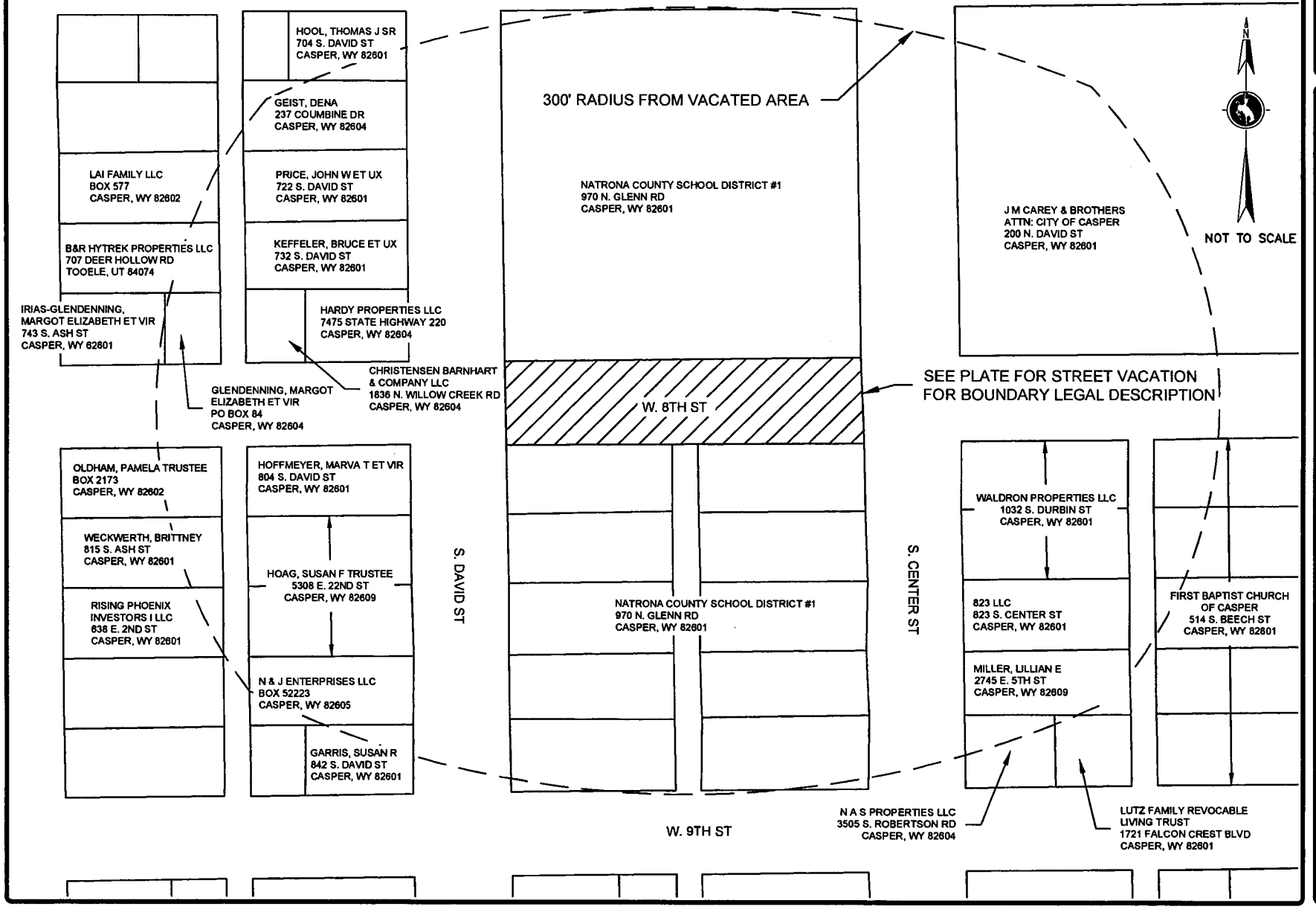

Prepared By:
ECS ENGINEERS
111 West 2nd Street, Suite 600
Casper, WY 82601 • 307.337.2883

Prepared For:
CITY OF CASPER
200 N. David
Casper, WY • 82601 • 307.235.8400

PAGE 1/1

Date Drawn: 12.12.2019
Scale: SEE DRAWING
Project No. 190009
File Name: Ownership Exhibit.dwg

NATRONA COUNTY SCHOOLS

February 21, 2020

MEMO: His Honor, Mayor Freel; City Council Members; J. Carter Napier, City Manager

From: Sydney P. Webb, Director of Transportation, Natrona County School District

Subject: Student Transportation

Meeting Date: February 24, 2020

Recommendation:

City of Casper collaborate with NCSD Student Transportation regarding future growth of Casper to ensure smooth operations for all concerned while minimizing impact to traffic flow and maximizing time of snow removal efforts during times of inclement weather.

Summary:

NCSD transports approximately 2500 students twice a day utilizing a central Hub System. In addition, 300 students are transported using a curb to curb service. The implementation of the Hub in 2014 resulted in a removal of an astounding 293,000 miles travelled per year. Additionally, the Hub system allowed NCSD to remove 622 duplicated stops resulting in decreased travel time for most students. NCSD strives to be efficient and effective with all our processes.

With this focus, NCSD transportation is analyzing student routes to correlate with the city's priority snowplow routes. Aligning student transportation with the priority snowplow routes will enhance service on the high impact inclement weather days, ensure safety for our drivers and riders, and assist in punctual arrival and departure times. Punctuality effects our entire community: if the bus is running behind, parents and caregivers run behind. It is in the best interest of the entire community that we transport students in a timely and safely manner.

NATRONA COUNTY SCHOOLS

NCSD Student Transportation will continue to evaluate stops to ensure that safety is its number one concern. In doing so, all stops including internal neighborhood stops will be analyzed to see if a relocation to an outer priority route would provide increased benefit for safety, ease of traffic flow, and efficiency on inclement weather days.

NCSD Student Transportation would ask that as the City of Casper grows and new construction takes place, that the city would consider creating safe loading and unloading areas in the form of curb pullouts similar to what is seen at some of the schools and the Bus Hub on Center Street. These areas would be beneficial not only for the Student Transportation but also for the city bus system. With The Bus having 6 routes and 79 stops almost hourly, these pullouts will increase traffic flow and pedestrian safety all over the city. We believe that collaborating transportation needs within the city is a wise use of public resources.

February 13, 2020

MEMO TO: J. Carter Napier, City Manager

FROM: Tom Pitlick, Financial Services Director

SUBJECT: Amendment to the Fiscal Year 2020 Budget

Meeting Type & Date:
Council Work Session
February 25, 2020

Action type:
Information Only

Recommendation:
Move Forward For Approval

Summary:
The Municipal Budget Act, Section 16-4-108, prohibits the expenditure or encumbrance of any money in excess of the amounts provided in the budget for each department. To comply with this requirement, City Council may authorize an adjustment of budgets.

The budget amendment being proposed would be the second amendment to the originally adopted Fiscal Year 2019-2020 budget. If approved, this amendment would add $14,289,380 of expenditure authority to the current budget. Of this amount, $8,399,495 would be offset by various funding sources including grants, transfers, and reimbursements. The remaining $5,889,886 would need to be covered through the use of unassigned cash from the various funds.

Financial Considerations:

The net impact to the Fiscal Year 2019-2020 annual budget would be $5,889,886 as summarized below:

General Fund	$ 317,670
Perpetual Care	$ 1,705,184 (Ice Arena Chiller)
Local Assessment District	$ 1,612,870 (Project SAFE)
Metro Animal Shelter	$ (21,910)
Revolving Land Fund	$ 980,573 ($954,436 toward Project SAFE)
Police Grants	$ -0-
Transit Fund (CATC)	$ -0-
PSCC Fund	$ 202,500 (light equipment purchases)
Capital Fund	$ 943,452 (1st Street Change Order; Project SAFE, PD station fy '19 budget carry forward)
Water Fund	$ (114,356)

Sewer Fund	$ 114,356
Refuse Fund	$ 13,826
Balefill Fund	$ 10,721
Golf Fund	$ 125,000 (19th Hole refurbish)

A detailed listing of the budget adjustments is attached.

Oversight/Project Responsibility:
Tom Pitlick, Financial Services Director

Attachments:
Budget Amendment Detail

FY '20 BUDGET AMENDMENT #2 DETAIL				
	FUNDING REQUESTED	OFFSETTING REVENUES	DESCRIPTION	FUNDING SOURCE
GENERAL FUND (101)				
General Government				
City Council - Special Projects	$ 2,000		People with Disabilities seed money	GF Unassigned Cash
City Council - Salaries & Wages	$ 2,400		Increase in Mayor's salary x 6 mos	Unassigned Cash
City Council - Community Service	$ 10,000		CNFR event subsidy	Unassigned Cash
City Manager - Community Service	$ 5,833		"Sustainable Strategies Consulting" FY '19 carry forward	Unassigned Cash - carry over
Municipal Court - Salaries & Benefits	$ 9,237		Approved increase in municipal court judge salary	Unassigned Cash
Commity Development - Salaries & Wages	$ 4,325		Calculation error	Unassigned Cash
Total General Government	$ 33,795	$ -		
Public Safety				
Police - Insurance and Bonds	$ 21,909		To move expense from MAS to PD	Transfer from MAS budget
Police - Overtime	$ 3,000		"Parade of Champions" anticipated overtime	Unassigned Cash
Police MAC - Outside Services	$ 45,578		Dispatch service expense missed in FY '20 budget process	Unassigned Cash
Police - SRO Training	$ 12,300		Training funds for SRO's	Unassigned Cash
Police - SRO Light Equip.	$ 177,488		Purchase of two equipped SUV's	Unassigned Cash
Total Public Safety	$ 260,275	$ -		
Public Works				
Streets - Overtime	$ 1,600		"Parade of Champions" anticipated overtime	Unassigned Cash
Culture and Recreation				
Park Maintenance - Electricity	$ 22,000		Line item underbudgeted	Unassigned Cash
Perpetual Care Fund (103)				
Transfers Out	$ 1,390,184	$ -	To transfer funds to Capital Fund for ice chiller replacement	Fund Balance
Transfers Out	$ 315,000		To transfer funds to Capital Fund for Hogadon parking lot	Unassigned Cash
Total Perpetual Care Fund	$ 1,705,184			
LAD Fund (104)				
Transfers Out	$ 1,612,870	$ -	Project SAFE Improvements	Unassigned Cash
Metro Animal Shelter (105)				
Insurance and Bonds	$ (21,910)		To reallocate to Police budget	Budget transfer
Revolving Land Fund (113)				
Transfer Out	$ 954,436	$ -	Project SAFE Improvements	Unassigned Cash
Property	$ 26,137	$ -	Land aquistions (3 lots in N Casper)	Unassigned Cash
Total Revolving Land Fund	$ 980,573	$ -		

FY '20 BUDGET AMENDMENT #2 DETAIL (Page 2)				
	FUNDING REQUESTED	OFFSETTING REVENUES	DESCRIPTION	FUNDING SOURCE
PD Grants (114)				
Federal DEA revenue		$ (65,000)	DEA Grant	Grant Award
OT - DEA	$ 60,000		DEA Grant	Grant Award
Other Materials - DEA	$ 5,000		DEA Grant	Grant Award
Federal NON-DUI grant revenue		$ (25,000)	Selective Traffic Enforcement Grant	Grant Award
OT - NON-DUI	$ 25,000		Selective Traffic Enforcement Grant	Grant Award
Homeland Security grant revenue		$ (34,039)	Homeland Security Grant (Wyoming Medical Center)	Grant Award
Homeland Security grant Light Equip.	$ 34,039		Homeland Security Grant (Wyoming Medical Center)	Grant Award
Federal DUI grant revenue		$ (25,000)	Selective Traffic Enforcement Grant	Grant Award
OT - DUI grant	$ 25,000		Selective Traffic Enforcement Grant	Grant Award
EUDL Federal Award revenue		$ (8,336)	EUDL grant	Grant Award
OT-EUDL grant	$ 5,915		EUDL grant	Grant Award
Lt. Equip - EUDL grant	$ 2,421		EUDL grant	Grant Award
State Award Alcohol revenue		$ (13,600)	State Alcohol grant	Grant Award
OT-Alcohol	$ 13,000		State Alcohol grant	Grant Award
Other Contractual - Alcohol	$ 600		State Alcohol grant	Grant Award
Federal Award JAG		$ (16,100)	JAG grant award	Grant Award
Other Material - JAG	$ 16,100		JAG grant award	Grant Award
State Grant Tobacco revenue		$ (13,600)	State Tobacco grant award	Grant Award
OT - Tobacco grant	$ 13,000		State Tobacco grant award	Grant Award
Other Contractual - Tobacco	$ 600		State Tobacco grant award	Grant Award
Total Police Grants	$ 200,675	$ (200,675)		
Transit Fund (115)				
Transfers In	$ -	$ (149,346)	Funding advance for bus purchases	Capital Fund Transfer
Light Equipment	$ 149,346		Purchase bus x2	Capital Fund Transfer
Total Transit Fund	$ 149,346	$ (149,346)		
PSCC Fund (117)				
Light Equipment	$ 150,000	$ -	Purchase of a Recorder that is failing	PSCC reserves
Light Tech	$ 65,500		EMD Solutions	PSCC reserves
Technology	$ (13,000)	$ -	Not purchasing Smart 911	Expenditure reduction
	$ 202,500	$ -		

FY '20 BUDGET AMENDMENT #2 DETAIL (Page 3)				
	FUNDING REQUESTED	OFFSETTING REVENUES	DESCRIPTION	FUNDING SOURCE
Capital Fund (150)				
Transfer In		$ (1,390,184)	Ice Chiller	Transfer in from Perpetual Care Fund
Improvements Other Than Buildings	$ 1,390,184		CIA Ice Chiller Expense	Transfer from Perpetual Care Fund
Improvements - Buildings	$ 3,017,306		Project SAFE Improvements	Transfers and $450K 1% #16 allocation
Transfer In		$ (2,567,306)	Project SAFE Improvements	Transfers from LAD and Rev. Land Fund
New Building - Police	$ 292,869		PD Station Study FY '19 budget carry forward	Unassigned Cash - carry over
New Building - Police Study Reimbursement		$ (7,500)	Reimbursable portion of $12,000 special use tax survey	Natrona Co. and Town of Evansville
Equipment	$ 230,000		FY '22 1% #16 advance funding for Rec /Aquatic Center HVAC	Unassigned Cash
Improvements Other Than Buildings	$ 220,326		Morad Park to Walmart Trail Project	TAP grant funding
Federal Grants - Revenue		$ (220,326)	Morad Park to Walmart Trail Project	TAP Grant
Federal Grants - Revenue		$ (210,364)	Midwest Reconstruction Elm St. to Walnut Street	TAP grant funding
Improvements Other Than Buildings	$ 210,364		Midwest Recontruction Elm St. to Walnut Street	TAP Grant
Federal Grants - Revenue		$ (1,520,693)	Midwest Recontruction Elm St. to Walnut Street	WBC grant funding
Improvements Other Than Buildings	$ 1,520,693		Midwest Recontruction Elm St. to Walnut Street	WBC Grant
Federal Grants - Revenue		$ (99,257)	Midwest Recontruction Elm St. to Walnut Street	County Wide Concensus grant funding
Improvements Other Than Buildings	$ 99,257		Midwest Recontruction Elm St. to Walnut Street	County Wide Concensus Grant
Heavy Equipment	$ (30,000)	$ -	CATC bus purchase match	Move to Transfers Out
Transfer Out	$ 149,346		Transfer funding needed for CATC bus purchases	Transferred to Transit Fund
Revenue - Reimbursements		$ (119,346)	CATC WYDOT grant reimbursement due from CATC	CATC WYDOT grant reimbursement
Improvements Other Than Buildings	$ 1,497,085		Platte River Restoration	Grant Funded
Grant Revenue		$ (1,497,085)	Platte River Restoration	WWNRT Grant
Transfer In		$ (315,000)	Hogadon Parking Lot	Transfer from Perpetual Care Fund
Improvements Other Than Buildings	$ 40,370		FY '16 Casper Mtn Trails Project 1% #14	Unassigned Cash - carry forward
Improvements Other Than Buildings	$ 179,388		First Street - Shamrock Project	Unassigned Cash - River Projects
Improvements Other Than Buildings	$ 51,000		Police Range Fencing	Unassigned Cash
Community Service	$ 22,325		50% contribution toward cost of new generator for Health Dept.	1% #15 Unassigned cash
Total Capital Fund	$ 8,890,513	$ (7,947,061)		
		$ 943,452	Unassigned Cash	
Water Fund (201)				
Buildings - New	$ 80,000		CWRWS roof replacement	Contract with CWRWS
Misc. Rev.	$ -	$ (80,000)	CWRWS roof replacement	Contract with CWRWS
Improvements Other Than Buildings	$ (114,356)	$ -	To correct contract entry (offset in Sewer Fund)	Expense Reduction
Total Water Fund	$ (34,356)	$ (80,000)		
		$ (114,356)		

FY '20 BUDGET AMENDMENT #2 DETAIL (Page 4)				
	FUNDING REQUESTED	OFFSETTING REVENUES	DESCRIPTION	FUNDING SOURCE
Sewer Fund (203)				
Improvements other than buildings	$ 114,356	$ -	To correct contract entry (offset in Water Fund)	Budget Transfer from Water
Refuse Fund (205)				
Overtime	$ 13,826		Unanticipated additional overtime	Unassigned Cash
Balefill Fund (206)				
Overtime	$ 10,721		Unanticipated additional overtime	Unassigned Cash
CDBG Fund (111)				
Federal Grant Expense	$ 20,608		CDBG Projects	Federal Grant
Federal Grant Revenue		$ (20,608)	Anticipated Revenue	Federal Grant
Employee Health Insurance (Fund 253)				
Program Expense	$ 1,805		Wellness Program	Unanticipated Revenue - CIGNA
Program Revenue		$ (1,805)	Wellnes Program funding	CIGNA payment
Golf Fund (222)				
Improvements other than buildings	$ 125,000		19th Hole Club House improvements	Unassigned Cash
Total All Funds	**$ 14,289,380**	**$ (8,399,495)**		

February 19, 2020

MEMO TO: J. Carter Napier, City Manager

FROM: Liz Becher, Community Development Director
Craig Collins, AICP, City Planner

SUBJECT: Gaming/Gambling in the C-4 (Highway Business) zoning district

Meeting Type & Date:
Council Work Session, February 25, 2020

Action Type:
Direction requested

Summary:
The City has been approached by a purveyor of a Pari-Mutuel wagering business that is proposing to locate a gaming/gambling establishment at the old Sidelines/Altitude building located at 1121 Wilkins Circle. The property is located within the North Platte Industrial Park, and is zoned C-4 (Highway Business). Gaming/Gambling is listed as a Conditional Use Permit in the C-4 zoning district, requiring the approval by the Planning and Zoning Commission. However, there is a limitation in the Municipal Code that prevents the approval of a Conditional Use Permit for gaming/gambling in the C-4 district when the property is located within three hundred feet (300) of a school or church. In this case, there is a church located directly adjacent to the property, at 1101 Wilkins Circle.

In 2017 the City was approached by the Executive Director of the Pet Ring Foundation who wanted to operate a gaming/gambling establishment at the old Godfather's Pizza building on East Second Street. He was initially prevented from operating a gaming/gambling establishment at the location because it was located within 300' of a church, which prevented the issuance of a Conditional Use Permit. After reviewing the Municipal Code at a work session, City Council directed staff to draft a Municipal Code text amendment to make gaming/gambling a permitted use, by right, in the C-2 zoning district, and to remove the proximity limitations regarding schools and churches, using the justification that it could not be adequately explained what negative land-use implications resulted from locating gaming/gambling establishments next to churches and schools, and that potential land-use conflicts were actually less likely than with other businesses, such as bars and liquor stores, that were already permitted and had no such limitations.

In that C-4 (Highway Business) is a more intensive commercial zoning classification than the C-2 (General Business) zoning district, a similar Municipal Code text amendment is being proposed for Council's consideration. It is noted that the historical use of the subject property

was for a bar/liquor establishment, which had no separation requirement from the adjacent church. Should the Council direct staff to proceed with a Municipal Code text amendment to allow gaming/gambling in a C-4 (Highway Business) zoning district, without location limitations, the first step will be the review of the amendment by the Planning and Zoning Commission at either its March or April public hearings. After Planning and Zoning Commission review, the amendment would proceed to Council for approval by ordinance, with final approval anticipated for late May.

Financial Considerations:
The City of Casper receives revenue from Pari-Mutuel wagering establishments located within its jurisdiction, per State law.

Oversight/Project Responsibility:
Community Development Department will process any Municipal Code text amendment directed by Council

Attachments:
DRAFT Ordinance

ORDINANCE NO. ____

AN ORDINANCE AMENDING CHAPTER 17.68 OF THE CASPER MUNICIPAL CODE, PERTAINING TO GAMING/GAMBLING IN THE C-2 (GENERAL BUSINESS) ZONING DISTRICT.

NOW, THEREFORE, BE IT ORDAINED BY THE GOVERNING BODY OF THE CITY OF CASPER, WYOMING:

SECTION 1:

That Section 17.76.020 of the Casper Municipal Code is hereby amended to add "Gaming/Gambling," alphabetically, as a permitted use in the C-4 (Highway Business) zoning district, and renumber the section, as follows:

17.76.020 - Permitted uses.

Except as otherwise provided, no new building, structure, or land use shall be permitted in the C-4 district, except:

1. Animal shelters, animal clinics, and animal boarding and treatment centers;
2. Assembly of devices or instruments, or packaging of products from previously prepared materials;
3. Automobile parks;
4. Automobile sales and repair areas and shops;
5. Automobile service stations, automobile service centers, and public garages;
6. Bed and breakfast;
7. Bed and breakfast homestay;
8. Bed and breakfast inn;
9. Builders' supply yards;
10. Churches;
11. Clubs and lodges;
12. Commercial dairies (excluding dairy farms);
13. Commercial laundries;
14. Convenience establishment, high volume;
15. Dance studios;
16. Day-care, adult;
17. Child care center;
18. Family child care center - zoning review;
19. Family child care home;
20. Family child care home - zoning review;
21. Drive-in/through facilities such as restaurants, package liquors, branch banks, etc.;
22. Farm implement sales and service;
23. Frozen food lockers;

24. Gaming/gambling
25. Greenhouses;
26. Grocery stores;
27. Group homes;
28. Heliports;
29. Homes for the homeless (emergency shelters);
30. Hotels, motels;
31. Kennels;
32. Manufactured home (mobile) sales;
33. Medical laboratories, clinics, health spas, rehabilitation centers, real estate brokers, insurance agents, and public health facilities;
34. Nurseries;
35. Offices, general and professional;
36. Parks, playgrounds, historical sites, golf courses, and other similar recreational facilities;
37. Pawn shops;
38. Personal service shops;
39. Pet supplies;
40. Plumbing, welding, electrical supply, service shops, and fabrication shops;
41. Printing and newspaper houses;
42. Public utility and public service installations and facilities, including repair and storage facilities;
43. Radio and television stations, including transmitting and receiving towers;
44. Recreation centers, restaurants, cafes, coffee shops, and retail business;
45. Retail businesses;
46. Sale barns;
47. Trade or business schools;
48. Transportation depots;
49. Truck/car stops;
50. Warehouses, indoor and outdoor storage.
51. Sexually oriented businesses, pursuant to all regulations set forth in Section 9.24.110 of the municipal code;
52. Neighborhood assembly uses;
53. Regional assembly uses;
54. Branch community facilities;
55. Neighborhood grocery.

SECTION 2:

That Section 17.76.040 of the Casper Municipal Code is hereby amended to remove the strikethrough text, and renumber the section as follows:

17.76.040 - Conditional uses.

The following are conditional uses in the C-4 district:

A. ~~Gaming/gambling; provided said use is located in excess of three hundred feet from any school or church use;~~

~~B~~.A. Parking lots;

~~C~~.B. Recycling businesses;

~~D~~.C. Other compatible uses, as determined by the commission.

SECTION 3:

This ordinance shall be in full force and effect from and after passage on three readings and publication.

PASSED ON 1st reading the _____ day of _____, 2020,

PASSED ON 2nd reading the _____ day of _____, 2020,

PASSED, APPROVED, and ADOPTED on 3rd and final reading the _____day of _____, 2020.

APPROVED AS TO FORM:

ATTEST:

Fleur Tremel
City Clerk

CITY OF CASPER, WYOMING
A Municipal Corporation:

Steven K. Freel
Mayor